

T-10308

T-10308

RA

Name Scott Coffman

By _____

Address 4980 Brownsboro Rd 3626 catalpa
Eagle Point, OR 97524 White City, OR 97503
541-830-1441

DESCRIPTION OF WATER RIGHT

Name of stream Little Butte Creek
Trib. of Rogue River County of Jackson
Use IR

Change in POD

Date filed 2-2-07

Date of hearing _____

Place of hearing _____

Date of order 10-31-08 Vol. 76, page 655

Date for application of water _____

Proof mailed _____

Proof received COBK 4/24/2015

Certificate issued 10/12/2018 Vol. _____, page _____
Ext. of Time 10/25/12 Cdak 10/1/2014

Quantity of water _____ No. of acres _____

Name of ditch _____

Date of priority 12/31/1875 12/31/1908

In name of R. Tucker

_____ Adjudication, Vol. _____, page _____

App. No. _____ Per. No. _____ Cert. No. 17221

Certificate cancelled _____

Notation made on record by _____

FEEES PAID

Date	Amount	Receipt No.
2-2-07	175.00	86092
2-2-07	175.00	86088
9-10-12	500.00	106785
TOTAL . . .		
	Cert. Fee	

FEEES REFUNDED

Date	Amount	Check No.
<u>Little Butte Creek Decree, 1949</u>		

REMARKS

Agent/cwre Robert Jones 200 First st, Prospect, OR 97536 541-301-5615 WR 541-488-0157
NIDP 541-488-0377 Fax

Public Notice 2/13/2007

Contractor: Terrance Anthony

**STATE OF OREGON
WATER RESOURCES DEPARTMENT**

725 Summer St. N.E. Ste. A
SALEM, OR 97301-4172
(503) 986-0900 / (503) 986-0904 (fax)

RECEIPT # **106785**

INVOICE # _____

RECEIVED FROM:

*Little Butte Creek
Watershed Council*

APPLICATION

PERMIT

TRANSFER

T-10308

BY:

CASH: CHECK: # *9162* OTHER: (IDENTIFY)

TOTAL REC'D \$ *500.00*

1083 TREASURY 4170 WRD MISC CASH ACCT

0407 COPIES \$ _____
OTHER: (IDENTIFY) \$ _____

0243 I/S Lease _____ 0244 Muni Water Mgmt. Plan _____ 0245 Cons. Water _____

4270 WRD OPERATING ACCT

MISCELLANEOUS

0407 COPY & TAPE FEES \$ _____
0410 RESEARCH FEES \$ _____
0408 MISC REVENUE: (IDENTIFY) \$ _____
TC162 DEPOSIT LIAB. (IDENTIFY) \$ _____
0240 EXTENSION OF TIME *x-fer* \$ *500.00*

WATER RIGHTS:

	EXAM FEE		RECORD FEE
0201 SURFACE WATER	\$ _____	0202	\$ _____
0203 GROUND WATER	\$ _____	0204	\$ _____
0205 TRANSFER	\$ _____		

WELL CONSTRUCTION

	EXAM FEE		LICENSE FEE
0218 WELL DRILL CONSTRUCTOR	\$ _____	0219	\$ _____
LANDOWNER'S PERMIT		0220	\$ _____

OTHER (IDENTIFY) _____

0536 TREASURY 0437 WELL CONST. START FEE

0211 WELL CONST START FEE \$ _____ CARD # _____
0210 MONITORING WELLS \$ _____ CARD # _____

OTHER (IDENTIFY) _____

0607 TREASURY 0467 HYDRO ACTIVITY LIC NUMBER

0233 POWER LICENSE FEE (FW/WRD) \$ _____
0231 HYDRO LICENSE FEE (FW/WRD) \$ _____
HYDRO APPLICATION \$ _____

TREASURY OTHER / RDX

FUND _____ TITLE _____

OBJ. CODE _____ VENDOR # _____

DESCRIPTION _____ \$ _____

RECEIPT: **106785**

DATED: *9-10-12* BY: *[Signature]*

Mailing List for Final Transfer Certificate

Transfer Application: T-10308

Certificate: 94028 (C-17221)

Certificate/Transfer Holder: (include copy of map)

SCOTT COFFMAN ✓
3626 CATALPA DR
WHITE CITY OR 97503

Is the Transfer Holder(s) of record currently identified as a landowner of any tax lots involved as confirmed by the County records? YES

Copies of Final Certificate to be sent to:

1. Watermaster District #: 13 ✓
2. Water Availability ✓
3. Vault ✓
4. File ✓

Other persons to receive copies: (include map):

1. Eagle Point Irrigation District ✓
PO Box 157
Eagle Point OR 97254 ✓
2. Robert Jones, CWRE ✓

Record Marking(s):

1. Decree
2. Old Certificate# 17221

Copies Mailed	
by: _____	(STAFF)
on: OCT 12 2018	(DATE)

Transfer Certificate Map(s) Routing Instructions

Transfer Application: T-10308

To Data Entry

Total Maps: 2

POD/POA Map(s) date stamped: 4-24-15

POU Map(s) date stamped: 8-24-07

Additional Notes:

To Support Staff

Total Maps for mailing: 2

Additional Notes:

As identified above.



Oregon
Kate Brown, Governor

Water Resources Department
725 Summer St NE, Suite A
Salem, OR 97301
(503) 986-0900
Fax (503) 986-0904

Date Mailed: October 12, 2018

NOTICE OF CERTIFICATE ISSUANCE

Attached is a certificate that confirms the water rights established under the terms of a transfer order issued by this Department.

This certificate is an order in other than a contested case. This order is subject to judicial review under ORS 183.482. Any petition for judicial review must be filed within the 60-day time period specified by ORS 183.482. Pursuant to ORS 183.482, ORS 536.075 and OAR 137-003-0675, you may petition for judicial review and petition the Director for reconsideration of this order. A petition for reconsideration may be granted or denied by the Director, and if no action is taken within 60 days following the date the petition was filed, the petition shall be deemed denied.

This statement of judicial review rights is required under ORS 536.075; it does not alter or add to existing review rights or create review rights that are not otherwise provided by law.

The water must be controlled and not wasted. To change the location of the point of diversion, the character of use, or the location of use requires the advance approval of the Water Resources Director.

If you have any questions please contact Gerry Clark at 503-986-0811.

STATE OF OREGON
 COUNTY OF JACKSON
 CERTIFICATE OF WATER RIGHT

THIS CERTIFICATE ISSUED TO

SCOTT COFFMAN
 3626 CATALPA DR
 WHITE CITY OR 97503

confirms the right to the use of waters of LITTLE BUTTE CREEK for IRRIGATION.

This right was confirmed by decree of the Circuit Court of the State of Oregon for Jackson County. The decree is of record at Salem, in the Order Record of the Water Resources Director in Volume 14, at Page 498. The dates of priority are 1875 for Tract 1 and 1908 for Tract 2.

The amount of water to which this right is entitled is limited to an amount actually used beneficially, and shall not exceed 0.035 cubic foot per second (CFS) for Tract 1 and 0.064 CFS for Tract 2, measured at the head of the ditch or the point where the same leaves the natural stream, from April 1st to October 1st of each year.

The point of diversion is located as follows:

Twp	Rng	Mer	Sec	Q-Q	Measured Distances
36 S	1 E	WM	5	NW SE	720 FEET SOUTH AND 1545 FEET WEST FROM E1/4 CORNER, SECTION 5

A description of the place of use is as follows:

Twp	Rng	Mer	Sec	Q-Q	Acres	Tract
36 S	1 E	WM	5	SW NE	1.0	2
36 S	1 E	WM	5	NW SE	1.5	1
36 S	1 E	WM	5	NW SE	1.5	2

The quantity of water diverted at the new point of diversion shall not exceed the quantity of water lawfully available at the original point of diversion described as follows:

Twp	Rng	Mer	Sec	Q-Q
36 S	1 E	WM	4	NE SW

The water user shall maintain and operate the fish screen and/or by-pass device, as appropriate, at the point of diversion consistent with Oregon Department of Fish and Wildlife's operational and maintenance standards.

The water user shall maintain and operate an in-line flow meter, weir, or other suitable device for measuring and recording the quantity of water diverted as required by the Department.


NOTICE OF RIGHT TO PETITION FOR RECONSIDERATION OR JUDICIAL REVIEW

This is an order in other than a contested case. This order is subject to judicial review under ORS 183.482. Any petition for judicial review must be filed within the 60-day time period specified by ORS 183.482. Pursuant to ORS 183.482, ORS 536.075 and OAR 137-003-0675, you may petition for judicial review and petition the Director for reconsideration of this order. A petition for reconsideration may be granted or denied by the Director, and if no action is taken within 60 days following the date the petition was filed, the petition shall be deemed denied.

The right to use water for the above purpose is restricted to beneficial use on the lands or place of use described and is subject to all other conditions and limitations contained in the decree.

This certificate is issued to confirm a change in POINT OF DIVERSION approved by an order of the Water Resources Director entered OCTOBER 31, 2008, at Special Order Volume 76, Page 655, approving Transfer Application T-10308, and together with Certificate 84353, supercedes Certificate 17221, State record of Water Right Certificates.

Issued OCT 12 2018



Dwight French
Water Right Services Division Administrator, for
Thomas M. Byler, Director
Oregon Water Resources Department

(Coffman file)

MEMO –Proof to Satisfaction (March 17, 2014)

Application # <u>Decree</u>	Permit #	Transfer # <u>T-10308</u>
WRD Reviewer <u>Mary BjorE</u>	Date <u>7-17-18</u>	
WRD Peer Reviewer <u>J Skang</u>	Date <u>8/8/18</u>	

Research

- Organize file in chronological order
- Pull CBU Report & Map(s), Application Map, relevant Permit, Certificate, or Transfer Order, most recent Assignments, Extension Orders, SWL Measurements, Fish Screen Certification Documents, Water Use Reports & Pump Tests
- Search for Water Right Location using Interactive Mapper. Identify Tax Lots & check for Area of Interest (AOI)
- Water Organization identified using AOI? ___ No Yes
If "Yes" cc: Eagle Point Irr. Dis. & Add to Mailing List
- Print Tax Lot Map from ormap.net for the original Place of Use, and confirm Current Ownership & Address with County Assessor TL1800 - SAME
If there is a new owner, Add to Mailing List, including the owner(s) name & tax lot number
- N/A Print Platcard & check for Place of Use Conflict? ___ No ___ Yes Δ POD ONLY
If "Yes", provide copy of certificate & relevant map
- Print BLM Cadastral Survey
- Does Claim Map identify correct DLC, Gov't Lots, QQ's? ___ No Yes
If "No", either _____ WRD amend map OR _____ prepare Order of Certification

Reviewing Claim

Have conditions on relevant permit, certificate, or transfer order been complied with? Yes, No, OR N/A

- YES Fish Conditions shall-screened by-pass - Self Cert OK - installed 2009
- YES Meter/measuring device shall - installed 2012
- N/A Water Use Reporting
- Pump Test (post December 19, 1988)
- Other Conditions _____
- SWL
- C-Date 10-1-09 EXT → 10-1-14
- Run Capacity Calculator and Print Findings (for pump, sprinklers, pipes, ditches, as appropriate)

NOTES:

xfer Δ POD @ 0.099 cfs for IR 4.0 AC
via SPORV76P655 (10-31-08) on C-17221
Map revised for measured distance, per CWRE
request for OWRD to revise. See email 9-13-18
CWRE - Robert Jones for Confirmation.
1575'W → 1545'W

Determination

I've determined that the permit/transfer was fully developed as authorized and that a **FINAL** Certificate should be issued.

fully developed

I've determined that the permit/transfer was not fully developed as authorized and that a **PROPOSED** Certificate should be issued. A proposed Certificate should be issued for the following reason(s):

I've determined that beneficial use was NOT made within the terms and conditions and that a **Proposed Order of Certification** (denial) should be issued. A proposed Order of Certification should be issued for the following reason(s):

Processing

Stamp PROPOSED or Assign CERT# _____ or ORDER OF CERTIFICATION (circle one)

Draft Certificates or Proposed Order of Certifications are available in the Application directory.

Prepare Mailing List. Include Applicant(s); Receiving Landowner(s); Current Owner(s); Water Organizations; CWRE. Indicate records to be marked.

<input type="checkbox"/> Record marking:	App _____	Permit _____	Cert _____
	App _____	Permit _____	Cert _____
	App _____	Permit _____	Cert _____
	App _____	Permit _____	Cert _____

NOTES:

BJORK Mary F * WRD

From: BJORK Mary F * WRD
Sent: Thursday, September 13, 2018 2:05 PM
To: bob jones
Cc: BJORK Mary F * WRD
Subject: RE: Transfers T-10307-08

Bob, Thanks for getting back to me so promptly. I'm happy to make the revision to the CBU map for T-10308, to read 1545 FEET WEST, as on T-10307 (same point).

Regards,
Mary

From: bob jones [mailto:bobjones@bisp.net]
Sent: Thursday, September 13, 2018 12:44 PM
To: BJORK Mary F * WRD
Subject: Re: Transfers T-10307-08

Mary, I'm sorry. I just thought you were going to make the revision. That would be ok with me if ok with you. No, I didn't have any questions with Danley certificate. Thanks, Bob

Robert C. Jones Consulting
P.O. Box 313
Prospect, OR 97536
C: 541-301-5615
bobjones@bisp.net

On Thu, Sep 13, 2018 at 11:05 AM, BJORK Mary F * WRD <Mary.F.Bjork@oregon.gov> wrote:

Hi Bob,

I just left you a phone message, but wanted to follow-up with an email. The Assignments have been processed on transfers T-10305 & T-10307. I am prepared to issue final certificates for T-10305, T-10307 and T-10308, pending one item. As previously discussed, the measured distance listed on the CBU map

for T-10308, is 1575 FEET WEST. You mentioned that it should be 1545 FEET WEST, as on T-10307 (same point).

I don't see that a revised map was submitted with the Assignments, and I can't remember if you were going to send one in, or if you'd like, I can make the revisions.

Also, I'm not sure if you had a question in regards to the reference to the Danley Certificate (T-10306) below.

Thanks for your help,

Mary

Mary Bjork | Certificate Specialist, Water Rights Services Division

Oregon Water Resources Department | [725 Summer St. NE, Suite A](#) | Salem, Oregon 97301

Ph: [503.986.0804](tel:503.986.0804) | Fax: 503.986.0901

Email: mary.f.bjork@oregon.gov | Web: <http://www.oregon.gov/owrd>

From: bob jones [<mailto:bobjones@bisp.net>]

Sent: Monday, August 20, 2018 10:20 AM

To: BJORK Mary F * WRD

Subject: Re: Transfers T-10307-08

Mary, I have checked the two transfers and yes there was a typo. The correct distance for both transfers is 1545 feet. I am still working on trying to get Assignments completed. T-10305 for Salyer/Kessler is in the process of getting form completed and hope to mail to you within the net few days. Still trying to get in contact with Lopez/Ojai Energetics. I have a first name and phone number and have left message. Have also left message for Lopez, but not sure if he is still in the area or not, sometimes, he is really hard to get a hold of. Then we might need to go the other route.

I did a copy of Danley certificate.

Thanks Bob

Robert C. Jones Consulting

P.O. Box 313

Prospect, OR 97536

C: 541-301-5615

bjones@bisp.net

On Mon, Aug 13, 2018 at 10:03 AM, BJORK Mary F * WRD <Mary.F.Bjork@oregon.gov> wrote:

Hi Bob,

Thanks for getting back to me last Friday. Attached are the transfer application and CBU maps for transfers T-10307 and T-10308.

As I mentioned last week, T-10307 lists the measured distance for the POD as 1545 feet west, and T-10308 lists it as 1575 feet west. I am prepared to issue Final Confirming Certificates on these transfers, pending the measured distance revisions and possible Assignments.

For new landowners that may be interested in an Assignment, I have identified the following landowners in my review:

T-10307 (Lopez)

Current Owner Tax Lot 361E05 1600

OJAI Energetics PBC

PO Box 1510

Ojai CA 93024

T-10308 (Coffman)

Coffman currently identified as landowner as confirmed by County records

T-10305 (Salyer)

Current Owner Tax Lot 361E05 1900

Nicholas Kessler ET AL

PO Box 1821

Medford OR 97501

We will also copy Eagle Point Irrigation on all three files.

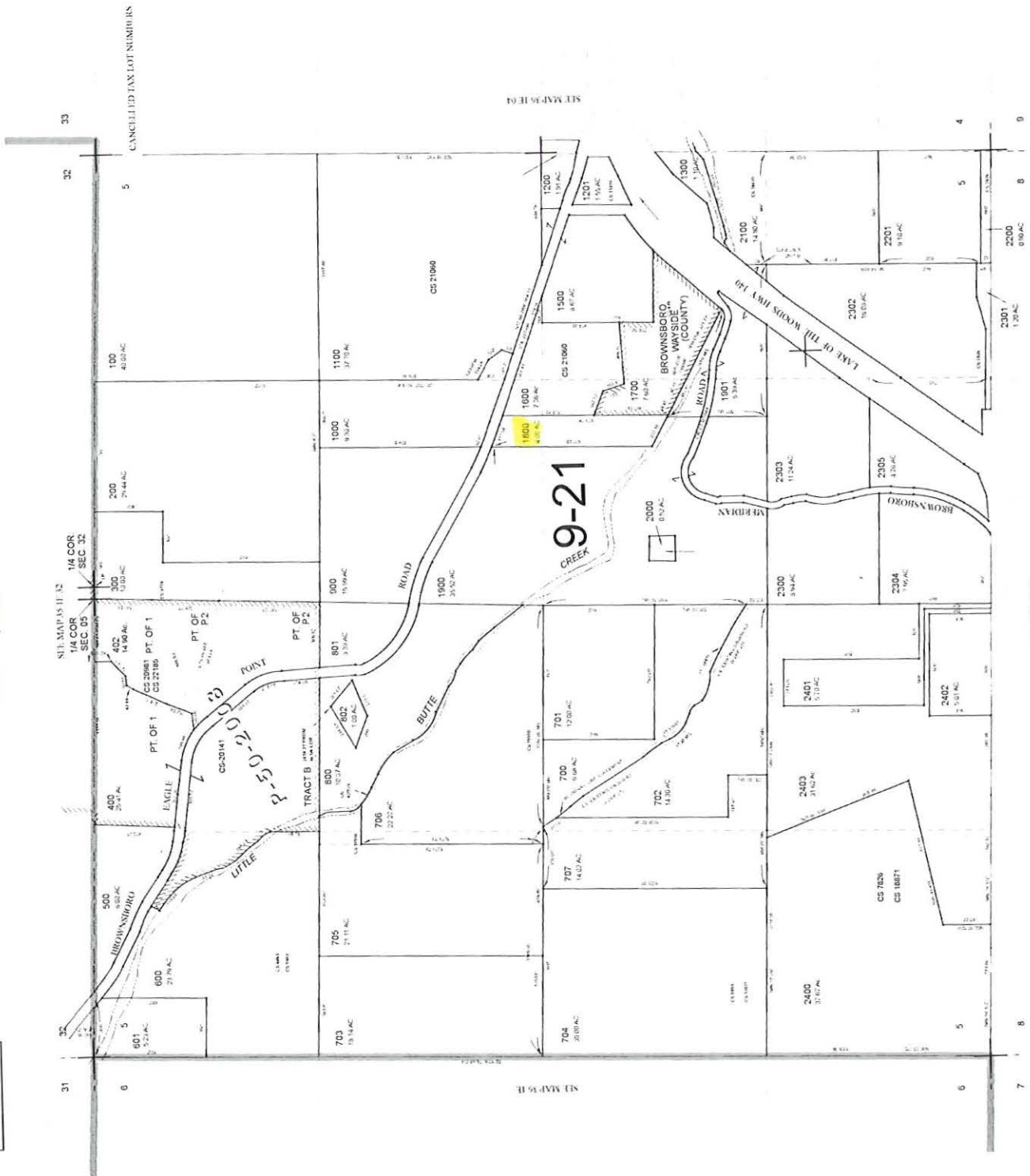


County:	Jackson
Taxlot:	361 E050001800
Owner1:	COFFMAN E SCOTT
Owner2:	
Owner Address:	3626 CATALPA DR, WHITE CITY OR 97503-9518
Site Address:	BROWNSBORO HWY, EAGLE POINT/COUNTY, OR 97524
Acres:	4
TRSQQ:	WM36.00S1.00E5XXXX
Effective Date:	January 1, 2018

SECTION 5 T.36S. R.1E. W.M.
JACKSON COUNTY

1" = 400'

TOWNSHIP AND
COUNTY ONLY



Account Sequence	Map TL Sequence	Assessment Year 2017 ▼	Print Window	Close Window
------------------	-----------------	-------------------------------	---------------------	---------------------

Assessment Info for Account [REDACTED] **Map 361E05 Taxlot 1800**
 Report For Assessment Purposes Only Created July 17, 2018

Account Info		Tax Year 2017 Info		Land Info	
Account [REDACTED]		Pay Taxes Online		Tax Code 9-21	
Map Taxlot	361E05 1800	Tax Report	Details	Acreage	4.00
Owner	COFFMAN E SCOTT	Tax Statement	Details	Zoning	
Situs Address		Cor Tax Statement	Details	RR-5	
4980 BROWNSBORO HWY EAGLE POINT/COUNTY	R	Tax History	Details	Land Class	
Mailing Address	COFFMAN E SCOTT 3626 CATALPA DR WHITE CITY OR, 975039518	Tax Code 9-21		HS 0.00 Ac RT 4.00 Ac	
Appraiser	145	Tax Type	Due Date	Amount	Property Class
		Advalorem	11/15/17	\$2,853.69	401
		Tax Rate		11.6255	Stat Class
		District Rates		Details	132
		Tax Details		Details	Unit ID
		Tax Rates		Details	128476-1
					Maintenance Area
					1
					Neighborhood
					000
					Study Area
					02
					Account Status
					ACTIVE
					Tax Status
					Assessable
					Sub Type
					NORMAL

Sales Data (AS 400)			
Last Sale	Sale Date	Instrument Number	Sales History
\$185,000.00	8/16/2001	2001-39263 Details	Details

Value Summary Detail (For Assessment Year 2017)

Market Value Summary (For Assessment Year 2017)

Code Area	Type	Acreage	RMV	M5	MAV	AV
9-21	LAND	4.00	\$ 200,170	\$ 200,170	\$ 84,460	\$ 84,460
9-21	IMPR	0.00	\$ 113,640	\$ 113,640	\$ 155,310	\$ 155,310
Value History Details		Total:	\$ 313,810	\$ 313,810	\$ 239,770	\$ 239,770

Value Summary Details

Value History

Improvements

Building #	Code Area	Year Built	Eff Year Built	Stat Class	Description	Type	SqFt	% Complete	Details
1	9-21	1940	1960	132	Two story	Residence	2728	100 %	Details

Photos and Scanned Documents

Type	Item Number	Image Files	
ACCOUNT PHOTO	1	1	PDF
SCANNED ASSESSOR DOCUMENTS	(See new portal)	(See new portal)	Portal
ALL IN ONE REPORT?			

Improvement Comments

Appraisal Maintenance

2010 - VALID RESIDENTIAL R.T.

Account Comments

2006-05-05 CONVERSION TO 2005 FACTOR BOOK. POTENTIAL RMV CHANGE ONLY - NO EXCEPTION GENERATED DUE TO THE CONVERSION. BEGINNING YEAR VALUE ADJUSTED TO REFLECT 2005 FACTOR BOOK>>> 05/18/10 NLC #145>>>

Exemptions / Special Assessments / Notations / Potential Liability

Real Property Special Assessments

Tax Year Applied	Code	Description	Amount	Acres
2017	39	FIRE IMPROVEMENT SURCHARGE	\$47.50	
2017	41	FIRE PATROL GRAZING	\$18.75	4

Notations

Description	Tax Amount	Year Added	Value Amount
STATE FIRE PROTECTION		2009	
CONVERSION TO 2005 FACTOR BOOK		2006	

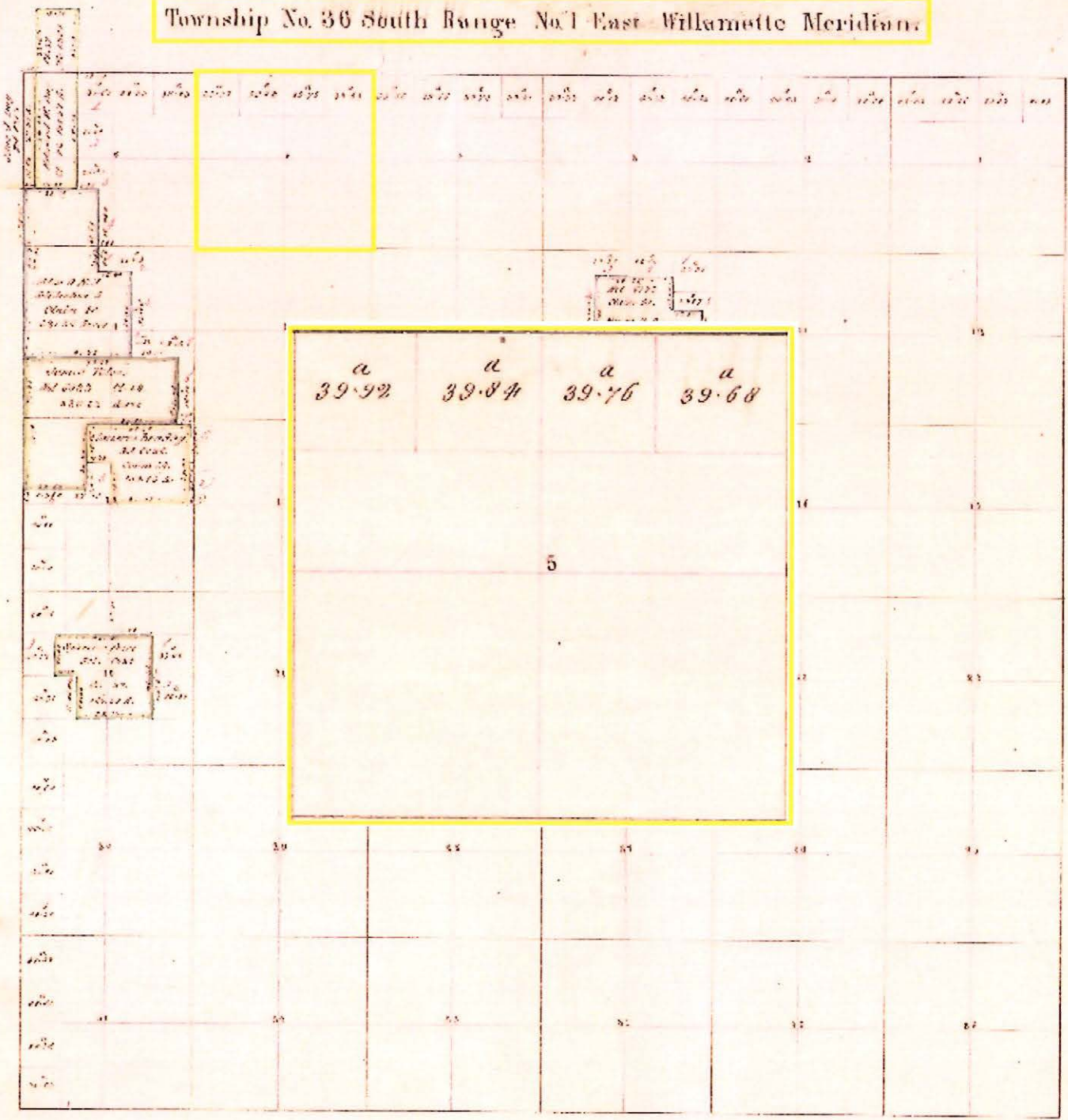
Location Map



Close Window

Print Window

Township No. 36 South Range No. 1 East Willamette Meridian.



a
39.92 *a*
39.84 *a*
39.76 *a*
39.68

5

Handwritten notes and section numbers along the left margin of the grid.

Handwritten notes in a small box on the left side of the map.

Handwritten notes in a small box on the left side of the map.

Handwritten notes in a small box on the left side of the map.

Handwritten notes in a small box on the right side of the map.

STATE OF OREGON

COUNTY OF JACKSON

CERTIFICATE OF WATER RIGHT

This Is to Certify, That R. E. Tucker

of Brownsboro, State of Oregon, has a right to the use of
the waters of Little Butte Creek
for the purpose of Irrigation

and that said right has been confirmed by decree of the Circuit Court of the State of Oregon for Jackson County, and the said decree entered of record at Salem, in the Order Record of the STATE ENGINEER, in Volume 14, at page 498; that the priority of the right thereby confirmed dates from 1875 for Tract No. 1 and 1908 for Tract No. 2;

that the amount of water to which such right is entitled, for the purposes aforesaid, is limited to an amount actually beneficially used for said purposes, and shall not exceed 0.5 cubic foot per second for Tract No. 1 and 0.5 cubic foot per second for Tract No. 2; measured at the head of the ditch or the point where the same leaves the natural stream, from April 1st to October 1st of each year.

A description of the lands irrigated under such right, and to which the water is appurtenant (or, if for other purposes, the place where such water is put to beneficial use), is as follows:

Tract No. 1
6.0 acres in SW $\frac{1}{4}$ NE $\frac{1}{4}$
11.0 acres in NE $\frac{1}{4}$ SE $\frac{1}{4}$
4.5 acres in NW $\frac{1}{4}$ SE $\frac{1}{4}$
Section 5,
T. 36 S., R. 1 E., W. M.

Tract No. 2
7.8 acres in SW $\frac{1}{4}$ NE $\frac{1}{4}$
11.7 acres in NW $\frac{1}{4}$ SE $\frac{1}{4}$
Section 5,
T. 36 S., R. 1 E., W. M.

And said right shall be subject to all other conditions and limitations contained in said decree. The right to the use of the water for the purposes aforesaid is restricted to the lands or place of use herein described.

WITNESS the signature of the State Engineer, affixed

this 28th day of April, 1950.

CHAS. E. STRICKLIN
State Engineer

Recorded in State Record of Water Right Certificates, Volume 14, page 17221.

STATE OF OREGON
 COUNTY OF JACKSON
 CERTIFICATE OF WATER RIGHT

THIS CERTIFICATE ISSUED TO

R. E. TUCKER
 BROWNSBORO, OR

confirms the right to use the waters of LITTLE BUTTE CREEK, a tributary of the ROGUE RIVER, for IRRIGATION of 13.09 acres.

This right was confirmed by decree of the Circuit Court of the State of Oregon for JACKSON County. The decree is of record at Salem, in the Order Record of the Water Resources Director in Volume 14, at Page 498. The dates of priority are 1875 for Tract 1 and 1908 for Tract 2.

The amount of water to which this right is entitled is limited to an amount actually beneficially used, and shall not exceed 0.313 CUBIC FOOT PER SECOND (cfs), being 0.215 cfs for Tract 1 and 0.098 cfs for Tract 2, or its equivalent in case of rotation, measured at the head of the ditch or the point where the same leave the natural stream, from April 1st to October 1 of each year.

A description of the place of use to which this right is appurtenant is as follows:


IRRIGATION						
Twp	Rng	Mer	Sec	Q-Q	Acre	Tract
36 S	1 E	WM	5	NE SE	7.25	1
36 S	1 E	WM	5	NW SE	2.00	1
36 S	1 E	WM	5	SW NE	1.30	2
36 S	1 E	WM	5	NW SE	2.54	2

This certificate describes that portion of the water right confirmed by Certificate 17221, State Record of Water Right Certificates, NOT modified by the provisions of orders of the Water Resources Director entered OCT 3 1 2008, approving Transfer Applications T-10305, T-10307 and T-10308.

The issuance of this superseding certificate does not confirm the status of the water right in regard to the provisions of ORS 540.610 pertaining to forfeiture or abandonment.

The right to the use of the water for the above purpose is restricted to beneficial use on the lands or place of use described.

WITNESS the signature of the Water Resources Director, affixed OCT 3 1 2008


 Phillip C. Ward, Director

Pump Capacity Calculator
using Department designed formula:

$(hp)(\text{efficiency}) / (\text{lift} + \text{psi head}) = \text{capacity in cfs}$

Efficiency:

Centrifugal = 6.61

Turbine = 7.04

Data Entry (fill in underlined blanks)

HP = 7.5
Efficiency = 6.61
Lift = 10.5
PSI = 54

Results Calculated

$(hp)(\text{efficiency}) = 49.575$
Head based on psi = 137.2
Total dynamic head = 147.7
(head + lift)

Pump Capacity = 0.336 cubic feet per second

Total Pump Output Claimed 0.34cfs

Total Sprinkler Output Claimed 0.263 cfs

System capable of authorized 0.099 cfs

Sprinkler Capacity Calculator

Data Entry (fill in underlined blanks)

Sprinkler group 1	Nozzle size = <u>1/2</u> inch	(type an apostrophe before the size)
	Pressure = <u>50</u> PSI	
	Number of heads = <u>1</u>	
Sprinkler group 2 (if applicable)	Nozzle size = <u>13/64</u> inch	(type an apostrophe before the size)
	Pressure = <u>50</u> PSI	
	Number of heads = <u>8</u>	
Sprinkler group 3 (if applicable)	Nozzle size = <u>1/8</u> inch	(type an apostrophe before the size)
	Pressure = <u>50</u> PSI	
	Number of heads = <u>1</u>	

Results calculated

Sprinkler group 1 capacity =	47.7 gpm, or	0.106 cfs
Sprinkler group 2 capacity =	68 gpm, or	0.152 cfs
Sprinkler group 3 capacity =	3.2 gpm, or	0.007 cfs
Total sprinkler capacity =	118.9 gpm, or	0.265 cfs

Note: If entered values return a result of 0 gpm or "#N/A", then the sprinkler capacity chart does not contain a rate for that nozzle size and PSI.

A rough alternate calculation can be made using this formula:

$28.93 \times (\text{orifice size in decimal, squared}) \times (\text{square root of pressure})$

(Source: rainbird.com)

Rainbird Nozzle Size Reference

<u>Nozzle #</u>	<u>Size (in)</u>
4	1/16
5	5/64
6	3/32
7	7/64
8	1/8
9	9/64
10	5/32
11	11/64
12	3/16
13	13/64
14	7/32
15	15/64
16	1/4
17	17/64
18	9/32
20	5/16
22	11/32
24	3/8
26	13/32
28	7/16
30	15/32
32	1/2
34	17/32
36	9/16
40	5/8
44	11/16

Completion Checklist for Claims of Beneficial Use

Application # _____
Date Received 4/24/2015
CWRE Name Robert Jones
File Marked yes
Oversized Map # _____
Reviewer C.U.

Transfer # T-10308
Claim Logged yes

Map Review:

- Map on polyester film (OAR 690-014-0170(1) & 310-0050(1)(b))
- Application & permit #; or transfer # (OAR 690-014-0100(1))
- Disclaimer (OAR 690-014-0170(5))
- North arrow (OAR 690-310-0050(2)(c))
- CWRE stamp and signature (OAR 690-014 & 310-0050)
- Appropriate scale (1" = 1320', 1" = 400', or the original full-size scale of the county assessor map) (014 & 310)
- Township, range, section, and tax lot numbers (OAR 690-310-0050(4))
- _____ Source illustrated if surface water (OAR 690-014-0170(3))
- _____ Point(s) of diversion or appropriation (illustrated) (OAR 690-014(4) & 690-310-0050)
- _____ Point(s) of diversion or appropriation (coordinates)(OAR 690-014(4) & 690-310-0050)
- _____ Conveyance structures illustrated (pump, pipelines, ditches, etc.) (OAR 690-310-0050)
- _____ Description of the location, in relation to the point of diversion or appropriation, of any fish screens, by-pass devices, and measuring devices required (OAR 690-014-0170(4))
- _____ Place of use (1/4 1/4, or projected 1/4 1/4 lines within DLCs, or Gov Lots; if irrigation; # of acres in each subdivision; if for domestic or human consumption, location of dwelling or spigot) (OAR 690-310-0050, 690-014, 690-380-6010)

Report Review:

- On form or format provided by the Department (OAR 690-014-0100(1))
- Application & permit #; or transfer # (OAR 690-014)
- _____ Ownership information (OAR 690-014)
- Date of survey (OAR 690-014)
- Person interviewed (OAR 690-014)
- County (OAR 690-014)
- _____ Description of conveyances system (from POD to POU) (OAR 690-014-0100)
- _____ Source(s) of water (OAR 690-014-0100)
- _____ Place of use location (OAR 690-014-0100)
- _____ Type of use (OAR 690-014-0100)
- _____ Extent of use (OAR 690-014-0100)
- _____ Rate and Duty (OAR 690-014-0100)
- _____ Diversion rate for each use (OAR 690-014-0100)
- _____ Diversion works description (pump make, serial model, capacity, and description) (OAR 690-014-0100)
- _____ System capacity (OAR 690-014-0100)
 - _____ Calculated capacity of system (required)
 - _____ Measured amount of use (optional)
- _____ Permit/Transfer Final Order Conditions (OAR 690-014-0100)
 - _____ Time limits
 - _____ Initial water level measurements
 - _____ Annual static water level measurements
 - _____ Measurement, recording, and reporting
 - _____ Meter/measuring device
 - _____ Water use reporting
 - Fish screening and/or by-pass
 - _____ Pump test (ground water)
 - _____ Other conditions
- _____ CWRE stamp and signature (OAR 690-014-0100)
- _____ Signature(s) of permittee of transfer holder (OAR 690-014-0100)

DEF = deficient

N/A = Not Applicable

S:\groups\wr\certs\Resource Center\FORMS_Checklists_Mailing Instructions\COBU Checklist 11-20-2012.rtf

Certificate Issuance & Processing Checklist

_____ Map and COBU reviewed
_____ Conflict check Any Conflicts? _____
_____ Check for ownership

Check Area of Interest YES NO
Identified Party _____

Staff Recommendations:

_____ Proof to the Satisfaction has been established to the full extent as described in the permit or transfer order.
_____ Proof to the Satisfaction has been not been established to the full extent as described in the permit or transfer order and the right should be limited as follows: _____
_____ Proof to the Satisfaction has not been established for the following reasons: _____
Proposed Actions:
Send letter requesting the following items/information: _____
Send letter recommending extension to cure deficiencies: _____

Can certificate be processed further?
_____ Yes

If "Yes":
_____ Proposed
_____ Final Certificate # _____

Mailing list:
Proposed:

Final:

CLAIM OF BENEFICIAL USE for Permits claiming more than 0.1 cfs and All Transfers



Oregon Water Resources Department
725 Summer Street NE, Suite A
Salem, Oregon 97301-1266
(503) 986-0900
www.wrd.state.or.us

A fee of \$175 must accompany this form for permits with priority dates after July 8, 1987.

RECEIVED BY OWRD

APR 24 2015

A fee of \$175 must accompany this form for transfer applications filed after July 8, 1987.

SALEM, OR

A separate form shall be completed for each permit.

In cases where a permit has been amended through the permit amendment process, a separate claim for the permit amendment is not required. Incorporate the permit amendment into the claim for the permit.

This form is subject to revision. **Begin each new claim** by checking for a new version of this form at:
http://www.oregon.gov/owrd/pages/wr/cwre_info.aspx

The completion of this form is required by OAR 690-014-0100(1) and 690-014-0110(4).

Please type or print in dark ink. If this form is found to contain errors or omissions, it may be returned to you. **Every item must have a response.** If any requested information does not apply to the claim, insert "NA." **Do not delete or alter any section of this form unless directed by the form.** The Department may require the submittal of additional information from any water user or authorized agent.

"Section 8" of this form is intended to aid in the completion of this form and should not be submitted.

If you have questions regarding the completion of this form, please call 503-986-0900 and ask for the Certificate Section.

The Department has a program that allows it to enter into a voluntary agreement with an applicant for expedited services. Under such an agreement, the applicant pays the cost to hire additional staff that would not otherwise be available. This program means a certificate may be issued in about a month. For more information on this program see
http://www.oregon.gov/owrd/pages/mgmt_reimbursement_authority.aspx

SECTION 1 GENERAL INFORMATION

1. File Information

APPLICATION # (G, R, S or T) T-10308	PERMIT # (IF APPLICABLE)	PERMIT AMENDMENT # (IF APPLICABLE)
--	--------------------------	------------------------------------

2. Property Owner (current owner information)

APPLICANT/BUSINESS NAME SCOTT COFFMAN		PHONE NO. (541) 890-6457 cell	ADDITIONAL CONTACT NO.
ADDRESS 3626 Catalpa Drive			
CITY White City	STATE OR	ZIP 97503-9518	E-MAIL

If the current property owner is not the permit or transfer holder of record, it is recommended that an assignment be filed with the Department. ***Each** permit or transfer holder of record must sign this form.*

3. Permit or transfer holder of record (this may, or may not, be the current property owner)

PERMIT OR TRANSFER HOLDER OF RECORD SCOTT COFFMAN		
ADDRESS		
CITY	STATE	ZIP

ADDITIONAL PERMIT OR TRANSFER HOLDER OF RECORD		
ADDRESS		
CITY	STATE	ZIP

4. Date of Site Inspection:

5. Person(s) interviewed and description of their association with the project:

NAME	DATE	ASSOCIATION WITH THE PROJECT
Scott Coffman	9/9/2013	Property Owner

6. County:

7. If any property described in the place of use of the permit or transfer final order is excluded from this report, identify the owner of record for that property (ORS 537.230(4)):

OWNER OF RECORD NA		
ADDRESS		
CITY	STATE	ZIP

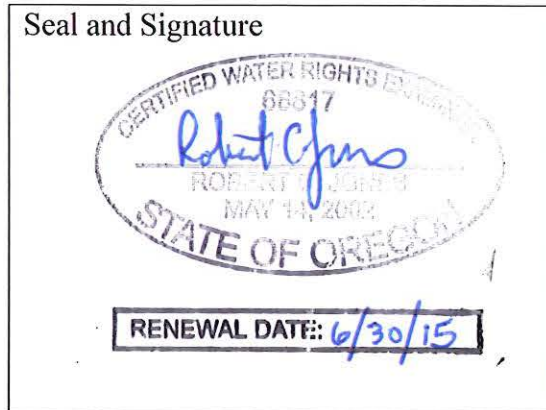
Add additional tables for owners of record as needed

RECEIVED BY OWRD
APR 24 2015
SALEM, OR

**SECTION 2
SIGNATURES**

CWRE Statement, Seal and Signature

The facts contained in this Claim of Beneficial Use are true and correct to the best of my knowledge.



RECEIVED BY OWRD

APR 24 2015

SALEM, OR

CWRE NAME <i>ROBERT C. JONES</i>		PHONE NO. <i>541-301-5615</i>	ADDITIONAL CONTACT NO. <i>541-560-3257</i>
ADDRESS <i>200 FIRST ST.</i>			
CITY <i>PROSPECT</i>	STATE <i>OR</i>	ZIP <i>97536</i>	E-MAIL <i>bobjones@bisp.net</i>

Permit or Transfer Holder's of Record Signature or Acknowledgement

Each permit or transfer holder of record must sign this form in the space provided below.

The facts contained in this Claim of Beneficial Use are true and correct to the best of my knowledge. I request that the Department issue a water right certificate.

SIGNATURE	PRINT OR TYPE NAME	TITLE	DATE
<i>Scott Coffman</i>	Scott Coffman	<i>owner</i>	<i>Nov 12, 2013</i>

SECTION 3

APR 24 2015

CLAIM DESCRIPTION

SALEM, OR

1. Point of diversion/appropriation name or number:

POINT OF DIVERSION/APPROPRIATION (POD/POA) NAME OR NUMBER (CORRESPOND TO MAP)	WELL LOG ID # FOR ALL WORK PERFORMED ON THE WELL (IF APPLICABLE)	WELL TAG # (IF APPLICABLE)
POD pump		

Attach each well log available for the well (include the log for the original well and any subsequent alterations, reconstructions, or deepenings)

2. Point of diversion/appropriation source and, if from surface water, the tributary:

POD/POA NAME OR NUMBER	SOURCE	TRIBUTARY
POD pump	Little Butte Creek	Rogue River

3. Developed use(s), period of use, and rate for each use:

POD/POA NAME OR NUMBER	USES	IF IRRIGATION, LIST CROP TYPE	SEASON OR MONTHS WHEN WATER WAS USED	ACTUAL RATE OR VOLUME USED (CFS, GPM, OR AF)
POD pump	IR	Pasture, garden, blackberries	Irrigation Season	0.263 CFS
Total Quantity of Water Used				0.263 CFS

4. Provide a general narrative description of the distribution works. This description must trace the water system from each point of diversion or appropriation to the place of use:

Water is pumped with a 7.5 variable frequency motor pump into a 4 inch buried mainline about ½ way along the east property line. Water passes through a meter at that point to a riser where portable aluminum hand line is used for rainbird type sprinklers and Nelson 100 guns. Hoses with sprinklers are used off faucets in the handlines. Pump changes rpms to maintain pressure range.

Reminder: The map associated with this claim must identify the location of the point(s) of diversion, Donation Land Claims (DLC), Government Lots (GLot), and Quarter-Quarters (QQ).

5. Variations:

Was the use developed differently from what was authorized by the permit, permit amendment final order, or extension final order? If yes, describe below.

YES NO

(e.g. "The permit allowed three points of diversion. The water user only developed one of the points." or "The permit allowed 40.0 acres of irrigation. The water user only developed 10.0 acres.")

POD is on east side of property rather than west. Slightly fewer acres irrigated

6. Claim Summary:

POD / POA NAME OR #	MAXIMUM RATE AUTHORIZED	CALCULATED THEORETICAL RATE BASED ON SYSTEM	AMOUNT OF WATER MEASURED	USE	# OF ACRES ALLOWED	# OF ACRES DEVELOPED
POD pump	0.035			IR	1.5 tract 1	1.5
	0.064			IR	2.5 tract 2	2.2

SECTION 4 SYSTEM DESCRIPTION

Are there multiple PODs or POAs?

NO

If "YES" you will need to copy and complete Sections 4B through 4G for each POD/POA.

POD/POA Name or Number this section describes (only needed if there is more than one):

A. Place of Use

1. Is the right for municipal use?

NO

If "YES" the table below may be deleted.

TWP	RNG	MER	SEC	QQ	GLOT	DLC	USE	IF IRRIGATION, # PRIMARY ACRES	IF IRRIGATION, # SUPPLEMENTAL ACRES
36S	1E	WM	5	SW-NE			IR	0.9 Tract 2	
36S	1E	WM	5	NW-SE			IR	1.5 Tract 1	
36S	1E	WM	5	NW-SE			IR	1.3 Tract 2	
Total Acres Irrigated								3.7	

Reminder: The map associated with this claim must identify Donation Land Claims (DLC), Government Lots (GLOT), Quarter Quarters (QQ), and if for irrigation, the number of acres irrigated within each projected DLC, GLOT, and QQ.

B. Diversion and Delivery System Information

Provide the following information concerning the diversion and delivery system. Information provided must describe the equipment used to transport and apply the water from the point of diversion/appropriation to the place of use.

RECEIVED BY OWRD

1. Is a pump used?

APR 24 2015

YES

If "NO" items 2 through item 6 may be deleted.

2. Pump Information

SALEM, OR

MANUFACTURER	MODEL	SERIAL NUMBER	TYPE (CENTRIFUGAL, TURBINE OR SUBMERSIBLE)	INTAKE SIZE	DISCHARGE SIZE
Berkley	B 1- 1/2TPMS	M20102	Centrifugal	2.5 inch	2 inch

3. Motor Information

MANUFACTURER	HORSEPOWER
Baldor	7.5

4. Theoretical Pump Capacity

HORSEPOWER	OPERATING PSI	LIFT FROM SOURCE TO PUMP *IF A WELL, THE WATER LEVEL DURING PUMPING	LIFT FROM PUMP TO PLACE OF USE	TOTAL PUMP OUTPUT (IN CFS)
7.5	54±	8 ft	2.5 ft	0.34 CFS

5. Provide pump calculations:

$$Q = \frac{(HP)(\text{Pump efficiency})}{\text{Total Head}} = \frac{(7.5)(6.61)}{(137.16+8)} = \frac{49.6}{145.16} = 0.34 \text{ CFS}$$

APR 24 2015

SALEM, OR

6. Measured Pump Capacity (using meter if meter was present and system was operating)

INITIAL METER READING	ENDING METER READING	DURATION OF TIME OBSERVED	TOTAL PUMP OUTPUT (IN CFS)
NA			

Reminder: For pump calculations use the reference information at the end of this document.

7. Is the distribution system piped?

YES

If "NO" items 8 through item 11 may be deleted.

8. Mainline Information

MAINLINE SIZE	LENGTH	TYPE OF PIPE	BURIED OR ABOVE GROUND
4 inch	480 ft	PVC	Buried

9. Lateral or Handline Information

LATERAL OR HANDLINE SIZE	LENGTH	TYPE OF PIPE	BURIED OR ABOVE GROUND
3 inch	500 ft	Aluminum	Above
5/8 inch	150 ft	Hose	Above

10. Sprinkler Information

SIZE	OPERATING PSI	SPRINKLER OUTPUT (GPM)	TOTAL NUMBER OF SPRINKLERS	MAXIMUM NUMBER USED	TOTAL SPRINKLER OUTPUT (CFS)
0.5 inch	50±	47.7	1	1	47.7 GPM 0.106 CFS
13/64	50±	8.5	12	8	68 GPM 0.15 CFS
1/8	50±	3.2	1	1	3.2 GPM 0.007 CFS

Reminder: For sprinkler output determination use the reference information at the end of this document.

11. Pivot Information

MANUFACTURER	MAXIMUM WETTED RADIUS	OPERATING PSI	TOTAL PIVOT OUTPUT (GPM)	TOTAL PIVOT OUTPUT (CFS)
NA				

12. Additional notes or comments related to the system:

Pump RPM compensates to maintain about 50 lbs at sprinklers regardless of how many are used.

C. Groundwater Source Information (Well and Sump)

1. Is the appropriation from ground water (well or sump)?

YES NO

If "NO", items 2 through 8 relating to this section may be deleted.

D. Storage

RECEIVED BY OWRD

1. Does the distribution system include in-system storage (e.g. storage tank, bulge in system / reservoir)

APR 24 2015

NO

If "NO", item 2 and 3 relating to this section may be deleted.

SALEM, OR

E. Gravity Flow Pipe

(THE DEPARTMENT TYPICALLY USES THE HAZEN-WILLIAM'S FORMULA FOR A GRAVITY FLOW PIPE SYSTEM)

1. Does the system involve a gravity flow pipe?

NO

If "NO", items 2 through 4 relating to this section may be deleted.

F. Gravity Flow Canal or Ditch

(THE DEPARTMENT TYPICALLY USES MANNING'S FORMULA FOR CANALS AND DITCHES)

1. Is a gravity flow canal or ditch used to convey the water as part of the distribution system?

NO

If "NO", items 2 through 4 relating to this section may be deleted.

G. Reservoir

1. Does the claim involve a reservoir modified through a transfer?

NO

Reminder: Complete this section if the reservoir right has been modified through the transfer process. If the claim is for a permitted reservoir use the Claim of Beneficial Use form for reservoirs.

If "NO", items 2 through 9 relating to this section may be deleted.

**SECTION 5
CONDITIONS**

All conditions contained in the permit, permit amendment, transfer final order, or any extension final order shall be addressed. Reports that do not address all performance related conditions will be returned.

1. Time Limits:

Permits, transfer final orders, and any extension final orders contain any or all of the following dates: the date when the actual construction work was to begin, the date when the construction was to be completed, and the date when the complete application of water to the proposed use was to be completed. These dates may be referred to as ABC dates. Describe how the water user has complied with each of the development timelines established in the permit, extension or transfer final order:

	DATE FROM PERMIT OR TRANSFER	DATE ACCOMPLISHED*	DESCRIPTION OF ACTIONS TAKEN BY WATER USER TO COMPLY WITH THE TIME LIMITS
ISSUANCE DATE	10/31/2008		
BEGIN CONSTRUCTION (A)			
COMPLETE CONSTRUCTION (B)	10/1/2009 (extended)	September 2013	Irrigation system installed and water used under terms & conditions of transfer order
COMPLETE APPLICATION OF WATER (C)	10/1/2009 (extended)	September 2013	Irrigation system installed and water used under terms & conditions of transfer order

* MUST BE WITHIN PERIOD BETWEEN PERMIT, TRANSFER FINAL ORDER, OR ANY EXTENSION FINAL ORDER ISSUANCE AND THE DATE TO COMPLETELY APPLY WATER

2. Is there an extension final order(s)? YES

If "NO", you may delete item 3 in this section.

3. If for a transfer extension order, provide the following information:

VOLUME	PAGE	DATE EXTENDED TO
88	657-658	10/1/2014

4. Initial Water Level Measurements:

a. Was the water user required to submit an initial static water level measurement? NO

If "NO", items 4b through 4d relating to this section may be deleted.

5. Annual Static Water Level Measurements:

a. Was the water user required to submit annual static water level measurements? NO

If "NO", items 5b through 5e relating to this section may be deleted.

6. Pump Test (Required for most ground water permits prior to issuance of a certificate)

a. Did the permit require the submittal of a pump test? NO

If "NO", items 6b through 6e relating to this section may be deleted.

**** Claims will not be reviewed until a pump test or exemption has been approved by the Department**

7. Measurement Conditions:

a. Does the permit, permit amendment, transfer final order, or any extension final order require the installation of a meter or approved measuring device? YES

If "NO", items 7b through 7f relating to this section may be deleted.

Reminder: If a meter or approved measuring device was required, the COBU map must indicate the location of the device in relation to the point of diversion or appropriation.

b. Has a meter been installed? YES

c. Meter Information

POD/POA NAME OR #	MANUFACTURER	SERIAL #	CONDITION (WORKING OR NOT)	CURRENT METER READING	DATE INSTALLED
POD pump	Master Meter ARAD NETAFIM	WR-2-07-25509	Working	00000053X1000	2012

If a meter has been installed, items 7d through 7f relating to this section may be deleted.

8. Recording and reporting conditions

a. Is the water user required to report the water use to the Department? NO

If "NO", item 8b relating to this section may be deleted.

RECEIVED BY OWRD

APR 24 2015

SALEM, OR

If the reports have not been submitted, attach a copy of the reports if available.

9. Fish Screening

a. Are any points of diversion required to be screened to prevent fish from entering the point of diversion? YES

If "NO", items 9b through 9e relating to this section may be deleted.

Reminder: If fish screening devices were required, the COBU map must indicate their location in relation to the point of diversion.

b. Has the fish screening been installed? YES

c. When was the fish screening installed?

DATE	BY WHOM
2009	Pump installer & ODF&W

Reminder: If the permit or transfer final order was issued on or after February 1, 2011, the fish screen is required to be approved by the Oregon Department of Fish and Wildlife regardless of the rate of diversion.

d. If the diversion involves a pump *and* the total diversion rate of all rights at the point of diversion is less than 225 gpm (0.5 cfs) and the permit was issued prior to February 1, 2011:

- Has the self-certification form previously been submitted to the Department? NO
 - If not, go to <http://www.oregon.gov/owrd/Pages/pubs/forms.aspx> , complete and attach a copy of the self-certification form to this claim, and send a copy of it to the Oregon Department of Fish and Wildlife (ODFW).

Reminder: Failure to submit evidence of a timely installed fish screen may result in an unfavorable determination. The ODFW self certification form needs to have been previously submitted or be attached to this form.

e. If the diversion does not involve a pump *or* the total diversion rate of all rights at the point of diversion is 225 gpm (0.5 cfs) or greater:

- Has the ODFW approval been previously submitted? NA
- If not, contact and work with ODFW to ensure compliance. To demonstrate compliance, provide signed documentation from ODFW. A form is available at: <http://www.oregon.gov/owrd/Pages/pubs/forms.aspx>

Reminder: Failure to submit evidence of a timely installed fish screen may result in an unfavorable determination. In order to receive a favorable approval, the ODFW/WRD "Fish Screen Inspection" form needs to have been previously submitted or be attached to this form.

10. By-pass Devices

a. Are any points of diversion required to have a by-pass device to prevent fish from entering the point of diversion? YES

If "NO", items 10b and 10c relating to this section may be deleted.

Reminder: If by-pass devices were required, the COBU map must indicate their location in relation to the point of diversion.

b. Have by-pass devices been installed? NO

c. Describe the diversion works as related to whether a by-pass device is installed or unnecessary:

(Provide a letter from ODFW indicating the device is approved or is unnecessary. If there is no letter from ODFW, explain whether or not a by-pass device is necessary.)

RECEIVED BY OWRD

DESCRIPTION (E.G. "ODFW HAS APPROVED THE BY-PASS DEVICE" OR "NO BY-PASS DEVICE IS NECESSARY BECAUSE THERE IS A DIRECT DIVERSION FROM THE STREAM VIA A PUMP ON RIVER LEFT STREAM BANK WITH FOOT VALVE DESCENDING DIRECTLY INTO NATURAL POOL.") IN ADDITION, YOU MAY ATTACH PHOTOS TO THIS CLAIM.	IF INSTALLED (DATE)	IF INSTALLED, BY WHOM
By-pass unnecessary because there is a direct diversion from the stream on the right bank with foot valve descending directly into a natural pool		

11. Other conditions required by permit, permit amendment final order, extension final order, or transfer final order:

- a. Were there special well construction standards? NO
- b. Was submittal of a ground water monitoring plan required? NO
- c. Was the water user required to restore the riparian area if it was disturbed? NO
- d. Was a fishway required? NO
- e. Was submittal of a letter from an engineer required prior to storage of water? NO
- f. Was submittal of a water management and conservation plan required? NO
- g. Other conditions? NO

If "YES" to any of the above, identify the condition and describe the water user's actions to comply with the condition(s):

SECTION 6 ATTACHMENTS

Provide a list of any additional documents you are attaching to this report:

ATTACHMENT NAME	DESCRIPTION
Attachment 1	Fish Screen Self-Certification

SECTION 7 CLAIM OF BENEFICIAL USE MAP

The Claim of Beneficial Use Map must be submitted with this claim. Claims submitted without the Claim of Beneficial Use map will be returned. The map shall be submitted on poly film at a scale of 1" = 1320 feet, 1" = 400 feet, or the original full-size scale of the county assessor map for the location.

RECEIVED BY OWRD

APR 24 2015

SALEM, OR

Provide a general description of the survey method used to prepare the map. Examples of possible methods include, but are not limited to, a traverse survey, GPS, or the use of aerial photos. If the basis of the survey is an aerial photo, provide the source, date, series and the aerial photo identification number.

2013 Jackson County GIS tax lots with 2005 FSA aerial, September Oregon Map download and August 2012 Google aerial overlays for assumed best fit.

Map Checklist

Please be sure that the map you submit includes ALL the items listed below.
(Reminder: Incomplete maps and/or claims may be returned.)

- Map on polyester film
- Appropriate scale (1" = 400 feet, 1" = 1320 feet, or the original full-size scale of the county assessor map)
- Township, Range, Section, Donation Land Claims, and Government Lots
- If irrigation, number of acres irrigated within each projected Donation Land Claims, Government Lots, Quarter-Quarters
- Locations of fish screens and/or fish by-pass devices in relationship to point of diversion
- Locations of meters and/or measuring devices in relationship to point of diversion or appropriation
- Conveyance structures illustrated (pumps, reservoirs, pipelines, ditches, etc.)
- Point(s) of diversion or appropriation (illustrated and coordinates)
- Tax lot boundaries and numbers
- Source illustrated if surface water
- Disclaimer ("This map is not intended to provide legal dimensions or locations of property ownership lines")
- Application and permit number or transfer number
- North arrow
- Legend
- CWRE stamp and signature

RECEIVED BY OWRD

APR 24 2015

SALEM, OR

RECEIVED BY OWRD

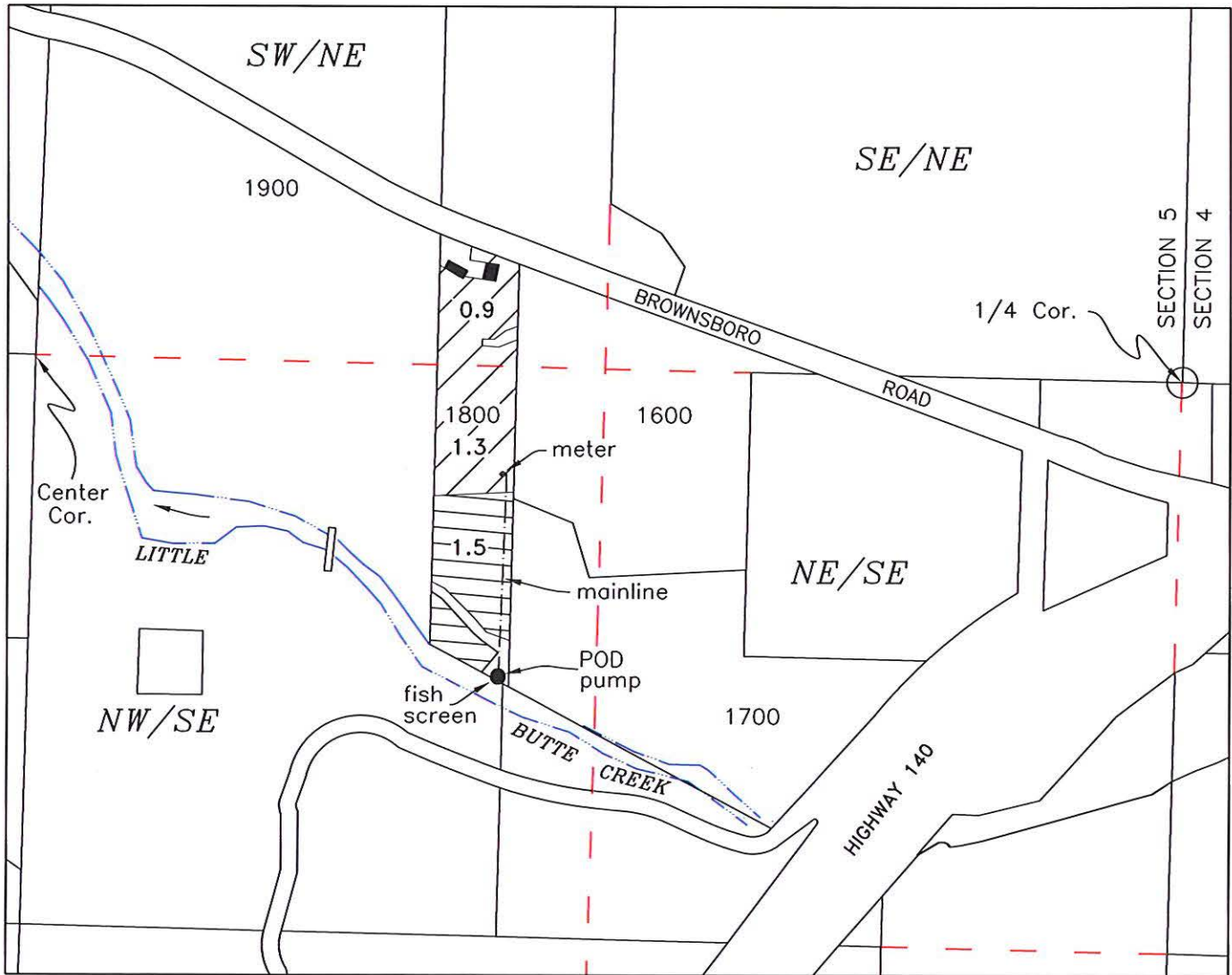
APR 24 2015

CLAIM OF BENEFICIAL USE T-10308

SALEM, OR

IN THE NAME OF SCOTT COFFMAN

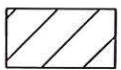
Section 5, Township 36 South, Range 1 East, W.M.
Jackson County, Oregon



● POD - NW/SE, Section 5, 720 feet south & 1575 feet west from the East 1/4 Corner Section 5



1.5 acres Tract 1
TL-1800



2.2 acres Tract 2
TL-1800

Base map Jackson County GIS
over 2005 FSA Aerial Photo and
2012 Oregon Map Aerial Photo
for assumed best fit

This map is not intended to provide legal
dimensions or locations of property ownership lines



RENEWAL DATE: 6-30-15



Scale
1 inch = 400 feet

Drawn 10/3/2013 n.e.d.

TRANSFER OF P. O. D.
 PROPOSED NEW LOCATION
 T. 36 S., R. 1 E., SECTION 5, TL 1800, W.M.
 CERTIFICATE 17221



Scale: 1" = 400'

for
 SCOTT COFFMAN

SW NE



Tract 1



Tract 2

SE NE

Amended Map showing
 Allocation of priority dates
 by Robert C. Jones 7/7/07

SECTION 5
 SECTION 4

Center 1/4

1/4 Cor.

NW SE

Taxlot
 1800

BROWNSBORO
 HWY

NE SE

1.0 ac

1.5 ac

1.5 ac

TL 1600

TL 1500

TL 1700

RECEIVED

AUG 24 2007

WATER RESOURCES DEPT
 SALEM, OREGON

RECEIVED

FEB 09 2007

WATER RESOURCES DEPT
 SALEM, OREGON

SW SE

SE SE

HWY 140 R.D. N.

LITTLE BUTTE
 CREEK


RECEIVED

DEC 08 2006

WATER RESOURCES DEPT
 SALEM, OREGON

⊗ PROPOSED NEW POD, Located
 510 ft south and 1840 ft west
 of Quarter Corner of Sections 4 & 5

NOTE: This map is for water rights
 purposes. It is not to be used
 for property line locations.



RENEWAL DATE: 6-30-07

10308



**OREGON DEPARTMENT of FISH and WILDLIFE
FISH SCREENING PROGRAM**

SMALL PUMP SCREEN SELF CERTIFICATION

FOR PERMITS OR TRANSFERS ISSUED PRIOR TO FEBRUARY 1, 2011

As evidence of having met fish screen installation requirements, please provide the information requested below, sign the certification, and send copies to:

**Oregon Water Resources Department, and
Water Rights Section,
725 Summer Street NE, Suite A,
Salem, OR 97301-1271.**

**Alan Ritchey
Oregon Dept. Fish and Wildlife
3406 Cherry Ave NE
Salem, OR 97303**

Water right permit/certificate number: T-10308 Amount of water diverted 0.099 CFS; 44 GPM
Stream: Little Butte Creek Tributary to: Rogue River
Location (GPS if available): _____
Screen Length: 6 inches Screen Diameter: 10.5 inches
Is pump screen self-cleaning: yes

If screen is not a cylinder shape, please provide a diagram and measurements.

RECEIVED BY OWRD

APR 24 2015

SALEM, OR

Certification:

I certify that my permit or transfer final order was issued prior to February 1, 2011.

I certify that my small pumped diversion of less than 225 gpm meets fish screening criteria, and that I will maintain it to comply with regulatory criteria. I also understand that should fish screening standards change, I may be required to modify my installation to meet applicable standards.

Applicant Signature: *Scott Coffman* Date: 1/12/13 WRD File #: T-10305

Printed Name and Address: Scott Coffman, 3626 Catalpa Dr. White City, OR 97503

Phone: (541) 890-6457 Fax: () _____



OREGON DEPARTMENT of FISH and WILDLIFE RECEIVED BY OWRD

FISH SCREENING PROGRAM

SMALL PUMP SCREEN SELF CERTIFICATION

APR 24 2015

SALEM, OR

FOR PERMITS OR TRANSFERS ISSUED PRIOR TO FEBRUARY 1, 2011

If the permit or transfer final order was issued on or after February 1, 2011, you are required to have your fish screen inspected and approved by Oregon Department of Fish and Wildlife staff.

The Oregon Water Resources Department in coordination and cooperation with the Oregon Department of Fish and Wildlife includes screen requirements on pumps to protect fish as a condition of many surface water and/or reservoir water right permits. This is done in accordance with ORS 537.153.

The Oregon Department of Fish and Wildlife does not usually inspect small pump screens at **pumped diversions less than 225 gpm** (gallons per minute), but furnishes the following general fish screening criteria information to the water right permit holder:

- **Screen material open area** must be at least 27% of the total wetted screen area.
- **Perforated plate:** Circular screen face openings must not exceed 3/32 or 0.0938 inch (2.38 mm) in diameter.
- **Mesh/Woven wire screen:** Square screen face openings must not exceed 3/32 or 0.0938 inch (2.38 mm) on a diagonal.
- **Profile bar screen/Wedge wire:** Slotted screen face openings must not exceed 0.0689 inch (1.75 mm) in the narrow direction.
- **Screen area** must be large enough not to cause fish impact. The wetted screen area required depends on the water approach velocity.
- **Approach velocity** is the water velocity perpendicular to and upstream of the vertical projection of the screen face.
- **An Active pump screen** is a self-cleaning screen that has a proven automatic cleaning system. The **screen approach velocity for active pump screens** must not exceed 0.4 ft/s (feet per second) or 0.12 m/s (meters per second). The minimum wetted screen area needed in square feet is calculated by dividing the maximum water flow rate in cubic feet per second (1 cfs = 449 gpm) by 0.4 ft/s.
- **A Passive pump screen** is a screen that has no automated cleaning system. **Screen approach velocity for passive pump screens** must not exceed 0.2 ft/s or 0.06 m/s. The minimum wetted screen area needed in square feet is calculated by dividing the maximum water flow rate in cubic feet per second by 0.2 ft/s.
- **Pump screen depth:** The screen must be submerged at least one screen radius below the minimum water surface with a minimum of one screen radius between the screen bottom and the water bottom or constructed surface.

For further information on fish screening please contact:

Alan Ritchey: 503-947-6229

Alan.D.Ritchey@state.or.us

Robert C. Jones, CWRE

200 First Street, Prospect, Oregon 97536

bobjones@bisp.net - 541-301-5615

April 22, 2015

RECEIVED BY OWRD

Transfer Section
Oregon Water Resources Dept.
725 Summer Street NE, Suite A
Salem, Oregon 97301

APR 24 2015

SALEM, OR

RE: COBU for Transfers T-10308 and T-10306

Enclosed are the two Claims of Beneficial Use (COBU) forms for the Transfer T-10308, Scott Coffman and T-10306, Gloria Danley. I have completed these as a volunteer for the Little Butte Watershed Council's Tucker Ditch Project. I thought these had been sent months ago when I got the signatures, but must have held them while trying to get the signatures for the other two transfers related to this project. I will get the signatures for T-10307, Peter Lopez and T-10305, Jim and Jodi Salyer by this Friday and forward on soon after.

All four transfers were completed on time. I know OWRD has new forms, but I'm hoping you will accept these on the old forms, since they were completed before new forms came out. Again, I have been helping get this project completed as a volunteer and really hoping not to have to do any additional work, if possible.

Sincerely,



Robert C. Jones, RG, CEG, CWRE



Oregon
Kate Brown, Governor

Water Resources Department
725 Summer St NE, Suite A
Salem, OR 97301
(503) 986-0900
Fax (503) 986-0904

April 28, 2015

**SCOTT COFFMAN
3626 CATALPA DRIVE
WHITE CITY OR 97503**

On April 24, 2015 the Water Resources Department received the Claim of Beneficial Use (COBU) for the following file(s):

T-10308

The COBU included a report and map. The Department hopes to review your submittal within approximately 2 - 4 years. At that time we will review these items and provide a final certificate, proposed certificate, or a request for additional information.

If you are interested in having your COBU reviewed sooner, you may pay to have your file processed immediately, using the Reimbursement Authority program, which is described at:
http://www.wrd.state.or.us/OWRD/mgmt_reimbursement_authority.shtml

For all other questions please call our Customer Service phone: (503) 986-0811.

If you sell the property, please contact the Department, or have the new owners contact the Department about the need to file an assignment.

Cc: file



Oregon

John A. Kitzhaber, MD, Governor

Water Resources Department
North Mall Office Building
725 Summer St. NE, Suite A
Salem, OR 97301
Phone: 503-986-0900
FAX: 503-986-0904
www.oregon.gov/owrd

November 2, 2012

SCOTT COFFMAN
3626 CATALPA
WHITE CITY OR 97503

REFERENCE: Transfer 10308

We have received your application for extension of the time limit to make complete application of water under Transfer T-10878. We also have your check in the amount of \$500.00. A copy of receipt number 106785 is enclosed.

The application indicates reasonable diligence toward completion of the proposed project. The time limit to make complete application of water is extended to October 1, 2014. The order approving the extension was entered October, at Volume 88, Page 657.

If you have any questions, please contact the transfer section at 503-986-0890.

Sincerely,

Codi Holmes
Water Rights Services Support
Transfer and Conservation Section

Enclosure



**BEFORE THE WATER RESOURCES DEPARTMENT
OF THE
STATE OF OREGON**

In the Matter of Extension of Time) FINAL ORDER APPROVING AN
Application for Transfer Application) EXTENSION OF TIME
T-10308, Jackson County, Oregon)

Authority

OAR 690-380-6020 establishes an application process and criteria for the review of extensions of time for the completion of changes authorized under water right transfers.

Applicant

SCOTT COFFMAN
3626 CATALPA
WHITE CITY, OR 97503

Agent

ROBERT JONES
200 FIRST ST.
PROSPECT, OR 97536

Findings of Fact

1. On September 10, 2012, the Department received an application for extension of time for water right transfer T-10308 from Scott Coffman, the transfer applicant.
2. The Water Resources Department issued an order approving Transfer Application T-10308, in the name of Scott Coffman, on October 31, 2008. The order was recorded in Special Order Volume 76, at Page 655. The order set a transfer completion date of October 1, 2009.
3. The applicant has completed the pump station and installed the fish screen and the main line to the field, but has been unable to fully complete the change by the deadline because of delays in obtaining grant funding.
4. To fully complete the change, it will be necessary for the applicant to complete the irrigation system and install a flow meter.
5. The applicant has requested that the time for completion of beneficial use be extended to October 1, 2014.

This final order is subject to judicial review by the Court of Appeals under ORS 183.482. Any petition for judicial review must be filed within the 60-day time period specified by ORS 183.482(1). Pursuant to ORS 536.075 and OAR 137-003-0675, you may petition for judicial review or petition the Director for reconsideration of this order. A petition for reconsideration may be granted or denied by the Director, and if no action is taken within 60 days following the date the petition was filed, the petition shall be deemed denied.

Conclusions of Law

Pursuant to OAR 690-380-6020, the Director of the Water Resources Department concludes the applicant has shown reasonable diligence to complete the transfer within the time period established by the order approving Transfer Application T-10308 and the requested time is reasonable.

Now, therefore, it is ORDERED:

The time for completion of beneficial use authorized by T-10308 shall be extended to October 1, 2014.

Dated at Salem, Oregon this 25 day of October, 2012.



~~Dwight French~~, Water Right Services Administrator, for
PHILLIP C. WARD, DIRECTOR

Mailing date: NOV 02 2012



Transfer 10308

APPLICATION FOR EXTENSION OF TIME FOR TRANSFER OF WATER RIGHT

A summary of review criteria and procedures that are generally applicable to these applications is available at www.wrd.state.or.us/publication/reports/index.shtml.

To the WATER RESOURCES DIRECTOR OF OREGON:

I/We, SCOTT COFFMAN
(Name of Applicant)

of 3626 CATALPA WHITE CITY
(Mailing Address) (City)

state of OREGON, 97503, 541 830-1441
(Zip Code) (Phone Number)

do hereby make application for an extension of time within which to complete a change in:

point of diversion/appropriation place of use character of use

of water under the terms of an order of the Water Resources Director entered on _____, 20____,

approving Transfer 10308, in the name of SCOTT COFFMAN

for T365, R1E, SEC 5, NWSE - TAX LOT 1800

(Give location of your property, as shown on the order approving the transfer)

THE FOLLOWING HAS BEEN accomplished toward completion of the change within the time allowed, which expired on October 1, 2010:

PUMP STATION AND FISH SCREEN INSTALLED. MAIN LINE TO FIELD IS INSTALLED.

(If for irrigation, how many acres total are now irrigated)

TO FULLY COMPLETE the change, it will be necessary to accomplish the following:

COMPLETE THE ON FARM IRRIGATION SYSTEM AND INSTALL FLOW METER.

I AM UNABLE TO COMPLETE the change under the terms of the order, within the time allowed, because SEEKING GRANT FUNDING FOR ON-FARM

IRRIGATION

And request that the time for completion be extended to October 1, 2014.

Scott Coffman
(Signature of applicant)

In order for an application to be complete, it must be accompanied by the required fee. See the Department's fee schedule at www.wrd.state.or.us or call (503) 986-0900.

RECEIVED BY OWRD

OCT 12 2012

SALEM, OR

MAIL COMPLETED APPLICATION AND FEE TO:

Water Resources Department
725 Summer Street NE, Suite A
Salem, OR 97301-1271-
1266

RECEIVED BY OWRD

SEP 10 2012

SALEM, OR



Oregon

Theodore R. Kulongoski, Governor

Water Resources Department

North Mall Office Building
725 Summer Street NE, Suite A
Salem, OR 97301-1266
503-986-0900
FAX 503-986-0904

November 1, 2008

SCOTT COFFMAN
4980 BROWNSBORO ROAD
EAGLE POINT OR 97524

Reference: Transfer 10308

Enclosed is a copy of the order approving your water right transfer application.

A time to complete the transfer is given the order. YOU SHOULD GIVE PARTICULAR ATTENTION TO THE TIME LIMIT. The water right for any portion of the authorized change in use or change in place of use NOT carried out within the time allowed will be lost.

An extension of the time limit can be allowed only upon a showing that diligent effort has been made to complete the actual change within the time allowed.

You have the requirement to hire a Certified Water Right Examiner (CWRE) to complete a Claim of Beneficial Use report and map which must be submitted to this department within one year of the date you completed the change or within one year of the completion date authorized in the transfer, whichever occurs first.

Sincerely,

Sarah Henderson
Executive Support

cc: Watermaster #13
Robert Jones, Agent

Enclosure



**BEFORE THE WATER RESOURCES DEPARTMENT
OF THE
STATE OF OREGON**

In the Matter of Transfer Application) FINAL ORDER APPROVING A
T-10308, Jackson County) CHANGE IN POINT OF DIVERSION
)

Authority

ORS 540.505 to 540.580 establishes the process in which a water right holder may submit a request to transfer the point of diversion, place of use, or character of use authorized under an existing water right. OAR Chapter 690, Division 380 implements the statutes and provides the Department's procedures and criteria for evaluating transfer applications.

Applicant

SCOTT COFFMAN
4980 BROWNSBORO RD.
EAGLE POINT, OR 97524

Findings of Fact

Background

1. On February 2, 2007, Scott Coffman filed an application to change the point of diversion under Certificate 17221. The Department assigned the application number T-10308.
2. On August 24, 2007, the applicant submitted a revised application and map, identifying 4.0 acres for transfer.
3. The portion of the right to be transferred is as follows:

Certificate: 17221 in the name of R. E. TUCKER (confirmed by Little Butte Creek Decree)

Use: IRRIGATION of 4.0 ACRES, ASSIGNED AS FOLLOWS:

TRACT 1 1.50 ACRES

TRACT 2 2.50 ACRES

Priority Dates: 1875 for TRACT 1 and 1908 for TRACT 2

Rate: 0.035 CUBIC FOOT PER SECOND (CFS) WITH PRIORITY DATE 1875 AND 0.064 CFS WITH PRIORITY DATE 1908

Source: LITTLE BUTTE CREEK, tributary to the ROGUE RIVER

This final order is subject to judicial review by the Court of Appeals under ORS 183.482. Any petition for judicial review must be filed within the 60-day time period specified by ORS 183.482(1). Pursuant to ORS 536.075 and OAR 137-003-0675, you may petition for judicial review or petition the Director for reconsideration of this order. A petition for reconsideration may be granted or denied by the Director, and if no action is taken within 60 days following the date the petition was filed, the petition shall be deemed denied.

Authorized Place of Use:

Twp	Rng	Mer	Sec	Q-Q	Acres	Tract
36 S	1 E	WM	5	SW NE	1.0	2
36 S	1 E	WM	5	NW SE	1.5	1
36 S	1 E	WM	5	NW SE	1.5	2

4. Certificate 17221 does not describe the location of the authorized point of diversion, however, information is available from the Little Butte Creek Decree map indicating that the point of diversion is located as follows:

Twp	Rng	Mer	Sec	Q-Q
36 S	1 E	WM	4	NE SW

5. Transfer Application T-10308 proposes to move the authorized point of diversion approximately 0.85 mile downstream to:

Twp	Rng	Mer	Sec	Q-Q	Survey Coordinates
36 S	1 E	WM	5	NW SE	510 FEET SOUTH AND 1840 FEET WEST FROM THE E1/4 CORNER OF SECTION 5

6. Notice of the application for transfer was published on February 13, 2007, pursuant to OAR 690-380-4000. No comments were filed in response to the notice.
7. This application is being processed concurrently with T-10305 and T-10307, which also propose changes to Certificate 17221.
8. On September 18, 2007, the Department mailed a copy of the *draft* Preliminary Determination proposing to approve Transfer Application T-10308 to the applicant. The cover letter with the *draft* Preliminary Determination set forth a deadline of October 19, 2007, for the applicant to respond. No comments were received by the deadline, but the applicant's agent requested that the Department proceed with issuance of a Preliminary Determination and provided the necessary information to demonstrate that the applicant is authorized to pursue the transfer.
9. On June 26, 2008, the Department issued a Preliminary Determination proposing to approve Transfer T-10308 and mailed a copy to the applicant. Additionally, notice of the Preliminary Determination for the transfer application was published on the Department's weekly notice on July 1, 2008, and in the Upper Rogue Independent newspaper on August 26, September 2 and 9, 2008, pursuant to ORS 540.520 and OAR 690-380-4020. No protests were filed in response to the notices.
10. The Oregon Department of Fish and Wildlife (ODFW) has determined that a fish screening and/or by-pass device is necessary at the new point of diversion to prevent fish from entering the diversion and/or safely transport fish back to the body of water from which the fish were diverted and that the diversion is not currently equipped with an appropriate fish screening and/or by-pass device. This diversion may be eligible for screening cost share funds.

Transfer Review Criteria [OAR 690-380-4010(2)]

11. Water has been used within the last five years according to the terms and conditions of the right, and there is no information in the record that would demonstrate that the right is subject to forfeiture under ORS 540.610.
12. A diversion structure and ditch sufficient to use the full amount of water allowed under the existing right were present within the five-year period prior to submittal of Application T-10308.
13. The proposed change would not result in enlargement of the right.
14. The proposed change would not result in injury to other water rights.

Conclusions of Law

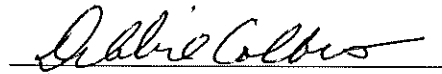
The change in point of diversion proposed in Transfer Application T-10308 appears to be consistent with the requirements of ORS 540.505 to 540.580 and OAR 690-380-5000.

Now, therefore, it is ORDERED:

1. The change in point of diversion proposed in application T-10308 is approved.
2. Water Right Certificate 17221 is cancelled. A new certificate will be issued describing that portion of the right not involved in this transfer nor involved in T-10305 or T-10307.
3. The right to the use of the water is restricted to beneficial use at the place of use described, and is subject to all other conditions and limitations contained in Certificate 17221 and any related decree.
4. The quantity of water diverted at the new point of diversion shall not exceed the quantity of water lawfully available at the original point of diversion.
5. Prior to diverting water, the water user shall install a fish screening and/or by-pass device, as appropriate, at the new point of diversion consistent with the Oregon Department of Fish and Wildlife's (ODFW) design and construction standards. Prior to installation, the water user shall obtain written approval from ODFW that the required screen and/or by-pass device meets ODFW's criteria. Prior to submitting a Claim of Beneficial Use, the water user must obtain written approval from ODFW that the required screening and/or by-pass device was installed to the state's criteria. The water user shall maintain and operate the fish screen and/or by-pass device, as appropriate, at the point of diversion consistent with ODFW's operational and maintenance standards.
6. Prior to diverting water, the water user shall install an in-line flow meter, weir, or other suitable device for measuring and recording the quantity of water diverted. The type and plans of the measuring device must be approved by the Department prior to beginning construction and shall be installed under the general supervision of the Department. The water user shall maintain and operate the measuring device as required by the Department.

7. The approved changes shall be completed and full beneficial use of the water shall be made on or before **October 1, 2009**. A Claim of Beneficial Use prepared by a Certified Water Rights Examiner shall be submitted by the applicant to the Department within one year after the deadline for completion of the changes and full beneficial use of the water.
8. When satisfactory proof of the completed change is received, a new certificate confirming the right transferred will be issued.

Dated at Salem, Oregon this 31ST day of October, 2008.


Phillip C. Ward, Director
FW

Mailing date: NOV 03 2008

Water Right Transfer Checklist

Transfer T-10308

Transfer Specialist: RA-DIP

Transfer Type: Regular

Applicant Name/Address: Scott Coffman, 4980 Brownsboro Rd., Eagle Point, OR 97524

Agent Name/Address: Robert Jones, 200 First St., Prospect, OR 97536

CWRE Name/Number: Robert C. Jones, CWRE #66817

Rec Landowner Name/Address: NA

Irr. District Name/Address: None

Affected Gov'ts Name/Address: Jackson County

Commentors: Name/Address: None

Water Rights Affected

Records Marked	Records Copied	App File No. or Decree Name	Permit No.	Certificate No.	RR/CR Needed	RR/CR Nos.
<input type="checkbox"/>	<input type="checkbox"/>	Little Butte Cr. Decree	NA	17221	<input checked="" type="checkbox"/> Yes <input type="checkbox"/> No With T-10305 & T-10307	84353
<input type="checkbox"/>	<input type="checkbox"/>				<input type="checkbox"/> Yes <input type="checkbox"/> No	
<input type="checkbox"/>	<input type="checkbox"/>				<input type="checkbox"/> Yes <input type="checkbox"/> No	

Key Dates & Initial Actions

Rec'd: <u>2/2/07</u>	Proposed Action(s): <u>POD</u>	
Fees Pd: <u>175</u>	WM District: <u>13</u>	ODFW District: _____
Initial Notice: <u>2/13/07</u>	WM Review sent: <u>2/7/07</u>	ODFW Review sent: <u>2/7/07</u>
Acknowledgement Letter Sent <input type="checkbox"/>	GW Review sent: <u>NA</u>	

Processing Dates & Actions

Deficiency Contacts: 5/25/07

Newspaper Pub Affid Due: _____

not required

DPD Mailed: 9/18/07

Affid of Pub Rec'd: _____

ODFW contact sheet sent with DPD, or N/A

Last Day Published: _____

PD Mailed: _____

Affidavit Reminder Sent: _____

PD Weekly Notice: _____

Reminder Deadline: _____

Preliminary Determination

- | | |
|--|--|
| <input type="checkbox"/> Electronic Files uploaded | <input type="checkbox"/> Preliminary Determination |
| <input type="checkbox"/> PD Cover letter | <input type="checkbox"/> Fee Refund Due |
| <input type="checkbox"/> PD Notice | <input type="checkbox"/> Remaining Rights |
| <input type="checkbox"/> File Assigned/ ModPod updated | |

DPD Review (Optional)	PD Review (Salem)	Final Order Review (Salem)
Reviewer: _____	Reviewer: <u>SD</u>	Reviewer: _____
Date: _____	Date: <u>6-25-08</u>	Date: _____
Coordinator: _____	Coordinator: <u>ADP</u>	Coordinator: <u>ADP</u>
Date: _____	Date: <u>6/25/08</u>	Date: <u>10/31/08</u>

Comments/Special Issues: Reimbursement Authority W/ 10305 + 10307
This shares a PD notice with T-10305 + T-10307

Special Order Volume: Vol 76 Pages 655 Final Order Signature Date: 10-31-08

Notice of FO email'd to processors Dorothy

Application

- The type of change is clearly indicated.
- The application is appropriately signed.
- Appropriate fees were paid. If overpayment, Refund Request to be sent with FO
- Land use form matches affected tax lots and is signed by proper official. *(from ALL affected Govt's)*
- Ditch company, district and/or BOR, sent a copy of the application and map, if appropriate.
- All required attachments received.

Water right subject to transfer

- Certificated right or Proof accepted "to the satisfaction..."
- The right been exercised according to terms & conditions of certificate.
- Delivery system has the capacity to fully divert the rate/duty of the right.
- No information in record that suggests forfeiture.
- No conflicts identified on the plat cards and plat card reports printed.
- Affidavits prepared for rights that need to be canceled or diminished.

Application Map

- The map has an original CWRE signature.
- The map size and scale accurate and appropriate per OAR 690-380-3100(1)(b)(c)&(d).
- All authorized and proposed POD's/POA's and POU's shown and clearly labeled.
- Metes and bounds for the POD's/POA's are properly described on the map.
- The POD/POA dimensions & 1/4 1/4 on map match the transfer application and certificate descriptions.
- Map acres match the tabulation on the certificate.
- Have final proof maps/deed maps for the rights. Application map matches certificate FPS.
- Have necessary aerial photos.

Determining the "From" and "To" Lands (make working copy of application and certificates to mark on)

- Only the authorized POD's/POA's and POU's to be transferred are listed.
- Application & certificate tabulations match. *(Mark on appl. and cert. copies and note corrections needed)*
- Marked on certificate the acreage being transferred, cancelled and remaining by 1/4 1/4.

Ownership

- The deed/ROLI matches the "from" lands. (Don't need to check "to" lands.)
- Have current tax lot map. *(If transfer application is several years old, contact assessor's office)*
- The applicant is the owner of the "from" lands.
- All owners on the deed/ROLI have signed the application.
- If necessary, there is a notarized, signed statement of consent from landowners other than applicant.
- If necessary, there is a copy of written notification to each lien holder identified on ROLI.
- Agent has authorization to make decisions.

Evaluation (materials needed for peer reviewer in bold)

- | | | | | |
|--|---|---|---|---|
| <input checked="" type="checkbox"/> application complete | <input checked="" type="checkbox"/> map | <input checked="" type="checkbox"/> FPS | <input checked="" type="checkbox"/> evidence of use | <input checked="" type="checkbox"/> land-use form |
| <input type="checkbox"/> deed/ROLI | <input checked="" type="checkbox"/> certificate | <input checked="" type="checkbox"/> fees paid | <input type="checkbox"/> well logs | <input checked="" type="checkbox"/> plat card |
| <input type="checkbox"/> audit | <input checked="" type="checkbox"/> dpd | | | |

- Reviews/comments/conditions received? Watermaster ODFW GW
- Headgate When in the judgment Prior to diverting Existing and maintain
- Measuring Devices When in the judgment Prior to diverting Existing and maintain
- Fish Screen Devices

Injury: Y N Enlargement: Y N

Conditions to avoid enlargement/injury –

Robert C. Jones, C.W.R.E.
200 First St., Prospect, OR 97536
Ph: 541-301-5615 · 541-560-3257 fax: 541-560-3674

October 28, 2008

Dorothy Pedersen
Transfer Division
Oregon Water Resources Dept.
725 Summer St, NE, Suite A
Salem, OR 97301-1271

RE: Water Right Transfer publication affidavits

Dear Ms. Pedersen,

Enclosed are the affidavits of publication for T-10306, T-10305, T-10307 and T-10308

Sincerely,



Robert C. Jones, RG, CEG, CWRE
Agent

RECEIVED
OCT 30 2008
WATER RESOURCES DEPT
SALEM, OREGON

Affidavit of Publication

STATE OF OREGON)
) ss
COUNTY OF JACKSON)

I, Jenny Zomerdyk being first
duly sworn, depose and say that I am the Bookkeeper
of the Upper Rogue Independent, a newspaper of general
circulation, as defined by ORS 193.010 and ORS 193.020;

published at Eagle Point in the aforesaid county and state:

that the Public Notice Preliminary Determination
for Water Right Transfer T-10305, T-10307 + T-10308

a printed copy of which is hereto annexed, was published in
the entire issue of said newspaper for 3 successive
and consecutive 3 in the following issues:

8/26/08, 9/02/08 + 9/09/08

[Signature]
Subscribed and sworn to before me this 9th day
September, 2008.
[Signature]
Notary Public for Oregon

My Commission expires
3rd day of April, 2010



Wanted

Eagle Point is seeking
r the position of gym
youth volleyball and
\$10/ hour, part time
ely 25 hours/week,
ept. 15, 2008 - April
ith 1 week off for
g and 2 weeks off for
olidays). Successful
ust be able to work
ing hours, Monday -
pproximately 3:30 p.m.
dependant on practice
edules. Duties include
sely with the Parks &
Coordinator, School
taff, coaches, referees,
arents managing gyms
afety and cleanliness
nior Eagles Youth Co-
l, Boys Basketball and
all seasons. Applicants
background check and
Deadline is August 29,
n. Applications are at
City Hall, 17 Buchanan
ailable on the City's
w.cityofeaglepoint.org
epartment of Parks &
The City of Eagle Point
ppportunity Employer.
ay be directed to Sherry
4212 ext 113.

FREE
remov
(541):

Beaut
in But
renove
RV pa
that ba
a timb
lots in:
on a d
availal
Call 80

For sa
in own
conver
Circle,

Rec

RV A
prices
service
come t
rv-shac

Duple
Rogue
Duple
range :
pets. \$:

Duplex
range,
pets. \$0
Histori
the Ro
\$1500
Deposi
require
890-54

Two r
\$300/r
538-02

Beauti
in Butt
renovat
RV parl

Department has concluded that the
proposed transfers appear to be
consistent with the requirements of
ORS Chapter 540 and OAR 690-
380-5000.

Any person may file, jointly
or severally, with the Department
a protest or standing statement
within 30 days after the date of
final publication of notice in the
Department's weekly notice or of
this newspaper notice, whichever is
later. A protest form and additional
information on filing protests may
be obtained by calling (503) 986-

Shady Cove \$600/month, 821-6033
or 821-3954.

New construction next to VADom,
1850sq ft., includes: Reception
office, private office, large heated
shop with 14 ft roll up, 3 phase 220,
storage loft. \$995 per month. Call
Stan (541) 890-4193.

Events

The Cave Man Vintage Car Club
announces its 33rd annual swap

referee(s) for youth volleyball and
basketball. \$10/ hour, part time,
approximately 20 hours/week,
beginning September 2008- April
3, 2009. Successful applicant must
be able to work flexible evening
hours, Monday - Friday from
approximately 4:00 p.m. - 8:00
p.m., dependant on game schedules.
Work Schedule expected to be as
follows: Sept: approximately 10
hours for training, Oct. - Nov. 14,
Dec. 15 - Jan. 30 (with 2 weeks off
for the Christmas holiday) and Feb.

Classifieds

Public Notices

The board of directors of the Eagle Point Historical Society will hold a special meeting Wednesday, Sept. 3 at 7 p.m. at the Eagle Point Museum to count ballots on the election to dissolve the corporation and convey assets to the City of Eagle Point and to the Wood House Preservation Group.

* Public Notice

Notice of Preliminary Determination for Water Right Transfers T-10305, T-10307 and T-10308. T-10305 filed by Richard Morris, and assigned to Jim and Jodi Salyer, PO Box 5229, Central Point, OR 97502, T-10307 filed by Harry Edwin Cooper, 70 Dion Ct. #1, Shady Cove, OR 97539 and T-10308, filed by Scott Coffman, 4980 Brownsboro Rd, Eagle Point, OR 97524 propose a change in point of diversion under Certificate 17221. The right allows the use of 0.285 cfs (being 0.163 cfs under T-10305, 0.087 cfs under T-10307 and 0.035 cfs under T-10308, priority date 1875) and 0.402 cfa (being 0.266 cfs under T-10305, 0.072 cfs under T-10307 and 0.064 cfa under T-10308, priority date 1908) from a diversion in Sec. 4, T36S, R1E, W.M. (Rogue Basin) for irrigation in Sec. 5. The applicants propose to change the point of diversion to another location approximately 0.85 mile downstream (Sec. 5, T36S, R1E, W.M.) the Water Resources Department has concluded that the proposed transfers appear to be consistent with the requirements of ORS Chapter 540 and OAR 690-380-5000.

Public Notices

of diversion approximately 0.85 mile downstream in Sec. 5, T36S, R1E W.M., The Water Resources Department has concluded that the proposed transfer appears to be consistent with the requirements of ORS Chapter 540 and OAR 690-380-5000.

Any person may file, jointly or severally, with the Department a protest or standing statement within 30 days after the date of final publication of notice in the Department's weekly notice or of this newspaper notice, whichever is later. A protest form and additional information on filing protests may be obtained by calling (503) 986-0881. The last date of newspaper publication is Sept. 9, 2008. If no protests are filed, the Department will issue a final order consistent with the preliminary determination.

Antiques & Collectibles

Private Sale- Collectibles: Oil paintings, Hummels, crystal, Dalton dolls, Lladros, Copenhagen porcelains, Crown Derby paper weights, Lalique, and more... 826-4798

Commercial Rentals

Office Space Available- in three story commercial building, at River Plaza in Shady Cove, on Hwy 62. 878-2662.

Office Space for Rent- Downtown Shady Cove. \$600/month. 821-6033 or 821-3954.

Help Wanted

The City of Eagle Point is seeking applicants for the position of gym manager for youth volleyball and basketball. \$10/ hour, part time approximately 25 hours/week, beginning Sept. 15, 2008 - April 3, 2009 (with 1 week off for Thanksgiving and 2 weeks off for Christmas holidays). Successful applicant must be able to work flexible evening hours, Monday - Friday from approximately 3:30 p.m. - 8:30 p.m., dependant on practice and game schedules. Duties include working closely with the Parks & Recreation Coordinator, School District #9 staff, coaches, referees, athletes and parents managing gyms for order, safety and cleanliness during the Junior Eagles Youth Co-ed Volleyball, Boys Basketball and Girls Basketball seasons. Applicants must pass a background check and drug screen. Deadline is August 29, 2008 at 5 p.m. Applications are at Eagle Point City Hall, 17 Buchanan Ave. or available on the City's website www.cityofeaglepoint.org under the Department of Parks & Recreation. The City of Eagle Point is an Equal Opportunity Employer. Questions may be directed to Sherry Bailey, 826-4212 ext 113.

The City of Eagle Point is seeking applicants for the position of referee(s) for youth volleyball and basketball. \$10/ hour, part time, approximately 20 hours/week, beginning September 2008- April 2009. Successful applicant must

Miscellaneous

FREE bald faced hornet nets removal for anti-venom. Call 24/7 (541) 267-8869

Real Estate

Beautiful 4 bedroom/1 bath house in Butte Falls for sale- completely renovated - 2 car garage and covered RV parking - large deck- nice yard that backs up to the bluff owned by a timber company - sits on 2 city lots in a quiet neighborhood- located on a dead end street- adjoining lot available- \$219,000.00 Call 865-3651

For sale by owner. \$172,000. Pride in ownership, 3 bdrm, 2 bath, quiet, convenient location. 785 Sarah Park Circle, Eagle Point. 261-2605

Recreational Vehicles

RV AWNINGS (used-new) Best prices guaranteed. Buy, sell, trade, service & parts. Free estimates, we come to you. (541)247-8279 www.rv-shade.com

Rentals

Duplex unit located in Trail on the Rogue River.

Duplex- 1 bdrm, 1 bath, electric range and fridg. No smoking, no pets. \$500/mo. plus electric.

Duplex- 2 bdrm, 1 bath, electric range, and fridg., no smoking, no pets. \$650/mo., plus electric.

Historical 2 story Ranch Home on the Rogue River- 3bdrm 2 bath. \$1500 plus utilities.

Deposit and background check required for all rentals. Call (541)

Rentals

ON THE RIVER 30ft. Comfortable RV trailer completely furnished. In lovely small park at Dodge Bridge. \$375 + deposit. Drive by space # 5, if you like it apply space #6 or, call 826-9882/ 826-7818.

Shady Cove:

New 3 bd-2 bath 2218 sq. ft. home many premier features \$1200/mon 3 bd-2 bath new manufactured home \$850/mon.

3bd-2 bath Home on the Rogue River \$1250/mon.

Eagle Point:

3bd-2 bath duplex Low maintenance yard. \$950/mon

Security deposit required on all rentals.

Oregon Opportunities Property Management, Inc.

548 Business Park Dr.
Medford, OR 97504

Jerry (541) 772-0000 or 1-800-772-7284

Skills & Services

Sewing and Canning Services- Alterations & repairs too. Classes on container gardening, raw foods and sewing. Canning in your home or mine. Leave message on voicemail - 488-0049

Shamrock Property Management

Personalized to your needs
Home, rural properties.
541-772-5990, cell 541-601-7947

Can't trim your



Oregon

Theodore R. Kulongoski, Governor

Water Resources Department

North Mall Office Building
725 Summer Street NE, Suite A
Salem, OR 97301-1266
503-986-0900
FAX 503-986-0904

June 26, 2008

Robert Jones, CWRE
200 First Street
Prospect, OR 97356

SUBJECT: **Transfer Application T-10308 (Coffman)**

Please find enclosed the Preliminary Determination indicating that, based on the information available, the Department intends to approve application T-10308. This document is an intermediate step in the approval process; water may not be used legally as proposed in the transfer application until a Final Order has been issued by the Department. Please read this entire letter carefully to determine your responsibility for additional action.

A public notice is being published in the Department's weekly publication simultaneously with issuance of the Preliminary Determination. The notice initiates a 30-day period in which any person may file either a protest opposing the decision proposed by the Department in the Preliminary Determination or a standing statement supporting the Department's decision.

Because the new point of diversion is more than $\frac{1}{4}$ mile from the authorized point of diversion, the applicant is responsible for giving public notice of the transfer changes in a local newspaper having a general circulation in the area of the water right. The notice must be published at least once a week for three consecutive weeks. We have prepared the notice(s) for you (enclosed). The deadline for individuals to file protests or standing statements is 30 days after the date of last publication. Please have the newspaper insert the date of last publication in the proper place.

After publication, the Department needs to receive an affidavit specifying the dates the notice was published. Please have the newspaper prepare and mail an original *affidavit of publication* to the Department, to me at the address above by **August 11, 2008**.

If no protest is filed, the Department will issue a Final Order consistent with the Preliminary Determination. You should receive a copy of the Final Order about 30 days after the close of the protest period.

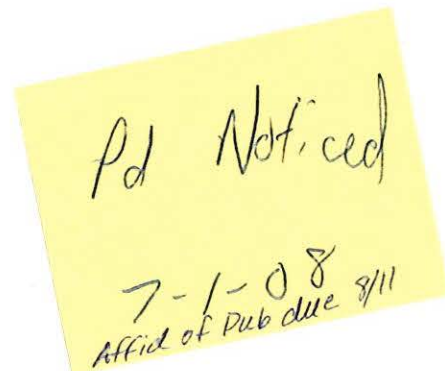
If a protest is filed, the application may be referred to a contested case proceeding. A contested case provides an opportunity for the proponents and opponents of the decision proposed in the Preliminary Determination to present information and arguments supporting their position in a quasi-judicial proceeding.

Sincerely,

Dorothy Pedersen
Field Services Division

cc: Larry Menteer, District 13 Watermaster
Scott Coffman, applicant

encs



**BEFORE THE WATER RESOURCES DEPARTMENT
OF THE
STATE OF OREGON**

In the Matter of Transfer Application)	PRELIMINARY DETERMINATION
T-10308, Jackson County)	PROPOSING APPROVAL OF A
)	CHANGE IN POINT OF DIVERSION

Authority

ORS 540.505 to 540.580 establishes the process in which a water right holder may submit a request to transfer the point of diversion, place of use, or character of use authorized under an existing water right. OAR Chapter 690, Division 380 implements the statutes and provides the Department's procedures and criteria for evaluating transfer applications.

Applicant

SCOTT COFFMAN
4980 BROWNSBORO RD.
EAGLE POINT, OR 97524

Findings of Fact

Background

1. On February 2, 2007, Scott Coffman filed an application to change the point of diversion under Certificate 17221. The Department assigned the application number T-10308.
2. On August 24, 2007, the applicant submitted a revised application and map, identifying 4.0 acres for transfer.
3. The portion of the right to be transferred is as follows:

Certificate: 17221 in the name of R. E. TUCKER (confirmed by Little Butte Creek Decree)

Use: IRRIGATION of 4.0 ACRES, ASSIGNED AS FOLLOWS:

TRACT 1 1.50 ACRES

TRACT 2 2.50 ACRES

Priority Dates: 1875 for TRACT 1 and 1908 for TRACT 2

Rate: 0.035 CUBIC FOOT PER SECOND (CFS) WITH PRIORITY DATE 1875 AND 0.064 CFS WITH PRIORITY DATE 1908

Source: LITTLE BUTTE CREEK, tributary to the ROGUE RIVER

Pursuant to OAR 690-380-4030, any person may file a protest or standing statement within 30 days after the last date of publication of notice of this preliminary determination.
--

Authorized Place of Use:

Twp	Rng	Mer	Sec	Q-Q	Acres	Tract
36 S	1 E	WM	5	SW NE	1.0	2
36 S	1 E	WM	5	NW SE	1.5	1
36 S	1 E	WM	5	NW SE	1.5	2

4. Certificate 17221 does not describe the location of the authorized point of diversion, however, information is available from the Little Butte Creek Decree map indicating that the point of diversion is located as follows:

Twp	Rng	Mer	Sec	Q-Q
36 S	1 E	WM	4	NE SW

5. Transfer Application T-10308 proposes to move the authorized point of diversion approximately 0.85 mile downstream to:

Twp	Rng	Mer	Sec	Q-Q	Survey Coordinates
36 S	1 E	WM	5	NW SE	510 FEET SOUTH AND 1840 FEET WEST FROM THE E1/4 CORNER OF SECTION 5

6. Notice of the application for transfer was published on February 13, 2007, pursuant to OAR 690-380-4000. No comments were filed in response to the notice.
7. This application is being processed concurrently with T-10305 and T-10307, which also propose changes to Certificate 17221.
8. On September 18, 2007, the Department mailed a copy of the *draft* Preliminary Determination proposing to approve Transfer Application T-10308 to the applicant. The cover letter with the *draft* Preliminary Determination set forth a deadline of October 19, 2007, for the applicant to respond. No comments were received by the deadline, but the applicant's agent requested that the Department proceed with issuance of a Preliminary Determination and provided the necessary information to demonstrate that the applicant is authorized to pursue the transfer.
9. The Oregon Department of Fish and Wildlife (ODFW) has determined that a fish screening and/or by-pass device is necessary at the new point of diversion to prevent fish from entering the diversion and/or safely transport fish back to the body of water from which the fish were diverted and that the diversion is not currently equipped with an appropriate fish screening and/or by-pass device. This diversion may be eligible for screening cost share funds.

Transfer Review Criteria [OAR 690-380-4010(2)]

10. Water has been used within the last five years according to the terms and conditions of the right, and there is no information in the record that would demonstrate that the right is subject to forfeiture under ORS 540.610.

11. A diversion structure and ditch sufficient to use the full amount of water allowed under the existing right were present within the five-year period prior to submittal of Application T-10308.
12. The proposed change would not result in enlargement of the right.
13. The proposed change would not result in injury to other water rights.

Determination and Proposed Action

The change in point of diversion proposed in Transfer Application T-10308 appears to be consistent with the requirements of ORS 540.505 to 540.580 and OAR 690-380-5000. If protests are not filed pursuant to OAR 690-380-4030, the application will be approved.

If application T-10308 is approved, the final order will include the following:

1. *The change in point of diversion proposed in application T-10308 is approved.*
2. *Water Right Certificate 17221 is cancelled. A new certificate will be issued describing that portion of the right not involved in this transfer nor involved in T-10305 or T-10307.*
3. *The right to the use of the water is restricted to beneficial use at the place of use described, and is subject to all other conditions and limitations contained in Certificate 17221 and any related decree.*
4. *The quantity of water diverted at the new point of diversion shall not exceed the quantity of water lawfully available at the original point of diversion.*
5. *Prior to diverting water, the water user shall install a fish screening and/or by-pass device, as appropriate, at the new point of diversion consistent with the Oregon Department of Fish and Wildlife's (ODFW) design and construction standards. Prior to installation, the water user shall obtain written approval from ODFW that the required screen and/or by-pass device meets ODFW's criteria. Prior to submitting a Claim of Beneficial Use, the water user must obtain written approval from ODFW that the required screening and/or by-pass device was installed to the state's criteria. The water user shall maintain and operate the fish screen and/or by-pass device, as appropriate, at the point of diversion consistent with ODFW's operational and maintenance standards.*
6. *Prior to diverting water, the water user shall install an in-line flow meter, weir, or other suitable device for measuring and recording the quantity of water diverted. The type and plans of the measuring device must be approved by the Department prior to beginning construction and shall be installed under the general supervision of the Department. The water user shall maintain and operate the measuring device as required by the Department.*
7. *The approved changes shall be completed and full beneficial use of the water shall be made on or before **October 1, 2009**. A Claim of Beneficial Use prepared by a Certified Water Rights Examiner shall be submitted by the applicant to the Department within one year after the deadline for completion of the changes and full beneficial use of the water.*

8. *When satisfactory proof of the completed change is received, a new certificate confirming the right transferred will be issued.*

Dated at Salem, Oregon this 26th day of June, 2008.



Phillip C. Ward, Director *PH*

This Preliminary Determination was prepared by a Reimbursement Authority contractor. If you have questions about the information in this document, you may reach Dorothy Pedersen at 503-986-0890 or Dorothy.I.Pedersen@wrд.state.or.us.

Protests should be addressed to the attention of Field Services Division, Water Resources Department, 725 Summer St. NE, Salem, Suite A, OR 97301-1266.

**Notice of Preliminary Determination for
Water Right Transfers T-10305, T-10307 and T-10308**

T-10305 filed by Richard Morris, and assigned to Jim and Jodi Salyer, PO Box 5229, Central Point, OR, 97502, T-10307 filed by Harry Edwin Cooper, 70 Dion Ct #1, Shady Cove, OR 97539 and T-10308, filed by Scott Coffman, 4980 Brownsboro Rd, Eagle Point, OR 97524 propose a change in point of diversion under Certificate 17221. The right allows the use of 0.285 cfs (being 0.163 cfs under T-10305, 0.087 cfs under T-10307 and 0.035 cfs under T-10308, priority date 1875) and 0.402 cfs (being 0.266 cfs under T-10305, 0.072 cfs under T-10307 and 0.064 cfs under T-10308, priority date 1908) from a diversion in Sec. 4, T36S, R1E, W.M. (Rogue Basin) for irrigation in Sec. 5. The applicants propose to change the point of diversion to another location approximately 0.85 mile downstream (Sec. 5, T 36S, R 1E, W.M.). The Water Resources Department has concluded that the proposed transfers appear to be consistent with the requirements of ORS Chapter 540 and OAR 690-380-5000.

Any person may file, jointly or severally, with the Department a protest or standing statement within 30 days after the date of final publication of notice in the Department's weekly notice or of this newspaper notice, whichever is later. A protest form and additional information on filing protests may be obtained by calling (503) 986-0881. The last date of newspaper publication is [DATE OF LAST PUBLICATION]. If no protests are filed, the Department will issue a final order consistent with the preliminary determination.

FINAL

9/10/2007		Brownsboro Transfers		T-10305	T-10307	T-10308	Little Butte Creek							
C-17221	priority	calc'd rate	dec equiv	T 36S R1E S5										
Tract 1	1875	1/43 cfs/ac	0.0233	SW NE	tract 1	tract 2	NE SE	tract 1	tract 2	NW SE	tract 1	tract 2	total	
Tract 2	1908	1/39 cfs/ac	0.0256	tract 1	tract 2	tract 1	tract 2	tract 1	tract 2	tract 1	tract 2	tract 2		
ACRES	<i>all quantities are ACRES</i>													
certificated POU				6.00	7.80	11.00	0.00	4.50	11.70	41.00				
Proposed allocation														
to be transferred														
17.36	T-10305	Morris	tract 1	6.00		0.00		1.00					7.00	
			tract 2		4.60		0.00					5.76	10.36	17.36 Morris
4.00	T-10308	Coffman	tract 1	0.00		0.00		1.50					1.50	
			tract 2		1.00		0.00					1.50	2.50	4.00 Coffman
6.55	T-10307	Cooper	tract 1	0.00		3.75		0.00					3.75	
			tract 2		0.90		0.00					1.90	2.80	6.55 Cooper
7.60	RR	County	tract 1	0.00		5.60		2.00					7.60	
			tract 2		0.00		0.00					0.00	0.00	7.60 County
5.49	RR	??	tract 1	0.00		1.65		0.00					1.65	
			tract 2		1.30		0.00					2.54	3.84	5.49 ??
41.00													41.000	41.000
21.5	Tract 1	totals		6.000		11.000		4.500					21.500	Tract 1
19.5	Tract 2	totals			7.800		0.000		11.700				19.500	Tract 2
41.00													41.000	Total

RECEIVED
 DEC 20 2007
 WATER RESOURCES DEPT
 SALEM, OREGON

CFS

to be transferred



all quantities are CFS

Proposed allocation

			tract 1	tract 2	tract 1	tract 2	tract 1	tract 2	total	
T-10305	Morris	tract 1	0.140		0.000		0.023		0.163	
		tract 2		0.118		0.000		0.148	0.266	0.429 Morris
T-10308	Coffman	tract 1	0.000		0.000		0.035		0.035	
		tract 2		0.026		0.000		0.038	0.064	0.099 Coffman
T-10307	Cooper	tract 1	0.000		0.087		0.000		0.087	
		tract 2		0.023		0.000		0.049	0.072	0.159 Cooper
RR	County	tract 1	0.000		0.130		0.047		0.177	
		tract 2		0.000		0.000		0.000	0.000	0.177 County
RR	??	tract 1	0.000		0.038		0.000		0.038	
		tract 2		0.033		0.000		0.065	0.098	0.136 ??

1.0 cfs

0.5 cfs

Tract 1

0.5 cfs

Tract 2

1.00

totals	0.140		0.255		0.105				
totals		0.200		0.000		0.300			

• 1.000 1.000

0.500 Tract 1
0.500 Tract 2
1.000 Total

SUMMARY

transferred 0.687 cfs
27.91 acres

RR 0.313 cfs
13.09 acres

totals 1.00 cfs
41.00 acres

WATER RESOURCES DEPT
SALEM, OREGON

DEC 20 2007

RECEIVED

Dorothy Pedersen

From: bob jones [bobjones@bisp.net]
Sent: Sunday, June 22, 2008 5:06 PM
To: Dorothy Pedersen
Subject: Re: Status of T-10304, T-10305, T-10306, T-10307 & T-10308

Hi Dorothy,

I sent the applicant agreement and fee for T-10304 on Saturday, June 21st.

Yes, please issue the preliminary determinations and the notices to publish in the newspaper T-10305, T-10307 and T-10308.

I will check on the publication for T-10306.

Thanks
Bob

On Tue, Jun 17, 2008 at 5:55 PM, Dorothy Pedersen <pedersdi@wrд.state.or.us> wrote:

Hi Bob,

I'm checking in with you regarding the status of the following transfers:

T-10304: We are waiting for your response to the proposed applicant agreement, based on the contractor's estimate. Please either return the signed applicant agreement with submission of fees, or indicate to Salem Opeifa that you wish to withdraw this transfer from the Reimbursement Authority process.

T-10305, T-10307 & T-10308: We are waiting for your response to the Draft Preliminary Determinations. Please submit your response and any comments before June 23, 2008. On June 23rd, the Department will issue the Preliminary Determinations consistent with the drafts and send you the notice to publish in the newspaper.

T-10306: We are waiting for the Affidavit of Publication from the newspaper. Please check with the newspaper and make sure they send us an original Affidavit of Publication. Once we receive that, we will know when the protest period closes and can issue the Final Order, provided no protests are received prior to close of the protest period. No protests have been filed so far.

Thanks. I want to keep these moving as quickly as we can, with your help.

Dorothy

Dorothy Pedersen

From: Dorothy Pedersen
Sent: Wednesday, February 06, 2008 4:06 PM
To: 'bobjones@bisp.net'
Subject: Status on transfer applications

Hi Bob,

We have several transfer applications that are waiting for the next step in processing, and so I'm checking in to see when we might receive the materials needed to move them along.

T-10305 (Richard Morris): I understand that this one is to be assigned to a new landowner. We need an "assignment of water right" form submitted with \$50.00 fee; then we will issue the draft preliminary determination.

T-10307 (Harry Edwin Cooper) and T-10308 (Scott Coffman): These are ready for issuance of the Preliminary Determination, but since they act on the same right as T-10305, I think it was your preference to have them go through the protest period and publication of notice at the same time as T-10305. Let me know if that is not your wish.

T-10306 (Gloria Danley): A revised map was requested on December 19, 2007. Once we receive the map, we will issue the Preliminary Determination and begin the protest period. At that time we will send you the notice that needs to be published in the newspaper.

T-10304 (William and Marie Kane): It looks like a proposed applicant agreement may not have been signed yet on this one. Please contact Salem Opeifa at (503) 986-0929 to let him know whether you wish to proceed with processing the transfer through Reimbursement Authority.

Let me know how to proceed and when to expect the assignment form, the revised map and the applicant agreement.

Thanks,
Dorothy

Dorothy I. Pedersen
Transfer Program Advisor
(503) 986-0890
Oregon Water Resources Department
725 Summer St. NE, Suite A
Salem, OR 97301-1266



Oregon

Theodore R. Kulongoski, Governor

Water Resources Department
North Mall Office Building
725 Summer Street NE, Suite A
Salem, OR 97301-1266
503-986-0900
FAX 503-986-0904

September 18, 2007

Scott Coffman
4980 Brownsboro Rd.
Eagle Point, OR 97524

SUBJECT: Application T-10308

Enclosed find a draft of our Preliminary Determination regarding transfer application T-10308. The draft Preliminary Determination reflects the Department's conclusion that, based on the information currently available, the transfer will be approved. This draft is intended to provide you with an opportunity to comment on our findings and conclusions should you wish to do so. Please review the draft carefully to evaluate whether the document is consistent with your intent in seeking the transfer, and whether you agree with the proposed action.

Because the new point of diversion is more than ¼ mile from the authorized point of diversion, the applicant is responsible for publishing notice of the transfers in a local newspaper having a general circulation in the area of the water right. The notice must be published at least once a week for three consecutive weeks. We will provide a copy of the required notice to you on issuance of the Preliminary Determination.

At this time, you must submit a report of ownership and lien information prepared by a title company within the last three months, as required by OAR 690-380-4010(5). If there are additional lienholders identified in the report that have not previously been notified of the transfer, you must send notice of the transfer to them, and submit copies of each such notice to the Department to document that each lienholder has been informed of the transfer.

Issuance of Preliminary Determination will occur shortly after we receive both your response and the report of ownership and lien information. If we do not receive your response and the report by October 19, 2007, a Preliminary Determination may be issued denying the application. You may provide your response in writing or via e-mail.

Please do not hesitate to contact me at 503-986-0980 or Dorothy.I.PEDERSEN@wrđ.state.or.us if you have questions.

Sincerely,

Dorothy Pedersen
Field Services Division

cc: Larry Menteer, Watermaster, District 13
Robert Jones, CWRE

enc

**BEFORE THE WATER RESOURCES DEPARTMENT
OF THE
STATE OF OREGON**

In the Matter of Transfer Application)
T-10308, Jackson County)

D R A F T

PRELIMINARY DETERMINATION)
PROPOSING APPROVAL OF A)
CHANGE IN POINT OF DIVERSION)

Authority

ORS 540.505 to 540.580 establishes the process in which a water right holder may submit a request to transfer the point of diversion, place of use, or character of use authorized under an existing water right. OAR Chapter 690, Division 380 implements the statutes and provides the Department's procedures and criteria for evaluating transfer applications.

Applicant

SCOTT COFFMAN
4980 BROWNSBORO RD
EAGLE POINT, OR 97524

Findings of Fact

Background

1. On February 2, 2007 Scott Coffman filed an application to change the point of diversion under Certificate 17221. The Department assigned the application number T-10308.
2. A revised application and map showing changes to the proposed POU was received on August 24, 2007.
3. The portion of the right to be transferred is as follows:

Certificate: 17221 in the name of R. E. TUCKER (confirmed by Little Butte Creek, 1949 decree)

Use: IRRIGATION of 4.0 ACRES, ASSIGNED AS FOLLOWS:

TRACT 1	1.50 ACRES
TRACT 2	2.50 ACRES

Priority Dates: DECEMBER 31, 1875 (TRACT 1), DECEMBER 31, 1908 (TRACT 2)

Rate: 0.035 CUBIC FOOT PER SECOND (CFS) WITH PRIORITY DATE 1875 AND 0.064 CFS WITH PRIORITY DATE 1908

Source: LITTLE BUTTE CREEK, tributary to ROGUE RIVER

Authorized Place of Use:

Twp	Rng	Mer	Sec	Q-Q	Acres	Tract
36 S	1 E	WM	5	SW NE	1.0	2
36 S	1 E	WM	5	NW SE	1.5	1
36 S	1 E	WM	5	NW SE	1.5	2

4. Certificate 17221 does not list a location for the authorized point of diversion, however, the Little Butte Creek Decree map of inchoate lands shows the historic point of diversion as being located in:

Twp	Rng	Mer	Sec	Q-Q	Survey Coordinates
36 S	1 E	WM	4	NE SW	NONE

5. Application T-10308 proposes to move the authorized point of diversion approximately 0.85 mile downstream to:

Twp	Rng	Mer	Sec	Q-Q	Survey Coordinates
36 S	1 E	WM	5	NW SE	510 FEET SOUTH AND 1840 FEET WEST FROM THE EAST QUARTER CORNER OF SECTION 5

6. Notice of the application for transfer was published on February 13, 2007, pursuant to OAR 690-380-4000. No comments were filed in response to the notice.
7. This application is being processed concurrently with T-10305, and T-10307, which also propose changes to Certificate 17221.
8. The Oregon Department of Fish and Wildlife (ODFW) has determined that a fish screening and/or by-pass device is necessary at the new point of diversion to prevent fish from entering the diversion and/or safely transport fish back to the body of water from which the fish were diverted and that the diversion is not currently equipped with an appropriate fish screening and/or by-pass device. This diversion may be eligible for screening cost share funds.

Transfer Review Criteria [OAR 690-380-4010(2)]

9. Water has been used within the last five years according to the terms and conditions of the right, and there is no information in the record that would demonstrate that the right is subject to forfeiture under ORS 540.610.
10. A diversion structure and ditch sufficient to use the full amount of water allowed under the existing right were present within the five-year period prior to submittal of Application T-10308.
11. The proposed change would not result in enlargement of the right.
12. The proposed change would not result in injury to other water rights.

Determination and Proposed Action

The change in point of diversion proposed in application T-10308 appears to be consistent with the requirements of ORS 540.505 to 540.580 and OAR 690-380-5000. If protests are not filed pursuant to OAR 690-380-4030, the application will be approved.

If application T-10308 is approved, the final order will include the following:

- 1. The change in point of diversion proposed in application T-10308 is approved.*
- 2. Water Right Certificate 17221 is cancelled. A new certificate will be issued describing that portion of the right not involved in this transfer nor involved in T-10305 or T-10307.*
- 3. The right to the use of the water is restricted to beneficial use at the place of use described, and is subject to all other conditions and limitations contained in Certificate 17221 and any related decree.*
- 4. The quantity of water diverted at the new point of diversion shall not exceed the quantity of water lawfully available at the original point of diversion.*
- 5. Prior to diverting water, the water user shall install a fish screening and/or by-pass device, as appropriate, at the new point of diversion consistent with the Oregon Department of Fish and Wildlife's (ODFW) design and construction standards. Prior to installation, the water user shall obtain written approval from ODFW that the required screen and/or by-pass device meets ODFW's criteria. Prior to submitting a Claim of Beneficial Use, the water user must obtain written approval from ODFW that the required screening and/or by-pass device was installed to the state's criteria. The water user shall maintain and operate the fish screen and/or by-pass device, as appropriate, at the point of diversion consistent with ODFW's operational and maintenance standards.*
- 6. Prior to diverting water, the water user shall install an in-line flow meter, weir, or other suitable device for measuring and recording the quantity of water diverted. The type and plans of the measuring device must be approved by the Department prior to beginning construction and shall be installed under the general supervision of the Department. The water user shall maintain and operate the measuring device as required by the Department.*
- 7. The approved changes shall be completed and full beneficial use of the water shall be made on or before **October 1, 2009**. A Claim of Beneficial Use prepared by a Certified Water Rights Examiner shall be submitted by the applicant to the Department within one year after the deadline for completion of the changes and full beneficial use of the water.*
- 8. When satisfactory proof of the completed change is received, a new certificate confirming the right transferred will be issued.*

Dated at Salem, Oregon this _____ day of _____ 2007.

D R A F T

Phillip C. Ward, Director

This draft Preliminary Determination was prepared by a Reimbursement Authority contractor. If you have questions about the information in this document, you may reach Dorothy Pedersen at 503-986-0890 or Dorothy.I.Pedersen@wrд.state.or.us.



Oregon

Theodore R. Kulongoski, Governor

May 29, 2007

Robert Jones, CWRE
200 First Street
Prospect, OR 97536

Water Resources Department

North Mall Office Building
725 Summer Street NE, Suite A
Salem, OR 97301-1266
503-986-0900
FAX 503-986-0904

REFERENCE: Transfers T-10305 (Morris), T-10307 (Cooper), T-10308 (Coffman)

We are examining your water right transfer applications. There are some problems that need to be resolved before we can continue processing your applications.

1. Certificate 17221 has multiple priority dates, but these have not been allocated among the users. The contractor has suggested an allocation which is shown on the attached spreadsheet, based on the 1909 decree map and the map of inchoate lands (enclosed). Please either confirm this suggested allocation or provide an alternative along with supporting documents.
2. Please submit revised transfer application maps for T-10305, T-10307, and T-10308 showing the preferred allocation of priority date water by 1/4-1/4 section, and amend the respective applications as necessary. You may either cross out and change the figures on the application copy (and initial and date the changes), or submit a separate addendum to the application that spells out the changes.
3. Considering the number of acres proposed for transfer under T-10305, T-10307 and T-10308, 8.67 acres of Certificate 17221 remain. The contractor suggests that some of these acres may have been lost (i.e. are subject to cancellation) due to inaccuracies in the original survey, meandering of the stream, and/or construction of Highway 140. If additional lands listed on the certificate fall within the tax lots affected by the transfer, please do one of the following:
 - a. amend the appropriate applications to include additional irrigated lands and Affidavits of Use for some or all of these acres, and/or
 - b. submit an explanation for removal of these acres along with cancellation affidavits if appropriate.

Please submit the requested information by **July 1** to Dorothy Pedersen, Water Resources Department, 725 Summer St. NE, Suite A, Salem, OR 97301-1271. If you have any questions, please call me at 503-986-0890.

Sincerely,

Dorothy I. Pedersen
Water Rights Transfer Specialist

cc: Larry Menteer, Watermaster, District 13
Richard Morris
Harry Edwin Cooper
Scott Coffman

enclosures

RA



Oregon Water Resources Department
725 Summer Street NE, Suite A
Salem, Oregon 97301-1271
(503) 986-0900
www.wrd.state.or.us

Watermaster Review Form:
Water Right Transfer

Transfer Application: T-10308

Review Due Date: Feb 9, 2007

Applicant Name: Coffman, S.

Proposed Changes: [] POU [x] POD [] POA [] USE [] OTHER

Reviewer(s): Larry Menteer [Signature]

Date of Review: Feb. 9, 2007

- 1. Do you have information suggesting that the water rights may be subject to forfeiture?
2. Is there a history of regulation on the source that serves the right proposed for transfer that has involved the right and downstream water rights?
3. Check here if it appears that downstream water rights benefit from return flows resulting from the current use of the right?
4. Are there upstream water rights that would be affected by the proposed change?
5. For POD changes and instream transfers, check here if there are channel losses between the old and new PODs or within the proposed instream reach?
6. Would distribution of water for the right after the proposed change result in regulation of other water rights that would not have occurred if use of the existing right was maximized?
7. For POU changes, would the original place of use continue to receive water from the same source?
8. For POU or USE changes, would use of the existing right at "full face value," result in the diversion of more water than can be used beneficially and without waste?

RECEIVED
MAR 12 2007
WATER RESOURCES DEPT
SALEM, OREGON

9. Are there other issues not identified through the above questions? Yes No If "Yes", explain: This is a fish friendly project that will remove a fish barrier and improved efficiency will put more water instream.
10. What alternatives may be available for addressing any issues identified above: _____
11. Have headgate notices been issued for the source that serves the right? Yes No
12. What water control and measurement conditions should be included in the transfer:

Measurement Devices	<input type="checkbox"/> Present and should be maintained.	<input checked="" type="checkbox"/> Should be required prior to diverting water.	<input type="checkbox"/> May be required in the future.
Headgates	<input type="checkbox"/> Present and should be maintained.	<input checked="" type="checkbox"/> Should be required prior to diverting water.	<input type="checkbox"/> May be required in the future.

RECEIVED
 MAR 12 2007
 WATER RESOURCES DEPT
 SALEM, OREGON

**Oregon Department of Fish and Wildlife
Water Right and Diversion Transfer Comment Form**

(ODFW provides to WRD so that WRD can make findings according to statutory requirements.)

Reference Transfer #: 10308

A. Please check box if you believe there is a potential for injury to an instream water right.

The Oregon Department of Fish and Wildlife (ODFW) believes this proposed transfer may injure an instream water right(s) on

_____, tributary to _____ . Because,
(Stream)

(Please attach any available supporting information.)

Note: This will prompt WRD to further evaluate and make a determination whether the transfer will injure an instream water right. *(WRD is the agency that makes the determination of injury to a water right, while ODFW's role is to raise concerns and to evaluate proposed mitigation and net benefit to the resource if WRD requests concurrence with injury to an instream water right.)*

B. Please check one of the following four boxes related to requiring a fish screen and/or by-pass device pursuant to ORS 540.525 or 540.532:

1. The new Point of Diversion (POD) requires a fish screening and/or by-pass device and is currently equipped with an appropriate fish screening and/or by-pass device.

Note: This option will yield the following:

Finding of Fact: *The Oregon Department of Fish and Wildlife has determined that a fish screening and/or by-pass device is necessary at the new point of diversion to prevent fish from entering the diversion and/or safely transport fish back to the body of water from which the fish were diverted and that the diversion is currently equipped with an appropriate fish screening and/or by-pass device.*

Condition: *The water user shall maintain and operate a fish screening and/or by-pass device, as appropriate, at the point of diversion consistent with the Oregon Department of Fish and Wildlife's operational and maintenance standards.*

2. The new Point of Diversion (POD) requires a fish screening and/or by-pass device prior to water being diverted. The diversion may be eligible for cost share assistance under ODFW's cost share program.

Option 2 should generally be selected if listed fish species are present at the point of diversion and/or the originating water right diversion is currently screened. If Option 2 is

*Please return all 4 pages to: Transfers Section, Water Resources Department,
725 Summer St. NE, Suite A, Salem, OR 97301-1271*

The electronic version of this form is available at: <http://www1.wrd.state.or.us/msword/ODFWScreen.doc>.

selected, provide contact information on the "Fish Screening and Passage Information" sheet. The new diversion may be eligible for cost-share.

Note: This option will yield the following:

Finding of Fact: *The Oregon Department of Fish and Wildlife (ODFW) has determined that a fish screening and/or by-pass device is necessary at the new point of diversion to prevent fish from entering the diversion and/or safely transport fish back to the body of water from which the fish were diverted and that the diversion is not currently equipped with an appropriate fish screening and/or by-pass device. This diversion may be eligible for screening cost share funds.*

Condition: *Prior to diverting water, the water user shall install a fish screening and/or by-pass device, as appropriate, at the new point of diversion consistent with the Oregon Department of Fish and Wildlife's (ODFW) design and construction standards. Prior to installation, the water user shall obtain written approval from ODFW that the required screen and/or by-pass device meets ODFW's criteria. Prior to submitting a Claim of Beneficial Use, the water user must obtain written approval from ODFW that the required screening and/or by-pass device was installed to the state's criteria. The water user shall maintain and operate the fish screen and/or by-pass device, as appropriate, at the point of diversion consistent with ODFW's operational and maintenance standards.*

3. The new Point of Diversion (POD) requires a fish screening and/or by-pass device. However, the diversion may be used for up to two years pending a determination of whether cost share assistance under ODFW's cost share program is available.

If Option 3 is selected, provide contact information on the "Fish Screening and Passage Information" sheet. Except in extraordinary circumstances, Option 3 should NOT be checked if listed fish species are present at the point of diversion, the originating water right diversion is screened, cost-share funds are currently available, or the diversion is not eligible for ODFW's cost-share program. If extraordinary circumstances are present, please explain:

Note: This option will yield the following:

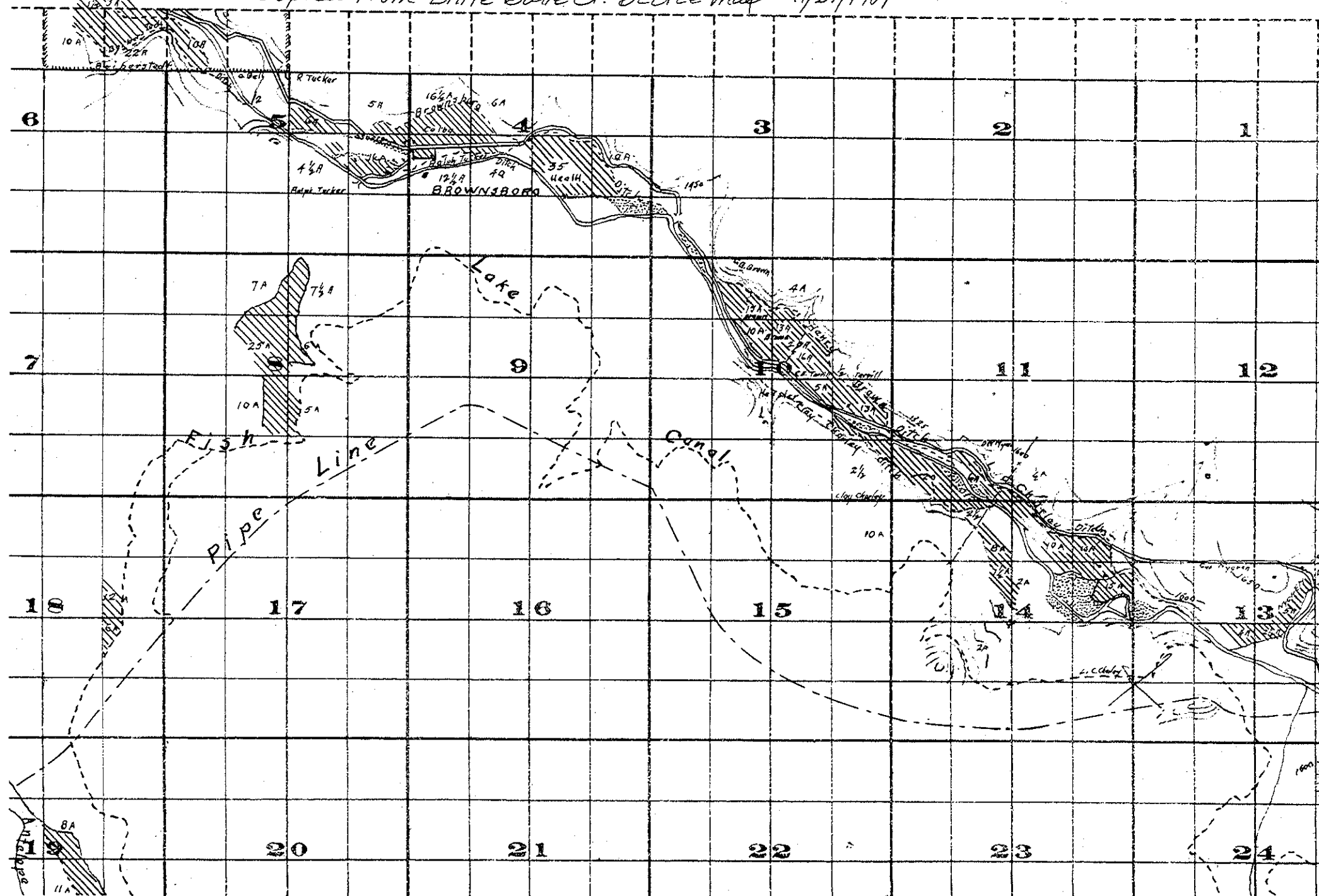
Finding of Fact: *The Oregon Department of Fish and Wildlife (ODFW) has determined that a fish screening and/or by-pass device is necessary at the new point of diversion to prevent fish from entering the diversion and/or safely transport fish back to the body of water from which the fish were diverted and that the diversion is not currently equipped with an appropriate fish screening and/or by-pass device. Listed fish species are not present at the point of diversion, the originating water right diversion is not screened, cost-share funds are not currently available, and the proposed diversion may be eligible for ODFW's cost-share program. A grace period of two years is appropriate until such time as cost share funds become available to assist in the construction of a fish screening and/or by-pass device. If cost share funds do not become available, the water user must screen within the indicated time period regardless of the availability of cost share funding.*

Condition: *Within two years after the date of this order, the water user shall install a fish screening and/or by-pass device, as appropriate, at the new point of diversion consistent with the Oregon Department of Fish and Wildlife's (ODFW) design and construction standards. Prior to installation, the water user shall obtain written approval from ODFW that the required screen and/or by-pass device meets ODFW's criteria. The water user may withdraw water at the new point of diversion without screening or by-pass devices until two years after the date of this order. Prior to submitting a Claim of Beneficial Use, the water user must obtain written approval from ODFW that the required screening and/or by-pass device was installed to the state's criteria. The water user shall maintain and operate the fish screen and/or by-pass device, as appropriate, at the point of diversion consistent with ODFW's operational and maintenance standards.*

Township 36 S,

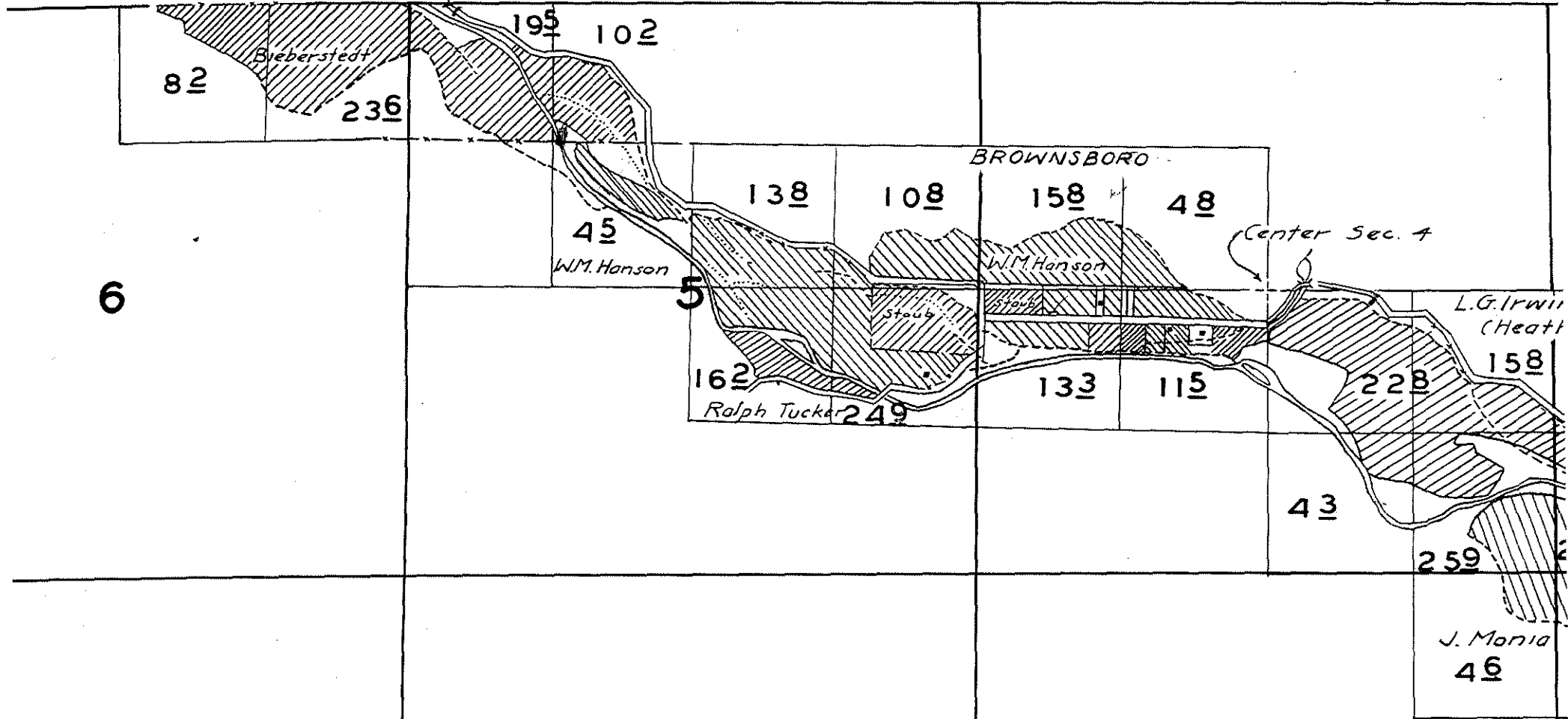
Range 1 E W.M.

Copied from Little Butte Cr. Decree map 11/29/1909



TOWNSHIP 36

Range 1 E



Copied from Little Butte Cr. Decree inchoate lands map

7

8

9



Oregon

Theodore R. Kulongoski, Governor

Water Resources Department

North Mall Office Building
725 Summer Street NE, Suite A
Salem, OR 97301-1266
503-986-0900
FAX 503-986-0904

February 7, 2007

ROBERT JONES, AGENT
725 N LAUREL STREET
ASHLAND OR 97520

Reference: Transfer 10305, 10306, 10307, 10308

On February 2, 2007 we received the water right transfer applications requesting point of diversion changes for use of water from LITTLE BUTTE CREEK, tributary to ROGUE RIVER. The application was accompanied by \$875.00. Our receipt 86092 is enclosed.

By copy of this letter, we are asking the Watermaster for his report regarding the potential for injury to existing water rights which may be caused by the change.

Your applications will be examined to determine if additional information is needed. You will be contacted following this examination.

Except as provided under ORS 540.510(3) for municipalities, you may not use water for the new use, in the new place of use or from the new point of diversion until the transfer applications have been approved. In order to avoid any possible forfeiture of the water right, you should continue to use the water as described by your existing water right. If the land is sold before the transfers are approved, the buyer's consent to the transfers will be required unless a recorded deed or other legal document clearly established that the water right was not conveyed in the sale.

We will notify you if additional information or corrections to the applications or maps are required.

If you have any questions, please call the Transfer Section, (503)986-0883.

cc: Watermaster #13
Jay Doino, OR Dept. of Fish & Wildlife
Richard Morris, T-10305
Gloria Danley, T-10306
Harry Edwin Cooper, T-10307
Scott Coffman, T-10308

enclosure





Oregon

Theodore R. Kulongoski, Governor

Water Resources Department

725 Summer Street NE, Suite A

Salem, OR 97301-1271

503-986-0900

FAX 503-986-0904

**Notice of Application for
Water Right Transfer, Temporary Transfer, or Permit Amendment
02/13/2007**

The Department seeks comment on the recently-filed application listed below. Any person may comment on the application. Comments must be received by the Department within 30 days of the date of this notice.

County: JACKSON
Transfer: 10308
Water Right: CERT 17221
Priority Date: 1875, 1908
Name: SCOTT COFFMAN
Address: 4980 BROWNSBORO RD
Change: POD
Source: LITTLE BUTTE CREEK
Authorized POD: T36S R1E 4
Proposed POD: T36S R1E 5

The holder of a water right may apply to permanently change an existing water use subject to transfer. A transfer application may involve any of the following changes: Point of diversion or appropriation (POD; POA); Additional point of diversion or appropriation (APOD; APOA); Historic POD (HIST); Place of use (POU); Character of use (USE); Instream (ISWR); Substitution (SUB); or Exchange (EXCH).

The holder of a water right subject to transfer may request to temporarily change the place of use of the water for up to 5 years and, if necessary to convey the water, to temporarily change the point of diversion or appropriation.

The holder of a water right permit may apply to change a point of diversion (POD) or appropriation (POA) or to change the place of use (POU).

Any person who provides comments within the comment period will receive a copy of the Department's preliminary determination of whether the application should be approved or rejected after the Department has completed a review of the application and will be provided an opportunity to protest the application and preliminary determination at that time. The Director may presume that the transfer would be allowed by, and compatible with comprehensive plans unless an affected local government informs the Director otherwise within 30 days of this notice. Comments should be sent to the Transfers Section at the Department's Salem office.

TRANSFER CHECK OFF LIST

RA

TRANSFER FILE # 10308
 DATE RECEIVED 2-2-07
 DATE MONEY SLIPPED 2-2-07
 DATE RECEIPTED 2-2-07

VALID WATER RIGHT? Yes No

TEMP ALT AC IRR DIST PERM AMEND

DIV 15

TEMP Div 15 ISWR

LETTER FROM ATTORNEY YES (PUT INFO ON FRONT COVER)

NO

FOLDER FILLED OUT* yes

ENTERED IN DB yes

CONTENTS MARKED yes

COLOR CODED Yes

4 COPIES MADE & STAMPED yes

CERTIFICATE MARKED yes

CERTIFICATE COPIED yes

PULL APPLICATIONS yes

APP FOLDER MARKED yes

FINAL PROOF MAP COPIED yes

PERMIT MARKED no

PERMIT COPIED no

PERMIT MAP COPIED no

DECRBB MARKED no

DECRBB COPIED no

ADJUDICATION MAP COPIED no

ENTRIES CHECKED _____ CHECKED BY _____ INIT FOLDER _____

PUBLIC NOTICE DATE 2-13-07 (PREPARED & COPIED) yes

LETTER SENT yes Irrigation District no (copy of app & map)

COPY TO WM yes

BLUE FORM TO WM yes Orange Perm Amend/Yellow Temp/Gru Dist/Lav Alt Acr/pink his

COPY TO GW no POA, APOA, or [SW TO GW ONLY(as POD)]

BLUE FORM TO GW no Orange Perm Amend/Yellow Temp/Gru Dist/Lav Alt Acr/pink his

COPY TO CWRE yes

LETTER TO ODFW yes ALL Surface water POU/USE (POD and APOD FISH SCREENS)

TRANSFER SENT TO: Dorothy SW --- NCR --- SCR --- ER

*SHRINK DATA IF THERE ARE MANY FILES INVOLVED AND GLUE TO FOLDER

Robert C. Jones, C.W.R.E.
200 First St., Prospect, OR 97536
Ph: 541-301-5615 · 541-560-3257 fax: 541-560-3674

November 27, 2007

Dorothy Pedersen
Water Rights Transfers
Oregon Water Resources Dept.
725 Summer St, NE, Suite A
Salem, OR 97301-1271

RECEIVED
DEC 03 2007
WATER RESOURCES DEPT
SALEM OREGON

RE: Water Right Transfer Applications T-10308 for Coffman

Dear Ms. Pedersen,

Enclosed is the Report of ownership and liens as prepared by a title company, as required in your letter dated September 18, 2007. The one lien holder has been noticed and a copy of that letter is enclosed.

We are now ready to publish the notice of the transfer, in the local newspaper. Can we publish all four transfers (T-10308, T-10307, T-10306 and T-10305) together or do they need to be separate notices?

If you have any questions, please contact me at 541-301-5615 or bobjones@bisp.net.
Thank you.

Sincerely,

Robert C. Jones 

Robert C. Jones, RG, CEG, CWRE
Agent

Robert C. Jones, C.W.R.E.
200 First St., Prospect, OR 97536
Ph: 541-301-5615 · 541-560-3257 fax: 541-560-3674

November 19, 2007

GN Mortgage Company, LLC
6950 SW Hampton #200
Tigard, OR 97223

REFERENCE: Water Right Transfer (T-10308) for Scott Coffman

To Whom It May Concern:

I'm a Certified Water Rights Examiner (CWRE) and the agent representing Mr. Coffman concerning land involved in a water right transfer application that proposes to change a point of diversion for the water right. The property is tax lot 1800 in the SW ¼ of NE ¼ and NW ¼ of SE ¼ of Section 5, Township 36 South, Range 1 East, WM, Jackson County, Oregon. The address of this property is 4980 Brownsboro Road, Eagle Point, OR 97524.

As part of this proposed transfer, we are required to notify any lien holder that may have an interest in the property involved in the transfer.

If you have any questions, you may contact us at (541) 301-5615, or you may contact Dorothy Pederson, Transfer Specialist, with the Oregon Water Resources Department at (503) 986-0890.

Sincerely,



Robert C. Jones, RG, CEG, CWRE

RECEIVED
DEC 03 2007
WATER RESOURCES DEPT
SALEM, OREGON



OWNER AND MORTGAGE REPORT

Little Butte Watershed Council
200 First Street
Prospect, OR 97536
Attn: Bob Jones
Phone: C.301-5615/H.560-3257/W.774-2439
email: bobjones@bisp.net

October 18, 2007
Report No. 1
Fee: Plant Time
(2 hr(s) @ \$50.00/hr)
Total: \$100.00

Invoice : Little Butte Watershed Council
PO Box 89
Eagle Point, OR 97524 (Attn: Bob Jones)

Dear Mr. Jones:

At your request and as a service to you for your special use only, we have checked our Jackson County property records for current vesting as shown on the last recorded instrument of record and open mortgage/trust deed/liens on the following described properties:

See attached Exhibit "A" for property information.

No search of the general name index was performed and no other matters were searched. Copies of the tax print out, last vesting deed and pertinent trust deed pages are included for your review.

As herein stated, this owner and mortgage lien report is for your special use and is not to be construed as a commitment to issue title insurance. Liability is limited to the addressee herein and to the sum that has been paid for this report.

Your truly,
AmeriTitle

Cynthia Simpson
Assistant General Manager
cynthias@ameri-title.com

RECEIVED
DEC 03 2007
WATER RESOURCES DEPT
SALEM, OREGON

EXHIBIT "A"

Parcel 1:

Property Address : 8575 Hwy 140
Eagle Point, Oregon 97524
Map/Tax Lot : 361E04 400
Account(s) : 1-024222-7

Wrong Parcel
Should have been Section 5
for Kane

Current Property Owner:

Gerald W. Hansen and Margaret Hansen, Trustees under that certain Living Trust Agreement dated September 27, 1988 (Gerald W. Hansen died September 22, 2000 per the Jackson County Health Dept)

Current Mortgage/Trust Deed Holder(s):

Washington Mutual Bank, a Federal Association (\$250,000.00)
(Borrowers: Jerilyn Watson, sole Trustee under that certain Living Trust Agreement dated September 27, 1988 and amended June 17, 2002)

Secured Document Type and Recording Number:

Trust Deed 2006-056551

Parcel 2:

Property Address : 5150 Brownsboro Hwy
Eagle Point, Oregon 97524
Map/Tax Lot : 361E05 1500
Account(s) : 1-024254-3

Current Property Owner:

Melvin T. Johnston and Gloria L. Johnston, husband and wife
(We find Melvin T. Johnston to be deceased per the Jackson County Deed Card)

Current Mortgage/Trust Deed Holder(s):

NONE

RECEIVED

DEC 03 2007

WATER RESOURCES DEPT
SALEM OREGON

Parcel 3:

Property Address : 5020 Brownsboro Hwy
Eagle Point, Oregon 97524
Map/Tax Lot : 361E05 1600
Account(s) : 1-024255-0

Current Property Owner:

Harry Edwin Cooper and Judith Ann Cooper, husband and wife
(Judith Ann Cooper died October 4, 2004 per the Jackson County Health Dept)

- a) Current Mortgage/Trust Deed Holder(s):**
Chase Bank USA, N.A. (\$217,500.00)
(Borrowers: Harry Edwin Cooper)

Secured Document Type and Recording Number:
Trust Deed 2005-048144

- b) Current Mortgage/Trust Deed Holder(s):**
Gene T. Flory, Trustee of the Jacqueline M. Flory and Gene T. Flory
Living Trust u/a/d June 21, 1992 (\$25,000.00)
(Borrowers: Ed Cooper)

Secured Document Type and Recording Number:
Trust Deed 2005-050493

- c) Current Mortgage/Trust Deed Holder(s):**
Charles R. Pemberton (\$27,500.00)
(Borrowers: Harry Edwin Cooper)

Secured Document Type and Recording Number:
Trust Deed 2006-013799

RECEIVED

DEC 03 2007

WATER RESOURCES DEPT
SALEM, OREGON

Parcel 4:

Property Address : 4980 Brownsboro Hwy
Eagle Point, Oregon 97524
Map/Tax Lot : 361E05 1800
Account(s) : 1-024257-6

Current Property Owner:

E. Scott Coffman aka Scott Coffman

Current Mortgage/Trust Deed Holder(s):

GN Mortgage, LLC, a Wisconsin Limited Liability Company and Mortgage
Electronic Registration Systems, Inc. (MERS), solely as Nominee for GN
Mortgage, LLC, a Wisconsin Limited Liability Company (\$198,000.00)
(Borrowers: E. Scott Coffman)

Secured Document Type and Recording Number:

Trust Deed 2005-040571

Parcel 5:

Property Address : Brownsboro-Meridian Road
Eagle Point, Oregon 97524
Map/Tax Lot : 361E05 1900
Account(s) : 1-024258-4

Current Property Owner:

Jim Salyer and Jodi Salyer, husband and wife as tenants by the entirety

Current Mortgage/Trust Deed Holder(s):

NONE

RECEIVED

DEC 03 2007

WATER RESOURCES DEPT
SALEM, OREGON

"SUPERIOR SERVICE WITH COMMITMENT AND RESPECT FOR CUSTOMERS AND EMPLOYEES"

October 17, 2007



LITTLE BUTTE WATERSHED COUNCIL
BOB JONES
RE: 361E05 TL 1800

Scott Coffman

This title information has been furnished, without charge, in conformance with the guidelines approved by the State of Oregon Insurance Commissioner. The Insurance Division cautions intermediaries that this service is designed to benefit the ultimate insureds; indiscriminate use only benefiting intermediaries will not be permitted. Said service may be discontinued. No liability is assumed for any errors in this report.

Thank you!
Mandie Clark, Amanda Parke
& Cynda Zartman
1501 East McAndrews Road
Medford, OR, 97504

RECEIVED
DEC 03 2007
WATER RESOURCES DEPT
SALEM, OREGON

Statement of Tax Account

JACKSON COUNTY TAX COLLECTOR
JACKSON COUNTY COURTHOUSE
MEDFORD, OR 97501
(541) 774-6541

Pay online now with credit card or check

10/17/2007 10:02:32 AM

COFFMAN E SCOTT
4980 BROWNSBORO HWY
EAGLE POINT, OR 97524

Tax Account #	██████████	Lender	WESTLAKE SETTLEMENT SERVICES
Account Status	Active	Loan #	██████████
Roll Type	Real Property	Property ID	0921 361E05-00-01800
Situs Address	4980 BROWNSBORO HWY, EAGLE POINT/COUNTY, OR 97524	Interest To	Oct 17, 2007

Tax Summary

Tax Year	Tax Type	Total Due	Current Due	Interest Due	Discount Available	Original Due	Due Date
2007	ADVALOREM	2,141.28	2,207.50	0.00	66.22	2,207.50	Nov 15, 2007
2006	ADVALOREM	0.00	0.00	0.00	0.00	2,122.25	Nov 15, 2006
2005	ADVALOREM	0.00	0.00	0.00	0.00	2,083.45	Nov 15, 2005
2004	ADVALOREM	0.00	0.00	0.00	0.00	2,120.26	Nov 15, 2004
2003	ADVALOREM	0.00	0.00	0.00	0.00	2,070.34	Nov 15, 2003
2002	ADVALOREM	0.00	0.00	0.00	0.00	1,379.97	Nov 15, 2002
2001	ADVALOREM	0.00	0.00	0.00	0.00	1,367.69	Nov 15, 2001
2000	ADVALOREM	0.00	0.00	0.00	0.00	1,458.19	Nov 15, 2000
1999	ADVALOREM	0.00	0.00	0.00	0.00	1,406.02	Nov 15, 1999
1998	ADVALOREM	0.00	0.00	0.00	0.00	1,360.04	Nov 15, 1998
1997	ADVALOREM	0.00	0.00	0.00	0.00	1,376.30	Dec 15, 1997
1996	ADVALOREM	0.00	0.00	0.00	0.00	1,638.39	Nov 15, 1996
Total		2,141.28	2,207.50	0.00	66.22		

RECEIVED

DEC 03 2007

**WATER RESOURCES DEPT
SALEM, OREGON**

763410-TO 18

Jackson County Official Records 2004-035308
R-QCD
Cn=1 Stn=1 AVGERICH 06/23/2004 02:30:00 PM
\$10 00 \$5 00 \$11 00 Total:\$28.00



I, Kathleen S. Beckett, County Clerk for Jackson County, Oregon, certify that the instrument identified herein was recorded in the Clerk records.
Kathleen S. Beckett - County Clerk

QUITCLAIM DEED

Tax Statements sent to:

SCOTT COFFMAN
4980 BROWNSBORO HWY
EAGLE POINT OREGON 97524

After Recording return to:

SCOTT COFFMAN
4980 BROWNSBORO HWY
EAGLE POINT OREGON 97524

KNOW ALL PERSONS BY THESE PRESENTS, That MARTINA MARIE COFFMAN, hereinafter called grantor, for the consideration hereinafter stated, does hereby quitclaim unto SCOTT COFFMAN, hereinafter called grantee, and unto grantee's heirs, successors and assigns all of the grantor's right, title and interest in that certain real property with the tenements, hereditaments and appurtenances thereunder belonging or in anywise appertaining, situated in the County of Jackson, State of Oregon, described as follows, to-wit:

"SEE ATTACHED EXHIBIT 1"

TO HAVE and to HOLD the same unto the said grantee and grantee's heirs, successors and assigns forever.

The true and actual consideration paid for this transfer is a divorce settlement.

In construing this deed, where the context so requires, the singular includes the plural and all grammatical changes shall be made so that this deed shall apply equally to corporations and to individuals.

THIS INSTRUMENT WILL NOT ALLOW USE OF THE PROPERTY DESCRIBED IN THIS INSTRUMENT IN VIOLATION OF APPLICABLE LAND USE LAWS AND REGULATIONS. BEFORE SIGNING OR ACCEPTING THIS INSTRUMENT, THE PERSON ACQUIRING FEE TITLE TO THE PROPERTY SHOULD CHECK WITH THE APPROPRIATE CITY OF COUNTY PLANNING DEPARTMENT TO VERIFY APPROVED USES.

In Witness Whereof, the grantor has executed this instrument this 28th day of May, 2004; if a corporate grantor, it has caused its name to be signed and its seal affixed by an officer, duly authorized thereto by order of its board of directors.

Martina M. Coffman
MARTINA M. COFFMAN

STATE OF JACKSON)
) SS
County of Oregon)

This instrument was acknowledged before me on this 28th day of May, 2004 by Martina M. Coffman.

Risa Hall
Notary Public for Oregon
My Commission Expires: 9/20/05



RECEIVED

DEC 03 2007

WATER RESOURCES DEPT
SALEM, OREGON

PROPERTY DESCRIPTION FOR:

4980 Brownsboro Hwy
Eagle Point, OR 97524

Beginning at a point where the west line of tract described in Volume 307, page 475, Jackson County, Oregon, Deed Records, intersects the southerly right of way line of the Eagle Point Lake Creek State Highway, from which point the east quarter corner of Section 5, Township 36 South, Range 1 East, Willamette Meridian, Jackson County, Oregon, bears South, 306.49 feet, and East, 1721.94 feet; thence South, 937.09 feet, along the west line of said tract described in Volume 307, page 475, said Deed Records, to the most Westerly-Southwest corner thereof; thence South 61°46'00" East, 207.16 feet; thence North 971.78 feet, parallel with the west line of said tract, to the southerly right of way line of said highway; thence along said southerly right of way line, as follows: North 70°55'50" West, 117.54 feet, to a point of curve, and North 70°37'25" West, 15.67 feet, on a long chord of a 1462.40 foot radius curve to the right (arc length 15.67 feet), to the point of beginning.

(Code 9-21, Account #1-024257-6, Map #J61E05, Tax Lot #1800)

EXHIBIT 1

2

RECEIVED
DEC 03 2007
WATER RESOURCES DEPT
SALEM, OREGON

4890463474ac

48

Until a change is requested all tax statements shall be sent to the following address.

Guaranty Bank, F.S.B.
4000 West Brown Deer Road
Brown Deer, WI 53209
Attn: Escrow Dept.

WHEN RECORDED MAIL TO
Guaranty Bank, F.S.B.
P. O. Box 245022
Milwaukee, WI 53224
Attn: Doc Control Dept.

Jackson County Official Records 2005-040571
R-TD
Cr#1 Str#4 SHAWBJ 07/07/2005 02:10:00 PM
\$80.00 \$5.00 \$11.00 Total: \$96.00



01128032200600405710180184

I, Kathleen S. Beckett, County Clerk for Jackson County, Oregon, certify that the instrument identified herein was recorded in the Clerk records.
Kathleen S. Beckett - County Clerk

TAX ACCOUNT NUMBER
1-024257-6
True and Actual Consideration is:
\$ 198,000.00

[Space Above This Line For Recording Data]

DEED OF TRUST

Mortgage Electronic Registration Systems, Inc. (MERS) is the Grantee of this Security Instrument
MIN 100016500005264113

DEFINITIONS

Words used in multiple sections of this document are defined below and other words are defined in Sections 3, 11, 13, 18, 20 and 21. Certain rules regarding the usage of words used in this document are also provided in Section 16.

- (A) "Security Instrument" means this document, which is dated July 1, 2005 together with all Riders to this document.
- (B) "Borrower" is E Scott Coffman

Borrower is the trustor under this Security Instrument.

(C) "Lender" is GN Mortgage, LLC, a Wisconsin Limited Liability Company

Lender is a Limited Liability Company organized and existing under the laws of Wisconsin
Lender's address is 6950 SW Hampton, #200, Tigard, OR 97223

(D) "Trustee" is Regional Trustee Services Corp.

DOC #: 222351 APPL #: 0010731156 LOAN #: 0010731156 INV #:
OREGON - Single Family - Fannie Mae/Freddie Mac UNIFORM INSTRUMENT WITH MERS Form 3036 1/01

VMP-6A(OR) (0405)

Page 1 of 15 URSO 0103

VMP Mortgage Solutions, Inc. (800)521-7291



RECEIVED

DEC 03 2007

WATER RESOURCES DEPT
SALEM, OREGON

(E) "MERS" is Mortgage Electronic Registration Systems, Inc. MERS is a separate corporation that is acting solely as a nominee for Lender and Lender's successors and assigns. MERS is the beneficiary under this Security Instrument. MERS is organized and existing under the laws of Delaware, and has an address and telephone number of P.O. Box 2026, Flint, MI 48501-2026, tel. (888) 679-MERS.

(F) "Note" means the promissory note signed by Borrower and dated July 1, 2005

The Note states that Borrower owes Lender One Hundred Ninety Eight Thousand and No/100 Dollars (U.S. \$ 198,000.00) plus interest. Borrower has promised to pay this debt in regular Periodic Payments and to pay the debt in full not later than August 1, 2035

(G) "Property" means the property that is described below under the heading "Transfer of Rights in the Property."

(H) "Loan" means the debt evidenced by the Note, plus interest, any prepayment charges and late charges due under the Note, and all sums due under this Security Instrument, plus interest.

(I) "Riders" means all Riders to this Security Instrument that are executed by Borrower. The following Riders are to be executed by Borrower [check box as applicable]:

- | | | |
|--|---|---|
| <input type="checkbox"/> Adjustable Rate Rider | <input type="checkbox"/> Condominium Rider | <input type="checkbox"/> Second Home Rider |
| <input type="checkbox"/> Balloon Rider | <input type="checkbox"/> Planned Unit Development Rider | <input type="checkbox"/> 1-4 Family Rider |
| <input type="checkbox"/> VA Rider | <input type="checkbox"/> Biweekly Payment Rider | <input type="checkbox"/> Other(s) [specify] |

(J) "Applicable Law" means all controlling applicable federal, state and local statutes, regulations, ordinances and administrative rules and orders (that have the effect of law) as well as all applicable final, non-appealable judicial opinions.

(K) "Community Association Dues, Fees, and Assessments" means all dues, fees, assessments and other charges that are imposed on Borrower or the Property by a condominium association, homeowners association or similar organization.

(L) "Electronic Funds Transfer" means any transfer of funds, other than a transaction originated by check, draft, or similar paper instrument, which is initiated through an electronic terminal, telephonic instrument, computer, or magnetic tape so as to order, instruct, or authorize a financial institution to debit or credit an account. Such term includes, but is not limited to, point-of-sale transfers, automated teller machine transactions, transfers initiated by telephone, wire transfers, and automated clearinghouse transfers.

(M) "Escrow Items" means those items that are described in Section 3.

(N) "Miscellaneous Proceeds" means any compensation, settlement, award of damages, or proceeds paid by any third party (other than insurance proceeds paid under the coverages described in Section 5) for: (i) damage to, or destruction of, the Property; (ii) condemnation or other taking of all or any part of the Property; (iii) conveyance in lieu of condemnation; or (iv) misrepresentations of, or omissions as to, the value and/or condition of the Property.

(O) "Mortgage Insurance" means insurance protecting Lender against the nonpayment of, or default on, the Loan.

(P) "Periodic Payment" means the regularly scheduled amount due for (i) principal and interest under the Note, plus (ii) any amounts under Section 3 of this Security Instrument.

DOC #1322352

APPL #10010731156

LOAN #10010731156

6A(OR) (0409)

Page 2 of 16

Initials: *EOC*

Form 3038 1/01

2

RECEIVED
DEC 03 2007
WATER RESOURCES DEPT
SALEM, OREGON



Oregon Water Resources Department
 725 Summer Street NE, Suite A
 Salem, Oregon 97301-1271
 (503) 986-0900
 www.wrd.state.or.us

Application for Water Right Transfer

Please type or print legibly in dark ink. If your application is incomplete or inaccurate, we will return it to you. If any requested information does not apply to your application, insert "n/a". Please read and refer to the instructions when completing your application. A summary of review criteria and procedures that are generally applicable to these applications is available at www.wrd.state.or.us/publication/reports/index.shtml.

APPLICATION FOR:

Please check one

<input checked="" type="checkbox"/> Water Right Transfer	<input type="checkbox"/> Temporary Transfer (number of years _____)	<input type="checkbox"/> Drought Transfer
<input type="checkbox"/> Historic Change in POD	<input type="checkbox"/> Permit Amendment	<input type="checkbox"/> Point of Diversion Change Due to Government Action
<input type="checkbox"/> To Instream Use		
<input checked="" type="checkbox"/> Other Transfer		

1. APPLICANT INFORMATION

Name: SCOTT COFFMAN
First Last
 Address: 4980 BROWNSBORO RD
EAGLE POINT OR 97524
City State Zip
 Phone: 541-830-1441
Home Work Other
 *Fax: _____ *E-Mail address: _____
 *Optional information

RECEIVED

AUG 24 2007

WATER RESOURCES DEPT
 SALEM, OREGON

2. AGENT INFORMATION

(The agent listed is authorized to represent the applicant in all matters relating to this transfer application)

Name: ROBERT JONES
First Last
 Address: 725 N. LAUREL ST.
ASHLAND OR 97520
City State Zip
 Phone: 541-488-0157 541-301-5615
Home Work Other
 *Fax: 541-488-0377 *E-Mail address: bobjones@bisp.net
 *Optional information

RECEIVED

FEB 09 2007

WATER RESOURCES DEPT
 SALEM, OREGON

RECEIVED

DEC 08 2006

WATER RESOURCES DEPT
 SALEM, OREGON

FSD

T 10308

3. TYPE OF CHANGE PROPOSED

Please check all that apply

Point of Diversion or Appropriation	Place of Use	Character of Use (n/a for Permit Amendments)
<input checked="" type="checkbox"/> Change (The old point of diversion or appropriation will not be used for the portion of the water right affected by the transfer.) <input type="checkbox"/> Additional (Both the old and new points of diversion or appropriation will be used for the portion of the water right affected by the transfer.) <input type="checkbox"/> Historic Point of Diversion (Unauthorized point of diversion used for more than 10 years.) <input type="checkbox"/> Surface Water to Ground Water (A new point of appropriation will be used instead of the old point of diversion and not as an additional point of appropriation.)	<input type="checkbox"/> All, or a portion, of the right will be exercised at a different location than currently authorized. (Use of water at the current location will be discontinued.) <input type="checkbox"/> Exchange (Water from another source will be used in exchange for supplying an equal amount of replacement water to that source.)	Proposed new use: <input type="checkbox"/> Irrigation <input type="checkbox"/> Municipal <input type="checkbox"/> Quasi-municipal <input type="checkbox"/> Commercial <input type="checkbox"/> Industrial <input type="checkbox"/> Instream (complete Supplemental Form B) <input type="checkbox"/> Domestic (indicate number of households) _____ <input type="checkbox"/> Other _____ <input type="checkbox"/> Substitution (A supplemental ground water right will be substituted for a primary surface water right.)

Reason for changes: ELIMINATE PUSH-UP DAM TO BENEFIT FISH AND CONVERT POD TO NEW PUMP STATION.

Describe the *current* water delivery system. Include information on the pumps, canals, pipelines and sprinklers used to divert, convey and apply the water at the authorized place of use.

The description must be sufficient to demonstrate that the full quantity of water to be transferred can be conveyed from the authorized source and applied at the authorized location and that the applicant is ready, willing, and able to exercise the right. (Not applicable to applications for Permit Amendments.)

THE CURRENT SYSTEM USES A PUSH-UP DAM AND DITCH (referred to as TUCKER DITCH) TO DELIVER 1.85 cfs

RECEIVED

AUG 24 2007

WATER RESOURCES DEPT
SALEM, OREGON

System capacity: 2.0 cubic feet per second (cfs)

Attach one or more Evidence of Use Affidavits (Supplemental Form A) demonstrating that each of the right(s) involved in the transfer have been exercised in the last five years or that a presumption of forfeiture for non-use could be rebutted.

(Not applicable to applications for Permit Amendments.)

FEB 09 2007

WATER RESOURCES DEPT
SALEM, OREGON

RECEIVED

DEC 08 2006

WATER RESOURCES DEPT
SALEM, OREGON

T 10308

4. CURRENT WATER RIGHT INFORMATION

A separate page providing the information in this section must be completed for each certificate, permit, decree, or other right involved in the proposed transfer.

Water Right Subject to Transfer (check and complete one of the following):

<input checked="" type="checkbox"/> Certificated Right	<u>17221</u>	Permit Number or Decree Name
<input type="checkbox"/> Adjudicated, Un-certificated Right	Name of Decree	Page Number
<input type="checkbox"/> Permit for which Proof has been Approved	Permit Number	Date Claim of Beneficial Use Submitted
<input type="checkbox"/> Transferred Right for which Proof has been Filed	Previous Transfer Number	Date Claim of Beneficial Use Submitted
<input type="checkbox"/> Permit for which an Amendment is Requested	Permit Number	Completion Date of Permit

Name on Permit, Certificate, or Decree: R. E. TUCKER

County: JACKSON Authorized Use(s): Irrigation

Are there multiple **Priority Dates** identified on the water right? Yes No
If "Yes", any information provided on Page 4 must identify which priority date is associated with each of the proposed points of diversion/appropriation and places of use. In addition, list those priority dates: _____

Source(s) of Water Listed on Right: LITTLE BUTTE CREEK

Tributary to: ROGUE RIVER

Are there other **Sources** listed on the water right? Yes No
If "Yes", any information provided on Page 4 must identify which source is associated with each of the proposed points of diversion/appropriation and proposed places of use. In addition, list those other sources: _____

Are there **Other Water Rights** or permits associated with this land? Yes No
If "Yes", what are the Permit or Certificate Numbers? _____
Pursuant to ORS 540.510, any right that is supplemental to a primary right proposed for transfer must be included in the transfer or be cancelled.

Remarks: NA

RECEIVED

AUG 24 2007

**WATER RESOURCES DEPT
SALEM, OREGON**

T 10308

RECEIVED

FEB 02 2007
Transfer Application/3
**WATER RESOURCES DEPT
SALEM, OREGON**

RECEIVED

DEC 08 2006

**WATER RESOURCES DEPT
SALEM, OREGON**

Certificate Number or other identifying number from Page 3: 17221

A separate page providing the following information must be completed for each certificate, permit, decree, or other right involved in the proposed transfer.

Is the entire water right identified on Page 3 affected by this transfer? Yes No
 If "Yes", the remainder of this page need not be completed.
 If "No", the following information must be provided only for those points of diversion/appropriation and places of use that are involved in the transfer.

Government lot and donation land claim numbers must be included in the tables below only if the information is reflected on the existing water right.

Location of Existing Authorized Point(s) of Diversion or Appropriation to be Changed:

Township	Range	Mer	Sec	¼ ¼ Section	Gov't Lot or DLC	Survey Coordinates (coordinates from a recognized survey corner)
36 S	1 E	W	4	NE SW		800 ft south and 2350 ft east of EAST ¼ Corner, Section 5

Location of Existing Authorized Place of Use to be Changed:

Ref Tract 2
Tract 1 & 2
7/7/07

Township	Range	Mer	Sec	¼ ¼ Section	Gov't Lot or DLC	Acres (if applicable)
36 S	1 E	W	5	SW NE		1.0
36 S	1 E	W	5	NW SE		3.0

RECEIVED
 AUG 24 2007
 WATER RESOURCES DEPT
 SALEM, OREGON

T 10300
RECEIVED
 FEB 07 2007

WATER RESOURCES DEPT
 SALEM, OREGON

RECEIVED
 DEC 08 2006
 WATER RESOURCES DEPT
 SALEM, OREGON

5. PROPOSED CHANGES TO THE WATER RIGHT

A separate page providing the information in this section must be completed for each certificate, permit, decree, or other right involved in the proposed transfer.

Certificate Number or other identifying number from *Section 4*: 17221

Location of Proposed Point(s) of Diversion or Point(s) of Appropriation:

Township	Range	Mer	Sec	¼ ¼ Section	Gov't Lot or DLC	Survey Coordinates (coordinates from a recognized survey corner)
36	S	1	E	W 5	NW SE	510 ft South and 1840' West
						of East ¼ Corner of Sec. 5

Attach additional copies as necessary to describe locations of other proposed points of diversion or appropriation. Clearly mark each of the additional copies with the appropriate Certificate Number or other identifying number. Not applicable to applications for transfers to instream water rights.

Location of Proposed Place of Use:

Ref
7/7/07

Tract 2
Tract 2
Tract 1

Township	Range	Mer	Sec	¼ ¼ Section	Gov't Lot or DLC	Acres (if applicable)
36	S	1	E	W 5	SW NE	1.0
36	S	1	E	W 5	NW SE	3.0 1.50
36	S	1	E	W 5	NW SE	1.50

Ref 7/7/07

RECEIVED

AUG 24 2007
WATER RESOURCES DEPT
SALEM, OREGON

Attach additional copies as necessary to describe locations of other proposed places of use. Clearly mark each of the additional copies with the appropriate Certificate Number or other identifying number. Not applicable to applications for transfers to instream water rights.

Remarks: N/A

RECEIVED

FEB 09 2007

WATER RESOURCES DEPT
SALEM, OREGON

Transfer Application/5

RECEIVED

DEC 08 2006

WATER RESOURCES DEPT
SALEM, OREGON

T 10308

6. AFFECTED DISTRICTS AND LOCAL GOVERNMENTS

Are any of the water rights proposed for transfer located within or served by an irrigation or other water district? Yes No

Will any of the water rights be located within or served by an irrigation or other water district after the proposed transfer? Yes No

Is water for any of the rights supplied under a water service agreement or other contract for stored water with a Federal agency? Yes No

If "Yes", for any of the above, list the name and mailing address of the district and/or agency:

N/A

List the name and mailing address of all affected local governments (e.g., county, city, municipal corporation, and tribal governments within whose jurisdiction the rights are located).

N/A

7. LAND OWNERSHIP

Does the applicant own the lands FROM which the right is being transferred? Yes No

If "No", provide the following information. For Temporary Transfers, also include a notarized statement granting consent to the transfer from each of the landowners:

Names of Current Landowner(s): SCOTT COFFMAN

Address: 4980 BROWNBORO RD

EAGLE POINT OR 97524

Does the applicant own the lands TO which the right is being transferred? Yes No

If "No", provide the following information:

Names of Receiving Landowner(s): Same

Address: _____

Check one of the following:

The receiving landowner will be responsible for completion of the proposed changes after the final order is issued. All notices and correspondence should be sent to this landowner.

The applicant will remain responsible for completion of changes. Notices and correspondence should continue to be sent to the applicant and applicant's agent.

RECEIVED

FEB 09 2007

WATER RESOURCES DEPT
SALEM, OREGON

RECEIVED

AUG 24 2007

WATER RESOURCES DEPT
SALEM, OREGON

RECEIVED

DEC 08 2006

WATER RESOURCES DEPT
SALEM, OREGON

T 10308

8. ATTACHMENTS

Check each of the following attachments included with this application. The application will be returned if all required attachments are not included.


<p>Form A – Evidence of Use Affidavits</p> <p><input checked="" type="checkbox"/> At least one Evidence of Use Affidavit documenting that the right has been used during the last five years or that the right is not subject to forfeiture under ORS 540.610 is attached. The affidavit provided must be the original, not a copy.</p> <p>Form B – Instream Water Right Transfer</p> <p><input type="checkbox"/> Required for instream transfers only.</p> <p>Map</p> <p><input checked="" type="checkbox"/> Permanent Water Right Transfer The map must be prepared by a Certified Water Right Examiner and meet the requirements of OAR 690-380-3100 unless a waiver has been granted. The map provided must be the original, not a copy.</p> <p><input type="checkbox"/> Permit Amendment, Temporary Transfer, or Other Application A map meeting the requirements of OAR 690-380-3100 must be included but need not be prepared by a Certified Water Right Examiner.</p> <p>Evidence of Lien Holder Notification</p> <p><input type="checkbox"/> Copies of the written notification of the proposed transfer provided by the applicant to each lien holder, unless the water right has been quit claimed.</p> <p>Recorded Deed</p> <p><input type="checkbox"/> Required for temporary transfers only.</p>	<p>Land Use Information Form:</p> <p><input checked="" type="checkbox"/> Enclosed</p> <p><input type="checkbox"/> Not Required if all of the following are met:</p> <ul style="list-style-type: none"> ❶ In EFU zone or irrigation district, ❷ Change in place of use only, ❸ No structural changes needed, including diversion works, delivery facilities, other structures, and ❹ Irrigation only. <p>Water Well Reports/Well Logs:</p> <p><input type="checkbox"/> The application is for a change in point of appropriation or change from surface water to ground water and copies of all water well reports are attached.</p> <p><input type="checkbox"/> Water well reports are not available and a description of construction details including well depth, static water level, and information necessary to establish the ground water body developed or proposed to be developed is attached.</p> <p><input type="checkbox"/> The application is for a surface water transfer and water well reports are not required.</p> <p>Fees:</p> <p><input type="checkbox"/> Amount enclosed: \$ <u>175.00</u> See the Department's Fee Schedule at www.wrd.state.or.us or call (503) 986-0900.</p>
---	---

9. SIGNATURES

I (we) understand that prior to approval of a permanent transfer and after issuance of a draft preliminary determination by the Department, I (we) must submit:

- (1) A report on ownership and lien information prepared by a title company within the last three months if required under OAR 690-380-3000(13), and
- (2) If I (we) are not the landowners, proof that the landowner or entity to which the water right has been quitclaimed consents to the transfer or that ownership information is not required.

I (we) affirm that the information contained in this application is true and accurate.

 applicant signature	<u>SCOTT COFFMAN</u> name (print)	<u>OCT 30, 2006</u> date
_____ applicant signature	_____ name (print)	_____ date

Before submitting your application, be sure you have:

- Answered each question completely.
- Included the required attachments.
- Provided original signatures for all named deed holders or other parties with an interest in the right.

RECEIVED

RECEIVED

RECEIVED

FEB 09 2007
 WATER RESOURCES DEPT
 SALEM, OREGON 1 10308

Transfer Application/7
 AUG 24 2007
 WATER RESOURCES DEPT
 SALEM, OREGON

DEC 08 2006
 WATER RESOURCES DEPT
 SALEM, OREGON

**Water Right Transfer Supplemental Form A
AFFIDAVIT ATTESTING TO THE USE OF WATER**

State of Oregon)
County of JACKSON) ss

I, SCOTT COFFMAN, in my capacity as PROPERTY OWNER
mailing address 4980 BROWNSBORO RD, EAGLE POINT, OR 97524
telephone number (541) 830-1441, being first duly sworn depose and say:

1. I attest that:

- Water was used during the previous five years on the entire authorized place of use of the water right proposed for transfer as described on the accompanying transfer application, or
- The water right is not subject to forfeiture and documentation that a presumption of forfeiture for non-use would be rebutted under ORS 540.610(2) is attached.

2. My knowledge of the exercise or status of the water right is based on (check one):

- Personal observation
- Professional expertise

3. My knowledge is specific to the use of water at the following locations:

Township	Range	Mer	Sec	¼ ¼ Section	Gov't Lot or DLC	Acres (if applicable)
36	S	1	E	W 5	SW NE	1.0
36	S	1	E	W 5	NW SE	3.0

RECEIVED
DEC 08 2006
WATER RESOURCES DEPT
SALEM, OREGON

RECEIVED

FEB 09 2007

**WATER RESOURCES DEPT
SALEM, OREGON**

(continues on reverse side)

Please print legibly or type. Be as specific as possible. Attach additional pages if you need more space. Supporting documentation must be attached.

4. The water right was exercised for the authorized purpose described below (e.g., crops grown):


Pasture for grazing. Growing berries

5. The water delivery system used to apply water as authorized by the right is described below:

FLOOD IRRIGATION

6. One or more of the following documentation supporting the above statements is attached:

- Copy of a water right certificate that was issued within the last five years (not a remaining right certificate),
- Copies of receipts from sales of irrigated crops or for expenditures relating to the use of water,
- Records such as Farm Service Agency crop reports, irrigation district records, an NRCS farm management plan, or records of other water suppliers,
- Dated aerial photographs of the lands or other photographs containing sufficient detail to establish the location and date of the photograph,
- Dedicated power usage records or receipts,
- Other: _____



Scott Coff
Signature of Affiant

Nov 17, 2006
Date

Signed and sworn to (or affirmed) before me this 17 day of November, 2006.



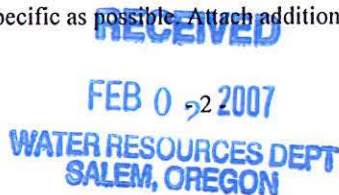
Sheryl G. Compton
Notary Public for Oregon

My Commission Expires: Nov. 29, 2008

Please print legibly or type. Be as specific as possible. Attach additional pages if you need more space. Supporting documentation must be attached.

Supplemental Form A

T 10308



Affidavit Attesting to the Use of Water

STATE OF OREGON

COUNTY OF JACKSON

CERTIFICATE OF WATER RIGHT

This Is to Certify, That R. E. Tucker

of Brownsboro, State of Oregon, has a right to the use of the waters of Little Butte Creek for the purpose of Irrigation

and that said right has been confirmed by decree of the Circuit Court of the State of Oregon for Jackson County, and the said decree entered of record at Salem, in the Order Record of the STATE ENGINEER, in Volume 14, at page 498; that the priority of the right thereby confirmed dates from 1875 for Tract No. 1 and 1908 for Tract No. 2;

that the amount of water to which such right is entitled, for the purposes aforesaid, is limited to an amount actually beneficially used for said purposes, and shall not exceed 0.5 cubic foot per second for Tract No. 1 and 0.5 cubic foot per second for Tract No. 2; measured at the head of the ditch or the point where the same leaves the natural stream, from April 1st to October 1st of each year.

A description of the lands irrigated under such right, and to which the water is appurtenant (or, if for other purposes, the place where such water is put to beneficial use), is as follows:

Tract No. 1
6.0 acres in SW 1/4 NE 1/4
11.0 acres in NE 1/4 SE 1/4
4.5 acres in NW 1/4 SE 1/4
Section 5,
T. 36 S., R. 1 E., W. H.

Tract No. 2
7.8 acres in SW 1/4 NE 1/4
11.7 acres in NW 1/4 SE 1/4
Section 5,
T. 36 S., R. 1 E., W. H.

RECEIVED
DEC 08 2006
WATER RESOURCES DEPT
SALEM, OREGON

And said right shall be subject to all other conditions and limitations contained in said decree. The right to the use of the water for the purposes aforesaid is restricted to the lands or place of use herein described.

WITNESS the signature of the State Engineer, affixed

this 28th day of April, 19 50.

CHAS. E. STRICKLIN
State Engineer

RECEIVED

FEB 09 2007

WATER RESOURCES DEPT
SALEM, OREGON

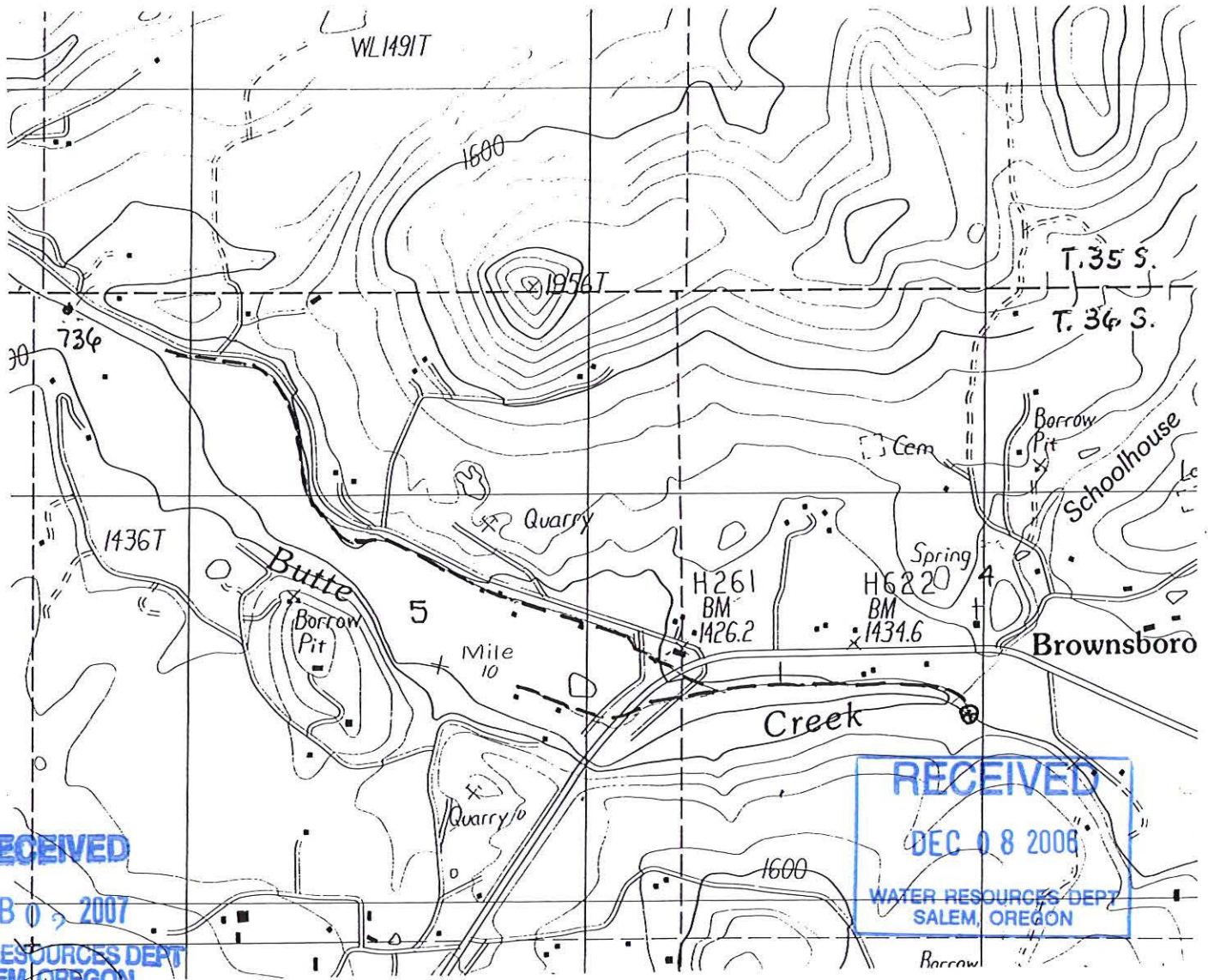
Recorded in State Record of Water Right Certificates, Volume 14, page 17221.

T 10308



TRANSFER OF P. O. D.
 CURRENT POD LOCATION
 T. 36 S., R. 1 E., SECTION 4, NE SW
 CERTIFICATES 17221 & 17165
 for
 Tucker Ditch Diversion

Scale: 1" = 1320'



RECEIVED

FEB 0 2007

WATER RESOURCES DEPT
 SALEM, OREGON

RECEIVED

DEC 08 2008

WATER RESOURCES DEPT
 SALEM, OREGON

⊗ CURRENT "TUCKER DITCH" DIVERSION
 TO BE ELIMINATED AND TRANSFERRED
 / TUCKER DITCH

DIVERSION IS 800' South and 2350' east
 of EAST 1/4 CORNER of Section 5



RENEWAL DATE: 6-30-07

NOTE: THIS MAP IS FOR WATER RIGHTS PURPOSES. DO NOT USE FOR PROPERTY LINE LOC.

1 10508

Map Maker Application

Front Counter Legend

- Tax Lot Outlines
- Taxlot Numbers
- City Limits
- Ashland
- Butte Falls
- Central Point
- Eagle Point
- Gold Hill
- Jacksonville
- Medford
- Phoenix
- Rogue River
- Shady Cove
- Talent

RECEIVED

FEB 09 2007

WATER RESOURCES DEPT
SALEM, OREGON

*Need date the
aerial photo
was taken*

RECEIVED

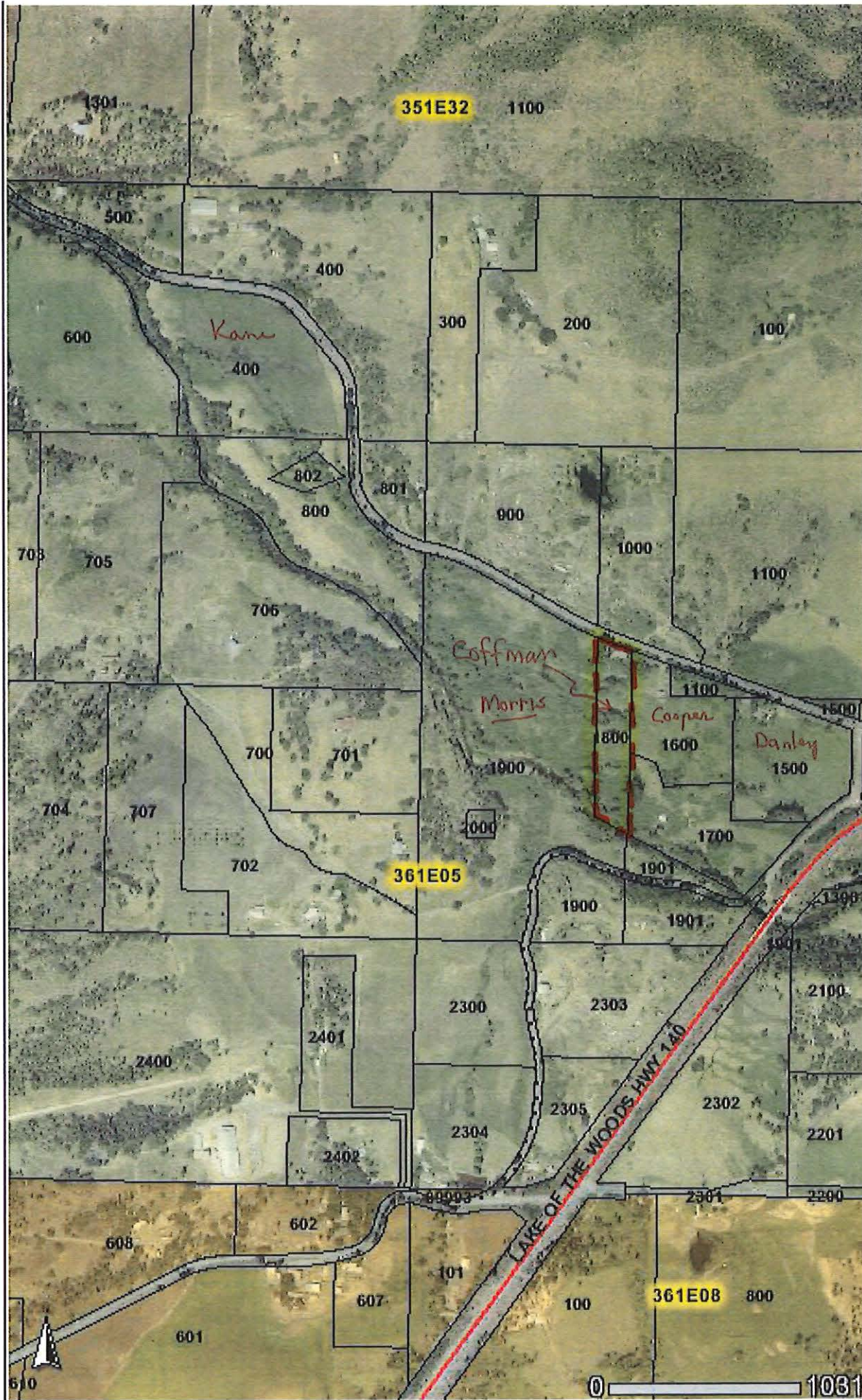
DEC 08 2006

WATER RESOURCES DEPT
SALEM, OREGON



JACKSON COUNTY
Oregon

This map is based on a digital database compiled by Jackson County from a variety of sources. Jackson County cannot accept responsibility for errors, omissions, or positional accuracy. There are no warranties, expressed or implied.

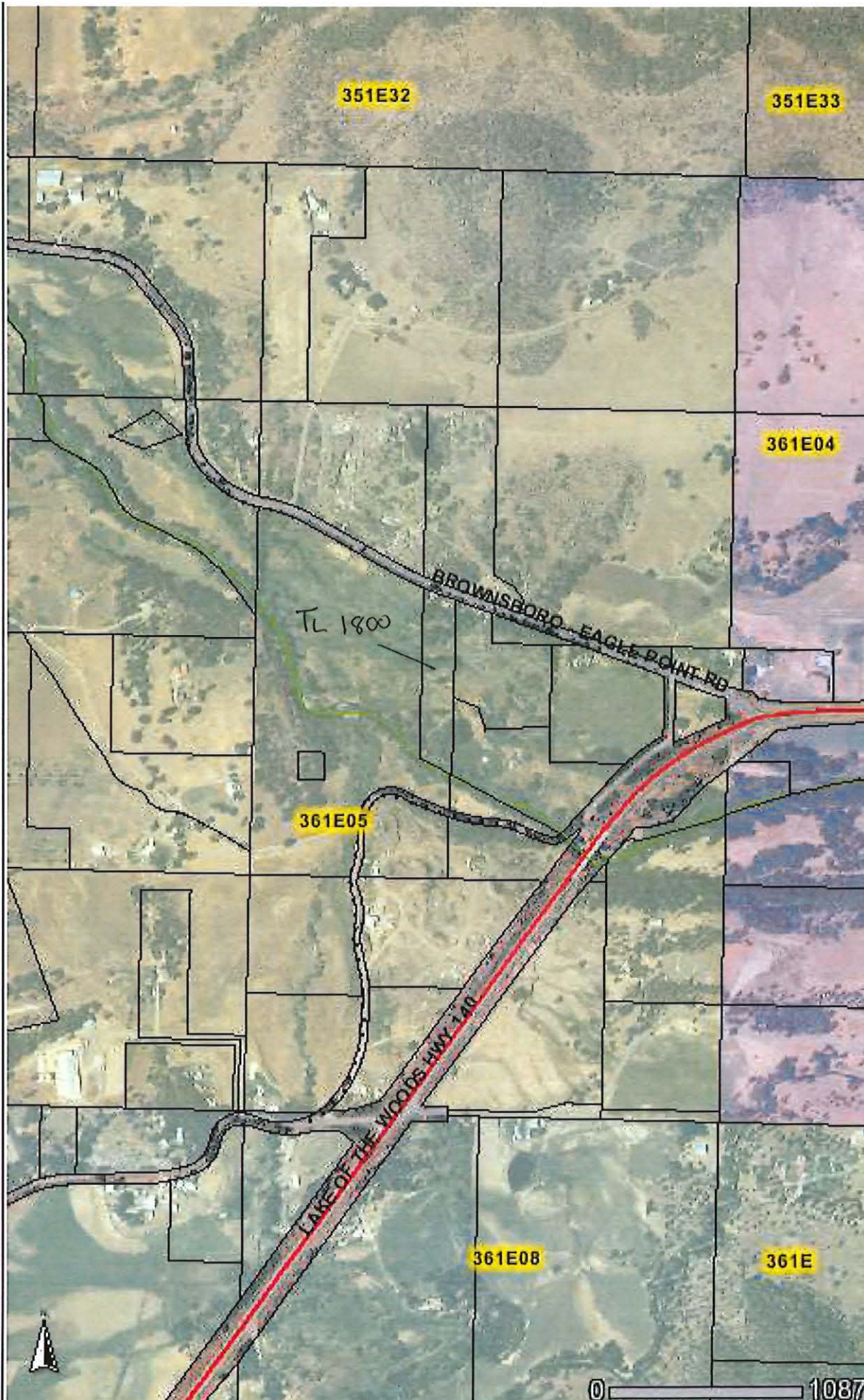


JACKSON COUNTY

INFORMATION TECHNOLOGY

Map Maker Application
Front Counter Legend

- Tax Lot Outlines
- Streams and Ditches**
 -  Streams
 -  Canal
 -  Siphon / Underground
- City Limits**
 -  Ashland
 -  Butte Falls
 -  Central Point
 -  Eagle Point
 -  Gold Hill
 -  Jacksonville
 -  Medford
 -  Phoenix
 -  Rogue River
 -  Shady Cove
 -  Talent
- Countywide Color**
Aerial Photos 2005
-  Rogue Valley Sewer Service Sewer Lines



REPRINTED
Aerial Photo
w/ complete
Legend showing
Date of

Rec Jan 2007
RECEIVED

FEB 09 2007

WATER RESOURCES DEPT
SALEM, OREGON



JACKSON
COUNTY
Oregon

This map is based on a digital database compiled by Jackson County From a variety of sources. Jackson County cannot accept responsibility for errors, omissions, or positional accuracy. There are no warranties, expressed or implied.



Oregon Water Resources Department Land Use Information Form

This information is needed to determine compatibility with local comprehensive plans as required by ORS 197.180. WRD will use this and other information to evaluate the water use application. THIS FORM IS NOT REQUIRED IF: 1) water is to be diverted, conveyed, and/or used only on federal lands; or 2) the application is for a water right transfer, allocation of conserved water, or exchange and all of the following apply: a) only the place of use is proposed for change, b) there are no structural changes, c) the use of water is for irrigation, and d) the use is located in an irrigation district or exclusive farm use zone.

To Be Completed By Applicant

This section must be completed by the individual or group that is filing an application with the Water Resources Department. Attach a copy of the map from the application to this form.

A. Applicant

Name: Scott Coffman
 Address: 4980 Brownsboro Rd.
 City: Eagle Point State: OR Zip: 97524 Day Phone: 541-830-1441

B. Land and Location

Please provide information as requested below for all tax lots on or through which water will be diverted, conveyed, or used. Check "diverted" if water is diverted (taken) from its source on tax lot, "conveyed" if water is conveyed (transported) on tax lot, and "used" if water will be put to beneficial use on tax lot. More than one box may be checked. (Attach extra sheets as necessary.) Applicants for municipal use, or irrigation uses within irrigation districts, may substitute existing and proposed service area boundaries for the tax lot information requested below.

Tax Lot I.D.	Plan Designation (e.g. Rural Residential/RR-5)	Water to be: (check all that apply)	Proposed Land Use
1800	EFA F-5	<input checked="" type="checkbox"/> Diverted <input type="checkbox"/> Conveyed <input checked="" type="checkbox"/> Used	F-5
		<input type="checkbox"/> Diverted <input type="checkbox"/> Conveyed <input type="checkbox"/> Used	
		<input type="checkbox"/> Diverted <input type="checkbox"/> Conveyed <input type="checkbox"/> Used	
		<input type="checkbox"/> Diverted <input type="checkbox"/> Conveyed <input type="checkbox"/> Used	
		<input type="checkbox"/> Diverted <input type="checkbox"/> Conveyed <input type="checkbox"/> Used	
		<input type="checkbox"/> Diverted <input type="checkbox"/> Conveyed <input type="checkbox"/> Used	

List counties and cities where water is proposed to be diverted, conveyed, or used. Jackson County

C. Description of Proposed Use

Indicate the type of application to be filed with the Water Resources Department.
 Water Use Permit Water Right Transfer Allocation of Conserved Water Exchange

Indicate the intended use of water and describe the key characteristics of the project.
 Commercial Industrial Instream Irrigation
 Municipal Quasi-municipal Domestic (indicate number of households) _____
 Other _____

Briefly describe: Eliminate pushup dam and convert POD to new pump station

Indicate the source of the water to be used.
 Reservoir/Pond Ground Water Surface Water Little Butte Creek

Indicate the estimated quantity of water the use will require: 0.10 CFS GPM Acre-Feet

Last revised: 04/06/04

Receipt for Request for Land Use Information

State of Oregon
 Water Resources Department
 725 Summer Street NE, Suite A
 Salem, OR 97301-1271
 (503) 986-0900

RECEIVED

FEB 0 2007

WATER RESOURCES DEPT
 SALEM, OREGON

T 10308

For Local Government Use Only

The following section must be completed by a planning official from each county and city listed unless the project will be located entirely within the city limits. In this case, only the city planning agency must complete this form. Please request additional forms as needed or feel free to copy.

A. Allowed Use

Check the appropriate box below and provide requested information.

- Land uses to be served by proposed water uses (including proposed construction) are allowed outright or are not regulated by your comprehensive plan. Cite applicable ordinance section(s): _____ Go to section B "Approval" below.
- Land uses to be served by proposed water uses (including proposed construction) involve discretionary land use approvals as listed in the table below.

Type of Land Use Approval Needed (e.g. plan amendments, rezones, conditional use permits, etc.)	Cite Most Significant, Applicable Plan Policies & Ordinance Section References	Check the item that applies: Land Use Approval:	
		<input type="checkbox"/> Obtained <input type="checkbox"/> Denied	<input type="checkbox"/> Being pursued <input type="checkbox"/> Not being pursued
		<input type="checkbox"/> Obtained <input type="checkbox"/> Denied	<input type="checkbox"/> Being pursued <input type="checkbox"/> Not being pursued
		<input type="checkbox"/> Obtained <input type="checkbox"/> Denied	<input type="checkbox"/> Being pursued <input type="checkbox"/> Not being pursued
		<input type="checkbox"/> Obtained <input type="checkbox"/> Denied	<input type="checkbox"/> Being pursued <input type="checkbox"/> Not being pursued
		<input type="checkbox"/> Obtained <input type="checkbox"/> Denied	<input type="checkbox"/> Being pursued <input type="checkbox"/> Not being pursued

Note: Please attach documentation of applicable local land use approvals which have already been obtained. (Record of Action/land use decision and accompanying findings are sufficient.)

B. Approval

Please provide printed name and written signature.

Name: _____ Date: _____
 Title: _____ Phone: _____
 Signature: _____

C. Additional Comments

Local governments are invited to express special land use concerns or make recommendations to the Department regarding this proposed use of water below, or on a separate sheet.

Note: If this form cannot be completed while the applicant waits, sign and detach the receipt stub as instructed below. You will have 30 days from the Water Resources Department's notice date to return the completed Land Use Information Form or WRD may presume the land use associated with the proposed use of water is compatible with local comprehensive plans.

Receipt for Request for Land Use Information

Name of applicant: Scott Coffman

This receipt must be signed by a local government representative and returned to the applicant at the time they present this form. This receipt must be included with the application filed with the Water Resources Department if the local government cannot provide the requested land use information while the applicant waits.

City or County: Jackson County
 Staff contact: Robert Van Key Phone: 774-6957
 Signature: _____ Date: 1.22.07

Robert C. Jones, C.W.R.E.
200 First St., Prospect, OR 97536
Ph: 541-301-5615 · 541-560-3257 fax: 541-560-3674

January 29, 2007

Sarah Henderson
Oregon Water Resources Dept.
Transfer Division
725 Summer St, NE, Suite A
Salem, OR 97301

RE: Water Right Transfer Applications: Coffman, Cooper, Danley, Morris and Kane

Dear Ms. Henderson,

Enclosed are the five water right POD transfer applications, which are being re-submitted. All the items in your letter of December 11, 2006 have been addressed. Enclosed are two checks: one for the Transfer Application fees for \$875 (\$175 x 5 and one for the Rush Fee for \$625 (\$125 x 5).

Again, we would like to have these applications processed together through the reimbursement authority in hopes of minimizing costs. Hopefully, one CWRE can process and/or review all applications at the same time.

Please send a receipt to: Robert C. Jones, 200 First St., Prospect, OR 97536.

Please note change of address for all future correspondence. Thanks

Sincerely,



Robert C. Jones, RG, CEG, CWRE
Agent

RECEIVED

FEB 05 2007

WATER RESOURCES DEPT
SALEM, OREGON

T 10308



Oregon

Theodore R. Kulongoski, Governor

Department of Fish and Wildlife

Rogue Watershed District Office

1495 East Gregory Road

Central Point, OR 97502

(541) 826-8774

FAX: (541) 826-8776



July 10, 2006

Doug Parrow
Oregon Water Resources Department
North Mall Office Building
725 Summer Street, NE, Suite A
Salem, OR 97301-1266

Dear Doug,

I have reviewed the water right transfer proposal to the Tucker Ditch pushup dam on Little Butte Creek. If this transfer is approved, the POD would be converted to multiple pump stations, located downstream from the current POD allowing the pushup dam to be eliminated. It has been determined by ODF&W that these changes in POD will result in a net improvement to fish and wildlife habitat in Little Butte Creek.

The following irrigators and acreages will be affected by the proposed transfer:

Gloria Danley, T36S, R1E, Section 5, Taxlot 1500
Scott Coffman, T36S, R1E, Section 5, Taxlot 1800
Harry Cooper, T.36S, R1E, Section 5, Taxlot 1600
Richard & Virginia Morris, T36S, R1E, Section 5, Taxlot 1900
Bill & Marie Kane, T36S, R1E, Section 5, Taxlot 400
Jackson County, T36S, R1E, Section 5, Taxlot 1700

ODFW is supportive of the proposal described above. Please feel free to contact me with any questions.

Sincerely,

Jay Doino

Oregon Department of Fish and Wildlife

RECEIVED

FEB 09 2007

WATER RESOURCES DEPT
SALEM, OREGON

RECEIVED

DEC 08 2006

WATER RESOURCES DEPT
SALEM, OREGON

1 10308

Robert C. Jones, C.W.R.E.
725 N. Laurel St., Ashland, Oregon 97520
541-301-5615

December 3, 2006

Doug Parrow
Oregon Water Resources Department
Transfer Division
725 Summer Street NE, Suite A
Salem, Oregon 97301-1271

RE: Transfer Applications for Cooper, Coffman, Danley, Kane and Morris

Dear Mr. Parrow,

Enclosed are five completed water right transfer applications. They are all for a change in P.O.D. from a pushup dam in Little Butte Creek to multiple pump stations located downstream. These water rights are all delivered through the "Tucker Ditch". Six landowners/properties get their water rights through the "Tucker Ditch". One Landowner currently has their water right leased instream with the Oregon Water Trust and will submit their transfer at a later date. Their portion of the water right is approximately 0.19 cfs for their 7.60 acres. One Water Right certificate (17221) covers five properties totaling 41 acres. They are:

- | | | | |
|-------------------|---------|-------------|---------------------------------|
| 1. Coffman | TL 1800 | 4.00 acres | |
| 2. Cooper | TL1600 | 6.55 acres | |
| 3. Danley | TL1500 | 8.67 acres | |
| 4. Morris | TL1900 | 14.18 acres | |
| 5. Jackson County | TL1700 | 7.60 acres | Instream lease – transfer later |

One other property receives water from the "Tucker Ditch" on Water Certificate 17165.

- | | | | |
|---------|-------|-------------|--|
| 1. Kane | TL400 | 10.20 acres | |
|---------|-------|-------------|--|

These five transfer applicants are requesting a rush through the reimbursement authority. They have been submitted as a package to possibly minimize the cost by doing them at the same time by the same CWRE.

RECEIVED

FEB 08 2007

WATER RESOURCES DEPT
SALEM, OREGON

RECEIVED

DEC 08 2006

WATER RESOURCES DEPT
SALEM, OREGON

T 10308


Enclosed is a check for \$875 for the transfer application fees (\$175 x 5). A letter of support from ODF&W has also been enclosed. It states that these POD transfers would be beneficial to fish and wildlife habitat.

Please send a receipt to: Robert C. Jones, 725 N. Laurel Street, Ashland, OR 97520

Any questions concerning these applications can be directed to Robert C. Jones, Agent for the applicants, to the above address or 541-301-5615 or bobjones@bisp.net

Thank you for your time and consideration in this matter.

Sincerely,



Robert C. Jones, RG, CEG, CWRE

RECEIVED

FEB 0 2007

WATER RESOURCES DEPT
SALEM, OREGON

RECEIVED

DEC 08 2006

WATER RESOURCES DEPT
SALEM, OREGON

T 10308



Oregon

Theodore R. Kulongoski, Governor

Water Resources Department

North Mall Office Building
725 Summer Street NE, Suite A
Salem, OR 97301-1266
503-986-0900
FAX 503-986-0904

December 11, 2006

Robert C. Jones, Agent
725 N. Laurel Street
Ashland, Oregon 97520

T-10308

RE: Water Right Transfer Applications: Coffman, Cooper, Danley, Morris, Kane

The department received the water right transfer applications on December 8, 2006 with a check in the amount of \$875.00. We are unable to accept these applications at this time. The reasons are listed below.

1. ✓ The aerial photos that are included for the supporting documentation on the evidence of use will need to indicate the date of photography. 2005
- ② A land use information form must be included for each application. Enclosed are copies of these forms for you to take to the local planning department.
3. ✓ The transfer application maps will need the acreage divided by $\frac{1}{4}$ $\frac{1}{4}$ to have a complete picture of what is happening in these transfer applications.
4. ✓ On page 4 of the transfer applications, please fill in the location of the existing authorized place of use to be affected by the changes in point of diversion. In the proposed place of use areas on the applications it looks like this is also the authorized place of use, please verify that this is correct and the applications are not changing the place of use as well as the points of diversion.
5. ✓ If these applications are going to go through reimbursement authority, a reimbursement authority application is needed for each application and a fee of \$125.00 (x 5) will need to be included with the applications. Enclosed are copies of these forms. As requested the applications will be sent as a package to the same contractor to be processed.
6. Please review the entire new applications and make sure that every line is answered or "N/A" is applied. Incomplete applications will be returned.

*Submitted receipt
- Need to receive
signed form from
county.*

RECEIVED

FEB 0 2007

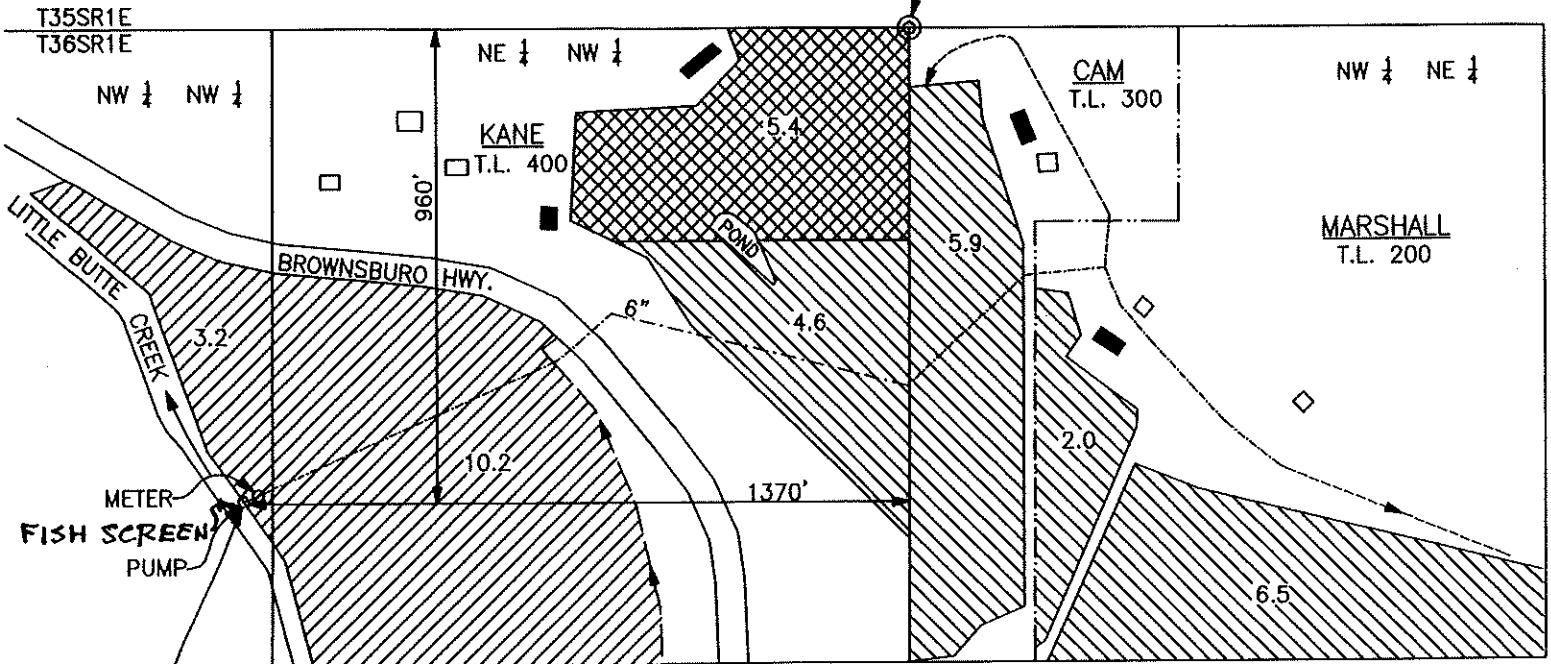
WATER RESOURCES DEPT
SALEM, OREGON

T 10308

T.36S., R.1E., W.M.

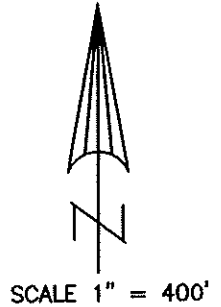
TAX LOT Nos. T.36S., R.1E., W.M., SECTION 5 - 200, 300 & 400

NORTH 1/4 COR. SECTION 5



ADDITIONAL POINT OF DIVERSION FOR 13.4 AC. PORTION OF CERT. 17165 AND NEW POINT OF DIVERSION FOR NEW PLACE OF USE OF 5.4 AC. PORTION OF CERT. 68692 AND 19.0 AC. PORTION OF CERT. 75892.

RECEIVED
 OCT 18 2006
 WATER RESOURCES DEPT
 SALEM, OREGON





CLAIM OF BENEFICIAL USE MAP


APPLICATION FILE No. T-8057

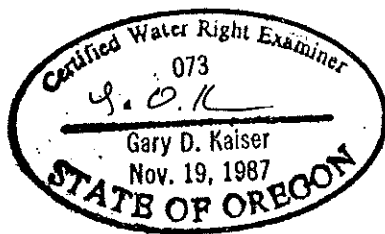
IN THE NAMES OF:
 WILLIAM KANE, BRIAN CAM
 AND WAYNE MARSHALL
 P.O. BOX 441
 EAGLE POINT, OR. 97524

MAP PREPARED OCTOBER 11, 2006
 BY GARY D. KAISER

 = PORTION OF CERT. 17165 IRRIGATION OF 10.2 AC. IN TRACT NO. 2 AND 3.2 AC. IN TRACT NO. 3 ALSO 13.4 AC. SUPPLEMENTAL IRRIGATION BY PERMIT 39384, CERT. 56210 MODIFIED BY T-8057 ADDITIONAL POINT OF DIVERSION.

 = PORTION OF CERT. 68692 MODIFIED BY T-8057 NEW PLACE OF USE AND NEW POINT OF DIVERSION

 = PORTION OF CERT. 75892 MODIFIED BY T-8057 NEW PLACE OF USE AND NEW POINT OF DIVERSION



NOTE: MAP PREPARED FOR WATER RIGHT PURPOSES ONLY, NOT FOR PROPERTY BOUNDARY LOCATIONS.

T 10308

Dorothy Pedersen

From: Dorothy Pedersen [Dorothy.I.PEDERSEN@wrд.state.or.us]
Sent: Monday, February 05, 2007 11:27 AM
To: 'bobjones@bisp.net'
Subject: Five transfer applications received

Bob,

We have received your five transfer applications and assigned them the following numbers:

T-10304 William and Marie Kane

T-10305 Richard Morris

T-10306 Gloria Danley

T-10307 Harry Edwin Cooper

T-10308 Scott Coffman

In each case, the Land Use Information Form that you submitted had not been filled out and signed on the back side by the County Planning Department. The county had given you a receipt, documenting that you had requested the information, but that it could not be completed while you waited. You will need to follow up with the county, and be sure to send the completed and signed forms to the Oregon Water Resources Department, 725 Summer St. NE, Suite A, Salem, OR 97301-1271. Each form should be plainly marked with the applicable transfer number, as listed above.

Thank you,

Dorothy

Dorothy I. Pedersen
Field Services Division
Oregon Water Resources Department
Dorothy.I.PEDERSEN@wrд.state.or.us
503-986-0890



Oregon Water Resources Department Land Use Information Form

This information is needed to determine compatibility with local comprehensive plans as required by ORS 197.180. WRD will use this and other information to evaluate the water use application. THIS FORM IS NOT REQUIRED IF: 1) water is to be diverted, conveyed, and/or used only on federal lands; or 2) the application is for a water right transfer, allocation of conserved water, or exchange and all of the following apply: a) only the place of use is proposed for change, b) there are no structural changes, c) the use of water is for irrigation, and d) the use is located in an irrigation district or exclusive farm use zone.

To Be Completed By Applicant

This section must be completed by the individual or group that is filing an application with the Water Resources Department. Attach a copy of the map from the application to this form.

A. Applicant

Name: Scott Coffman
 Address: 4980 Brownsboro Rd.
 City: Eagle Point State: OR Zip: 97524 Day Phone: 541-830-1441

B. Land and Location

Please provide information as requested below for all tax lots on or through which water will be diverted, conveyed, or used. Check "diverted" if water is diverted (taken) from its source on tax lot, "conveyed" if water is conveyed (transported) on tax lot, and "used" if water will be put to beneficial use on tax lot. More than one box may be checked. (Attach extra sheets as necessary.) Applicants for municipal use, or irrigation uses within irrigation districts, may substitute existing and proposed service area boundaries for the tax lot information requested below.

Tax Lot I.D.	Plan Designation (e.g. Rural Residential/RR-5)	Water to be: (check all that apply)	Proposed Land Use
1800	EFH F-5 RR-5	<input checked="" type="checkbox"/> Diverted <input type="checkbox"/> Conveyed <input checked="" type="checkbox"/> Used	F-5
		<input type="checkbox"/> Diverted <input type="checkbox"/> Conveyed <input type="checkbox"/> Used	
		<input type="checkbox"/> Diverted <input type="checkbox"/> Conveyed <input type="checkbox"/> Used	
		<input type="checkbox"/> Diverted <input type="checkbox"/> Conveyed <input type="checkbox"/> Used	
		<input type="checkbox"/> Diverted <input type="checkbox"/> Conveyed <input type="checkbox"/> Used	
		<input type="checkbox"/> Diverted <input type="checkbox"/> Conveyed <input type="checkbox"/> Used	

List counties and cities where water is proposed to be diverted, conveyed, or used. Jackson County

C. Description of Proposed Use

Indicate the type of application to be filed with the Water Resources Department.
 Water Use Permit Water Right Transfer Allocation of Conserved Water Exchange

Indicate the intended use of water and describe the key characteristics of the project.
 Commercial Industrial Instream Irrigation
 Municipal Quasi-municipal Domestic (indicate number of households) _____
 Other _____

Briefly describe: Eliminate pushup dam and convert POD to new pump station

Indicate the source of the water to be used.
 Reservoir/Pond Ground Water Surface Water Little Butte Creek

Indicate the estimated quantity of water the use will require: 0.10 CFS GPM Acre-Feet ^(source)

Last revised: 04/06/04

Receipt for Request for Land Use Information

State of Oregon
 Water Resources Department
 725 Summer Street NE, Suite A
 Salem, OR 97301-1271
 (503) 986-0900

T-10308

RECEIVED

JAN 25 2007

WATER RESOURCES DEPT
 SALEM, OREGON

For Local Government Use Only

The following section must be completed by a planning official from each county and city listed unless the project will be located entirely within the city limits. In this case, only the city planning agency must complete this form. Please request additional forms as needed or feel free to copy.

A. Allowed Use

Check the appropriate box below and provide requested information.

- 20W2007-00132
- Land uses to be served by proposed water uses (including proposed construction) are allowed outright or are not regulated by your comprehensive plan. Cite applicable ordinance section(s): Article 6.2- Go to section B "Approval" below.
- Land uses to be served by proposed water uses (including proposed construction) involve discretionary land use approvals as listed in the table below.

Type of Land Use Approval Needed (e.g. plan amendments, rezones, conditional use permits, etc.)	Cite Most Significant, Applicable Plan Policies & Ordinance Section References	Check the item that applies: Land Use Approval:	
		<input type="checkbox"/> Obtained <input type="checkbox"/> Denied	<input type="checkbox"/> Being pursued <input type="checkbox"/> Not being pursued
		<input type="checkbox"/> Obtained <input type="checkbox"/> Denied	<input type="checkbox"/> Being pursued <input type="checkbox"/> Not being pursued
		<input type="checkbox"/> Obtained <input type="checkbox"/> Denied	<input type="checkbox"/> Being pursued <input type="checkbox"/> Not being pursued
		<input type="checkbox"/> Obtained <input type="checkbox"/> Denied	<input type="checkbox"/> Being pursued <input type="checkbox"/> Not being pursued
		<input type="checkbox"/> Obtained <input type="checkbox"/> Denied	<input type="checkbox"/> Being pursued <input type="checkbox"/> Not being pursued

Note: Please attach documentation of applicable local land use approvals which have already been obtained. (Record of Action/Land use decision and accompanying findings are sufficient.)

B. Approval

Please provide printed name and written signature.

Name: Robert M Ivy Date: 1.23.07
 Title: Planner Phone: 341-774-6959
 Signature: Robert M Ivy

C. Additional Comments

Local governments are invited to express special land use concerns or make recommendations to the Department regarding this proposed use of water below, or on a separate sheet.

* Please note that in-water work within the high banks of Little Butte Creek may require permits.

Note: If this form cannot be completed while the applicant waits, sign and detach the receipt stub as instructed below. You will have 30 days from the Water Resources Department's notice date to return the completed Land Use Information Form or WRD may presume the land use associated with the proposed use of water is compatible with local comprehensive plans.

Receipt for Request for Land Use Information

Name of applicant: Scott Coffman

This receipt must be signed by a local government representative and returned to the applicant at the time they present this form. This receipt must be included with the application filed with the Water Resources Department if the local government cannot provide the requested land use information while the applicant waits.

City or County: Jackson County
 Staff contact: _____ Phone: _____
 Signature: _____ Date: _____



LAND-USE COMPATABILITY STATEMENT

THIS DOCUMENT IS SOLELY FOR THE PURPOSES OF REPLYING TO ANOTHER AGENCY'S REQUEST FOR COMMENTS! THIS IS NOT A LAND-USE PERMIT.

ZONING:

ZIS NUMBER: ZON2007-00132

SITE ADDRESS: 4980 BROWNSBORO HWY

PROJECT: ZON2007-00132

PRIMARY PARCEL NUMBER: 36-1E-05-1800

PRINT DATE: 01/23/2007

ASSOCIATED LOTS:

LAST UPDATED: 01/23/2007 12:00:00AM

Primary Owner

COFFMAN E SCOTT
4980 BROWNSBORO Unit EAGLE POINT, OR 97524

PURPOSE OF LUC/ PROJECT DESCRIPTION:

LUCS for WRD

GENERAL LUC INFORMATION:

01/22/2007: CONSULTANT REQUESTED ZONING SIGN-OFF ON A LUCS FOR WRD TO ALLOW THE POINT OF DIVERSION FOR EXISTING WATER RIGHTS TO BE RELOCATED.

TABLE 6.2-1 OF THE 2004 LAND DEVELOPMENT ORDINANCE (LDO) LISTS NON INTENSIVE AGRICULTURE AS AN OUTRIGHT PERMITTED USE IN THE UNDERLYING ZONE DISTRICT.

PLEASE NOTE THAT PERMITS MAY BE REQUIRED FOR IN-WATER WORK WITHIN THE HIGH BANKS OF LITTLE BUTTE CREEK. RIVY

There are no overlays currently identified for this case. This does not necessarily mean there are no overlays applicable to this property.

There are no structures / improvements identified under the Structure/Size section of this case.

There are no structures / improvements identified under the Height / Setback section of this case.

CONDITION DETAILS:

<u>Condition</u>	<u>Hold Level</u>	<u>Edited</u>	<u>Status</u>

Staff Signature

Assigned Staff: Robert Ivy

R. Ivy 1.23.07

T-10308

ZIS Recipient Signature

RECEIVED

JAN 25 2007

**WATER RESOURCES DEPT
SALEM, OREGON**



Oregon Water Resources Department
 725 Summer Street NE, Suite A
 Salem, Oregon 97301-1271
 (503) 986-0900
 www.wrd.state.or.us

Application for Water Right Transfer

Superseded by application received 8/24/07

Please type or print legibly in dark ink. If your application is incomplete or inaccurate, we will return it to you. If any requested information does not apply to your application, insert "n/a". Please read and refer to the instructions when completing your application. A summary of review criteria and procedures that are generally applicable to these applications is available at www.wrd.state.or.us/publication/reports/index.shtml.

APPLICATION FOR:

Please check one

<input checked="" type="checkbox"/> Water Right Transfer	<input type="checkbox"/> Temporary Transfer (number of years _____)	<input type="checkbox"/> Drought Transfer
<input type="checkbox"/> Historic Change in POD	<input type="checkbox"/> Permit Amendment	<input type="checkbox"/> Point of Diversion Change Due to Government Action
<input type="checkbox"/> To Instream Use		
<input checked="" type="checkbox"/> Other Transfer		

1. APPLICANT INFORMATION

Name: SCOTT COFFMAN
First Last

Address: 4980 BROWNSBORO RD
EAGLE POINT OR 97524
City State Zip

Phone: 541-830-1441
Home Work Other

*Fax: _____ *E-Mail address: _____

**Optional information*

2. AGENT INFORMATION

(The agent listed is authorized to represent the applicant in all matters relating to this transfer application)

Name: ROBERT JONES
First Last

Address: 725 N. LAUREL ST.
ASHLAND OR 97520
City State Zip

Phone: 541-488-0157
Home Work Other

*Fax: 541-488-0377 *E-Mail address: bobjones@bisp.net

**Optional information*

T 10308

Last revised: 10/23/2004

RECEIVED
FEB 09 2007
 WATER RESOURCES DEPT
 SALEM, OREGON

RECEIVED
DEC 08 2006
 WATER RESOURCES DEPT
 SALEM, OREGON

FSD

3. TYPE OF CHANGE PROPOSED

Please check all that apply

Point of Diversion or Appropriation	Place of Use	Character of Use (n/a for Permit Amendments)
<input checked="" type="checkbox"/> Change (The old point of diversion or appropriation will not be used for the portion of the water right affected by the transfer.) <input type="checkbox"/> Additional (Both the old and new points of diversion or appropriation will be used for the portion of the water right affected by the transfer.) <input type="checkbox"/> Historic Point of Diversion (Unauthorized point of diversion used for more than 10 years.) <input type="checkbox"/> Surface Water to Ground Water (A new point of appropriation will be used instead of the old point of diversion and not as an additional point of appropriation.)	<input type="checkbox"/> All, or a portion, of the right will be exercised at a different location than currently authorized. (Use of water at the current location will be discontinued.) <input type="checkbox"/> Exchange (Water from another source will be used in exchange for supplying an equal amount of replacement water to that source.)	Proposed new use: <input type="checkbox"/> Irrigation <input type="checkbox"/> Municipal <input type="checkbox"/> Quasi-municipal <input type="checkbox"/> Commercial <input type="checkbox"/> Industrial <input type="checkbox"/> Instream (complete Supplemental Form B) <input type="checkbox"/> Domestic (indicate number of households) _____ <input type="checkbox"/> Other _____ <input type="checkbox"/> Substitution (A supplemental ground water right will be substituted for a primary surface water right.)

Reason for changes: ELIMINATE PUSH-UP DAM TO BENEFIT FISH AND CONVERT POD TO NEW PUMP STATION.

Describe the *current* water delivery system. Include information on the pumps, canals, pipelines and sprinklers used to divert, convey and apply the water at the authorized place of use.

The description must be sufficient to demonstrate that the full quantity of water to be transferred can be conveyed from the authorized source and applied at the authorized location and that the applicant is ready, willing, and able to exercise the right. (Not applicable to applications for Permit Amendments.)

THE CURRENT SYSTEM USES A PUSH-UP DAM AND DITCH (referred to as TUCKER DITCH) TO DELIVER 1.85 cfs

System capacity: 2.0 cubic feet per second (cfs)

Attach one or more Evidence of Use Affidavits (Supplemental Form A) demonstrating that each of the right(s) involved in the transfer have been exercised in the last five years or that a presumption of forfeiture for non-use could be rebutted. (Not applicable to applications for Permit Amendments.)

RECEIVED
FEB 09 2007

WATER RESOURCES DEPT
SALEM, OREGON

RECEIVED

DEC 08 2006

WATER RESOURCES DEPT
SALEM, OREGON

T 10308

4. CURRENT WATER RIGHT INFORMATION

A separate page providing the information in this section must be completed for each certificate, permit, decree, or other right involved in the proposed transfer.

Water Right Subject to Transfer (check and complete **one** of the following):

<input checked="" type="checkbox"/> Certificated Right	<u>17221</u>	
	Certificate Number	Permit Number or Decree Name
<input type="checkbox"/> Adjudicated, Un-certificated Right		
	Name of Decree	Page Number
<input type="checkbox"/> Permit for which Proof has been Approved		
	Permit Number	Date Claim of Beneficial Use Submitted
<input type="checkbox"/> Transferred Right for which Proof has been Filed		
	Previous Transfer Number	Date Claim of Beneficial Use Submitted
<input type="checkbox"/> Permit for which an Amendment is Requested		
	Permit Number	Completion Date of Permit

Name on Permit, Certificate, or Decree: R.E. TUCKER

County: JACKSON Authorized Use(s): Irrigation

Are there multiple **Priority Dates** identified on the water right? Yes No
If "Yes", any information provided on Page 4 must identify which priority date is associated with each of the proposed points of diversion/appropriation and places of use. In addition, list those priority dates: _____

Source(s) of Water Listed on Right: LITTLE BUTTE CREEK

Tributary to: ROGUE RIVER

Are there other **Sources** listed on the water right? Yes No
If "Yes", any information provided on Page 4 must identify which source is associated with each of the proposed points of diversion/appropriation and proposed places of use. In addition, list those other sources: _____

Are there **Other Water Rights** or permits associated with this land? Yes No
If "Yes", what are the Permit or Certificate Numbers? _____
Pursuant to ORS 540.510, any right that is supplemental to a primary right proposed for transfer must be included in the transfer or be cancelled.

Remarks: NA

T 10308

RECEIVED
 FEB 05 2007
 Transfer Application/3
 WATER RESOURCES DEPT
 SALEM, OREGON

RECEIVED
 DEC 08 2006
 WATER RESOURCES DEPT
 SALEM, OREGON

Certificate Number or other identifying number from *Page 3*: 17221

A separate page providing the following information must be completed for each certificate, permit, decree, or other right involved in the proposed transfer.

Is the entire water right identified on *Page 3* affected by this transfer? Yes No

If "Yes", the remainder of this page need not be completed.

If "No", the following information must be provided only for those points of diversion/appropriation and places of use that are involved in the transfer.

Government lot and donation land claim numbers must be included in the tables below only if the information is reflected on the existing water right.

Location of Existing Authorized Point(s) of Diversion or Appropriation to be Changed:

Township		Range		Mer	Sec	¼ ¼ Section	Gov't Lot or DLC	Survey Coordinates (coordinates from a recognized survey corner)
36	S	1	E	W	4	NE SW		800 ft south and 2350 ft east of EAST ¼ Corner, Section 5

Location of Existing Authorized Place of Use to be Changed:

Township		Range		Mer	Sec	¼ ¼ Section	Gov't Lot or DLC	Acres (if applicable)
36	S	1	E	W	5	SW NE		1.0
36	S	1	E	W	5	NW SE		3.0

T 10300
RECEIVED
 FEB 09 2007
 WATER RESOURCES DEPT
 SALEM, OREGON

RECEIVED
 DEC 08 2006
 WATER RESOURCES DEPT
 SALEM, OREGON

5. PROPOSED CHANGES TO THE WATER RIGHT

A separate page providing the information in this section must be completed for each certificate, permit, decree, or other right involved in the proposed transfer.

Certificate Number or other identifying number from *Section 4*: 17221

Location of Proposed Point(s) of Diversion or Point(s) of Appropriation:

Township		Range		Mer	Sec	¼ ¼ Section	Gov't Lot or DLC	Survey Coordinates (coordinates from a recognized survey corner)
36	S	1	E	W	5	NW SE		510 ft South and 1840' West
								of East ¼ Corner of Sec. 5

Attach additional copies as necessary to describe locations of other proposed points of diversion or appropriation. Clearly mark each of the additional copies with the appropriate Certificate Number or other identifying number. Not applicable to applications for transfers to instream water rights.

Location of Proposed Place of Use:

Township		Range		Mer	Sec	¼ ¼ Section	Gov't Lot or DLC	Acres (if applicable)
36	S	1	E	W	5	SW NE		1.0
36	S	1	E	W	5	NW SE		3.0

Attach additional copies as necessary to describe locations of other proposed places of use. Clearly mark each of the additional copies with the appropriate Certificate Number or other identifying number. Not applicable to applications for transfers to instream water rights.

Remarks: N/A

RECEIVED

FEB 09 2007

WATER RESOURCES DEPT
SALEM, OREGON

Transfer Application/5

RECEIVED

DEC 08 2006

WATER RESOURCES DEPT
SALEM, OREGON

T 10308

6. AFFECTED DISTRICTS AND LOCAL GOVERNMENTS

Are any of the water rights proposed for transfer located within or served by an irrigation or other water district? Yes No

Will any of the water rights be located within or served by an irrigation or other water district after the proposed transfer? Yes No

Is water for any of the rights supplied under a water service agreement or other contract for stored water with a Federal agency? Yes No

If "Yes", for any of the above, list the name and mailing address of the district and/or agency:

N/A

List the name and mailing address of all affected local governments (e.g., county, city, municipal corporation, and tribal governments within whose jurisdiction the rights are located).

N/A

7. LAND OWNERSHIP

Does the applicant own the lands FROM which the right is being transferred? Yes No

If "No", provide the following information. For Temporary Transfers, also include a notarized statement granting consent to the transfer from each of the landowners:

Names of Current Landowner(s): SCOTT COFFMAN
Address: 4980 BROWNBORO RD
EAGLE POINT OR 97524
City State Zip

Does the applicant own the lands TO which the right is being transferred? Yes No

If "No", provide the following information:

Names of Receiving Landowner(s): Same
Address: _____
City State Zip

Check one of the following:

The receiving landowner will be responsible for completion of the proposed changes after the final order is issued. All notices and correspondence should be sent to this landowner.

The applicant will remain responsible for completion of changes. Notices and correspondence should continue to be sent to the applicant and applicant's agent.

RECEIVED

FEB 09 2007

WATER RESOURCES DEPT
SALEM, OREGON

T 10308

RECEIVED
DEC 08 2006
WATER RESOURCES DEPT
SALEM, OREGON

8. ATTACHMENTS

Check each of the following attachments included with this application. The application will be returned if all required attachments are not included.


<p>Form A – Evidence of Use Affidavits</p> <p><input checked="" type="checkbox"/> At least one Evidence of Use Affidavit documenting that the right has been used during the last five years or that the right is not subject to forfeiture under ORS 540.610 is attached. The affidavit provided must be the original, not a copy.</p> <p>Form B – Instream Water Right Transfer</p> <p><input type="checkbox"/> Required for instream transfers only.</p> <p>Map</p> <p><input checked="" type="checkbox"/> Permanent Water Right Transfer The map must be prepared by a Certified Water Right Examiner and meet the requirements of OAR 690-380-3100 unless a waiver has been granted. The map provided must be the original, not a copy.</p> <p><input type="checkbox"/> Permit Amendment, Temporary Transfer, or Other Application A map meeting the requirements of OAR 690-380-3100 must be included but need not be prepared by a Certified Water Right Examiner.</p> <p>Evidence of Lien Holder Notification</p> <p><input type="checkbox"/> Copies of the written notification of the proposed transfer provided by the applicant to each lien holder, unless the water right has been quit claimed.</p> <p>Recorded Deed</p> <p><input type="checkbox"/> Required for temporary transfers only.</p>	<p>Land Use Information Form:</p> <p><input checked="" type="checkbox"/> Enclosed</p> <p><input type="checkbox"/> Not Required if all of the following are met:</p> <ul style="list-style-type: none"> ❶ In EFU zone or irrigation district, ❷ Change in place of use only, ❸ No structural changes needed, including diversion works, delivery facilities, other structures, and ❹ Irrigation only. <p>Water Well Reports/Well Logs:</p> <p><input type="checkbox"/> The application is for a change in point of appropriation or change from surface water to ground water and copies of all water well reports are attached.</p> <p><input type="checkbox"/> Water well reports are not available and a description of construction details including well depth, static water level, and information necessary to establish the ground water body developed or proposed to be developed is attached.</p> <p><input type="checkbox"/> The application is for a surface water transfer and water well reports are not required.</p> <p>Fees:</p> <p><input type="checkbox"/> Amount enclosed: \$ <u>175.00</u> See the Department's Fee Schedule at www.wrd.state.or.us or call (503) 986-0900.</p>
---	---

9. SIGNATURES

I (we) understand that prior to approval of a permanent transfer and after issuance of a draft preliminary determination by the Department, I (we) must submit:

- (1) A report on ownership and lien information prepared by a title company within the last three months if required under OAR 690-380-3000(13), and
- (2) If I (we) are not the landowners, proof that the landowner or entity to which the water right has been quitclaimed consents to the transfer or that ownership information is not required.

I (we) affirm that the information contained in this application is true and accurate.

	<u>SCOTT COFFMAN</u>	<u>OCT 30, 2006</u>
applicant signature	name (print)	date
_____	_____	_____
applicant signature	name (print)	date

Before submitting your application, be sure you have:

- Answered each question completely.
- Included the required attachments.
- Provided original signatures for all named deed holders or other parties with an interest in the right.
- Included a check payable to the Oregon Water Resources Department for the appropriate amount.

RECEIVED

RECEIVED
DEC 08 2006
WATER RESOURCES DEPT
SALEM, OREGON

FEB 09 2007
WATER RESOURCES DEPT
SALEM, OREGON

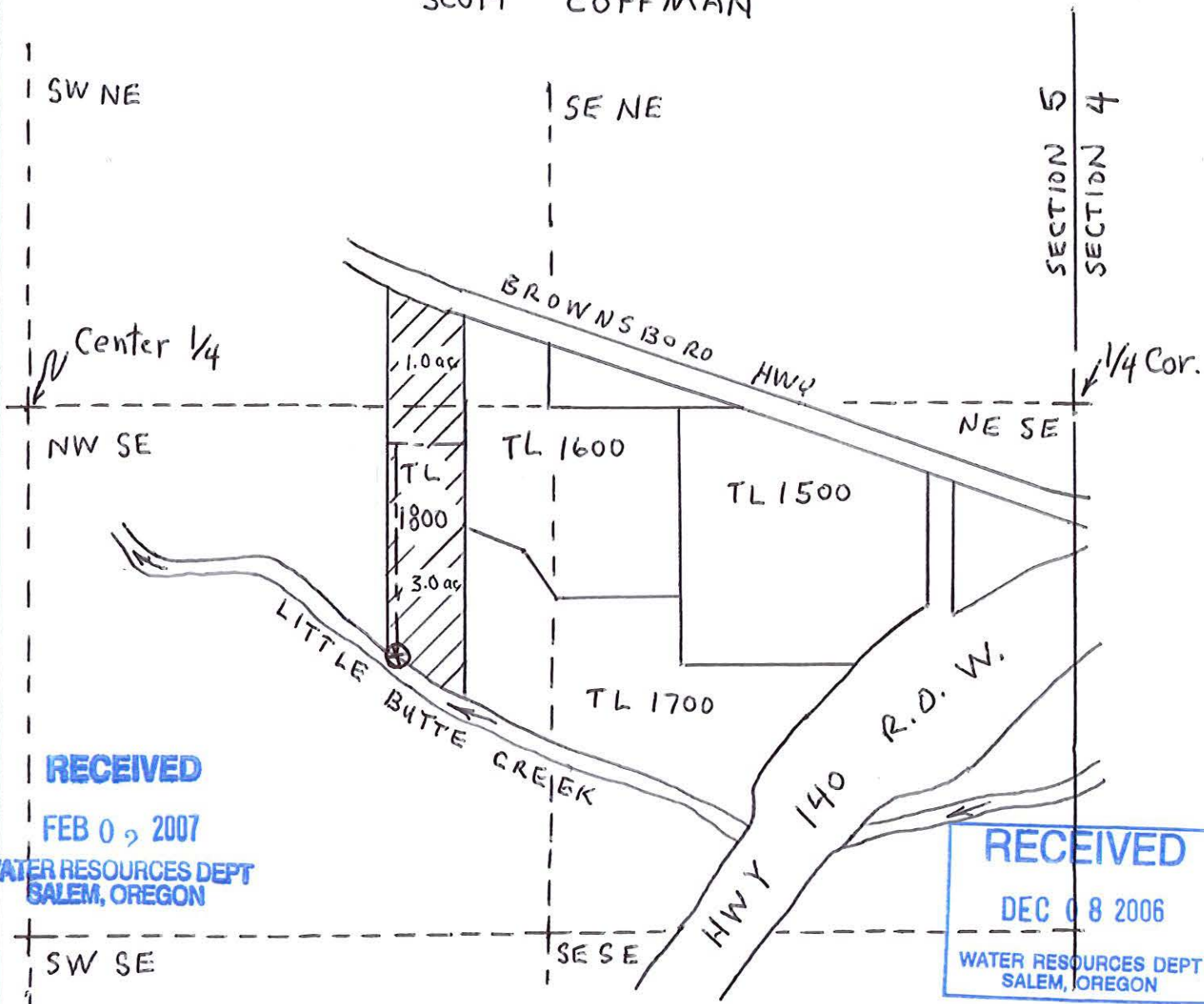
Transfer Application/7

10308

TRANSFER OF P. O. D.
 PROPOSED NEW LOCATION
 T. 36 S., R. 1 E., SECTION 5, TL 1800, W.M.
 CERTIFICATE 17221
 for
 SCOTT COFFMAN

*Superseded by
 map received 1/24/07*

Scale: 1" = 400'



RECEIVED

FEB 09 2007

WATER RESOURCES DEPT
 SALEM, OREGON

RECEIVED

DEC 08 2006

WATER RESOURCES DEPT
 SALEM, OREGON

⊗ PROPOSED NEW POD, Located
 510 ft south and 1840 ft west
 of Quarter Corner of Sections 4 & 5



RENEWAL DATE: 6-30-07

NOTE: This map is for water rights
 purposes. It is not to be used
 for property line locations.

Dorothy Pedersen

From: Dorothy Pedersen
Sent: Wednesday, December 12, 2007 5:05 PM
To: 'Terrance Anthony'
Subject: T-10307 and T-10308 ownership info

Attachments: 10307-response-to-dpd.pdf; 10308-response-to-dpd.pdf



10307-response-to-10308-response-to-
dpd.pdf (371... dpd.pdf (243...

Terry,

Attached is the ownership information for T-10307 and T-10308. Please review and let me know whether or not we have everything that is needed. Then put together the remaining deliverables for these projects and invoice them.

Bob Jones has asked whether the transfers could be combined in a single newspaper notice. I'd like you to generate separate notices for each transfer, and if we decide in the end to combine them I'll make the adjustments.

These transfers and T-10305 will share a common remaining right certificate.

Have a good evening,
Dorothy

Dorothy I. Pedersen
Field Services Division
Oregon Water Resources Department
Dorothy.I.PEDERSEN@wrd.state.or.us
503-986-0890

Dorothy Pedersen

From: Dorothy Pedersen [Dorothy.I.PEDERSEN@wrd.state.or.us]
Sent: Friday, March 23, 2007 3:42 PM
To: 'Terrance Anthony'
Subject: T-10308 information

Attachments: 10308-WM rev.pdf; 10308-land use.pdf; 10308-odfw-rev.pdf; 10308-dpd-template.doc



10308-WM rev.pdf
(47 KB)



10308-land use.pdf
(90 KB)



10308-odfw-rev.pdf
(66 KB)



10308-dpd-templat
e.doc (116 KB...)

Dorothy I. Pedersen
Field Services Division
Oregon Water Resources Department
Dorothy.I.PEDERSEN@wrd.state.or.us
503-986-0890

**Reimbursement Authority Process
Itemized Estimate Sheet
for
Water Rights Transfer**

Application Number T-10308
Name of Applicant: Scott Coffman

Proposed Timeline

2/13/07	Public Notice (start of 30-day comment period).
3/28/07	Completion of draft preliminary determination--1 week after contracts signed and removal of deficiencies, but not before the end of the Public Notice comment period and receipt of all agency reviews (Watermaster, groundwater and ODIW as applicable).
5/3/07	Deadline for applicant review of draft preliminary determination--30 days or more after draft PD mailed to applicant, depending on issues to be resolved.
5 working days after receipt of DPD comments	Completion of contract work: Submittal of PD cover letter, PD public notice (and remaining rights certificates if applicable)--within 5 business days after comments received from applicant that the draft is satisfactory, or after the end of the period for applicant to comment on draft PD and remedy deficiencies.

For purposes of water right transfers, all deliverables must be in Microsoft Word except remaining right certificates for which electronic copies of the existing certificates are currently available in WordPerfect.

Estimate


	Item	Time
1	Review of application for completeness.	1.0
2	Review of "From" lands to confirm consistency with existing right(s) and ownership.	1.0
3	Review of "To" lands for conflicts and preparation of draft deficiency letter (if necessary).	0
4	Preparation of draft preliminary determination, DPD cover letter and contact list.	1.5
5	Preparation of PD public notice, PD cover letter (and remaining right certificate(s) if necessary), and processing documentation.	1.0
Total Estimated Time:		4.5

(Indicate the estimated amount of time, in 1/2 hour increments, needed to complete each item listed.)

Prior to preparing an estimate, contact Department staff if work could not be performed consistent with the proposed timeline. In developing the estimate, review the transfer application, transfer map, existing certificate, and final proof map. Pay particular attention to the clarity of the existing rights and the complexity of the request.

Name of Consultant: Conservation Strategies

Authorized Representative:



Date:

2-19-07

Shipping Checklist for Reimbursement Authority File

File T- 10308 Applicant: Scott Coffman

Agent/Contact: Robert Jones

Ship to Contractor: Terrance Anthony

Items included:

- Copy of front of file folder
- Reimbursement Authority Estimate Application
- Transfer Application form
- Transfer map
- Evidence of use affidavit
- Supporting documentation for evidence of use
- Land-use Information form
- Lot book report (or deed if instream or temporary transfer, or application received before 7/1/03) - *request in DPD cover letter*
- Certificate or copy of decree for each right to be transferred
- Final Proof map or decree map for each right to be transferred
- Well logs (if change in POA, SW POD-to-GW POA change)
- Watermaster review (all transfers) - *will send later*
- ODFW review (if change in POD)
- GW review (if Δ POA, or POD-to-POA change)
-
- Final Deliverable cover sheet
- Itemized Estimate sheet for contractor

Additional things to check:

- All regular application processing fees paid
- Reimbursement Authority \$125 fee paid for preparing estimate
- Date of WRD initial Public Notice 2-13-07

Number of sheets copied 23

File contents copied by L. Paschke Date 2-7-07

**Reimbursement Authority
Final Deliverables Cover Sheet
for
Transfers**

Transfer # T-10308

Applicant: Scott Coffman

The following items have been submitted electronically*:

- Contact List
- Draft Preliminary Determination (DPD)
- DPD Cover Letter
- PD Notice
- PD Cover Letter
- Remaining Right Certificates (one for each right that is not entirely affected by the transfer)

***NOTE:** Transfer documents should be submitted in MS Word format preferably, or "rich text" format.

The following items are enclosed:

- Marked copy of transfer application
- Notes or sketches, maps, etc. from evaluation of changes, injury evaluation, etc. that will help document what was considered in reaching the findings and determination in the Preliminary Determination.
- Copies of each certificate that is only partially included in the transfer, marked as needed to show what portion of the right is being affected, and what remains unchanged.
- Signature of Contractor: _____ Date: _____

For WRD use only:

WRD approval by: _____ Date: _____

**Reimbursement Authority Process
Itemized Estimate Sheet
for
Water Rights Transfer**

Application Number T-10308

Name of Applicant: Scott Coffman

Proposed Timeline

2/13/07	Public Notice (start of 30-day comment period).
3/28/07	Completion of draft preliminary determination--1 week after contracts signed and removal of deficiencies, but not before the end of the Public Notice comment period and receipt of all agency reviews (Watermaster, groundwater and ODFW as applicable).
5/3/07	Deadline for applicant review of draft preliminary determination--30 days or more after draft PD mailed to applicant, depending on issues to be resolved.
5 working days after receipt of DPD comments	Completion of contract work: Submittal of PD cover letter, PD public notice (and remaining rights certificates if applicable)--within 5 business days after comments received from applicant that the draft is satisfactory, or after the end of the period for applicant to comment on draft PD and remedy deficiencies.

For purposes of water right transfers, all deliverables must be in Microsoft Word except remaining right certificates for which electronic copies of the existing certificates are currently available in WordPerfect.

Estimate

	Item	Time
1	Review of application for completeness.	
2	Review of "From" lands to confirm consistency with existing right(s) and ownership.	
3	Review of "To" lands for conflicts and preparation of draft deficiency letter (if necessary).	
4	Preparation of draft preliminary determination, DPD cover letter and contact list.	
5	Preparation of PD public notice, PD cover letter (and remaining right certificate(s) if necessary), and processing documentation.	
Total Estimated Time:		

(Indicate the estimated amount of time, in ½ hour increments, needed to complete each item listed.)

Prior to preparing an estimate, contact Department staff if work could not be performed consistent with the proposed timeline. In developing the estimate, review the transfer application, transfer map, existing certificate, and final proof map. Pay particular attention to the clarity of the existing rights and the complexity of the request.

Name of Consultant: Conservation Strategies

Authorized Representative: _____

Date: _____

**WATER RESOURCES DEPARTMENT
REIMBURSEMENT AUTHORITY ESTIMATE APPLICATION**

House Bill 2551 (2003 Oregon Laws) authorizes the Oregon Water Resources Department (OWRD) to expedite or enhance regulatory processes voluntarily requested under the agreement. The voluntary agreement can be entered into with any person requesting services and agreeing to pay the Department's costs of providing the service.

The Department has established a pool of qualified contractors to perform expedited services for water right transfers; water right permits extensions, and water right certificates.

The purpose of this application is to obtain an estimate from the next qualified contractor in the appropriate pool. There is a non-refundable application fee of \$125.00 per request. The contractor will provide an estimate of the cost and of the time required to process and develop a recommendation on the request of a: (check one):

<u>REQUEST</u>	<u>TYPE</u>	<u>FILE NUMBER</u>
<input checked="" type="checkbox"/>	Transfer Application	<u>T-10308</u>
<input type="checkbox"/>	Certificate Request	_____
<input type="checkbox"/>	Extension of Time Request	_____

Applicant Information

Applicant: Scott Coffman
 (Please Print)

Address: 4980 Brownsboro Rd.
Eagle Point, OR 97524

Phone: 541 - 830 - 1441

I understand the following:

- There is a non-refundable application fee of \$125.00 per request.
- That upon receipt of my non-refundable application fee, OWRD will assign my request to the next contractor in the pool of contractors performing expedited services.
- That this fee covers the copying, the mailing cost, as well as the cost for the contractor to evaluate and provide the estimate for processing of the request.
- That OWRD will provide all pertinent information to the assigned contractor within one (1) business day.
- That OWRD will, notify me in writing of the estimates of costs and time frame for the expedited service.
- That upon receiving the estimates I may agree or decline to enter into a formal contract to pay the estimated cost in advance to initiate the expedited service.
- An incomplete or inaccurate application may delay the process and increase the cost to process my request.
- Expedited processing does not guarantee a favorable review my request.

I certify that I am the (check one) Applicant Applicant's Representative Other (Please specify) _____

Signature: Robert C. Jones Name: Robert C. Jones

OWRD USE ONLY

Contractor Assigned: <u>Anthony</u>	Total Amount Paid: \$ _____
OWRD Approval: _____	

RECEIVED

FEB 09 2007

**WATER RESOURCES DEPT
SALEM, OREGON**

Revised 3/24/05