

T-10355

T-10355

Name City of Portland, Parks + Rec

By \_\_\_\_\_

Address 6437 SE Division St Bldg 416Portland, OR 97206503 823-1607Change in APOA

Date filed \_\_\_\_\_

Date of hearing \_\_\_\_\_

Place of hearing \_\_\_\_\_

Date of order 10.22.07 Vol. 73, page 527

Date for application of water \_\_\_\_\_

Proof mailed \_\_\_\_\_

Proof received COBU 12/5/2012

Certificate issued \_\_\_\_\_ Vol. \_\_\_\_\_, page \_\_\_\_\_

83551

## DESCRIPTION OF WATER RIGHT

Name of stream WellTrib. of Columbia River County of MultnomahUse IR

Quantity of water \_\_\_\_\_ No. of acres \_\_\_\_\_

Name of ditch \_\_\_\_\_

Date of priority 5/20/1969 2/11/2005In name of same City of Portland

\_\_\_\_\_ Adjudication, Vol. \_\_\_\_\_, page \_\_\_\_\_

App. No. 64886 Per. No. 64601 Cert. No. 44646

Certificate cancelled \_\_\_\_\_

Notation made on record by \_\_\_\_\_

Big Map file

## REMARKS

Agent: Dan Butts 6437 SE Division St. Portland OR 97206 503 823-1607City of PortlandPublic Notice: 4/10/2007Contractor: PWM

## FEES PAID

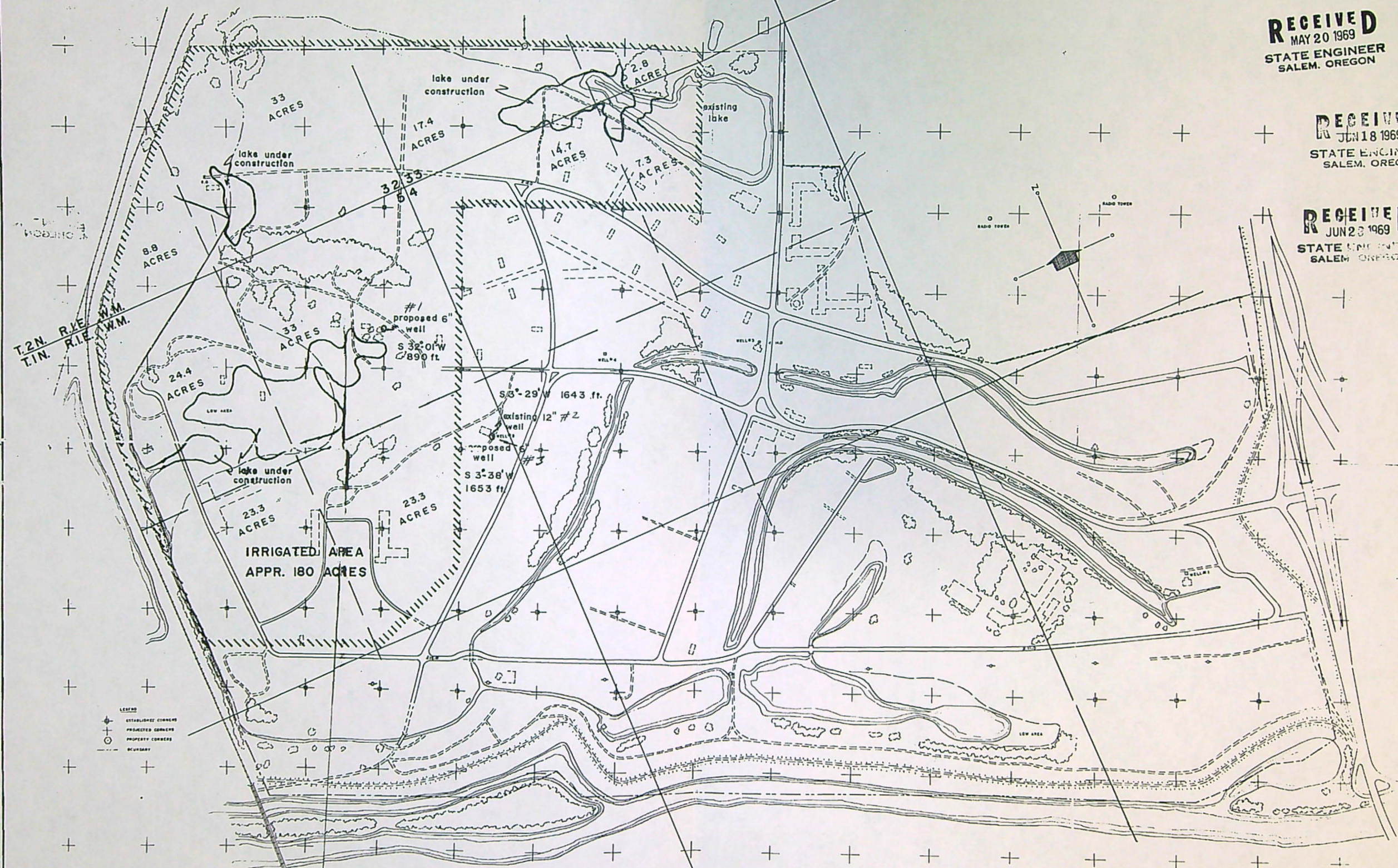
Date	Amount	Receipt No.
<u>3/30/07</u>	<u>525.00</u>	<u>86897</u>
TOTAL . . .		
	Cert. Fee	

## FEES REFUNDED

Date	Amount	Check No.

COBU MAP #737





RECEIVED  
MAY 20 1969  
STATE ENGINEER  
SALEM, OREGON

RECEIVED  
JUN 18 1969  
STATE ENGINEER  
SALEM, OREGON

RECEIVED  
JUN 23 1969  
STATE ENGINEER  
SALEM, OREGON

T.2N. R.1E. W.1M.  
T.1N. R.1E. W.1M.

LEGEND  
+ ESTABLISHED CORNERS  
o PROPOSED CORNERS  
o PROPERTY CORNERS  
--- BOUNDARY

SCALE 1" = 400'

Application No. G4886  
Permit No. G4601

WEST DELTA PARK	
BUREAU OF PARKS AND PUBLIC RECREATION	
PORTLAND, OREGON	
ORLAND A. DEAN	JOHN R. JONES
HARRY B. DICKER	JOHN L. PARKS
DATE FEB. 1960	RECEIVED FROM: PLANNING MAP
BY: William Waples Co. S.F.S.	AREA NO. 104A



**STATE OF OREGON  
WATER RESOURCES DEPARTMENT**

RECEIPT # **86897**

725 Summer St. N.E. Ste. A  
SALEM, OR 97301-4172  
(503) 986-0900 / (503) 986-0904 (fax)

INVOICE # \_\_\_\_\_

RECEIVED FROM: The Treasurer of the City of Portland  
BY: \_\_\_\_\_

APPLICATION	
PERMIT	
TRANSFER	10355

CASH: ☐ CHECK: # 465978 OTHER: (IDENTIFY) ☐

TOTAL REC'D \$ 525.00

**1083 TREASURY 4170 WRD MISC CASH ACCT**

0407 COPIES \$ \_\_\_\_\_  
OTHER: (IDENTIFY) \$ \_\_\_\_\_

0243 I/S Lease \_\_\_\_\_ 0244 Muni Water Mgmt. Plan \_\_\_\_\_ 0245 Cons. Water \_\_\_\_\_

**4270 WRD OPERATING ACCT**

**MISCELLANEOUS**

0407 COPY & TAPE FEES \$ \_\_\_\_\_  
0410 RESEARCH FEES \$ \_\_\_\_\_  
0408 MISC REVENUE: (IDENTIFY) \$ \_\_\_\_\_  
TC162 DEPOSIT LIAB. (IDENTIFY) \$ \_\_\_\_\_  
0240 EXTENSION OF TIME \$ \_\_\_\_\_

**WATER RIGHTS:**

0201 SURFACE WATER	\$	0202	\$
0203 GROUND WATER	\$	0204	\$
0205 TRANSFER	\$ <u>525.00</u>		

**WELL CONSTRUCTION**

0218 WELL DRILL CONSTRUCTOR	\$ <u>8</u>	0219	\$
LANDOWNER'S PERMIT		0220	\$

OTHER (IDENTIFY) \_\_\_\_\_

**0536 TREASURY 0437 WELL CONST. START FEE**

0211 WELL CONST START FEE	\$	CARD #	
0210 MONITORING WELLS	\$	CARD #	

OTHER (IDENTIFY) \_\_\_\_\_

**0607 TREASURY 0467 HYDRO ACTIVITY LIC NUMBER**

0233 POWER LICENSE FEE (FWWRD)	\$
0231 HYDRO LICENSE FEE (FWWRD)	\$
HYDRO APPLICATION	\$

**TREASURY OTHER / RDX**

FUND \_\_\_\_\_ TITLE \_\_\_\_\_

OBJ. CODE \_\_\_\_\_ VENDOR # \_\_\_\_\_

DESCRIPTION \_\_\_\_\_ \$ \_\_\_\_\_

RECEIPT:

**86897**

DATED:

3/30/07

BY:

L. Paschke



STATE OF OREGON  
COUNTY OF MULTNOMAH  
CERTIFICATE OF WATER RIGHT

THIS CERTIFICATE ISSUED TO

CITY OF PORTLAND; PARKS AND RECREATION  
6437 SE DIVISION ST BUILDING 416  
PORTLAND OR 97206

confirms the right to use the waters of TWO WELLS, tributary of COLUMBIA RIVER for IRRIGATION of 109.8 ACRES.

This right was perfected under permit G-4601. The date of priority is MAY 20, 1969. The amount of water to which this right is entitled is limited to an amount actually used beneficially, and shall not exceed 1.37 CUBIC FEET PER SECOND, or its equivalent in case of rotation, measured at the points of appropriation.

The wells are located as follows:

Twp	Rng	Mer	Sec	Q-Q	DLC	Measured Distances
1 N	1 E	WM	5	SE NE	67	WELL #2 (Original Well) - 1540 FEET SOUTH AND 190 FEET WEST FROM NE CORNER, SECTION 5
1 N	1 E	WM	4	SW NW	67	WELL #3 - 1469 FEET SOUTH AND 651 FEET EAST FROM NW CORNER, SECTION 4

The amount of water used for irrigation, together with the amount secured under any other right existing for the same lands, is limited to a diversion of ONE-EIGHTIETH of one cubic foot per second, or its equivalent for each acre irrigated, and shall be further limited to a diversion of not to exceed 2.5 acre-feet per acre for each acre irrigated during the irrigation season of each year.

The use shall conform to such reasonable rotation system as may be ordered by the proper state officer.

A description of the place of use is as follows:

Twp	Rng	Mer	Sec	Q-Q	DLC	Acres
1 N	1 E	WM	4	NE NW	67	2.5
1 N	1 E	WM	4	NW NW	67	3.4
1 N	1 E	WM	5	NE NE	67	16.5
1 N	1 E	WM	5	NW NE	67	22.7
1 N	1 E	WM	5	SW NE	67	11.8
1 N	1 E	WM	5	SE NE	67	11.7
2 N	1 E	WM	32	SW SE	38	5.2
2 N	1 E	WM	32	SE SE	38	23.1
2 N	1 E	WM	33	SW SW	38	10.9

**NOTICE OF RIGHT TO PETITION FOR RECONSIDERATION OR JUDICIAL REVIEW**

This is an order in other than a contested case. This order is subject to judicial review under ORS 183.482. Any petition for judicial review must be filed within the 60-day time period specified by ORS 183.482. Pursuant to ORS 183.482, ORS 536.075 and OAR 137-003-0675, you may petition for judicial review and petition the Director for reconsideration of this order. A petition for reconsideration may be granted or denied by the Director, and if no action is taken within 60 days following the date the petition was filed, the petition shall be deemed denied.



Twp	Rng	Mer	Sec	Q-Q	DLC	Acres
2 N	1 E	WM	33	SE SW	38	2.0

The right to the use of the water for the above purpose is restricted to beneficial use on place of use described.

Water shall be acquired from the same aquifer (water source) as the original point of appropriation.

The quantity of water diverted at the additional point of appropriation (Well #3), together with the quantity of diverted at the original point of appropriation (Well #2), shall not exceed the quantity of water available from the original point of appropriation.

The water user shall maintain and operate the existing measurement device and shall make such improvements as may be required by the Department.

This certificate is issued to confirm a change in AN ADDITIONAL POINT OF APPROPRIATION approved by an order of the Water Resources Director entered October 22, 2007, at Special Order Volume 73, Page 527, approving Transfer Application 10355, and together with Certificate 83551, supersedes Certificate 44646, State Record of Water Right Certificates.

Issued MAY 29 2013.



Dwight W. French  
Administrator, Water Right Services, for  
Phillip C. Ward, Director



In the Matter of Transfer Application ) FINAL ORDER APPROVING AN  
T-10355, Multnomah County ) ADDITIONAL POINT OF  
 ) APPROPRIATION

## Special Order Volume 73 Page 527



**Authorized Place of Use:**

IRRIGATION							
Twp	Rng	Mer	Sec	Q-Q	GLot	DLC	Acres
1 N	1 E	WM	4	NE NW		67	2.5
1 N	1 E	WM	4	NW NW		67	3.4
1 N	1 E	WM	5	NE NE		67	16.5
1 N	1 E	WM	5	NW NE		67	22.7
1 N	1 E	WM	5	SW NE		67	11.8
1 N	1 E	WM	5	SE NE		67	11.7
2 N	1 E	WM	32	SW SE	5		5.2
2 N	1 E	WM	32	SE SE	5		23.1
2 N	1 E	WM	33	SW SW	1		10.9
2 N	1 E	WM	33	SE SW	2		2.0

3. Application T-10355 proposes to add an authorized point of appropriation approximately 0.16 mile from the existing point of appropriation to:

Twp	Rng	Mer	Sec	Q-Q	DLC	Survey Coordinates
1 N	1 E	WM	4	SW NW	67	1469 FEET SOUTH AND 651 FEET EAST FROM THE NW CORNER OF SECTION 4

4. Notice of the application for transfer was published on April 10, 2007, pursuant to OAR 690-380-4000. No comments were filed in response to the notice.
5. On August 31, 2007, the Department mailed a copy of the draft Preliminary Determination proposing to approve Transfer Application T-10355 to the applicant. The draft Preliminary Determination set forth a deadline of October 1, 2007, for the applicant to respond. The applicant requested that the Department proceed with issuance of a Preliminary Determination and provided the necessary information to demonstrate that the applicant is authorized to pursue the transfer.
6. On September 13, 2007, the Department issued a Preliminary Determination proposing to approve Transfer T-10355 and mailed a copy to the applicant. Additionally, notice of the Preliminary Determination for the transfer application was published on the Department's weekly notice on September 18, 2007, pursuant to ORS 540.520 and OAR 690-380-4020. No protests were filed in response to the notice.

***Transfer Review Criteria (OAR 690-380-4010)***

7. Water has been used within the last five years according to the terms and conditions of the right, and there is no information in the record that would demonstrate that the right is subject to forfeiture under ORS 540.610.
8. A pump, pipeline, and sprinkler system sufficient to use the full amount of water allowed under the existing right were present within the five-year period prior to submittal of Application T-10355.
9. The proposed change would not result in enlargement of the right.



10. The proposed change would not result in injury to other water rights.


### Conclusions of Law

The additional point of appropriation proposed in application T-10355 appears to be consistent with the requirements of ORS 537.705 and 540.505 to 540.580 and OAR 690-380-5000.

### Now, therefore, it is ORDERED:

1. The additional point of appropriation proposed in application T-10355 is approved.
2. Water right certificate 44646 is cancelled. A new certificate will be issued describing that portion of the right not affected by this transfer.
3. The right to the use of the water is restricted to beneficial use at the place of use described, and is subject to all other conditions and limitations contained in Certificate 44646 and any related decree.
4. Water shall be acquired from the same aquifer (water source) as the original point of appropriation.
5. The quantity of water diverted at the additional point of appropriation, together with that diverted at the original point of appropriation, shall not exceed the quantity of water lawfully available at the original point of appropriation.
6. The water user shall maintain and operate the existing measurement device and shall make such improvements as may be required by the Department.
7. The approved change shall be completed and full beneficial use of the water shall be made on or before **October 1, 2009**. A Claim of Beneficial Use prepared by a Certified Water Rights Examiner shall be submitted by the applicant to the Department within one year after the deadline for completion of the change and full beneficial use of the water.
8. When satisfactory proof of the completed change is received, a new certificate confirming the right transferred will be issued.

Dated at Salem, Oregon this 22 day of October 2007.

  
Phillip C. Ward, Director

Mailing date: OCT 24 2007



STATE OF OREGON  
COUNTY OF MULTNOMAH  
CERTIFICATE OF WATER RIGHT

THIS CERTIFICATE ISSUED TO

CITY OF PORTLAND PARKS AND RECREATION  
6437 SE DIVISION STREET  
PORTLAND, OREGON 97206

confirms the right to use the waters of WELL 1, in the COLUMBIA RIVER BASIN for IRRIGATION of 2.4 ACRES.

This right was perfected under Permit G-4601. The date of priority is MAY 20, 1969. The amount of water to which this right is entitled is limited to an amount actually used beneficially, and shall not exceed 0.03 CUBIC FOOT PER SECOND or its equivalent in case of rotation, measured at the well.

The well is located as follows:

Twp	Rng	Mer	Sec	Q-Q	DLC	Survey Coordinates
1 N	1 E	WM	5	NE NE	67	WELL 1 - 490 FEET SOUTH AND 350 FEET WEST FROM THE NE CORNER OF SECTION 5.

The amount of water used for irrigation, together with the amount secured under any other right existing for the same lands, shall be limited to ONE-EIGHTIETH of one cubic foot per second per acre, or its equivalent for each acre irrigated and shall be further limited to a diversion of not to exceed 2.5 acre-feet per acre for each acre irrigated during the irrigation season of each year, and shall conform to such reasonable rotation system as may be ordered by the proper state officer.

A description of the place of use to which this right is appurtenant is as follows:

IRRIGATION						
Twp	Rng	Mer	Sec	Q-Q	DLC	Acres
1 N	1 E	WM	5	NE NE	67	2.4

This certificate describes that portion of the water right confirmed by Certificate 44646, State Record of Water Right Certificates, NOT modified by the provisions of an order of the Water Resources Director entered OCT 22 2007, approving Transfer Application T-10355.

The issuance of this superseding certificate does not confirm the status of the water right in regard to the provisions of ORS 540.610 pertaining to forfeiture or abandonment.

The right to the use of the water for the above purpose is restricted to beneficial use on the lands or place of use described and is subject to the existing minimum flow policies established by the Water Policy Review Board.

WITNESS the signature of the Water Resources Director, affixed OCT 22 2007.

  
P Phillip C. Ward, Director



STATE OF OREGON  
COUNTY OF MULTNOMAH  
CERTIFICATE OF WATER RIGHT

This Is to Certify, That PORTLAND BUREAU OF PARKS

of 1107 S.W. 4th Ave., Portland, State of Oregon, 97204, has made proof to the satisfaction of the Water Resources Director, of a right to the use of the waters of two wells

a tributary of Columbia River  
irrigation of 112.2 acres

for the purpose of

under Permit No. G-4601 and that said right to the use of said waters has been perfected in accordance with the laws of Oregon; that the priority of the right hereby confirmed dates from May 20, 1969

that the amount of water to which such right is entitled and hereby confirmed, for the purposes aforesaid, is limited to an amount actually beneficially used for said purposes, and shall not exceed 1.40 cubic feet per second, being 0.03 c.f.s. from well No. 1, and 1.37 c.f.s. from well No. 2

or its equivalent in case of rotation, measured at the point of diversion from the stream. The point of diversion is located in the ~~#1-NB~~ NE $\frac{1}{4}$ , as projected within Brown DLC 67, ~~#2-SE~~ NE $\frac{1}{4}$ , as projected within Brown DLC 67, Section 5, T. 1 N., R. 1 E., W. M., 490 feet South and 350 feet West, 1540 feet South and 190 feet West both from the NE Corner, Section 5

The amount of water used for irrigation, together with the amount secured under any other right existing for the same lands, shall be limited to ~~one-eighth~~ <sup>one-eighth</sup> of one cubic foot per second per acre, or its equivalent for each acre irrigated and shall be further limited to a diversion of not to exceed  $2\frac{1}{2}$  acre feet per acre for each acre irrigated during the irrigation season of each year,

and shall conform to such reasonable rotation system as may be ordered by the proper state officer.

A description of the place of use under the right hereby confirmed, and to which such right is appurtenant, is as follows:

SEE NEXT PAGE

RECEIVED

AUG 27 2007

WATER RESOURCES DEPT  
SALEM, OREGON



	T	RR	
<u>Well #1</u>			
2.4 acres NE $\frac{1}{4}$ NE $\frac{1}{4}$		2.4	
As projected within Alexander Brown DLC 67			
Section 5			
T. 1 N., R. 1 E., W. M.			
<u>Well #2</u>			
5.2 acres Lot 5 (SW $\frac{1}{4}$ SW $\frac{1}{4}$ )	5.2		
23.1 acres Lot 5 (SE $\frac{1}{4}$ SE $\frac{1}{4}$ )	23.1		
Section 32			
10.9 acres Lot 1 (SW $\frac{1}{4}$ SW $\frac{1}{4}$ )	10.9		
2.0 acres Lot 2 (SE $\frac{1}{4}$ SW $\frac{1}{4}$ )	2.0		
Section 33			
T. 2 N., R. 1 E., W. M.			
2.5 acres NE $\frac{1}{4}$ NW $\frac{1}{4}$	2.5		
3.4 acres NW $\frac{1}{4}$ NW $\frac{1}{4}$	3.4		
BotL as projected within Alexander Brown DLC 67			
Section 4			
16.5 acres NE $\frac{1}{4}$ NE $\frac{1}{4}$	16.5		
22.7 acres NW $\frac{1}{4}$ NE $\frac{1}{4}$	22.7		
11.8 acres SW $\frac{1}{4}$ NE $\frac{1}{4}$	11.8		
11.7 acres SE $\frac{1}{4}$ NE $\frac{1}{4}$	11.7		
All as projected within Alexander Brown DLC 67			
Section 5			
T. 1 N., R. 1 E., W. M.			
Total	109.8	2.4	= 112.2
Q	1.37	0.03	cfs

The right to the use of the water for the purposes aforesaid is restricted to the lands or place of use herein described, and is subject to the existing minimum flow policies established by the Water Policy Review Board.

WITNESS the signature of the Water Resources Director, affixed

this date, August 3, 1977

James E. Sexson  
Water Resources Director

Recorded in State Record of Water Right Certificates, Volume 36 , page 44646

RECEIVED

AUG 27 2007

WATER RESOURCES DEPT  
SALEM, OREGON

STATE OF OREGON

COUNTY OF MULTNOMAH

PERMIT TO APPROPRIATE THE PUBLIC WATERS

THIS PERMIT IS HEREBY ISSUED TO

CITY OF PORTLAND; PARKS AND RECREATION  
6437 SE DIVISION ST, BLDG 416  
PORTLAND, OR 97206

The specific limits and conditions of the use are listed below.

APPLICATION FILE NUMBER: G-16387

SOURCE OF WATER: WELL 3 IN COLUMBIA SLOUGH BASIN

PURPOSE OR USE: IRRIGATION USE ON 88.77 ACRES

MAXIMUM RATE: 1.11 CUBIC FEET PER SECOND

PERIOD OF USE: MARCH 1 THROUGH OCTOBER 31

DATE OF PRIORITY: FEBRUARY 11, 2005

WELL LOCATION: SW  $\frac{1}{4}$  NW  $\frac{1}{4}$ , SECTION 4, T1N, R1E, W.M.; 1469 FEET SOUTH &  
651 FEET EAST FROM NW CORNER, SECTION 4

The amount of water used for irrigation under this right, together with the amount secured under any other right existing for the same lands, is limited to a diversion of ONE-EIGHTIETH of one cubic foot per second and 2.5 acre-feet for each acre irrigated during the irrigation season of each year.

THE PLACE OF USE IS LOCATED AS FOLLOWS:

NE  $\frac{1}{4}$  NW  $\frac{1}{4}$  8.18 ACRES  
NW  $\frac{1}{4}$  NW  $\frac{1}{4}$  20.46 ACRES  
SW  $\frac{1}{4}$  NW  $\frac{1}{4}$  10.24 ACRES  
SE  $\frac{1}{4}$  NW  $\frac{1}{4}$  8.55 ACRES  
SECTION 4

NE  $\frac{1}{4}$  NE  $\frac{1}{4}$  4.45 ACRES  
SW  $\frac{1}{4}$  NE  $\frac{1}{4}$  9.03 ACRES  
SE  $\frac{1}{4}$  NE  $\frac{1}{4}$  13.43 ACRES  
NE  $\frac{1}{4}$  SE  $\frac{1}{4}$  4.89 ACRES  
NW  $\frac{1}{4}$  SE  $\frac{1}{4}$  9.54 ACRES  
SECTION 5

TOWNSHIP 1 NORTH, RANGE 1 EAST, W.M.



Measurement, recording and reporting conditions:

- A. Before water use may begin under this permit, the permittee shall install a totalizing flow meter. The totalizing flow meter must be installed and maintained in good working order consistent with those standards identified in OAR 690-507-645(1) through (3). The permittee shall keep a complete record of the amount of water used each month and shall submit a report which includes the recorded water use measurements to the Department annually or more frequently as may be required by the Director. Further, the Director may require the permittee to report general water use information, including the place and nature of use of water under the permit.
- B. The permittee shall allow the watermaster access to the meter; provided however, where the meter is located within a private structure, the watermaster shall request access upon reasonable notice.

**STANDARD CONDITIONS**

If the number, location, source, or construction of any well deviates from that proposed in the permit application or required by permit conditions, this permit may not be valid, unless the Department authorizes the change in writing.

If substantial interference with a senior water right occurs due to withdrawal of water from any well listed on this permit, then use of water from the well(s) shall be discontinued or reduced and/or the schedule of withdrawal shall be regulated until or unless the Department approves or implements an alternative administrative action to mitigate the interference. The Department encourages junior and senior appropriators to jointly develop plans to mitigate interferences.

The wells shall be constructed in accordance with the General Standards for the Construction and Maintenance of Water Wells in Oregon. The works shall be equipped with a usable access port, and may also include an air line and pressure gauge adequate to determine water level elevation in the well at all times.

Where two or more water users agree among themselves as to the manner of rotation in the use of water and such agreement is placed in writing and filed by such water users with the watermaster, and such rotation system does not infringe upon such prior rights of any water user not a party to such rotation plan, the watermaster shall distribute the water according to such agreement.

Prior to receiving a certificate of water right, the permit holder shall submit the results of a pump test meeting the department's standards, to the Water Resources Department. The Director may require water level or pump test results every ten years thereafter.

Failure to comply with any of the provisions of this permit may result in action including, but not limited to, restrictions on the use, civil penalties, or cancellation of the permit.

This permit is for the beneficial use of water without waste. The water user is advised that new regulations may require the use of best practical technologies or conservation practices to achieve this end.

By law, the land use associated with this water use must be in compliance with statewide land-use goals and any local acknowledged land-use plan.

The use of water shall be limited when it interferes with any prior surface or ground water rights.

Completion of construction and complete application of the water to the use shall be made on or before October 1, 2011. If the water is not completely applied before this date, and the permittee wishes to continue development under the permit, the permittee must submit an application for extension of time, which may be approved based upon the merit of the application.

Within one year after complete application of water to the proposed use, the permittee shall submit a claim of beneficial use, which includes a map and report, prepared by a Certified Water Rights Examiner (CWRE).

Issued January 4, 2007

*E. Timothy Wall* *for*

Phillip C. Ward, Director  
Water Resources Department



## Craig Kohanek

---

**From:** Verhoef, Gerry <Gerry.Verhoef@portlandoregon.gov>  
**Sent:** Monday, May 20, 2013 9:43 AM  
**To:** 'Craig Kohanek'  
**Subject:** RE: Proposed certificate for R12021-11 City of Portland Parks & Recreation Department, T-10355

Craig,

We have completed the review of this and do not have any issues with the certificate.

Thank you

**Gerry Verhoef, EIT, LSIT**

Portland Parks & Recreation  
Engineering Associate | Central Support Services  
6437 SE Division  
Portland, OR 97206  
503-823-1607 (office)  
503-593-6107 (mobile)  
503-823-2246 (fax)

---

**From:** Craig Kohanek [<mailto:ron.c.kohanek@state.or.us>]  
**Sent:** Tuesday, May 14, 2013 1:38 PM  
**To:** Verhoef, Gerry  
**Subject:** Proposed certificate for R12021-11 City of Portland Parks & Recreation Department, T-10355

Gerry,

Please review the attached document for accuracy and completeness. If you have edits or comments please provide them to me. If you agree with the proposed certificate please let me know that by replying to this email to that affect and I will continue with the processing of the document toward certification.

Don't worry about the footers as I will fix those when I issue the certificate.

R. Craig Kohanek  
Water Rights Specialist  
Reimbursement Authority  
Oregon Water Resources Department  
Phone: 503-986-0823  
Fax: 503-986-0901  
[Ron.C.Kohanek@wrd.state.or.us](mailto:Ron.C.Kohanek@wrd.state.or.us)

## Craig Kohanek

---

**From:** Craig Kohanek  
**Sent:** Tuesday, May 14, 2013 1:38 PM  
**To:** Verhoef, Gerry (Gerry.Verhoef@portlandoregon.gov)  
**Subject:** Proposed certificate for R12021-11 City of Portland Parks & Recreation Department, T-10355  
**Attachments:** 10355-or-88294-cf-T-44646.pdf

Gerry,

Please review the attached document for accuracy and completeness. If you have edits or comments please provide them to me. If you agree with the proposed certificate please let me know that by replying to this email to that affect and I will continue with the processing of the document toward certification.

Don't worry about the footers as I will fix those when I issue the certificate.

R. Craig Kohanek  
Water Rights Specialist  
Reimbursement Authority  
Oregon Water Resources Department  
Phone: 503-986-0823  
Fax: 503-986-0901  
[Ron.C.Kohanek@wrd.state.or.us](mailto:Ron.C.Kohanek@wrd.state.or.us)



## Craig Kohanek

---

**From:** Verhoef, Gerry <Gerry.Verhoef@portlandoregon.gov>  
**Sent:** Wednesday, May 01, 2013 7:11 AM  
**To:** 'Craig Kohanek'  
**Subject:** RE: Proposed certificate for Portland Parks & Recreation Department transfer T-10102

Cool. Thanks. Still learning the various steps in getting these in place. Have a good day. ☺

**Gerry Verhoef, EIT, LSIT**

Portland Parks & Recreation  
Engineering Associate | Central Support Services  
6437 SE Division  
Portland, OR 97206  
503-823-1607 (office)  
503-593-6107 (mobile)  
503-823-2246 (fax)

---

**From:** Craig Kohanek [<mailto:ron.c.kohanek@state.or.us>]  
**Sent:** Tuesday, April 30, 2013 3:26 PM  
**To:** Verhoef, Gerry  
**Subject:** RE: Proposed certificate for Portland Parks & Recreation Department transfer T-10102

Gerry,

There will be proposed certificates forthcoming for T-10102 and G-16387 in the next few weeks.

Craig

---

**From:** Verhoef, Gerry [<mailto:Gerry.Verhoef@portlandoregon.gov>]  
**Sent:** Tuesday, April 30, 2013 3:00 PM  
**To:** 'Craig Kohanek'  
**Subject:** RE: Proposed certificate for Portland Parks & Recreation Department transfer T-10102

Hi Craig,

I just wanted to check in as I haven't seen any "papered" final copy of this certificate. Will there be one issued?

Thanks

**Gerry Verhoef, EIT, LSIT**

Portland Parks & Recreation  
Engineering Associate | Central Support Services  
6437 SE Division  
Portland, OR 97206  
503-823-1607 (office)  
503-593-6107 (mobile)  
503-823-2246 (fax)

---

**From:** Verhoef, Gerry  
**Sent:** Monday, March 04, 2013 7:33 AM  
**To:** 'Craig Kohanek'  
**Subject:** RE: Proposed certificate for Portland Parks & Recreation Department transfer T-10102

Hi Craig,

I have reviewed the proposed certificate and it appears to be in order.

Thank you

**Gerry Verhoef, EIT, LSIT**

Portland Parks & Recreation  
Engineering Associate | Central Support Services  
6437 SE Division  
Portland, OR 97206  
503-823-1607 (office)  
503-593-6107 (mobile)  
503-823-2246 (fax)

---

**From:** Craig Kohanek [<mailto:ron.c.kohanek@state.or.us>]

**Sent:** Thursday, February 28, 2013 1:17 PM

**To:** Verhoef, Gerry

**Subject:** Proposed certificate for Portland Parks & Recreation Department transfer T-10102

Gerry,

Attached for your review, edits, and comments is the proposed certificate for Portland Parks & Recreation Department transfer T-10102. If you are ok with these documents, please reply to this email to that affect and I will continue the processing of these documents toward certification.

Please forgive the tardiness of these documents, but I was out the past week-and-a-half recovering from carpal tunnel surgery that I had performed on 2/18.

R. Craig Kohanek  
Water Rights Specialist  
Reimbursement Authority  
Oregon Water Resources Department  
Phone: 503-986-0823  
Fax: 503-986-0901  
[Ron.C.Kohanek@wrdd.state.or.us](mailto:Ron.C.Kohanek@wrdd.state.or.us)



## Craig Kohanek

---

**From:** Craig Kohanek  
**Sent:** Tuesday, April 30, 2013 3:26 PM  
**To:** 'Verhoef, Gerry'  
**Subject:** RE: Proposed certificate for Portland Parks & Recreation Department transfer T-10102

Gerry,

There will be proposed certificates forthcoming for T-10102 and G-16387 in the next few weeks.

Craig

---

**From:** Verhoef, Gerry [<mailto:Gerry.Verhoef@portlandoregon.gov>]  
**Sent:** Tuesday, April 30, 2013 3:00 PM  
**To:** 'Craig Kohanek'  
**Subject:** RE: Proposed certificate for Portland Parks & Recreation Department transfer T-10102

Hi Craig,

I just wanted to check in as I haven't seen any "papered" final copy of this certificate. Will there be one issued?

Thanks

**Gerry Verhoef, EIT, LSIT**  
Portland Parks & Recreation  
Engineering Associate | Central Support Services  
6437 SE Division  
Portland, OR 97206  
503-823-1607 (office)  
503-593-6107 (mobile)  
503-823-2246 (fax)

---

**From:** Verhoef, Gerry  
**Sent:** Monday, March 04, 2013 7:33 AM  
**To:** 'Craig Kohanek'  
**Subject:** RE: Proposed certificate for Portland Parks & Recreation Department transfer T-10102

Hi Craig,

I have reviewed the proposed certificate and it appears to be in order.

Thank you

**Gerry Verhoef, EIT, LSIT**  
Portland Parks & Recreation  
Engineering Associate | Central Support Services  
6437 SE Division  
Portland, OR 97206  
503-823-1607 (office)  
503-593-6107 (mobile)  
503-823-2246 (fax)

---

**From:** Craig Kohanek [<mailto:ron.c.kohanek@state.or.us>]  
**Sent:** Thursday, February 28, 2013 1:17 PM

**To:** Verhoef, Gerry

**Subject:** Proposed certificate for Portland Parks & Recreation Department transfer T-10102

Gerry,

Attached for your review, edits, and comments is the proposed certificate for Portland Parks & Recreation Department transfer T-10102. If you are ok with these documents, please reply to this email to that affect and I will continue the processing of these documents toward certification.

Please forgive the tardiness of these documents, but I was out the past week-and-a-half recovering from carpal tunnel surgery that I had performed on 2/18.

R. Craig Kohanek  
Water Rights Specialist  
Reimbursement Authority  
Oregon Water Resources Department  
Phone: 503-986-0823  
Fax: 503-986-0901  
[Ron.C.Kohanek@wrd.state.or.us](mailto:Ron.C.Kohanek@wrd.state.or.us)

## Craig Kohanek

---

**From:** Verhoef, Gerry <Gerry.Verhoef@portlandoregon.gov>  
**Sent:** Tuesday, April 30, 2013 3:00 PM  
**To:** 'Craig Kohanek'  
**Subject:** RE: Proposed certificate for Portland Parks & Recreation Department transfer T-10102

Hi Craig,

I just wanted to check in as I haven't seen any "papered" final copy of this certificate. Will there be one issued?

Thanks

**Gerry Verhoef, EIT, LSIT**

Portland Parks & Recreation  
Engineering Associate | Central Support Services  
6437 SE Division  
Portland, OR 97206  
503-823-1607 (office)  
503-593-6107 (mobile)  
503-823-2246 (fax)

---

**From:** Verhoef, Gerry  
**Sent:** Monday, March 04, 2013 7:33 AM  
**To:** 'Craig Kohanek'  
**Subject:** RE: Proposed certificate for Portland Parks & Recreation Department transfer T-10102

Hi Craig,

I have reviewed the proposed certificate and it appears to be in order.

Thank you

**Gerry Verhoef, EIT, LSIT**

Portland Parks & Recreation  
Engineering Associate | Central Support Services  
6437 SE Division  
Portland, OR 97206  
503-823-1607 (office)  
503-593-6107 (mobile)  
503-823-2246 (fax)

---

**From:** Craig Kohanek [<mailto:ron.c.kohanek@state.or.us>]  
**Sent:** Thursday, February 28, 2013 1:17 PM  
**To:** Verhoef, Gerry  
**Subject:** Proposed certificate for Portland Parks & Recreation Department transfer T-10102

Gerry,

Attached for your review, edits, and comments is the proposed certificate for Portland Parks & Recreation Department transfer T-10102. If you are ok with these documents, please reply to this email to that affect and I will continue the processing of these documents toward certification.

Please forgive the tardiness of these documents, but I was out the past week-and-a-half recovering from carpal tunnel surgery that I had performed on 2/18.



## Craig Kohanek

---

**From:** Craig Kohanek  
**Sent:** Wednesday, January 30, 2013 3:52 PM  
**To:** Verhoef, Gerry (Gerry.Verhoef@portlandoregon.gov)  
**Subject:** RA Agreement for Portland Parks & Recreation R12021-11 involving transfer T-10355 and R12022-11 involving Application G-16387  
**Attachments:** RA Contract Executed.pdf; RA Contract Receipt.pdf; RA contract executed.pdf; RA contract receipt.pdf

Gerry,

Attached are copies of the fully executed Applicant Agreements signed by the required parties and receipts for the monies paid for these expedited services. The agreements detail the terms and conditions under which the Work Orders were issued for the expedited services that you requested.

If you have any questions concerning the agreements or the program, please contact me.

Regarding your voicemail requesting a status update for R11992-11 for transfer T-10102, everything's on schedule to meet the 3/8/13 due date.

R. Craig Kohanek  
Water Rights Specialist  
Reimbursement Authority  
Oregon Water Resources Department  
Phone: 503-986-0823  
Fax: 503-986-0901  
[Ron.C.Kohanek@wrdd.state.or.us](mailto:Ron.C.Kohanek@wrdd.state.or.us)



STATE OF OREGON  
WATER RESOURCES DEPARTMENT  
725 Summer St. N.E. Ste. A  
SALEM, OR 97301-4172  
(503) 986-0900 / (503) 986-0904 (fax)  
RECEIPT # **107879** INVOICE # \_\_\_\_\_

RECEIVED FROM: Treasurer of the City of Portland  
BY: \_\_\_\_\_  
APPLICATION PERMIT  
TRANSFER T-10355  
CASH: ☐ CHECK: # 791703 OTHER: (IDENTIFY) ☐  
TOTAL REC'D \$ 670.00

**1083 TREASURY 4170 WRD MISC CASH ACCT**

0407 COPIES 47126 R12021-11 \$  
0408 OTHER: (IDENTIFY) Reimbursement Authority \$ 670.00  
0243 I/S Lease \_\_\_\_\_ 0244 Muni Water Mgmt. Plan \_\_\_\_\_ 0245 Cons. Water \_\_\_\_\_

**4270 WRD OPERATING ACCT**

MISCELLANEOUS  
0407 COPY & TAPE FEES \$  
0410 RESEARCH FEES \$  
0408 MISC REVENUE: (IDENTIFY) \$  
TC162 DEPOSIT LIAB. (IDENTIFY) \$  
0240 EXTENSION OF TIME \$  
WATER RIGHTS:  
0201 SURFACE WATER EXAM FEE \$ 0202 RECORD FEE \$  
0203 GROUND WATER \$ 0204 \$  
0205 TRANSFER \$  
WELL CONSTRUCTION  
0218 WELL DRILL CONSTRUCTOR EXAM FEE \$ 0219 LICENSE FEE \$  
LANDOWNER'S PERMIT 0220 \$  
OTHER (IDENTIFY) \_\_\_\_\_

**0536 TREASURY 0437 WELL CONST. START FEE**

0211 WELL CONST START FEE \$ CARD #  
0210 MONITORING WELLS \$ CARD #  
OTHER (IDENTIFY) \_\_\_\_\_

**0607 TREASURY 0467 HYDRO**

0233 POWER LICENSE FEE (FW/WRD)  
0231 HYDRO LICENSE FEE (FW/WRD)  
HYDRO APPLICATION

**TREASURY OTHER / R**

FUND \_\_\_\_\_ TITLE \_\_\_\_\_  
OBJ. CODE \_\_\_\_\_ VENDOR # \_\_\_\_\_  
DESCRIPTION \_\_\_\_\_ \$

RECEIPT: **107879** DATED: 1-25-13 BY: B/Ollanson

Distribution - White Copy - Customer, Yellow Copy - Fiscal, Blue Copy - File, Buff Copy - Fiscal

STATE OF OREGON  
WATER RESOURCES DEPARTMENT  
725 Summer St. N.E. Ste. A  
SALEM, OR 97301-4172  
(503) 986-0900 / (503) 986-0904 (fax)  
RECEIPT # **107879** INVOICE # \_\_\_\_\_

RECEIVED FROM: Treasurer of the City of Portland  
BY: \_\_\_\_\_  
APPLICATION PERMIT  
TRANSFER T-10355  
CASH: ☐ CHECK: # 791703 OTHER: (IDENTIFY) ☐  
TOTAL REC'D \$ 670.00

**1083 TREASURY 4170 WRD MISC CASH ACCT**

0407 COPIES 47126 R12021-11 \$  
0408 OTHER: (IDENTIFY) Reimbursement Authority \$ 670.00  
0243 I/S Lease \_\_\_\_\_ 0244 Muni Water Mgmt. Plan \_\_\_\_\_ 0245 Cons. Water \_\_\_\_\_

**4270 WRD OPERATING ACCT**

MISCELLANEOUS  
0407 COPY & TAPE FEES \$  
0410 RESEARCH FEES \$  
0408 MISC REVENUE: (IDENTIFY) \$  
TC162 DEPOSIT LIAB. (IDENTIFY) \$  
0240 EXTENSION OF TIME \$  
WATER RIGHTS:  
0201 SURFACE WATER EXAM FEE \$ 0202 RECORD FEE \$  
0203 GROUND WATER \$ 0204 \$  
0205 TRANSFER \$  
WELL CONSTRUCTION  
0218 WELL DRILL CONSTRUCTOR EXAM FEE \$ 0219 LICENSE FEE \$  
LANDOWNER'S PERMIT 0220 \$  
OTHER (IDENTIFY) \_\_\_\_\_

**0536 TREASURY 0437 WELL CONST. START FEE**

0211 WELL CONST START FEE \$ CARD #  
0210 MONITORING WELLS \$ CARD #  
OTHER (IDENTIFY) \_\_\_\_\_

**0607 TREASURY 0467 HYDRO ACTIVITY LIC NUMBER**

0233 POWER LICENSE FEE (FW/WRD) \$  
0231 HYDRO LICENSE FEE (FW/WRD) \$  
HYDRO APPLICATION \$

**TREASURY OTHER / RDX**

FUND \_\_\_\_\_ TITLE \_\_\_\_\_  
OBJ. CODE \_\_\_\_\_ VENDOR # \_\_\_\_\_  
DESCRIPTION \_\_\_\_\_ \$

RECEIPT: **107879** DATED: 1-25-13 BY: B/Ollanson

Distribution - White Copy - Customer, Yellow Copy - Fiscal, Blue Copy - File, Buff Copy - Fiscal





**OREGON WATER RESOURCES DEPARTMENT  
CERTIFICATE REIMBURSEMENT AUTHORITY  
APPLICANT'S AGREEMENT**

Contract Number: **R12021-11**



This Agreement is between the **Oregon Water Resources Department**, hereafter OWRD, and **City of Portland Parks & Rec.** hereafter Applicants, hereafter known together as the parties.

**OWRD Information**

Project Contact: R. Craig Kohanek  
Reimbursement Authority  
Oregon Water Resources Department

725 Summer Street, NE  
Salem, OR 97301-1271

Phone: 503-986-0823

Email: [Ron.c.kohanek@state.or.us](mailto:Ron.c.kohanek@state.or.us)

**Applicant's Information**

Name: Gerry Verhoe  
Title: Engineer Associate  
Company: City of Portland Parks & Rec.

Address: 6437 SE Division Street  
Portland, OR 97206

Phone: 503-823-1607

Email: [gerry.verhoe@portlandoregon.gov](mailto:gerry.verhoe@portlandoregon.gov)

**Applicant's Representative**

Name: Gerry A. Verhoef  
Title:  
Company:

Address:

Phone:

Email:

1. **Purpose.** The purpose of this Agreement is to expedite the processing of the Claim of Beneficial Use. (**Application** Number: T-10355)
2. **Authority.** ORS 536.055 authorizes the OWRD to enter into a voluntary agreement with any applicant, permittee or regulated entity (collectively Applicant) for expediting or enhancing a regulatory process. In making this agreement, OWRD shall require the applicant to pay the full cost of expedited process.
3. **Restrictions.** City of Portland Parks & Rec. and OWRD agree that this Agreement shall not be construed to restrict in any way the decisions and actions by OWRD. OWRD shall be free to exercise independent judgment consistent with existing laws and regulations.
4. **Effective Date and Duration.** Unless otherwise terminated by non-deposit of funds by the Applicant, this Agreement shall become effective on the date on which both parties have signed the Agreement and the full deposit of the estimated cost of the proposed service has been received by OWRD.
5. **Consideration.** City of Portland Parks & Rec. shall pay OWRD in advance for actual costs incurred by OWRD. City of Portland Parks & Rec. agrees to pay the full amount of **\$670** to OWRD prior to commencement of any work stated in this Agreement. This payment will be placed in an account administered by OWRD and drawn upon as costs are actually incurred. If the actual cost of performing the work is less than payments received, OWRD will refund the unspent balance. If the actual cost of processing exceeds the estimate, the Applicant can either elect to terminate this Agreement or amend the Agreement to reflect the increase in cost. The costs stated in this Agreement do not include the statutory application processing and filing fees.
6. **Confidentiality.** City of Portland Parks & Rec. agrees that any information provided to or acquired by OWRD under this Agreement will be subject to the Oregon Public Records Law and shall be considered public records.
7. **Indemnity.** Applicant shall defend, save, hold harmless, and indemnify the State of Oregon, OWRD, and their officers, employees, and agents from and against all claims, suits, actions, losses, damages, liabilities, costs and expenses of any nature resulting from or arising out of, or relating to the activities of Applicant or its representatives, officers, employees, contractors, or agents under this Agreement or with respect to the expedited service. The Applicant acknowledges that the Oregon Water Resources Department cannot and does not guarantee a favorable review under the subject regulatory process.



8. **Termination.** Applicant may request to terminate this agreement only in writing at anytime during the process. The Applicant agrees to pay for the work done by the Reimbursement Authority personnel up until the time of the written termination request. OWRD, upon receiving such written termination request from the Applicant, will refund any unspent balance after paying the Reimbursement Authority personnel for the work done.
9. **Funds Authorized and Available.** By its execution of this Agreement, Applicants certifies that sufficient funds are authorized and available to cover the expenditures contemplated by this Agreement.
10. **Duration of Estimate.** The Estimate of Time to complete the work is no later than one hundred and twenty days (120) days once this Agreement has been fully executed and payment of the estimated cost deposited. However, this estimate is contingent on the Applicant's expeditious resolution of any deficiency and may be affected by the Department's work load. This Estimate of Time may become null and void after thirty (30) days from the date the Applicant's Agreement is mailed. If the Applicant's Agreement is not received by the Department within thirty (30) days of mailing the Agreement, the Applicant may need to re-apply for a new estimate.
11. **Completion Date.** OWRD, by the execution of this Agreement does not guarantee the completion date indicated in this Agreement. Completion date is only an estimate and may be affected by the Department's workload, issues arising from the processing of the requested services and Applicant's timely response to requests for additional information.
12. **Captions.** The captions or headings in this Agreement are for the convenience only and in no way define limit or describe the scope or intent of any provision of this Agreement.
13. **Amendment and Merger.** The terms of this Agreement shall not be waived, altered, modified, supplemented or amended in any manner whatsoever, except by written instrument signed by both parties. Such waiver, consent, modification or change, if made, shall be effective only in the specific instance and for the specific purpose given. There are no understandings, agreements or representations, oral or written, not specified herein regarding this Agreement.
14. **Signatures.** All parties, by the authorized representative's signature below, hereby acknowledge that they have read this Agreement, understand it and agree to be bound by its terms and conditions.

Applicant: Gerry Verhoeve  
Name: Gerry Verhoeve  
Title: Engineer Associate  
Company: City of Portland Parks & Rec.  
Date: 1/8/13

For OWRD: R. Craig Kohanek  
Name: R. Craig Kohanek  
Water Rights and Adjudication Division  
Date: 30th January 2013

Mail signed Agreement to:

Craig Kohanek  
Oregon Water Resources Department  
725 Summer Street NE, Suite A  
Salem, OR 97301-1271



## Craig Kohanek

---

**From:** Craig Kohanek  
**Sent:** Tuesday, January 08, 2013 10:29 AM  
**To:** 'Verhoef, Gerry'  
**Subject:** RE: RA Agreement for City of Portland Parks & Recreation Department R12021-11 involving transfer T-10355 and R12022-11 involving application G-16387

Gerry,

Thank you for the pdf versions of the agreements with your signature. I look forward to receiving the originals and the monies associated with each agreement.

Craig

---

**From:** Verhoef, Gerry [<mailto:Gerry.Verhoef@portlandoregon.gov>]  
**Sent:** Tuesday, January 08, 2013 10:16 AM  
**To:** 'Craig Kohanek'  
**Subject:** RE: RA Agreement for City of Portland Parks & Recreation Department R12021-11 involving transfer T-10355 and R12022-11 involving application G-16387

Craig,

Hope you had a good holiday.

I have been playing catch up from being gone over the holidays. I am processing the Reimbursement Agreements to get the check printed, but wanted you to have the signed agreements until then.

**Gerry Verhoef, EIT, LSIT**

Portland Parks & Recreation  
Engineering Associate | Central Support Services  
6437 SE Division  
Portland, OR 97206  
503-823-1607 (office)  
503-593-6107 (mobile)  
503-823-2246 (fax)

---

**From:** Craig Kohanek [<mailto:ron.c.kohanek@state.or.us>]  
**Sent:** Monday, December 17, 2012 10:40 AM  
**To:** Verhoef, Gerry  
**Subject:** RA Agreement for City of Portland Parks & Recreation Department R12021-11 involving transfer T-10355 and R12022-11 involving application G-16387

Gerry,

Attached are copies of the fully executed Applicant Agreements signed by the required parties and receipts for the monies paid for these expedited services. The agreements detail the terms and conditions under which the Work Orders were issued for the expedited services that you requested.

If you have any questions concerning the agreements or the program, please contact me.

R. Craig Kohanek

## Craig Kohanek

---

**From:** Verhoef, Gerry <Gerry.Verhoef@portlandoregon.gov>  
**Sent:** Tuesday, January 08, 2013 10:16 AM  
**To:** 'Craig Kohanek'  
**Subject:** RE: RA Agreement for City of Portland Parks & Recreation Department R12021-11 involving transfer T-10355 and R12022-11 involving application G-16387  
**Attachments:** CRA# R12021-11.pdf; CRA# R12022-11.pdf

Craig,

Hope you had a good holiday.

I have been playing catch up from being gone over the holidays. I am processing the Reimbursement Agreements to get the check printed, but wanted you to have the signed agreements until then.

**Gerry Verhoef, EIT, LSIT**

Portland Parks & Recreation  
Engineering Associate | Central Support Services  
6437 SE Division  
Portland, OR 97206  
503-823-1607 (office)  
503-593-6107 (mobile)  
503-823-2246 (fax)

---

**From:** Craig Kohanek [<mailto:ron.c.kohanek@state.or.us>]  
**Sent:** Monday, December 17, 2012 10:40 AM  
**To:** Verhoef, Gerry  
**Subject:** RA Agreement for City of Portland Parks & Recreation Department R12021-11 involving transfer T-10355 and R12022-11 involving application G-16387

Gerry,

Attached are copies of the fully executed Applicant Agreements signed by the required parties and receipts for the monies paid for these expedited services. The agreements detail the terms and conditions under which the Work Orders were issued for the expedited services that you requested.

If you have any questions concerning the agreements or the program, please contact me.

R. Craig Kohanek  
Water Rights Specialist  
Reimbursement Authority  
Oregon Water Resources Department  
Phone: 503-986-0823  
Fax: 503-986-0901  
[Ron.C.Kohanek@wrdd.state.or.us](mailto:Ron.C.Kohanek@wrdd.state.or.us)



## Craig Kohanek

---

**From:** Verhoef, Gerry <Gerry.Verhoef@portlandoregon.gov>  
**Sent:** Monday, December 17, 2012 2:38 PM  
**To:** 'Craig Kohanek'  
**Subject:** RE: RA Agreement for City of Portland Parks & Recreation Department R12021-11 involving transfer T-10355 and R12022-11 involving application G-16387

Thanks Craig.

**Gerry Verhoef, EIT, LSIT**

Portland Parks & Recreation  
Engineering Associate | Central Support Services  
6437 SE Division  
Portland, OR 97206  
503-823-1607 (office)  
503-593-6107 (mobile)  
503-823-2246 (fax)

---

**From:** Craig Kohanek [<mailto:ron.c.kohanek@state.or.us>]  
**Sent:** Monday, December 17, 2012 10:40 AM  
**To:** Verhoef, Gerry  
**Subject:** RA Agreement for City of Portland Parks & Recreation Department R12021-11 involving transfer T-10355 and R12022-11 involving application G-16387

Gerry,

Attached are copies of the fully executed Applicant Agreements signed by the required parties and receipts for the monies paid for these expedited services. The agreements detail the terms and conditions under which the Work Orders were issued for the expedited services that you requested.

If you have any questions concerning the agreements or the program, please contact me.

R. Craig Kohanek  
Water Rights Specialist  
Reimbursement Authority  
Oregon Water Resources Department  
Phone: 503-986-0823  
Fax: 503-986-0901  
[Ron.C.Kohanek@wrdd.state.or.us](mailto:Ron.C.Kohanek@wrdd.state.or.us)

## Craig Kohanek

---

**From:** Craig Kohanek  
**Sent:** Monday, December 17, 2012 10:39 AM  
**To:** Verhoef, Gerry (Gerry.Verhoef@portlandoregon.gov)  
**Subject:** RA Agreement for City of Portland Parks & Recreation Department R12021-11 involving transfer T-10355 and R12022-11 involving application G-16387  
**Attachments:** RA Contract Estimate.pdf; RA contract.pdf

Gerry,

Attached are copies of the fully executed Applicant Agreements signed by the required parties and receipts for the monies paid for these expedited services. The agreements detail the terms and conditions under which the Work Orders were issued for the expedited services that you requested.

If you have any questions concerning the agreements or the program, please contact me.

R. Craig Kohanek  
Water Rights Specialist  
Reimbursement Authority  
Oregon Water Resources Department  
Phone: 503-986-0823  
Fax: 503-986-0901  
[Ron.C.Kohanek@wrd.state.or.us](mailto:Ron.C.Kohanek@wrd.state.or.us)



STATE OF OREGON  
WATER RESOURCES DEPARTMENT

RECEIPT # 107508

725 Summer St. N.E. Ste. A  
SALEM, OR 97301-4172  
(503) 986-0900 / (503) 986-0904 (fax)

INVOICE #

RECEIVED FROM: City of Portland

BY:

CASH: ☐ CHECK: # ☒ 784642 OTHER: (IDENTIFY) ☐

APPLICATION

PERMIT

TRANSFER

T-10355

TOTAL REC'D \$ 125.00

1083 TREASURY 4170 WRD MISC CASH ACCT

0407 COPIES 47126 R12021-11 \$  
0408 OTHER: (IDENTIFY) Reimbursement Authority \$ 125.00

0243 I/S Lease 0244 Muni Water Mgmt. Plan 0245 Cons. Water

4270 WRD OPERATING ACCT

MISCELLANEOUS

0407 COPY & TAPE FEES \$  
0410 RESEARCH FEES \$  
0408 MISC REVENUE: (IDENTIFY) \$  
TC162 DEPOSIT LIAB. (IDENTIFY) \$  
0240 EXTENSION OF TIME \$

WATER RIGHTS:

0201 SURFACE WATER EXAM FEE \$ 0202 RECORD FEE \$  
0203 GROUND WATER \$ 0204 \$  
0205 TRANSFER \$

WELL CONSTRUCTION

0218 WELL DRILL CONSTRUCTOR EXAM FEE \$ 0219 LICENSE FEE \$  
LANDOWNER'S PERMIT 0220 \$

OTHER (IDENTIFY)

0536 TREASURY 0437 WELL CONST. START FEE

0211 WELL CONST START FEE \$ CARD #  
0210 MONITORING WELLS \$ CARD #

OTHER (IDENTIFY)

0607 TREASURY 0467 HYDRO ACTIVITY LIC NUMBER

0233 POWER LICENSE FEE (FW/WRD) \$  
0231 HYDRO LICENSE FEE (FW/WRD) \$  
HYDRO APPLICATION \$

TREASURY OTHER / RDX

FUND TITLE

OBJ. CODE VENDOR #

DESCRIPTION \$

RECEIPT: 107508

DATED: 12-5-12 BY: [Signature]

Distribution - White Copy - Customer, Yellow Copy - Fiscal, Blue Copy - File, Buff Copy - Fiscal

STATE OF OREGON  
WATER RESOURCES DEPARTMENT

RECEIPT # 107508

725 Summer St. N.E. Ste. A  
SALEM, OR 97301-4172  
(503) 986-0900 / (503) 986-0904 (fax)

INVOICE #

RECEIVED FROM: City of Portland

BY:

CASH: ☐ CHECK: # ☒ 784642 OTHER: (IDENTIFY) ☐

APPLICATION

PERMIT

TRANSFER

T-10355

TOTAL REC'D \$ 125.00

1083 TREASURY 4170 WRD MISC CASH ACCT

0407 COPIES 47126 R12021-11 \$  
0408 OTHER: (IDENTIFY) Reimbursement Authority \$ 125.00

0243 I/S Lease 0244 Muni Water Mgmt. Plan 0245 Cons. Water

4270 WRD OPERATING ACCT

MISCELLANEOUS

0407 COPY & TAPE FEES \$  
0410 RESEARCH FEES \$  
0408 MISC REVENUE: (IDENTIFY) \$  
TC162 DEPOSIT LIAB. (IDENTIFY) \$  
0240 EXTENSION OF TIME \$

WATER RIGHTS:

0201 SURFACE WATER EXAM FEE \$ 0202 RECORD FEE \$  
0203 GROUND WATER \$ 0204 \$  
0205 TRANSFER \$

WELL CONSTRUCTION

0218 WELL DRILL CONSTRUCTOR EXAM FEE \$ 0219 LICENSE FEE \$  
LANDOWNER'S PERMIT 0220 \$

OTHER (IDENTIFY)

0536 TREASURY 0437 WELL CONST. START FEE

0211 WELL CONST START FEE \$ CARD #  
0210 MONITORING WELLS \$ CARD #

OTHER (IDENTIFY)

0607 TREASURY 0467 HYDRO ACTIVITY LIC NUMBER

0233 POWER LICENSE FEE (FW/WRD) \$  
0231 HYDRO LICENSE FEE (FW/WRD) \$  
HYDRO APPLICATION \$

TREASURY OTHER / RDX

FUND TITLE

OBJ. CODE VENDOR #

DESCRIPTION \$

RECEIPT: 107508

DATED: 12-5-12 BY: [Signature]

Distribution - White Copy - Customer, Yellow Copy - Fiscal, Blue Copy - File, Buff Copy - Fiscal





emailed 11/20/12

OREGON WATER RESOURCES DEPARTMENT  
**CERTIFICATE REIMBURSEMENT AUTHORITY**  
**ESTIMATE APPLICATION**

*ORS 536.055 authorizes the Oregon Water Resources Department to expedite or enhance regulatory processes voluntarily requested under the agreement.*

*The purpose of this application is to obtain estimates of the cost and time required to process a Certificate Request. A separate estimate application is required for each application and/or transfer number. There is a non-refundable application fee of \$125.00 per request.*

<u>REQUEST</u>	<u>TYPE</u>	<u>FILE NUMBER</u>
<input checked="" type="checkbox"/>	Certificate Request	Application Number _____ Permit Number _____ Transfer Number/Permit Amendment (if applicable) <u>T-10355</u>

	<u>Applicant Information</u>	<u>Applicant's Representative/Contact</u>
Name:	City of Portland, Parks and Rec	Gerry A Verhoef, Engineer Associate
Address:	6437 SE Division St	
	Portland Or 97206	
Phone:	503-823-1607	
Fax:	503-823-2246	
E-Mail Address:	gerry.verhoef@portlandoregon.gov	

I certify that I (check one):

- ☐ have previously filed a Claim of Beneficial Use  
☒ am attaching the Claim of Beneficial Use with this request and have included the appropriate claim fee.

I understand the following:

- That upon receipt of my non-refundable application fee in the amount of **\$ 125.00**, OWRD will, within fourteen (14) days, notify me in writing of the estimates of cost and time frame for the expedited service.
- That this fee covers the reimbursement authority staff to evaluate and provide the estimate for processing of the request.
- That upon receiving the estimate I may agree or decline to enter into a formal contract to pay the estimated cost in advance to initiate the expedited service.
- An incomplete or inaccurate Claim of Beneficial Use may delay the process and increase the cost to process my request.
- Expedited processing does not guarantee a favorable review of my request.
- Send completed Application and payment to:  
Oregon Water Resources Department  
Certificate Reimbursement Authority Program  
725 Summer St. NE, Suite A  
Salem, OR 97301-1271

I certify that I am the (check one):

- ☐ Applicant    ☒ Applicant's Representative    ☐ Other (Please specify) \_\_\_\_\_

Name: Gerry Verhoef

Signature: Gerry Verhoef

RECEIVED BY OWRD

DEC 05 2012

SALEM, OR

**OWRD USE ONLY: Reimbursement Authority Number: R11021 11**

## Craig Kohanek

---

**From:** Sandra Todd  
**Sent:** Wednesday, December 05, 2012 3:57 PM  
**To:** Ladeena Bell  
**Cc:** Craig Kohanek; Dave Nelson; Salem Opeifa  
**Subject:** RE: CERTIFICATE REQUEST

R12021 11 PCA 47126

---

**From:** Ladeena Bell  
**Sent:** Wednesday, December 05, 2012 3:36 PM  
**To:** Sandra Todd  
**Cc:** Craig Kohanek; Dave Nelson; Salem Opeifa  
**Subject:** CERTIFICATE REQUEST

*Hello,*

*Applicant: City of Portland, Parks and Rec*

*Related to Application # T-10355*

*Receipt # 107508*

*Thanks,*

*Ladeena Bell*

*Mailroom / Reception*  
Administrative Services Division  
Oregon Water Resources Department  
503-986-0932 Office  
503-986-0904 Fax

## Craig Kohanek

---

**From:** Ladeena Bell  
**Sent:** Wednesday, December 05, 2012 3:36 PM  
**To:** Sandra Todd  
**Cc:** Craig Kohanek; Dave Nelson; Salem Opeifa  
**Subject:** CERTIFICATE REQUEST

*Hello,*

*Applicant: City of Portland, Parks and Rec*

*Related to Application # T-10355*

*Receipt # 107508*

*Thanks,*

*Ladeena Bell*

*Mailroom / Reception*  
Administrative Services Division  
Oregon Water Resources Department  
503-986-0932 Office  
503-986-0904 Fax



[illegible]



Township No. 1 North Range No. 1 East Willamette Meridian

1791

Aggregate of Public Lands  
Private Survey

See margin of Original Plat  
Surveyor General's Certificate for Claims No. 1, 2, 3, 4, 5, 6, 7, 8, 9, 10, 11, 12, 13, 14, 15, 16, 17, 18, 19, 20, 21, 22, 23, 24, 25, 26, 27, 28, 29, 30, 31, 32, 33, 34, 35, 36, 37, 38, 39, 40, 41, 42, 43, 44, 45, 46, 47, 48, 49, 50, 51, 52, 53, 54, 55, 56, 57, 58, 59, 60, 61, 62, 63, 64, 65, 66, 67, 68, 69, 70, 71, 72, 73, 74, 75, 76, 77, 78, 79, 80, 81, 82, 83, 84, 85, 86, 87, 88, 89, 90, 91, 92, 93, 94, 95, 96, 97, 98, 99, 100, 101, 102, 103, 104, 105, 106, 107, 108, 109, 110, 111, 112, 113, 114, 115, 116, 117, 118, 119, 120, 121, 122, 123, 124, 125, 126, 127, 128, 129, 130, 131, 132, 133, 134, 135, 136, 137, 138, 139, 140, 141, 142, 143, 144, 145, 146, 147, 148, 149, 150, 151, 152, 153, 154, 155, 156, 157, 158, 159, 160, 161, 162, 163, 164, 165, 166, 167, 168, 169, 170, 171, 172, 173, 174, 175, 176, 177, 178, 179, 180, 181, 182, 183, 184, 185, 186, 187, 188, 189, 190, 191, 192, 193, 194, 195, 196, 197, 198, 199, 200, 201, 202, 203, 204, 205, 206, 207, 208, 209, 210, 211, 212, 213, 214, 215, 216, 217, 218, 219, 220, 221, 222, 223, 224, 225, 226, 227, 228, 229, 230, 231, 232, 233, 234, 235, 236, 237, 238, 239, 240, 241, 242, 243, 244, 245, 246, 247, 248, 249, 250, 251, 252, 253, 254, 255, 256, 257, 258, 259, 260, 261, 262, 263, 264, 265, 266, 267, 268, 269, 270, 271, 272, 273, 274, 275, 276, 277, 278, 279, 280, 281, 282, 283, 284, 285, 286, 287, 288, 289, 290, 291, 292, 293, 294, 295, 296, 297, 298, 299, 300, 301, 302, 303, 304, 305, 306, 307, 308, 309, 310, 311, 312, 313, 314, 315, 316, 317, 318, 319, 320, 321, 322, 323, 324, 325, 326, 327, 328, 329, 330, 331, 332, 333, 334, 335, 336, 337, 338, 339, 340, 341, 342, 343, 344, 345, 346, 347, 348, 349, 350, 351, 352, 353, 354, 355, 356, 357, 358, 359, 360, 361, 362, 363, 364, 365, 366, 367, 368, 369, 370, 371, 372, 373, 374, 375, 376, 377, 378, 379, 380, 381, 382, 383, 384, 385, 386, 387, 388, 389, 390, 391, 392, 393, 394, 395, 396, 397, 398, 399, 400, 401, 402, 403, 404, 405, 406, 407, 408, 409, 410, 411, 412, 413, 414, 415, 416, 417, 418, 419, 420, 421, 422, 423, 424, 425, 426, 427, 428, 429, 430, 431, 432, 433, 434, 435, 436, 437, 438, 439, 440, 441, 442, 443, 444, 445, 446, 447, 448, 449, 450, 451, 452, 453, 454, 455, 456, 457, 458, 459, 460, 461, 462, 463, 464, 465, 466, 467, 468, 469, 470, 471, 472, 473, 474, 475, 476, 477, 478, 479, 480, 481, 482, 483, 484, 485, 486, 487, 488, 489, 490, 491, 492, 493, 494, 495, 496, 497, 498, 499, 500, 501, 502, 503, 504, 505, 506, 507, 508, 509, 510, 511, 512, 513, 514, 515, 516, 517, 518, 519, 520, 521, 522, 523, 524, 525, 526, 527, 528, 529, 530, 531, 532, 533, 534, 535, 536, 537, 538, 539, 540, 541, 542, 543, 544, 545, 546, 547, 548, 549, 550, 551, 552, 553, 554, 555, 556, 557, 558, 559, 560, 561, 562, 563, 564, 565, 566, 567, 568, 569, 570, 571, 572, 573, 574, 575, 576, 577, 578, 579, 580, 581, 582, 583, 584, 585, 586, 587, 588, 589, 590, 591, 592, 593, 594, 595, 596, 597, 598, 599, 600, 601, 602, 603, 604, 605, 606, 607, 608, 609, 610, 611, 612, 613, 614, 615, 616, 617, 618, 619, 620, 621, 622, 623, 624, 625, 626, 627, 628, 629, 630, 631, 632, 633, 634, 635, 636, 637, 638, 639, 640, 641, 642, 643, 644, 645, 646, 647, 648, 649, 650, 651, 652, 653, 654, 655, 656, 657, 658, 659, 660, 661, 662, 663, 664, 665, 666, 667, 668, 669, 670, 671, 672, 673, 674, 675, 676, 677, 678, 679, 680, 681, 682, 683, 684, 685, 686, 687, 688, 689, 690, 691, 692, 693, 694, 695, 696, 697, 698, 699, 700, 701, 702, 703, 704, 705, 706, 707, 708, 709, 710, 711, 712, 713, 714, 715, 716, 717, 718, 719, 720, 721, 722, 723, 724, 725, 726, 727, 728, 729, 730, 731, 732, 733, 734, 735, 736, 737, 738, 739, 740, 741, 742, 743, 744, 745, 746, 747, 748, 749, 750, 751, 752, 753, 754, 755, 756, 757, 758, 759, 760, 761, 762, 763, 764, 765, 766, 767, 768, 769, 770, 771, 772, 773, 774, 775, 776, 777, 778, 779, 780, 781, 782, 783, 784, 785, 786, 787, 788, 789, 790, 791, 792, 793, 794,

# Completion Checklist for Claims of Beneficial Use

Application # \_\_\_\_\_  
Date Received \_\_\_\_\_  
CWRE Name Adam Zucker  
File Marked \_\_\_\_\_  
Oversized Map # \_\_\_\_\_  
Reviewer Rck

Transfer # T-10355

Claim Logged \_\_\_\_\_

Additional POA - "C" Date 10-1-2009 -

## Map Review:

- ☒ Map on polyester film (OAR 690-014-0170(1) & 310-0050(1)(b))
- ☒ Application & permit #; or transfer # (OAR 690-014-0100(1))
- ☒ Disclaimer (OAR 690-014-0170(5))
- ☒ North arrow (OAR 690-310-0050(2)(c))
- ☒ CWRE stamp and signature (OAR 690-014 & 310-0050)
- ☒ Appropriate scale (1" = 1320', 1" = 400', or the original full-size scale of the county assessor map) (014 & 310)
- ☒ Township, range, section, and tax lot numbers (OAR 690-310-0050(4))
- ☒ Source illustrated if surface water (OAR 690-014-0170(3))
- ☒ Point(s) of diversion or appropriation (illustrated) (OAR 690-014(4) & 690-310-0050)
- ☒ Point(s) of diversion or appropriation (coordinates) (OAR 690-014(4) & 690-310-0050)
- ☒ Conveyance structures illustrated (pump, pipelines, ditches, etc.) (OAR 690-310-0050)
- ☒ Description of the location, in relation to the point of diversion or appropriation, of any fish screens, by-pass devices, and measuring devices required (OAR 690-014-0170(4))
- ☒ Place of use (1/4 1/4, or projected 1/4 1/4 lines within DLCs, or Gov Lots; if irrigation, # of acres in each subdivision; if for domestic or human consumption, location of dwelling or spigot) (OAR 690-310-0050, 690-014, 690-380-6010)

## Report Review:

- ☒ On form or format provided by the Department (OAR 690-014-0100(1))
- ☒ Application & permit #; or transfer # (OAR 690-014)
- ☒ Ownership information (OAR 690-014)
- ☒ Date of survey (OAR 690-014)
- ☒ Person interviewed (OAR 690-014)
- ☒ County (OAR 690-014)
- ☒ Description of conveyances system (from POD to POU) (OAR 690-014-0100)
- ☒ Source(s) of water (OAR 690-014-0100) Two wells -
- ☒ Place of use location (OAR 690-014-0100)
- ☒ Type of use (OAR 690-014-0100) Irrigation
- ☒ Extent of use (OAR 690-014-0100) March - Oct
- ☒ Rate and Duty (OAR 690-014-0100)
- ☒ Diversion rate for each use (OAR 690-014-0100) # of sprinklers max # used (156) the limiting factor for delivery system is limited to 0.65 cfs
- ☒ Diversion works description (pump make, serial model, capacity, and description) (OAR 690-014-0100)
- ☒ System capacity (OAR 690-014-0100)
  - ☒ Calculated capacity of system (required) Higher than max sprinkler
  - ☒ Measured amount of use (optional)
- \_\_\_\_ Permit/Transfer Final Order Conditions (OAR 690-014-0100)
  - \_\_\_\_ Time limits
  - \_\_\_\_ Initial water level measurements
  - \_\_\_\_ Annual static water level measurements
  - \_\_\_\_ Measurement, recording, and reporting
    - \_\_\_\_ Meter/measuring device
    - \_\_\_\_ Water use reporting
  - \_\_\_\_ Fish screening and/or by-pass
  - \_\_\_\_ Pump test (ground water)
  - \_\_\_\_ Other conditions
- \_\_\_\_ CWRE stamp and signature (OAR 690-014-0100)
- \_\_\_\_ Signature(s) of permittee of transfer holder (OAR 690-014-0100)

DEF = deficient

N/A = Not Applicable

S:\groups\wr\certs\Resource Center\Forms\_Checklists\_Mailing Instructions\COBU Checklist 11-20-2012.rtf

Does # of sprinklers exceed meter? 0.72 cfs

## Certificate Issuance Processing Checklist

\_\_\_\_\_ Map and COBU reviewed  
\_\_\_\_\_ Conflict check Any Conflicts? \_\_\_\_\_  
\_\_\_\_\_ Check for ownership

*Check Area of Interest* ☐ YES ☐ NO

*Identified Party* \_\_\_\_\_

### Staff Recommendations:

\_\_\_\_\_ Proof to the Satisfaction has been established to the full extent as described in the permit or transfer order.

\_\_\_\_\_ Proof to the Satisfaction has been not been established to the full extent as described in the permit or transfer order and the right should be limited as follows: \_\_\_\_\_

\_\_\_\_\_ Proof to the Satisfaction has not been established for the following reasons: \_\_\_\_\_

\_\_\_\_\_ **Proposed Actions:**  
Send letter requesting the following items/information: \_\_\_\_\_

\_\_\_\_\_ Send letter recommending extension to cure deficiencies: \_\_\_\_\_

Can certificate be processed further?

\_\_\_\_\_ Yes

If "Yes":

\_\_\_\_\_ Proposed

\_\_\_\_\_ Final

Certificate # \_\_\_\_\_

Mailing list:

Proposed:

Final:



**CLAIM OF  
BENEFICIAL USE  
for Permits claiming more  
than 0.1 cfs and All Transfers**



**Oregon Water Resources Department**  
725 Summer Street NE, Suite A  
Salem, Oregon 97301-1266  
(503) 986-0900  
[www.wrd.state.or.us](http://www.wrd.state.or.us)

**No fee is required for submitting this form for a transfer.**

**A fee of \$150 must accompany this form to be accepted for permits  
with a priority date of July 9, 1987, or later. (ORS 536.050(1))**

**A separate form shall be completed for each permit.**

*In cases where a permit has been amended through the permit amendment process, a separate claim for the permit amendment is not required. Incorporate the permit amendment into the claim for the permit.*

This form is subject to revision. **Begin each new claim** by checking for a new version of this form at:  
[http://www.wrd.state.or.us/OWRD/WR/cwre\\_info.shtml#](http://www.wrd.state.or.us/OWRD/WR/cwre_info.shtml#).

The completion of this form is required by OAR 690-014-0100(1) and 690-014-0110(4).

Please type or print in dark ink. If this form is found to contain errors or omissions, it may be returned to you. **Every item must have a response.** If any requested information does not apply to the claim, insert "NA." **Do not delete or alter any section of this form unless directed by the form.** The Department may require the submittal of additional information from any water user or authorized agent.

If you have questions regarding the completion of this form, please call 503-986-0900 and ask for the Certificate Section.

The Department has a program that allows it to enter into a voluntary agreement with an applicant for expedited services. Under such an agreement, the applicant pays the cost to hire additional staff that would not otherwise be available. This program means a certificate may be issued in about a month. For more information on this program see  
[http://www.wrd.state.or.us/OWRD/mgmt\\_reimbursement\\_authority.shtml](http://www.wrd.state.or.us/OWRD/mgmt_reimbursement_authority.shtml).

RECEIVED  
OWRD SALEM OR  
DEC -5 2012

**SECTION 1  
GENERAL INFORMATION**

**1. File Information**

APPLICATION # (G, R, S or T) <b>T-10355</b>	PERMIT # (IF APPLICABLE) <b>G-4601</b>	PERMIT AMENDMENT # (IF APPLICABLE)
--	---	------------------------------------

**2. Property Owner (current owner information)**

APPLICANT/BUSINESS NAME <b>City of Portland, Parks and Recreation</b>		PHONE No. <b>503-823-1607</b>	ADDITIONAL CONTACT No. <b>Gerry Verhoef</b>
ADDRESS <b>6437 SE Division Street</b>			
CITY <b>Portland</b>	STATE <b>OR</b>	ZIP <b>97206</b>	E-MAIL <b>Gerry.verhoef@portlandoregon.gov</b>

If the current property owner is not the permit or transfer holder of record, it is recommended that an assignment be filed with the Department. **The COBU must be signed by each permit or transfer holder of record.**

3. Permit or transfer holder of record (this may, or may not, be the current property owner)

PERMIT OR TRANSFER HOLDER OF RECORD City of Portland, Parks and Recreation		
ADDRESS 6437 SE Division Street		
CITY Portland	STATE OR	ZIP 97206

ADDITIONAL PERMIT OR TRANSFER HOLDER OF RECORD NA		
ADDRESS		
CITY	STATE	ZIP

4. Date of Site Inspection:

5. Person(s) interviewed and description of their association with the project:

NAME	DATE	ASSOCIATION WITH THE PROJECT
Jesse Goodling	8/30/2012 & 10/18/2012	Golf Course Grounds Manager

6. County:

7. If any property described in the place of use of the permit or transfer final order is excluded from this report, identify the owner of record for that property (ORS 537.230(4)):

\*\*Mark "NA" if there are no owners of property not included in this claim

OWNER OF RECORD NA		
ADDRESS		
CITY	STATE	ZIP

ADDITIONAL OWNER OF RECORD NA		
ADDRESS		
CITY	STATE	ZIP

RECEIVED  
OWRO SALEM OR

DEC -5 2012



## SECTION 2

### SYSTEM DESCRIPTION

#### A. Points of Diversion/Appropriation

1. Point of diversion/appropriation name or number:

POINT OF DIVERSION/APPROPRIATION (POD/POA) NAME OR NUMBER (CORRESPOND TO MAP)	WELL LOG ID # FOR ALL WORK PERFORMED ON THE WELL (IF APPLICABLE)	WELL TAG # (IF APPLICABLE)
Well# 2 (Existing)	N/A	N/A
Well# 3 (New)	N/A	L87876

Attach each well log available for the well (include the log for the original well and any subsequent alterations, reconstructions, or deepenings)

2. Point of diversion/appropriation source and, if from surface water, the tributary:

POD/POA NAME OR NUMBER	SOURCE	TRIBUTARY

3. Developed use(s), period of use, and rate for each use:

POD/POA NAME OR NUMBER	USES	IF IRRIGATION, LIST CROP TYPE	SEASON OR MONTHS WHEN WATER WAS USED	RATE OR VOLUME FOR USE (CFS, GPM, OR AF)
Well#2	Irrigation	Lawn	March thru Oct.	0.65 CFS
Well#3	Irrigation	Lawn	March thru Oct	0.72 CFS
<b>Total Quantity of Water Used</b>				<b>1.37 CFS</b>

4. Provide a general narrative description of the distribution works. This description must trace the water system from **each** point of diversion or appropriation to the place of use:

Well#2, the existing point of diversion, has a U.S Motor – Emerson and a Jacuzzi Turbine pump with a calculated (minimum) theoretical capacity of 350gpm. The pump is directly connected into an irrigation system that consists of 305 individual zones that are controlled by low voltage electric gate valves and 24,100 lineal feet of buried pvc mainline pipe (size varying from 8" down to 2-1/2"). Zones consist of 38,160 lineal feet of buried pvc lateral line pipe (size varying from 2" down to 1-1/2") which are connected to 525 Toro sprinkler heads (model 670).

This irrigation system is cross tied to the irrigation system associated with Well#3. Both irrigation systems are controlled and monitored by a computer system.

Well #3 has a 25HP Franklin Electric submersible motor and a Crown 8H-1000 turbine pump with a theoretical pump capacity of about 1,500 gallons per minute (gpm) (see attached calculations). Water pumped from the well is conveyed through approximately 1000' of 8" PVC pipe to the existing irrigation pond (a bulge in the system). From the pond the water is pumped using twin variable speed 60HP motors, with a calculated flow rate of 1,400 gpm, through an irrigation system that is composed of:

- approximately 25,000 lineal feet of buried mainline pipe (size varies from 8" down to 2-1/2"),
- approximately 67,000 linear feet of buried pvc lateral line pipe (size varies from 2" down to 1"), and
- 1,030 individually actuated Toro sprinkler heads.

Well#3 is also the point of appropriation for Permit G-16140

RECEIVED  
OWRD SALEM OR

DEC -5 2012



## SECTION 2

### SYSTEM DESCRIPTION (B through H)

Are there multiple PODs or POAs?

YES

If "YES" you will need to copy and complete Sections 2B through 2H for each POD/POA.

POD/POA Name or Number this section describes (only needed if there is more than one):

Well#2

#### B. Place of Use

1. Is the right for municipal use?

NO

If "YES" the table below may be deleted.

TWP	RNG	MER	SEC	QQ	GLot	DLC	USE	IF IRRIGATION, # PRIMARY ACRES	IF IRRIGATION, # SUPPLEMENTAL ACRES
1N	1E	WM	4	NE, NW		67	Irrigation	2.5	
1N	1E	WM	4	NW, NW		67	Irrigation	3.4	
1N	1E	WM	5	NE, NE		67	Irrigation	16.5	
1N	1E	WM	5	NW, NE		67	Irrigation	22.7	
1N	1E	WM	5	SW, NE		67	Irrigation	11.8	
1N	1E	WM	5	SE, NE		67	Irrigation	11.7	
2N	1E	WM	32	SW, SE	5		Irrigation	5.2	
2N	1E	WM	32	SE, SE	5		Irrigation	23.1	
2N	1E	WM	33	SW, SW	1		Irrigation	10.9	
2N	1E	WM	33	SE, SW	2		Irrigation	2.0	
Total Acres Irrigated								109.8	

Reminder: The map associated with this claim must identify Donation Land Claims (DLC), Government Lots (GLot), Quarter Quarters (QQ), and if for irrigation, the number of acres irrigated within each projected DLC, GLot, and QQ.

#### C. Diversion and Delivery System Information

Provide the following information concerning the diversion and delivery system. Information provided must describe the equipment used to transport and apply the water from the point of diversion/appropriation to the place of use.

1. Is a pump used?

YES

If "NO" items 2 through item 6 may be deleted.

2. Pump Information

MANUFACTURER	MODEL	SERIAL NUMBER	TYPE (CENTRIFUGAL, TURBINE OR SUBMERSIBLE)	INTAKE SIZE	DISCHARGE SIZE
Jacuzzi	12MCA 6 SVB20116	N/A	Turbine	8"	8"

3. Motor Information

MANUFACTURER	HORSEPOWER
US Motor – Emerson	150HP

RECEIVED  
OWRD SALEM OR  
DEC -5 2012

#### 4. Theoretical Pump Capacity

HORSEPOWER	OPERATING PSI	LIFT FROM SOURCE TO PUMP *IF A WELL, THE WATER LEVEL DURING PUMPING	LIFT FROM PUMP TO PLACE OF USE	TOTAL PUMP OUTPUT (IN CFS)
150	105psi	15 feet	10 feet	0.78 cfs (350 gpm) with headloss from pipes

#### 5. Provide pump calculations:

See Attached Calculations

#### 6. Measured Pump Capacity (using meter if meter was present and system was operating)

INITIAL METER READING	ENDING METER READING	DURATION OF TIME OBSERVED	TOTAL PUMP OUTPUT (IN CFS)
System could not be operated during the day.			Refer to attached water use calculations

**Reminder: For pump calculations use the reference information at the end of this document.**

#### 7. Is the distribution system piped?

YES

If "NO" items 8 through item 11 may be deleted.

#### 8. Mainline Information

MAINLINE SIZE	LENGTH	TYPE OF PIPE	BURIED OR ABOVE GROUND
8"	600	PVC	Buried
6"	2000	PVC	Buried
4"	3100	PVC	Buried

#### 9. Lateral or Handline Information

LATERAL OR HANDLINE SIZE	LENGTH	TYPE OF PIPE	BURIED OR ABOVE GROUND
2"	200	PVC	Buried

#### 10. Sprinkler Information

SIZE	OPERATING PSI	SPRINKLER OUTPUT (GPM)	TOTAL NUMBER OF SPRINKLERS	MAXIMUM NUMBER USED	TOTAL SPRINKLER OUTPUT (CFS)
Toro 670	105	50	525	6	300gpm (0.67cfs)

**Reminder: For sprinkler output determination use the reference information at the end of this document.**

#### 11. Pivot Information

MANUFACTURER	MAXIMUM WETTED RADIUS	OPERATING PSI	TOTAL PIVOT OUTPUT (GPM)	TOTAL PIVOT OUTPUT (CFS)
N/A				

RECEIVED  
OWRO SALEM OR

DEC -5 2012



12. Additional notes or comments related to the system:

Irrigations system has 305 separate zones and is cross connected with the irrigation system for Well#3. Theoretical pump capacity is based on pipe head loss for the maximum pump run, if only Well#2 was in use.

## D. Groundwater Source Information (Well and Sump)

1. Is the appropriation from ground water (well or sump)? YES

If "NO", items 2 through 8 relating to this section may be deleted.

2. Describe the access port (type and location) or other means to measure the water level in the well:

N/A

3. If well logs are not available, provide as much of the following information as possible:

CASING DIAMETER	CASING DEPTH	TOTAL DEPTH	COMPLETION DATE OF ORIGINAL WELL	COMPLETION DATES OF ALTERATIONS	WHO THE WELL WAS DRILLED FOR	WELL DRILLED BY
12"	106-120 feet	125 feet	1942			RJ Strausser

4. In addition to the information requested in item "3" above, provide any other information which may help the Department locate any well logs associated with this appropriation.

5. Is the appropriation from a dug well (sump)? NO

## E. Storage

1. Does the distribution system include in-system storage (i.e. storage tank, bulge in system / reservoir) NO

## F. Gravity Flow Pipe

(THE DEPARTMENT TYPICALLY USES THE HAZEN-WILLIAM'S FORMULA FOR A GRAVITY FLOW PIPE SYSTEM)

1. Does the system involve a gravity flow pipe? NO

## G. Gravity Flow Canal or Ditch

(THE DEPARTMENT TYPICALLY USES MANNING'S FORMULA FOR CANALS AND DITCHES)

1. Is a gravity flow canal or ditch used to convey the water as part of the distribution system? NO

## H. Reservoir

1. Does the claim involve a reservoir modified through a transfer? NO

Reminder: Complete this section if the reservoir right has been modified through the transfer process. If the claim is for a permitted reservoir use the Claim of Beneficial Use form for reservoirs.

RECEIVED  
OWRD SALEM OR

DEC -5 2012



POD/POA Name or Number this section describes (only needed if there is more than one):

Well#3

## B. Place of Use

1. Is the right for municipal use?

NO

If "YES" the table below may be deleted.

TWP	RNG	MER	SEC	QQ	GLot	DLC	USE	IF IRRIGATION, # PRIMARY ACRES	IF IRRIGATION, # SUPPLEMENTAL ACRES
1N	1E	WM	4	NE, NW		67	Irrigation	2.5	
1N	1E	WM	4	NW, NW		67	Irrigation	3.4	
1N	1E	WM	5	NE, NE		67	Irrigation	16.5	
1N	1E	WM	5	NW, NE		67	Irrigation	22.7	
1N	1E	WM	5	SW, NE		67	Irrigation	11.8	
1N	1E	WM	5	SE, NE		67	Irrigation	11.7	
2N	1E	WM	32	SW, SE	5		Irrigation	5.2	
2N	1E	WM	32	SE, SE	5		Irrigation	23.1	
2N	1E	WM	33	SW, SW	1		Irrigation	10.9	
2N	1E	WM	33	SE, SW	2		Irrigation	2.0	
Total Acres Irrigated								109.8	

Reminder: The map associated with this claim must identify Donation Land Claims (DLC), Government Lots (GLot), Quarter Quarters (QQ), and if for irrigation, the number of acres irrigated within each projected DLC, GLot, and QQ.

## C. Diversion and Delivery System Information

Provide the following information concerning the diversion and delivery system. Information provided must describe the equipment used to transport and apply the water from the point of diversion/appropriation to the place of use.

1. Is a pump used?

YES

If "NO" items 2 through item 6 may be deleted.

2. Pump Information

MANUFACTURER	MODEL	SERIAL NUMBER	TYPE (CENTRIFUGAL, TURBINE OR SUBMERSIBLE)	INTAKE SIZE	DISCHARGE SIZE
Crown 8H-1000	336332930	06F19-29-6032	Turbine	6"	8"

3. Motor Information

MANUFACTURER	HORSEPOWER
Franklin Electric	25HP

RECEIVED  
OWRD SALEM OR  
DEC -5 2012

**4. Theoretical Pump Capacity**

HORSEPOWER	OPERATING PSI	LIFT FROM SOURCE TO PUMP *If A WELL, THE WATER LEVEL DURING PUMPING	LIFT FROM PUMP TO PLACE OF USE	TOTAL PUMP OUTPUT (IN CFS)
25 HP	Open discharge to reservoir	20.5'	-5' Pump House higher than pond	1500gpm (3.5 cfs)

**5. Provide pump calculations:**

See Attached Calculations

**6. Measured Pump Capacity (using meter if meter was present and system was operating)**

INITIAL METER READING	ENDING METER READING	DURATION OF TIME OBSERVED	TOTAL PUMP OUTPUT (IN CFS)
Not operable at time of inspection			

**Reminder: For pump calculations use the reference information at the end of this document.****7. Is the distribution system piped?**

YES

*If "NO" items 8 through item 11 may be deleted.***8. Mainline Information**

MAINLINE SIZE	LENGTH	TYPE OF PIPE	BURIED OR ABOVE GROUND
8"	1000	PVC	Buried

**9. Lateral or Handline Information**

LATERAL OR HANDLINE SIZE	LENGTH	TYPE OF PIPE	BURIED OR ABOVE GROUND
N/A Pumped to a bulge in system			

**10. Sprinkler Information**

SIZE	OPERATING PSI	SPRINKLER OUTPUT (GPM)	TOTAL NUMBER OF SPRINKLERS	MAXIMUM NUMBER USED	TOTAL SPRINKLER OUTPUT (CFS)
N/A					

**Reminder: For sprinkler output determination use the reference information at the end of this document.**RECEIVED  
OWRD SALEM OR

DEC -5 2012



**11. Pivot Information**

MANUFACTURER	MAXIMUM WETTED RADIUS	OPERATING PSI	TOTAL PIVOT OUTPUT (GPM)	TOTAL PIVOT OUTPUT (CFS)
N/A				

**12. Additional notes or comments related to the system:**

Water is pumped to an existing pond – bulge in system. The golf course has a separate irrigation pump and distribution system (as described above in Section 4).

**D. Groundwater Source Information (Well and Sump)****1. Is the appropriation from ground water (well or sump)?**

YES

If "NO", items 2 through 8 relating to this section may be deleted.

**2. Describe the access port (type and location) or other means to measure the water level in the well:**

NA

RECEIVED  
CWRD SALEM OR  
DEC -5 2012

**3. If well logs are not available, provide as much of the following information as possible:**

CASING DIAMETER	CASING DEPTH	TOTAL DEPTH	COMPLETION DATE OF ORIGINAL WELL	COMPLETION DATES OF ALTERATIONS	WHO THE WELL WAS DRILLED FOR	WELL DRILLED BY
14"	115-130 feet	136 feet	1942			RJ Strasser

**4. In addition to the information requested in item "3" above, provide any other information which may help the Department locate any well logs associated with this appropriation.****5. Is the appropriation from a dug well (sump)?**

NO

**E. Storage****1. Does the distribution system include in-system storage (i.e. storage tank, bulge in system / reservoir)**

YES

If "NO", item 2 and 3 relating to this section may be deleted.

If "YES" is it a:

Storage Tank

NO

Bulge in System / Reservoir

YES

Complete appropriate table(s), unused table may be deleted.

**3. Bulge in System / Reservoir:**

RESERVOIR NAME OR NUMBER (CORRESPOND TO MAP)	APPROXIMATE DAM HEIGHT	APPROXIMATE CAPACITY (IN ACRE FEET)
Existing Irrigation Pond (Bulge in system)	Estimated average maximum depth of pond = 4'	~6.8 acre-feet



## **F. Gravity Flow Pipe**

(THE DEPARTMENT TYPICALLY USES THE HAZEN-WILLIAM'S FORMULA FOR A GRAVITY FLOW PIPE SYSTEM)

1. Does the system involve a gravity flow pipe? **NO**

## **G. Gravity Flow Canal or Ditch**

(THE DEPARTMENT TYPICALLY USES MANNING'S FORMULA FOR CANALS AND DITCHES)

1. Is a gravity flow canal or ditch used to convey the water as part of the distribution system? **NO**

## **H. Reservoir**

1. Does the claim involve a reservoir modified through a transfer? **NO**

**Reminder: Complete this section if the reservoir right has been modified through the transfer process. If the claim is for a permitted reservoir use the Claim of Beneficial Use form for reservoirs.**

RECEIVED  
OWRD SALEM OR  
DEC -5 2012

## SECTION 3

### CONDITIONS

All conditions contained in the permit, permit amendment, transfer final order, or any extension final order shall be addressed. Reports that do not address all performance related conditions will be returned.

#### 1. Time Limits:

Permits, transfer final orders, and any extension final orders contain any or all of the following dates: the date when the actual construction work was to begin, the date when the construction was to be completed, and the date when the complete application of water to the proposed use was to be completed. These dates may be referred to as ABC dates. Describe how the water user has complied with each of the development timelines established in the permit, extension or transfer final order:

	DATE FROM PERMIT OR TRANSFER	DATE ACCOMPLISHED*	DESCRIPTION OF ACTIONS TAKEN BY WATER USER TO COMPLY WITH THE TIME LIMITS
ISSUANCE DATE	October 22, 2007		
BEGIN CONSTRUCTION (A)	NA		
COMPLETE CONSTRUCTION (B)	NA		
COMPLETE APPLICATION OF WATER (C)	October 1, 2009	July 2008	Full rate of duty of portion of water used and documented

\* MUST BE WITHIN PERIOD BETWEEN PERMIT, TRANSFER FINAL ORDER, OR ANY EXTENSION FINAL ORDER ISSUANCE AND THE DATE TO COMPLETELY APPLY WATER

2. Is there an extension final order(s)? NO

*If "NO", you may delete item 3 in this section.*

#### 4. Initial Water Level Measurements:

a. Was the water user required to submit an initial static water level measurement? NO

#### 5. Annual Static Water Level Measurements:

a. Was the water user required to submit annual static water level measurements? NO

#### 6. Pump Test (Required for most ground water permits prior to issuance of a certificate)

a. Did the permit require the submittal of a pump test? NO

#### 7. Measurement Conditions:

a. Does the permit, permit amendment, transfer final order, or any extension final order require the installation of a meter or approved measuring device? NO

*If "NO", items 7b through 7f relating to this section may be deleted.*

**Reminder: If a meter or approved measuring device was required, the COBU map must indicate the location of the device in relation to the point of diversion or appropriation.**

b. Has a meter been installed? YES

RECEIVED  
OWRD SALEM OR

DEC -5 2012

c. Meter Information

POD/POA NAME OR #	MANUFACTURER	SERIAL #	CONDITION (WORKING OR NOT)	CURRENT METER READING	DATE INSTALLED
Well#2	Data Industries Model 1000		Working	1562000	NA
Well#3	Data Industries Model 1000		Not Working – Scheduled to be replaced	NA	NA

8. Recording and reporting conditions

a. Is the water user required to report the water use to the Department?

NO

*If "NO", item 8b relating to this section may be deleted.*

b. Have the reports been submitted?

YES

METHOD OF SUBMITTING REPORT (PAPER OR ELECTRONIC)	WATER USER REPORTING ID
Paper	User ID 1204 Report ID: Well#2 11005 Well#3 N/A

If the reports have not been submitted, attach a copy of the reports if available.

9. Fish Screening

a. Are any points of diversion required to be screened to prevent fish from entering the point of diversion?

NO

10. By-pass Devices

a. Are any points of diversion required to have a by-pass device to prevent fish from entering the point of diversion?

NO

11. Other conditions required by permit, permit amendment final order, extension final order, or transfer final order:

- a. Were there special well construction standards? NO
- b. Was submittal of a ground water monitoring plan required? NO
- c. Was the water user required to restore the riparian area if it was disturbed? NO
- d. Was a fishway required? NO
- e. Was submittal of a letter from an engineer required prior to storage of water? NO
- f. Was submittal of a water management and conservation plan required? NO
- g. Other conditions? NO

If "YES" to any of the above, identify the condition and describe the water user's actions to comply with the condition(s):

RECEIVED  
OWRD SALEM OR  
DEC -5 2012



## SECTION 4 VARIATIONS

Include a description of variations from the permit, permit amendment final order, extension final order, or transfer final order. (i.e. *"The permit allowed three points of diversion. The water user only developed one of the points."* or *"The permit allowed 40.0 acres of irrigation. The water user only developed 10.0 acres."*)

None

## SECTION 5 ATTACHMENTS

Provide a list of any additional documents you are attaching to this report:

ATTACHMENT NAME	DESCRIPTION
Theoretical Pump Capacity Calculations	Theoretical Pump Capacity calculations for Well#2 and Well#3
Well and Pump Documentation	Pump Test and Well Construction Documentation for Well#2 and Well#3
Water Use	Calculated Water Use for Well#2 and Well#3

## SECTION 6 CLAIM SUMMARY

POD / POA NAME OR #	MAXIMUM RATE AUTHORIZED	CALCULATED THEORETICAL RATE BASED ON SYSTEM	AMOUNT OF WATER MEASURED	USE	# OF ACRES ALLOWED	# OF ACRES DEVELOPED
Well#2	0.72cfs portion of 1.37cfs total	0.78cfs	0.72cfs	Irrigation	109.8 acres (Total)	109.8 acres (Total)
Well#3	0.65 cfs portion of 1.37 cfs total	3.5cfs	1.09 cfs (2.2 – 1.11)	Irrigation		

RECEIVED  
OWRD SALEM OR  
DEC -5 2012


## SECTION 7

### CLAIM OF BENEFICIAL USE MAP

The Claim of Beneficial Use Map must be submitted with this claim. Claims submitted without the Claim of Beneficial Use map will be returned. The map shall be submitted on poly film at a scale of 1" = 1320 feet, 1" = 400 feet, or the original full-size scale of the county assessor map for the location.

Provide a general description of the survey method used to prepare the map. Examples of possible methods include, but are not limited to, a traverse survey, GPS, or the use of aerial photos. If the basis of the survey is an aerial photo, provide the source, date, series and the aerial photo identification number.

This original map was created from several survey methods. GPS was used in establishing the control points. County Assessor maps were used to identify DLC corners. A City of Portland aerial map of each ¼ section, dated 2002, with a resolution of ½ foot, and an accuracy of +/- 2 feet, was used to locate key elements of the map. A current aerial photo (August 2012) from Google Earth as well as the site visit was used to verify the existing map and used to locate the Points of Appropriation and the irrigation pump station.



### Map Checklist

Please be sure that the map you submit includes ALL the items listed below.  
(Reminder: Incomplete maps and/or claims may be returned.)

- ☒ Map on polyester film
- ☒ Appropriate scale (1" = 400 feet, 1" = 1320 feet, or the original full-size scale of the county assessor map)
- ☒ Township, Range, Section, Donation Land Claims, and Government Lots
- ☒ If irrigation, number of acres irrigated within each projected Donation Land Claims, Government Lots, Quarter-Quarters
- NA ☐ Locations of fish screens and/or fish by-pass devices in relationship to point of diversion
- ☒ Locations of meters and/or measuring devices in relationship to point of diversion or appropriation
- ☒ Conveyance structures illustrated (pumps, reservoirs, pipelines, ditches, etc.)
- ☒ Point(s) of diversion or appropriation (illustrated and coordinates)
- ☒ Tax lot boundaries and numbers
- NA ☐ Source illustrated if surface water
- ☒ Disclaimer ("This map is not intended to provide legal dimensions or locations of property ownership lines")
- ☒ Application and permit number or transfer number
- ☒ North arrow
- ☒ Legend
- ☒ CWRE stamp and signature

RECEIVED  
OWRD SALEM OR


DEC -5 2012



## SECTION 8 SIGNATURES

### CWRE Statement, Seal and Signature

The facts contained in this Claim of Beneficial Use are true and correct to the best of my knowledge.




CWRE NAME Adam S. Zucker		PHONE NO. 503-274-2010	ADDITIONAL CONTACT NO.
ADDRESS 819 SE Morrison Street, Suite 310			
CITY Portland	STATE OR	ZIP 97214	E-MAIL azucker@vigil-agrimis.com

### Permit or Transfer Holder's of Record Signature or Acknowledgement

*This Claim of Beneficial Use must be signed by each permit or transfer holder of record.*

The facts contained in this Claim of Beneficial Use are true and correct to the best of my knowledge. I request that the Department issue a water right certificate.

SIGNATURE	PRINT OR TYPE NAME	DATE
	Gerry A Verhoef Engineering Associate	11/2/2012

RECEIVED  
OWRD SALEM OR  
DEC -5 2012



# THEORETICAL PUMP CAPACITY CALCULATIONS

10/31/2012  
By: Asz

WELL #3 (OLD VANPORT #5 WELL)

150 HP MOTOR - TURBINE

DEPTH TO WATER: 13'-6" plus 15" = 15'

$$Q_{\text{PUMP}} = \frac{(\text{HP}) \times (\text{eff.})}{\text{TOTAL HEAD}} = \frac{(150) \times (7.04)}{\text{TOTAL HEAD}} = Q_{\text{in cfs}}$$

TOTAL HEAD:

Suction Lift: 15'

Discharge Lift: 10'

Operating Pressure at Sprinklerhead = 105 psi  
(Pressure Head)

$$= 105 \times 2.31 \text{ ft/psi} = \underline{242'}$$

HEAD LOSS in Pipe @ 350 gpm

600' of 8" pipe: 1'  
2000' of 6" pipe: 13'  
3,100' of 4" pipe: 200'  
2,400' of 3" pipe: 600'  
200' of 2" @ 50 gpm at sprinkler head: 10'

(For Longest run)  
of pipe

TOTAL PIPE HEAD LOSS = 825'

TOTAL HEAD: 15' + 10' + 250' + 825' = 1,100'

$$Q_{\text{pump}} = \frac{(150) \times (7.04)}{1,100} = 0.96 \text{ cfs}$$

or 430 gpm

MOST LIKELY CLOSER TO 350 gpm based on pipe velocity & friction

RECEIVED  
OWRD SALEM OR

DEC -5 2012

PUMP TEST - WELL #2

R. J. Strasser Drilling Co.

8110 S. E. SUNSET LANE

PORTLAND 6, OREGON

Rig No. 72 STA Well No. 5

Well Owner: PARK COMM.

Location: PORTLAND City: PORTLAND County: Multnomah State: OR

Shift No. 1 Date: 12/3/68 Day of Week: Sun Month: Dec Date: 1968

Hrs. 2:00 . M. 4:30 . M. Total Hours 9

From	To	Thickness	Formation
Pulled test pump. Moved out Rig.			

Depth Beginning of Shift Driller: Dan Johnson (7) Hrs. Worked

No. of Feet Drilled this Shift Helper: Will Smith (7) Hrs. Worked

Total Depth End of Shift

Diameter End of Shift No. of Bits Changed

Shift No. 2 Date: 12/3/68 Day of Week: Sun Month: Dec Date: 1968

Hrs. . M. . M. Total Hours

From	To	Thickness	Formation

Depth Beginning of Shift Driller: ( ) Hrs. Worked

No. of Feet Drilled this Shift Helper: ( ) Hrs. Worked

Total Depth End of Shift

Diameter End of Shift No. of Bits Changed

Shift No. 3 Date: 12/3/68 Day of Week: Sun Month: Dec Date: 1968

Hrs. . M. . M. Total Hours

From	To	Thickness	Formation

Depth Beginning of Shift Driller: ( ) Hrs. Worked

No. of Feet Drilled this Shift Helper: ( ) Hrs. Worked

Total Depth End of Shift

Diameter End of Shift No. of Bits Changed

1. Bottom of 1st Casing @ Overall Length Diameter 3. Bottom of 3rd Casing @ Overall Length Diameter

2. Bottom of 2nd Casing @ Overall Length Diameter 4. Bottom of 4th Casing @ Overall Length Diameter

BOOK NO.

Remarks:

Static Water Level ft.

Casing Placed ft.

Size of Casing ins.

Condition of Hole

Remarks:

Static Water Level ft.

Casing Placed ft.

Size of Casing ins.

Condition of Hole

RECEIVED  
OWRD SALEM OR

DEC -5 2012

Remarks:

Static Water Level ft.

Casing Placed ft.

Size of Casing ins.

Condition of Hole



# PUMP TEST - Well #2

Heron Lakes G.C. Well #2 -

## WELL TEST

1988

( old Vanport Well #5 )

AUG - 29 & 30 29th continuous pump test WELL No. 5

DELTA PARK 115" PUMP BOWLS 5" COLUMN 98' depth

START 8-10" 1625 P. M. M.

TIME	21 PM.	DRAW DOWN	CUMULATIVE FEET	REMARKS
4:30	7:56	2-10"	11-8	PUMPED BOWLS WATER 10A
5:00	12:00	4-8"	13-6	10 MIN.
5:30	12:00	4-8"	13-6	CLFAT
6:00	12:00	4-8"	13-6	"
6:30	12:00	4-8"	13-6	"
7:00	12:00	4-8"	13-6	"
8:00	12:00	4-8"	13-6	"
9:00	12:00	4-8"	13-6	"
10:00	12:00	4-8"	13-6	"
11:00	12:00	4-8"	13-6	
12:00	12:00	4-8"	13-6	
1:00	12:00	4-8"	13-6	
2:00	12:00	4-8"	13-6	
3:00	12:00	4-8"	13-6	
4:00	12:00	4-9"	13-7	
5:00	12:00	4-9"	13-7	
6:00	12:00	4-9"	13-7	
7:00	12:00	4-9"	13-7	
8:00	12:00	4-9"	13-7	
9:00	12:00	4-9"	13-7	
10:00	12:00	4-9"	13-7	
11:00	12:00	4-9"	13-7	
12:00	12:00	4-9"	13-7	
1:00	12:00	4-9"	13-7	
2:00	12:00	4-8"	13-6	
3:00	12:00	4-8"	13-6	
4:00	12:00	4-8"	13-6	
4:30				

RECEIVED  
OWRD SALEM OR

DEC-5 2012

Strasser Drilling out of business  
771-2355 end of 1985

Paul Rydman

654-2309

Milwaukee



9-185-July 1933  
Revised

UNITED STATES  
DEPARTMENT OF THE INTERIOR  
GEOLOGICAL SURVEY  
WATER RESOURCES BRANCH

WELL SCHEDULE

Date Mar. 1, 1944 Field No. 1N/1E-4E2  
Record by J.W.R. Vanport  
Office No. 5  
Source of data J.W. Cunningham and Assoc. - through Carl Green

- Location: State Oregon County \_\_\_\_\_  
Map Portland Quad - Vanport Layout  
SW 1/4 NW 1/4 sec. 4 T 1 N R 1 E W
- Owner: Vanport (F.H.A.) Address \_\_\_\_\_  
Tenant \_\_\_\_\_ Address \_\_\_\_\_  
Driller R.L. Strasser Address Portland, Ore.
- Topography Flood Plain of Columbia River
- Elevation \_\_\_\_\_ ft. above \_\_\_\_\_ below \_\_\_\_\_ Test pumped
- Type: Dug drilled driven, bored, jetted 12/1 1942
- Depth: Rept. 12.5 ft. Meas. \_\_\_\_\_ ft.
- Casing: Diam. 12 in. to \_\_\_\_\_ in. Type \_\_\_\_\_  
Depth \_\_\_\_\_ ft. Finish perf. 106-120
- Chief Aquifer Sand and gravel From 104 ft. to 125 ft.  
Others \_\_\_\_\_
- Water level 8 ft. rept. when drilled 1942 above \_\_\_\_\_ below \_\_\_\_\_  
which is \_\_\_\_\_ ft. above \_\_\_\_\_ below surface
- Pump: Type Turbine Capacity 1,000 G. M.  
Power: Kind electric Pomona Horsepower 50
- Yield: Flow \_\_\_\_\_ G. M., Pump 1,000 G. M., Meas. Rept. Est. \_\_\_\_\_  
Drawdown 4-6 ft. after \_\_\_\_\_ hours pumping 1100 G. M.
- Use: Dom., Stock PS, RR., Ind., Irr., Obs. \_\_\_\_\_  
Adequacy, permanence \_\_\_\_\_
- Quality \_\_\_\_\_ Temp \_\_\_\_\_ °F.  
Taste, odor, color \_\_\_\_\_ Sample Yes \_\_\_\_\_ No \_\_\_\_\_  
Unfit for \_\_\_\_\_
- Remarks: (Log, Analyses, etc.) See log and chemical analysis



State Oregon No. 1N/1E-4E2

Vanport No. 5

Sheet 1 of 1 Attach to Form 9-105; record of  
logging, perforations, and other  
data not by standard well log

Material (feet) (feet)

Clay	12	12
Silt and sand	78	90
Gravel up to boulder size	14	104
Sand and gravel, water-bearing	21	125

RECEIVED  
GWRD SALEM OR  
DEC-5 2012

Well Installation - Well #2



# WATER SUPPLY WELL DATA

KAISER CO. VAN ANSTADT, DENVER AVE., PORTLAND, OREGON

John R. Cunningham and Associates  
Consulting Engineers, Portland, Oregon

December 14, 1942

Wells drilled and logs furnished by R. J. Strecker Drilling Co., Portland, Oregon

Well No.	Casing Diam.	Total Depth in Feet	Static Level in Feet	Perforations Depth in Feet	Test Pumping		Depth in Feet	Well Log Material
					Draw Down	G.P.M.		
1	12"	152	19	152-145	4" 6-8" 7"	1000 1200 1400	1-5 5-20 20-30 30-121 121-152	Top soil Clay & sand Greenish sand Dark running sand Water bearing sand & gravel
Test pumped 9-18-42								
2	12"	148	15	125-142	4-6" 5-8" 6-8"	1000 1200 1400	1-5 5-95 95-115 115-157	Clay Silt & sand Gravel with binder Water bearing sand & gravel
Test pumped 10-9-42								
3	12"	157	10	122-152	4" 5" 6"	1000 1200 1400	1-5 5-95 95-115 115-157	Clay Silt & sand Gravel with binder Water bearing sand and gravel
Test pumped 10-22-42								
4	14"	156	11	115-153	4-6" 5-6" 6-8"	1000 1200 1400	1-10 10-50 50-91 111-133	Clay Silt & sand Gravel with clay binder Water bearing sand & gravel
Test pumped 11-15-42								
5	12"	125	8	106-120	5" 4-6"	1000 1100	1-12 12-30 30-104 104-125	Clay Silt & sand Boulders & gravel Water bearing sand & gravel
Test pumped 12-1-42								

RECEIVED  
ALEM OR  
DEC - 5 2012

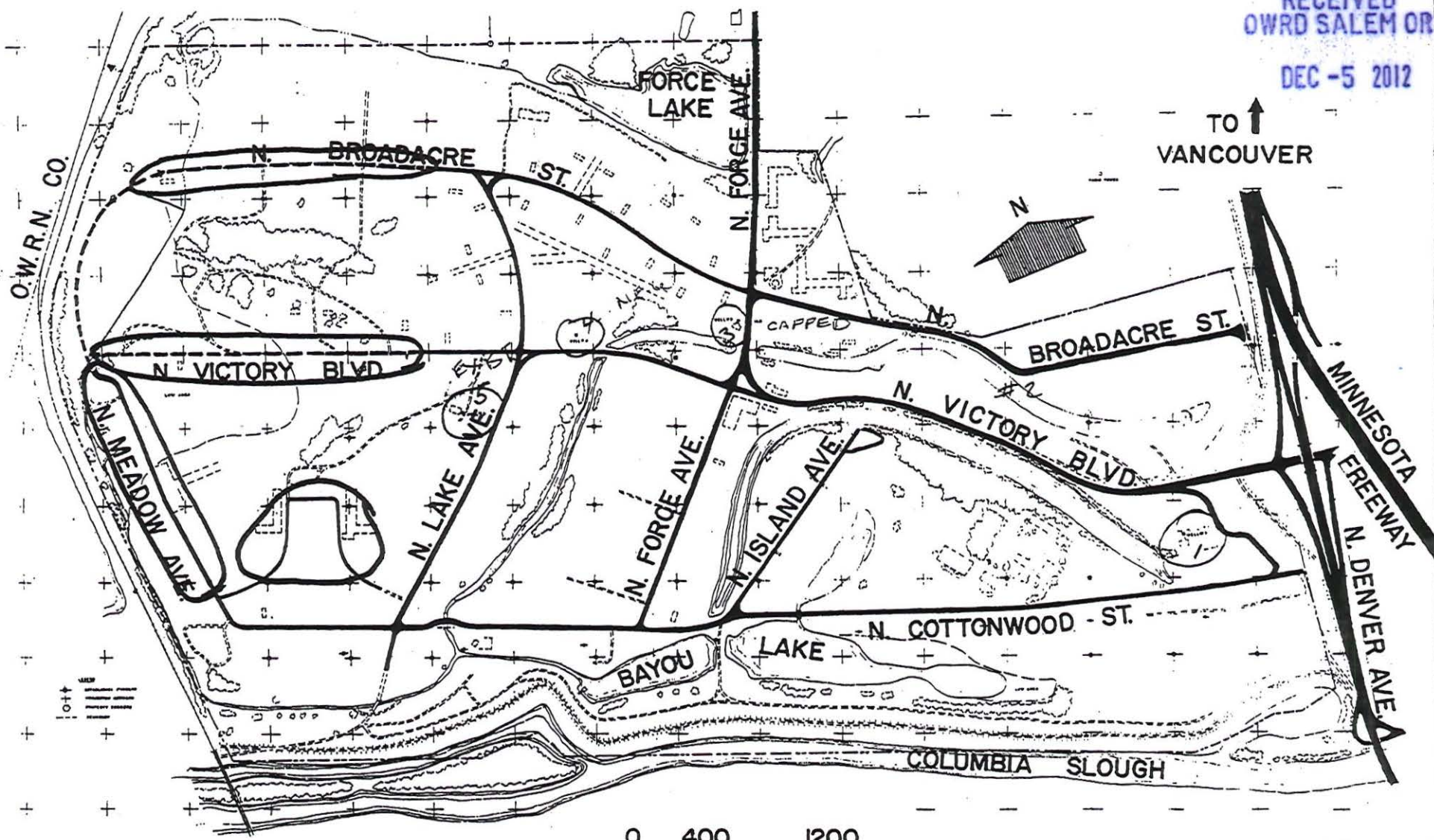
Well Installation - Well #2



RECEIVED  
OWRD SALEM OR

DEC -5 2012

TO  
↑  
VANCOUVER



0 400 1200  
SCALE IN FEET

WEST DELTA PARK



PUMP TEST - WELL #3



HERON LAKES G. C. — BLACK WELL

Oregon Water Resources Department  
PUMP TEST COVER SHEET



Well Owner: City of Portland  
Name Parks & Recreation  
Address 6437 SE Division St  
City, State, Zip Portland, OR 97206  
County Multnomah

Well Location:  
Township 1N (N or S), Range 1E (E or W)  
Section 4 1/4, 1/4, 1/4 SW NW  
Well Depth 136' Date Drilled 11/13/42  
Owner's Well No. (if any) \_\_\_\_\_  
POD-ID \_\_\_\_\_

Water Right Information:

Application No. G-16387 Permit No. \_\_\_\_\_ Certificate No. \_\_\_\_\_  
Is this well used for more than one water right? N (Y/N) If Yes, fill out numbers below:  
App. No. \_\_\_\_\_ Permit No. \_\_\_\_\_ Cert. No. \_\_\_\_\_  
App. No. \_\_\_\_\_ Permit No. \_\_\_\_\_ Cert. No. \_\_\_\_\_

Pump Test:

Test conducted by Rafael Olea Well Owner? Y (Y/N)  
Company City of Portland, Parks & Recreation  
Address 6437 SE Division St Date of Test 11/17/06  
City, State, Zip Portland, OR 97206

RECEIVED  
OWRD SALEM OR  
DEC -5 2012

Method of Discharge Measurement Electronic Flow Sensor  
Method of Water Level Measurement Electric Water Level Tape  
Depth of Air Line (if used) N/A  
Pump Type (Turbine, Submersible, etc.) Submersible  
Was pump test conducted during normal use of the well N (Y/N)

Description of point from which water level was measured Top of Well Casing  
Is measuring point above or below ground level? Above Ground  
Distance between measuring point and ground level (correction factor) 17 inches

Are you aware of any wells, other than domestic or stock wells, pumping within 1000 feet of the tested well during the test or within 24 hours prior to the test? \_\_\_\_\_ (Y/N) If yes, give approximate distances to each and approximate pumping rate of each. If possible, indicate if they were turned on or off during the test Not Aware

Is there a lake, stream or other surface water body within 1/4 mile of the tested well? N (Y/N)  
If yes, give approximate distance from the well and approximate elevation difference between the surface water and the well head: Approximate distance \_\_\_\_\_  
Approximate elevation difference \_\_\_\_\_  
Is well elevation above or below the surface water body? \_\_\_\_\_

Static Water Level Measurements: (Three measurements at least 20 minutes apart are required in the hour before pumping begins):

Time: <u>8:00 am</u>	Depth to Water: <u>12' 7"</u>	(ft/in)
Time: <u>8:20 am</u>	Depth to Water: <u>12' 6"</u>	(ft/in)
Time: <u>8:40 am</u>	Depth to Water: <u>12' 6"</u>	(ft/in)

Discharge Measurements: (A discharge measurement is required at the start of pumping and once an hour during the test):

Time: <u>9:00 am</u>	Discharge Rate: <u>1030</u>	(gpm)
Time: <u>10:00 am</u>	Discharge Rate: <u>1073</u>	(gpm)
Time: <u>11:00 am</u>	Discharge Rate: <u>1162</u>	(gpm)
Time: <u>12:00 pm</u>	Discharge Rate: <u>1076</u>	(gpm)
Time: <u>1:00 pm</u>	Discharge Rate: <u>1104</u>	(gpm)

Pump turned on: Date: 11/17/06 Time: 9:00 am Pump turned off: Date: 11/17/06 Time: 1:00 pm  
Total pumping time: 4 hours, 0 minutes.

Note: Well must be idle for at least 16 hours prior to the test.

OWRD 11/90





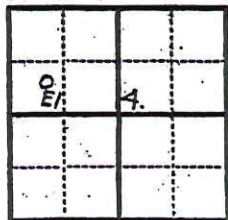
9-185-July 1935  
Revised

UNITED STATES  
DEPARTMENT OF THE INTERIOR  
GEOLOGICAL SURVEY  
WATER RESOURCES BRANCH

WELL SCHEDULE

Date Mar. 1, 1944 Field No. IN/IE-4E1  
Record by JWR Vanport Office No. 4  
Source of data J.W. Cunningham and Assoc., through Carl Green

1. Location: State Oregon County \_\_\_\_\_  
Map Portland Quad Vanport Layout  
SW  $\frac{1}{4}$  NW  $\frac{1}{4}$  sec. 4 T 1 N R 1 E W
2. Owner: Vanport (F.H.A.) Address \_\_\_\_\_  
Tenant \_\_\_\_\_ Address \_\_\_\_\_  
Driller R.L. Strasser Dr. Co. Address Portland, Ore.
3. Topography Flood plain Columbia River
4. Elevation \_\_\_\_\_ ft. above \_\_\_\_\_ below \_\_\_\_\_
5. Type: Dug (drilled) driven, bored, jetted 11/13/1942
6. Depth: Rept. 136 ft. Meas. \_\_\_\_\_ ft.
7. Casing: Diam. 14 in., to \_\_\_\_\_ in., Type \_\_\_\_\_  
Depth \_\_\_\_\_ ft., Finish perf. 115-130
8. Chief Aquifer Sand and gravel From 111 ft. to 136 ft.  
Others \_\_\_\_\_
9. Water level 11 ft. rept. when drilled 1942 above \_\_\_\_\_ below \_\_\_\_\_  
which is \_\_\_\_\_ ft. above \_\_\_\_\_ below surface
10. Pump: Type Turbine Capacity 1,000 G. M.  
Power: Kind electric Parsons Horsepower 50
11. Yield: Flow \_\_\_\_\_ G. M., Pump 1,000 G. M., Meas. Rept. Est.  
Drawdown 6-8 ft. after \_\_\_\_\_ hours pumping 1400 G. M.
12. Use: Dom., Stock (PS), RR., Ind., Irr., Obs. \_\_\_\_\_  
Adequacy, permanence \_\_\_\_\_
13. Quality \_\_\_\_\_ Temp \_\_\_\_\_ °F.  
Taste, odor, color \_\_\_\_\_ Sample Yes \_\_\_\_\_ No \_\_\_\_\_  
Unfit for \_\_\_\_\_
14. Remarks: (Log, Analyses, etc.) See Log



State Oregon No. IN/IE-4E1

Sheet 1 of 1  
attach to form 9-185, record of casing, perforations, and other pertinent hydrologic data on

Material	Thick- ness (feet)	Depth (feet)
Clay	10	10
Silt and sand	40	50
Sand	41	91
Gravel with clay binder	20	111
Sand and gravel, water-bearing	25	136

RECEIVED  
QWRD SALEM OR

DEC-5 2012

Pump Test - Historic Well #3



# WATER SUPPLY WELL DATA

KATZER CO. 348 EAST WASH., NEWER AVE., PORTLAND, OREGON

John E. Cunningham and Associates  
Consulting Engineers, Portland, Oregon  
December 14, 1942

Wells drilled and logs furnished by R. J. Strasser Drilling Co., Portland, Oregon

Well No.	Casing Diam.	Total Depth in Feet	Static Level in Feet	Perforations Depth in Feet	Test Pumping		Well Log	
					Draw Down	G.P.M.	Depth in Feet	Material
1	12"	152	19	152-145	4"	1000	1-5	Top soil
Test pumped 9-19-42					6-8"	1200	5-20	Clay & sand
					7"	1400	20-30	Greenish sand
							30-121	Dark running sand
							121-152	Water bearing sand & gravel
2	12"	148	15	125-142	4-6"	1000	1-5	Clay
Test pumped 10-9-42					4-6"	1200	5-95	Silt & sand
					6-8"	1400	95-115	Gravel with binder
							115-157	Water bearing sand & gravel
3	12"	137	10	122-132	4"	1000	1-5	Clay
Test pumped 10-22-42					5"	1200	5-95	Silt & sand
					6"	1400	95-115	Gravel with binder
							115-157	Water bearing sand and gravel
4	14"	136	11	115-130	4-8"	1000	1-10	Clay
Test pumped 11-15-42					5-6"	1200	10-50	Silt & sand
					8-9"	1400	50-91	Gravel with clay binder
							111-136	Water bearing sand & gravel
5	12"	124	8	106-120	5"	1000	1-12	Clay
Test pumped 12-1-42							12-30	Silt & sand
					4-6"	1100	30-104	Boulders & gravel
							104-125	Water bearing sand & gravel

Pump Test - Historic Well #3

RECEIVED  
BAND 5-11-42  
DEC 5-2012





# Oregon

John A. Kitzhaber, MD, Governor

Water Resources Department  
North Mall Office Building  
725 Summer Street NE, Suite A  
Salem, OR 97301-1271  
503-986-0900  
FAX 503-986-0904

**Date Mailed: May 29, 2013**

## NOTICE OF CERTIFICATE ISSUANCE

Attached is a certificate that correctly describes the water rights established under the terms of a transfer order issued by this Department.

This certificate is an order in other than a contested case. This order is subject to judicial review under ORS 183.482. Any petition for judicial review must be filed within the 60-day time period specified by ORS 183.482. Pursuant to ORS 183.482, ORS 536.075 and OAR 137-003-0675, you may petition for judicial review and petition the Director for reconsideration of this order. A petition for reconsideration may be granted or denied by the Director, and if no action is taken within 60 days following the date the petition was filed, the petition shall be deemed denied.

This statement of judicial review rights is required under ORS 536.075; it does not alter or add to existing review rights or create review rights that are not otherwise provided by law.

The water must be controlled and not wasted. To change the location of the point of diversion, the character of use, or the location of use requires the advance approval of the Water Resources Director.

If you have any questions please contact Craig Kohanek at 503-986-0823.

# RA Mailing List for Transfer Certificate

Mailing Date:

Application: T- 10355

Certificate: 88294

Certificate/Transfer Holder: (include copy of map)

CITY OF PORTLAND; PARKS & RECREATION  
6437 SE DIVISION ST BUILDING 416  
PORTLAND OR 97206 ✓

Copies Mailed

By *Connie Deane*  
(SUPPORT STAFF)

on: MAY 29 2013  
(DATE)

Copies of final Certificate to be sent to:

1. Data Center ✓
2. Water Availability ✓
3. Vault ✓
4. File ✓

Persons to receive via e-mail draft/proposed copies (completed by RA staff)

- 1.

Other Persons to receive copies (proposed and/or final certificate:(Include map)

1. Jon Unger, Watermaster #20 ✓
2. Adam S. Zucker, CWRE ✓
3. Gerry A. Verhoef, Representative ✓

Record Marking(s) :

1. Original Application# G-4886 ✓
2. Old Certificate# 44646 ✓

S:\groups\wr\certs\Resource Center\Forms\_Checklists\_Mailing  
Instructions\Transfer\_CertMailingList for RA.doc





# Oregon

Theodore R. Kulongoski, Governor

## Water Resources Department

North Mall Office Building  
725 Summer Street NE, Suite A  
Salem, OR 97301-1266  
503-986-0900  
FAX 503-986-0904

October 23, 2007

CITY OF PORTLAND; PARKS AND RECREATION  
ATTN: DAN BUTTS  
6437 SE DIVISION ST BUILDING 416  
PORTLAND OR 97206

Reference: Transfer 10355


Enclosed is a copy of the order approving your water right transfer application.

A time to complete the transfer is given the order. YOU SHOULD GIVE PARTICULAR ATTENTION TO THE TIME LIMIT. The water right for any portion of the authorized change in use or change in place of use NOT carried out within the time allowed will be lost.

An extension of the time limit can be allowed only upon a showing that diligent effort has been made to complete the actual change within the time allowed.

You have the requirement to hire a Certified Water Right Examiner (CWRE) to complete a Claim of Beneficial Use report and map which must be submitted to this department within one year of the date you completed the change or within one year of the completion date authorized in the transfer, whichever occurs first.

Sincerely,

 Doug Parrow  
Natural Resource Specialist

DP:sh

cc: Watermaster #20

Enclosure



# Pump Test Approval Oregon

Theodore R. Kulongoski, Governor

Heron Lakes G.C.

Water Resources Department  
North Mall Office Building  
725 Summer Street NE, Suite A  
Salem, OR 97301-1266  
503-986-0900  
FAX 503-986-0904

February 27, 2007

DAN BUTTS  
CITY OF PORTLAND PARKS & REC  
6437 SE DIVISION ST B-416  
PORTLAND OR 97206

GW

The Department has reviewed and accepted the pump test results for the following permitted well(s):

Application	Permit	Certificate Transfer	POD	Test Status	Logid	Owner's Well Name
G	15866	G 15690	1	Approved	MULT 87891	Portland International Raceway Well (Vanport #1)
G	16387	G 16140	1	Approved	MULT 87892	Heron Lakes GC Black Well (Vanport #4)

Please contact me if you have any questions.

Sincerely,

Karl Wozniak  
Ground Water/Hydrology Section

cc: GW Pump Test File

RECEIVED  
OWRD SALEM OR

DEC -5 2012



CALCULATED WATER USE BETWEEN  
WELL #3 & WELL #2

---

10/30/12  
By ASZ

RECEIVED  
OWRD SALEM OR

DEC -5 2012

WELL #3 IS ALSO THE SOLE Point of Appropriation  
FOR PERMIT G-16140 WITH A MAXIMUM RATE OF 1.11 cfs

CERTIFICATE 44646 ALLOWS A MAXIMUM RATE OF 1.37 cfs  
FROM WELL #2 BEFORE TRANSFER (T-10355)

WATER USE FOR THE MONTH OF JULY 2008 (SEE ATTACHED  
RECORDS)

- WELL #3 = 21,760,000 gallons
- WELL #2 = 6,540,773 gallons

ACCORDING TO JESSE GOODLING, THE GOLF COURSE CAN  
BE IRRIGATED FOR A MAXIMUM OF 12 hours PER DAY.

$$\begin{aligned}\text{WELL \#3 usage} &= 21,760,000 \text{ gal} / \text{July} \times \frac{1 \text{ month}}{31 \text{ day}} \times \frac{1 \text{ day}}{12 \text{ hours}} \times \frac{1 \text{ hr}}{60 \text{ minutes}} \\ &= 975 \text{ gpm (2.2 cfs)}\end{aligned}$$

MAXIMUM RATE UNDER G-16140 IS 1.11 cfs, THEREFORE  
(2.2 - 1.11) 1.09 cfs IS AVAILABLE TO BE USED  
UNDER T-10355

$$\begin{aligned}\text{WELL \#2 usage} &= 6,540,773 \text{ gal} / \text{Jul} \times \frac{1 \text{ month}}{31 \text{ day}} \times \frac{1 \text{ day}}{12 \text{ hours}} \times \frac{1 \text{ hr}}{60 \text{ minutes}} \\ &= 293 \text{ gpm (0.65 cfs)}\end{aligned}$$

$$1.37 \text{ cfs} - 0.65 \text{ cfs} = 0.72 \text{ cfs to be USED AT WELL \#3}$$

THEREFORE, THE BENEFICIAL USE OF WATER BETWEEN WELLS #3 & #2  
 $2.2 \text{ cfs} + 0.65 \text{ cfs} = \underline{2.85 \text{ cfs}}$  Which is greater than  $\underbrace{1.1 \text{ cfs}}_{\text{(G-16140)}} + \underbrace{1.37 \text{ cfs}}_{\text{(\#44646)}}$

2009

Oregon Water Resources Department  
October 2009 through September 2010  
Monthly Water Use Form

USER-ID 1204

2010

Facility Report ID	Heron Lakes GC 11005	Heron Lakes GC	Kelly Point Park 61682	Laurelhurst Park 61922	Lents Park 51824
October - 2009	37,303	13	0	207,726	15,278
November - 2009					
December - 2009					
January - 2010					
February - 2010					
March - 2010	0	5	0	1,118,403	11
April - 2010	0	0	101	0	0
May - 2010	12,800	24482	7	0	150,738
June - 2010	380	200	4851	163,002	477,585
July - 2010	31,519	24,700	846,024	1,782,519	1,570,797
August - 2010	36,400	0	887,356	1,017,982	1,653,744
September - 2010	12,000	0	315,697	0	1,941,160
TOTAL *	130,402	49,400	2,054,036	4,289,632	5,809,313

RECEIVED  
OWRD SALEM OR

DEC -5 2012

\* Describe the units of measurement as G (gallons), KG (thousand gallons), MG (million gallons), CF (cubic feet), MCF (million cubic feet), or AF (acre-feet)

Describe the method of measurement used: Electronic Flow Meter If used for irrigation, total number of acres irrigated: \_\_\_\_\_

I certify this information is true and accurate to the best of my knowledge.

[Signature]  
Signature

Sr Eng Associate  
Title

Park's Recreation - Portland 11/17/10  
Reporting Entity Date

LISA M. CAMEL  
Name

6437 SE Division Portland 97206  
Mailing Address

(503) 823-1610  
Phone Number

Please complete and mail to: Oregon Water Resources Department; Water Use Reporting Program;  
725 Summer Street NE, Suite A; Salem, OR 97301-1266.



2008

Oregon Water Resources Department  
October 2008 through September 2009  
Monthly Water Use Form

USER-ID 1204

2009

Facility → Report ID →	Heron Lakes GC 11005	Heron Lakes GC	Kelly Point Park 61682	Laurelhurst Park 61922	Lents Park 51824
October - 2008	711,008	5,700,000	0	330,190	31251
November - 2008					
December - 2008					
January - 2009					
February - 2009					
March - 2009	9,000	1,000,000	0	330,190	187,173
April - 2009	565,000	180,000	0	0	66,313
May - 2009	2,327,892	9,310,000	63,941	870,800	606,482
June - 2009	1,106,900	10,710,000	446,427	1,691,469	2,293,630
July - 2009	83,800	18,100,000	1,004,129	2,812,731	2,733,698
August - 2009	94,400	9,000,000	1,604,217	2,241,647	2,271,656
September - 2009	65,000	0	754,254	737,545	637,230
TOTAL *	4,965,000	54,000,000	3,873,048	9,014,572	8,827,433

RECEIVED  
OWRD SALEM OR

DEC -5 2012

\* Describe the units of measurement as G (gallons), KG (thousand gallons), MG (million gallons), CF (cubic feet), MCF (million cubic feet), or AF (acre-feet)

Describe the method of measurement used: Electronic Flow Meter If used for irrigation, total number of acres irrigated: \_\_\_\_\_

I certify this information is true and accurate to the best of my knowledge.

Lisa M. Camero  
Signature

Sr Eng Assoc  
Title

City of Portland, Passaic 3/19/10  
Reporting Entity Date

Lisa M. Camero  
Name

6437 SE Division  
Mailing Address

Portland, OR 97206

(503) 823-1610  
Phone Number

Please complete and mail to: Oregon Water Resources Department; Water Use Reporting Program;  
725 Summer Street NE, Suite A; Salem, OR 97301-1266.

9-6

USER-ID 1204

2007

Oregon Water Resources Department  
October 2007 through September 2008  
Monthly Water Use Form

2008

Well #2

Blackwell #3

Facility → Report ID →	Heron Lakes GC 11005	Heron Lakes GC	Kelly Point Park 61682	Laurelhurst Park 61922	Lents Park 51824
October - 2007	18,500	3,260,000	7	0	5
November - 2007					
December - 2007					
January - 2008					
February - 2008					
March - 2008	150,600	50,000	2	1,769,200	0
April - 2008	57,900	0	0	531,437	9
May - 2008	2,563,006	3,160,000	0	747,543	286,053
June - 2008	3,490,003	8,170,000	516,960	576,432	1,133,571
July - 2008	6,540,773	21,760,000	727,480	738,516	1,812,845
August - 2008	3,549,987	9,100,000	619,353	293,932	1,373,913
September - 2008	3,740,278	7,300,000	33,744	294,483	702,800
TOTAL *	20,111,047	52,800,000	1,897,546	4,951,543	5,379,902

RECEIVED  
OWRD SALEM OR

DEC -5 2012

\* Describe the units of measurement as G (gallons), KG (thousand gallons), MG (million gallons), CF (cubic feet), MCF (million cubic feet), or AF (acre-feet)

Describe the method of measurement used: Electronic Flow Meter

If used for irrigation, total number of acres irrigated: \_\_\_\_\_

I certify this information is true and accurate to the best of my knowledge.

[Signature]  
Signature

Gr Eng Associate  
Title

Reporting Entity

2/23/09  
Date

Lisa M. Carver  
Name

6437 SE Pioneer St Portland OR 97206  
Mailing Address

931 823-1610  
Phone Number

Please complete and mail to: Oregon Water Resources Department; Water Use Reporting Program;  
725 Summer Street NE, Suite A; Salem, OR 97301-1266.




2006

Oregon Water Resources Department  
October 2006 through September 2007  
Annual Water Use - Monthly Quantities Form

USER-ID 1204

2007



Facility POD-ID	Heron Lakes GC 11005	Heron Lakes GC	Kelly Point Park 61682	Laurelhurst Park 61922	Lents Park 51824
October - 2006	996,000	4,850,000	0	513	37,944
November - 2006					
December - 2006	109.8 acres	88.8 acres	5.6 acres	29 acres	25.5 acres
January - 2007					
February - 2007					
March - 2007	37,000	560,000	64	1,143,553	211
April - 2007	466,000	460,000	0	602,918	0
May - 2007	2,501,017	6,210,000	662,781	1,065,806	654,295
June - 2007	3,540,008	9,020,000	156,002	680,103	1,040,547
July - 2007	6,560,017	13,700,000	777,389	872,870	2,235,078
August - 2007	5,110,009	11,000,000	167,820	472,841	2,117,843
September - 2007	3,090,016	13,300,000	319,302	381,034	1,405,902
TOTAL *	22,300,067	59,100,000	2,083,294	5,219,638	7,491,820

\* Describe the units of measure as G (gallons), KG (thousand gallons), MG (million gallons), CF (cubic feet), MCF (million cubic feet), or AF (acre-feet)

Describe method of measuring the water used: Electronic Flow Meter. If use is irrigation, total number acres irrigated \_\_\_\_\_.

I certify this information is true and accurate to the best of my knowledge.

Dan A Butts  
Signature

CWRE 32094  
Title

City of Portland, Parks & Rec  
Reporting Entity

December 6, 2007  
Date

Dan A Butts  
Name - Please Print

Please complete and mail to: Water Resources Department; Water Use Reporting Program;  
725 Summer Street NE, Suite A; Salem, OR 97301-1266.

RECEIVED  
OWRD SALEM OR

DEC-5 2012



## PORTLAND PARKS & RECREATION

Healthy Parks, Healthy Portland



November 30, 2012

Oregon Water Resources Dept  
725 Summer Street NE, Suite A  
Salem, OR 97301-1266

RE: T-10355

On behalf of Portland Parks & Recreation, I would like to submit the enclosed COBU documentation and maps associated with transfer request T-10355.

I have also enclosed the Certificate Reimbursement Authority Estimate Application and a check for the \$125 fee.

Sincerely,

Gerry Verhoef

503-823-1607

RECEIVED  
OWRD SALEM OR  
DEC -5 2012

### Central Support Services

6437 S.E. Division St.

Portland, OR 97206

Tel: (503) 823-1600 Fax: (503) 823-2246

### Administration

1120 S.W. 5th Ave., Suite 1302

Portland, OR 97204

Tel: (503) 823-7529 Fax: (503) 823-6007

*Sustaining a healthy park and recreation system to make Portland a great place to live, work and play.*





# Water Right Transfer Checklist

Transfer T-10355

Transfer Specialist: RA

Transfer Type: Regular

Applicant Name/Address: City of Portland Parks & Rec; 6437 SE Division St Bldg 416; Portland OR 97206

Agent Name/Address: Dan Butts; same as address

CWRE Name/Number: None

Rec Landowner Name/Address: None

Irr. District Name/Address: None

Affected Gov'ts Name/Address: None

Commentors: Name/Address: None

## Water Rights Affected

Records Marked	Records Copied	App File No. or Decree Name	Permit No.	Certificate No.	RR/CR Needed	RR/CR Nos.
<input checked="" type="checkbox"/>	<input checked="" type="checkbox"/>	G 4886	G 4601	44646	<input checked="" type="checkbox"/> Yes <input type="checkbox"/> No	83551
<input type="checkbox"/>	<input type="checkbox"/>				<input type="checkbox"/> Yes <input type="checkbox"/> No	
<input type="checkbox"/>	<input type="checkbox"/>				<input type="checkbox"/> Yes <input type="checkbox"/> No	

## Key Dates & Initial Actions

Rec'd: 03/30/07	Proposed Action(s): POU POD HST APOD USE OTHER: APOA	
Fees Pd: 525.00	WM District: 20	ODFW District: None
Initial Notice: 04/10/07	WM Review sent: 04/12/07	ODFW Review sent: None
Acknowledgement Letter Sent <input checked="" type="checkbox"/>		GW Review sent: 04/12/07

## Processing Dates & Actions

Deficiency Contacts: NA

Newspaper Pub Affid Due: \_\_\_\_\_

☒ not required

DPD Mailed: 3/31/07

Affid of Pub Rec'd: \_\_\_\_\_

☐ ODFW contact sheet sent with DPD, or ☒ N/A

Last Day Published: \_\_\_\_\_

PD Mailed: 9/14/07

Affidavit Reminder Sent: \_\_\_\_\_

PD Weekly Notice: 9/18/07

Reminder Deadline: \_\_\_\_\_

## Preliminary Determination

☒ Electronic Files uploaded

☐ Preliminary Determination

☐ PD Cover letter

☐ Fee Refund Due

☐ PD Notice

☐ Remaining Rights

☐ File Assigned/ ModPod updated

DPD Review (Optional)	PD Review (Salem)	Final Order Review (Salem)
Reviewer: _____	Reviewer: <u>[Signature]</u>	Reviewer: PKs
Date: _____	Date: 9-12-07	Date: 10-19-07
Coordinator: _____	Coordinator: <u>[Signature]</u>	Coordinator: <u>[Signature]</u>
Date: _____	Date: 9/12/07	Date: 10/22/07
Comments/Special Issues: <u>Reimbursement Authority</u>		

Special Order Volume: Vol 73 Pages 527

Final Order Signature Date: 10-22-07

Notice of FO email'd to processors Dorothy



# Oregon

Theodore R. Kulongoski, Governor

## Water Resources Department

North Mall Office Building  
725 Summer Street NE, Suite A  
Salem, OR 97301-1266  
503-986-0900  
FAX 503-986-0904

September 14, 2007

Dan Butts  
City of Portland Parks and Recreation  
6437 SE Division Street  
Portland, OR 97206

SUBJECT: Transfer Application T-10355

Please find enclosed the Preliminary Determination indicating that, based on the information available, the Department intends to approve application T-10355. This document is an intermediate step in the approval process; water may not be used legally as proposed in the transfer application until a Final Order has been issued by the Department. Please read this entire letter carefully to determine your responsibility for additional action.

A public notice is being published in the Department's weekly publication simultaneously with issuance of the Preliminary Determination. The notice initiates a 30-day period in which any person may file either a protest opposing the decision proposed by the Department in the Preliminary Determination or a standing statement supporting the Department's decision.

If no protest is filed, the Department will issue a Final Order consistent with the Preliminary Determination. You should receive a copy of the Final Order about 30 days after the close of the protest period.

If a protest is filed, the application may be referred to a contested case proceeding. A contested case provides an opportunity for the proponents and opponents of the decision proposed in the Preliminary Determination to present information and arguments supporting their position in a quasi-judicial proceeding.

Sincerely,

Dorothy I. Pedersen  
Field Services Division

cc: District 20 Watermaster

encs

Pd Noticed  
9-18-07  
FO Due 10/18



**BEFORE THE WATER RESOURCES DEPARTMENT  
OF THE  
STATE OF OREGON**

In the Matter of Transfer Application	)	PRELIMINARY DETERMINATION
T-10355, Multnomah County	)	PROPOSING APPROVAL OF AN
	)	ADDITIONAL POINT OF
	)	APPROPRIATION

**Authority**

ORS 537.705 and 540.505 to 540.580 establish the process in which a water right holder may submit a request to transfer the point of appropriation, place of use, or character of use authorized under an existing water right. OAR Chapter 690, Division 380 implements the statutes and provides the Department's procedures and criteria for evaluating transfer applications.

**Applicant**

CITY OF PORTLAND; PARKS AND RECREATION  
6437 SE DIVISION ST., BUILDING 416  
PORTLAND, OR 97206

**Findings of Fact**

**Background**

1. On March 30, 2007, Dan Butts, for the City of Portland; Parks and Recreation, filed an application to add a point of appropriation under Certificate 44646. The Department assigned the application number T-10355.
2. The portion of the right to be transferred is as follows:  
**Certificate:** 44646 in the name of PORTLAND BUREAU OF PARKS (perfected under Permit G-4601)  
**Use:** IRRIGATION of 109.8 ACRES  
**Priority Date:** MAY 20, 1969  
**Rate:** 1.37 CUBIC FEET PER SECOND (CFS)  
**Limit/Duty:** ONE-EIGHTIETH cfs per acre, not to exceed 2.5 acre-feet per acre per year  
**Source:** WELL #2 in the COLUMBIA RIVER BASIN

**Authorized Point of Appropriation:**

Twp	Rng	Mer	Sec	Q-Q	DLC	Survey Coordinates
1 N	1 E	WM	5	SE NE	67	1540 FEET SOUTH AND 190 FEET WEST FROM THE NE CORNER OF SECTION 5

Pursuant to OAR 690-380-4030, any person may file a protest or standing statement within 30 days after the last date of publication of notice of this preliminary determination.
--

**Authorized Place of Use:**

IRRIGATION							
Twp	Rng	Mer	Sec	Q-Q	GLot	DLC	Acres
1 N	1 E	WM	4	NE NW		67	2.5
1 N	1 E	WM	4	NW NW		67	3.4
1 N	1 E	WM	5	NE NE		67	16.5
1 N	1 E	WM	5	NW NE		67	22.7
1 N	1 E	WM	5	SW NE		67	11.8
1 N	1 E	WM	5	SE NE		67	11.7
2 N	1 E	WM	32	SW SE	5		5.2
2 N	1 E	WM	32	SE SE	5		23.1
2 N	1 E	WM	33	SW SW	1		10.9
2 N	1 E	WM	33	SE SW	2		2.0

3. Application T-10355 proposes to add an authorized point of appropriation approximately 0.16 mile from the existing point of appropriation to:

Twp	Rng	Mer	Sec	Q-Q	DLC	Survey Coordinates
1 N	1 E	WM	4	SW NW	67	1469 FEET SOUTH AND 651 FEET EAST FROM THE NW CORNER OF SECTION 4

4. Notice of the application for transfer was published on April 10, 2007, pursuant to OAR 690-380-4000. No comments were filed in response to the notice.
5. On August 31, 2007, the Department mailed a copy of the draft Preliminary Determination proposing to approve Transfer Application T-10355 to the applicant. The draft Preliminary Determination set forth a deadline of October 1, 2007, for the applicant to respond. The applicant requested that the Department proceed with issuance of a Preliminary Determination and provided the necessary information to demonstrate that the applicant is authorized to pursue the transfer.

***Transfer Review Criteria (OAR 690-380-4010)***

6. Water has been used within the last five years according to the terms and conditions of the right, and there is no information in the record that would demonstrate that the right is subject to forfeiture under ORS 540.610.
7. A pump, pipeline, and sprinkler system sufficient to use the full amount of water allowed under the existing right were present within the five-year period prior to submittal of Application T-10355.
8. The proposed change would not result in enlargement of the right.
9. The proposed change would not result in injury to other water rights.

**Determination and Proposed Action**


The additional point of appropriation proposed in application T-10355 appears to be consistent with the requirements of ORS 537.705 and 540.505 to 540.580 and OAR 690-380-5000. If protests are not filed pursuant to OAR 690-380-4030, the application will be approved.



*If application T-10355 is approved, the final order will include the following:*

- 1. The additional point of appropriation proposed in application T-10355 is approved.*
- 2. Water right certificate 44646 is cancelled. A new certificate will be issued describing that portion of the right not affected by this transfer.*
- 3. The right to the use of the water is restricted to beneficial use at the place of use described, and is subject to all other conditions and limitations contained in Certificate 44646 and any related decree.*
- 4. Water shall be acquired from the same aquifer (water source) as the original point of appropriation.*
- 5. The quantity of water diverted at the additional point of appropriation, together with that diverted at the original point of appropriation, shall not exceed the quantity of water lawfully available at the original point of appropriation.*
- 6. The water user shall maintain and operate the existing measurement device and shall make such improvements as may be required by the Department.*
- 7. The approved change shall be completed and full beneficial use of the water shall be made on or before **October 1, 2009**. A Claim of Beneficial Use prepared by a Certified Water Rights Examiner shall be submitted by the applicant to the Department within one year after the deadline for completion of the change and full beneficial use of the water.*
- 8. When satisfactory proof of the completed change is received, a new certificate confirming the right transferred will be issued.*

Dated at Salem, Oregon this 13 day of September 2007.

  
Phillip C. Ward, Director

This Preliminary Determination was prepared by a Reimbursement Authority contractor. If you have questions about the information in this document, you may reach Dorothy Pedersen at 503-986-0890 or [Dorothy.I.Pedersen@wrdd.state.or.us](mailto:Dorothy.I.Pedersen@wrdd.state.or.us).

Protests should be addressed to the attention of Field Services Division, Water Resources Department, 725 Summer St. NE, Suite A, Salem, OR 97301-1266.

**Notice of Preliminary Determination for  
Water Right Transfer T-10355**

T-10355 filed by City of Portland, Parks and Recreation, 6437 SE Division Street, Portland, OR 97206, proposes an additional point of appropriation under Certificate 44646. The right allows the use of 1.37 cfs (priority date May 20, 1969) from a well in Sec. 5, T1N, R1E, W.M. (Columbia River Basin) for irrigation in Sec. 32 and 33, T2N, R1E, W.M., and in Sec. 4 and 5, T1N, R1E, W.M. The applicant proposes to add a point of appropriation approximately 0.16 mile east (Sec. 4, T1N, R1E, W.M.). The Water Resources Department has concluded that the proposed transfer appears to be consistent with the requirements of ORS Chapter 540 and OAR 690-380-5000.

Any person may file, jointly or severally, with the Department a protest or standing statement within 30 days after the date of final publication of notice in the Department's weekly notice or of this newspaper notice, whichever is later. A protest form and additional information on filing protests may be obtained by calling (503) 986-0881. The last date of newspaper publication is **[DATE OF LAST PUBLICATION]**. If no protests are filed, the Department will issue a final order consistent with the preliminary determination.



**Dorothy Pedersen**

---

**From:** Butts, Dan [Pk dab@ci.portland.or.us]  
**Sent:** Thursday, September 06, 2007 1:32 PM  
**To:** Dorothy Pedersen  
**Subject:** Application T-10355  
**Attachments:** Heron\_Lakes\_Transfer.pdf

Hi Dorothy,

I am in receipt of a copy of your Preliminary Determination regarding the above referenced transfer application T-10355. I have carefully reviewed same and I find no fault with your findings and conclusions. I find that the document is consistent with my intent in seeking the transfer and I agree with your proposed action. I respectfully ask that you carry this action through to an approval of my application at the earliest possible date.

Enclosed you will find a PDF file of the application map as required. If there is any thing that I can do to assist, please do not hesitate to call.

I want to thank you for your efforts to see the application through to approval.

<<Heron\_Lakes\_Transfer.pdf>>

Dan Butts  
Surveyor II  
Portland Parks & Recreation  
Phone 503-823-1607  
Fax 503-823-2246  
pkdab@ci.portland.or.us  
*Healthy Parks, Healthy Portland*



# Oregon

Theodore R. Kulongoski, Governor

## Water Resources Department

North Mall Office Building  
725 Summer Street NE, Suite A  
Salem, OR 97301-1266  
503-986-0900  
FAX 503-986-0904

August 31, 2007

Dan Butts  
City of Portland Parks and Recreation  
6437 SE Division Street  
Portland, OR 97206

SUBJECT: Application T-10355

Enclosed find a draft of our Preliminary Determination regarding transfer application T-10355. The draft Preliminary Determination reflects the Department's conclusion that, based on the information currently available, the transfer will be approved, provided we receive the additional evidence of use listed in the affidavit of use (dated aerial photos) and a revised map or maps meeting the standards of OAR 690-380-3100 (copy enclosed). Please note that all maps must have the signature and seal of a Certified Water Rights Examiner. Please also note that for maps larger than 8 ½ x 14, an electronic file of the map, in an approved format must be submitted.

This draft is intended to provide you with an opportunity to comment on our findings and conclusions should you wish to do so. Please review the draft carefully to evaluate whether the document is consistent with your intent in seeking the transfer, and whether you agree with the proposed action.

Issuance of the Preliminary Determination will occur shortly after we receive your response, the additional evidence of use and revised map(s). If we do not receive your response and the additional information requested, by October 1, 2007, a Preliminary Determination may be issued denying the application. You may provide your response in writing or via e-mail.

Please do not hesitate to contact me at 503-986-0890 or [Dorothy.I.Pedersen@wr.d.state.or.us](mailto:Dorothy.I.Pedersen@wr.d.state.or.us) if you have questions.

Sincerely,

Dorothy I. Pedersen  
Field Services Division

cc: Sabrina White, District 20 Watermaster

enc DPD, OAR 690-380-3100



**BEFORE THE WATER RESOURCES DEPARTMENT  
OF THE  
STATE OF OREGON**

In the Matter of Transfer Application  
T-10355, Multnomah County

) **D R A F T**  
)  
) PRELIMINARY DETERMINATION  
) PROPOSING APPROVAL OF A  
) CHANGE IN POINT OF  
) APPROPRIATION

**Authority**

ORS 537.705 and 540.505 to 540.580 establish the process in which a water right holder may submit a request to transfer the point of appropriation, place of use, or character of use authorized under an existing water right. OAR Chapter 690, Division 380 implements the statutes and provides the Department's procedures and criteria for evaluating transfer applications.

**Applicant**

CITY OF PORTLAND; PARKS AND RECREATION  
6437 SE DIVISION ST BUILDING 416  
PORTLAND OR 97206

**Findings of Fact**

**Background**

1. On March 30, 2007, Dan Butts, for the City Of Portland; Parks and Recreation, filed an application to add an additional point of appropriation under Certificate 44646. The Department assigned the application number T-10355.

2. The portion of the right to be transferred is as follows:

**Certificate:** 44646 in the name of PORTLAND BUREAU OF PARKS (perfected under Permit G-4601)

**Use:** IRRIGATION of 109.8 ACRES

**Priority Date:** MAY 20, 1969

**Rate:** 1.37 CUBIC FEET PER SECOND

**Limit/Duty:** ONE-EIGHTIETH cfs per acre, not to exceed 2.5 acre-feet per acre per year

**Source:** WELL #2 in the COLUMBIA RIVER BASIN

**Authorized Point of Appropriation:**

Twp	Rng	Mer	Sec	Q-Q	DLC	Survey Coordinates
1 N	1 E	WM	5	SE NE	67	1540 FEET SOUTH AND 190 FEET WEST FROM THE NE CORNER OF SECTION 5

**Authorized Place of Use:**

IRRIGATION							
Twp	Rng	Mer	Sec	Q-Q	GLot	DLC	Acres
1 N	1 E	WM	4	NE NW		67	2.5
1 N	1 E	WM	4	NW NW		67	3.4
1 N	1 E	WM	5	NE NE		67	16.5
1 N	1 E	WM	5	NW NE		67	22.7
1 N	1 E	WM	5	SW NE		67	11.8
1 N	1 E	WM	5	SE NE		67	11.7
2 N	1 E	WM	32	SW SE	5		5.2
2 N	1 E	WM	32	SE SE	5		23.1
2 N	1 E	WM	33	SW SW	1		10.9
2 N	1 E	WM	33	SE SW	2		2.0

3. Application T-10355 proposes to add an authorized point of appropriation approximately 0.16 mile from the existing point of appropriation to:

Twp	Rng	Mer	Sec	Q-Q	DLC	Survey Coordinates
1 N	1 E	WM	4	SW NW	67	1469 FEET SOUTH AND 651 FEET EAST FROM THE NW CORNER OF SECTION 4

4. Notice of the application for transfer was published on April 10, 2007, pursuant to OAR 690-380-4000. No comments were filed in response to the notice.

**Transfer Review Criteria (OAR 690-380-4010)**

- Water has been used within the last five years according to the terms and conditions of the right, and there is no information in the record that would demonstrate that the right is subject to forfeiture under ORS 540.610.
- A pump, pipeline, and sprinkler system sufficient to use the full amount of water allowed under the existing right were present within the five-year period prior to submittal of Application T-10355.
- The proposed change would not result in enlargement of the right.
- The proposed change would not result in injury to other water rights.

**Determination and Proposed Action**

The change to add an additional point of appropriation proposed in application T-10355 appears to be consistent with the requirements of ORS 537.705 and 540.505 to 540.580 and OAR 690-380-5000. If protests are not filed pursuant to OAR 690-380-4030, the application will be approved.



*If application T-10355 is approved, the final order will include the following:*

- 1. The change to add an additional point of appropriation proposed in application T-10355 is approved.*
- 2. Water right certificate 44646 is cancelled. A new certificate will be issued describing that portion of the right not affected by this transfer.*
- 3. The right to the use of the water is restricted to beneficial use at the place of use described, and is subject to all other conditions and limitations contained in Certificate 44646 and any related decree.*
- 4. Water shall be acquired from the same aquifer (water source) as the original point of appropriation.*
- 5. The quantity of water diverted at the additional point of appropriation, together with that diverted at the original point of appropriation, shall not exceed the quantity of water lawfully available at the original point of appropriation.*
- 6. The water user shall maintain and operate the existing measurement device and shall make such improvements as may be required by the Department.*
- 7. The approved changes shall be completed and full beneficial use of the water shall be made on or before **October 1, 2008**. A Claim of Beneficial Use prepared by a Certified Water Rights Examiner shall be submitted by the applicant to the Department within one year after the deadline for completion of the changes and full beneficial use of the water.*
- 8. When satisfactory proof of the completed changes is received, a new certificate confirming the right transferred will be issued.*

Dated at Salem, Oregon this \_\_\_\_ day of \_\_\_\_\_ 2007.

**D R A F T**

\_\_\_\_\_  
Phillip C. Ward, Director

This draft Preliminary Determination was prepared by a Reimbursement Authority contractor. If you have questions about the information in this document, you may reach Dorothy Pedersen at 503-986-0890 or [Dorothy.I.Pedersen@wrdd.state.or.us](mailto:Dorothy.I.Pedersen@wrdd.state.or.us).

## 690-380-3100

### Map Requirements

(1) A map shall be included with a transfer application as required under OAR 690-380-3000. The map shall meet the following criteria:

(a) Except as otherwise provided under OAR chapter 690, division 380 or 382, the map shall be prepared by a certified water right examiner.

(b) The map shall be of permanent quality and shall be printed with dark ink on a white or clear medium that is easily reproduced on a standard copy machine. Color copies that cannot be easily interpreted when copied to black and white will not be accepted.

(c) The preferred map size is 8-1/2" x 11" (letter) at the scale of the final proof or adjudication map for the existing right of record, with supplemental detail maps as needed. If a larger map is required to provide sufficient detail, a size of 8-1/2" x 14" (legal) may be used.

(d) Notwithstanding subsection (1)(c) of this rule, a map size of up to 30" x 30" may be used if three copies of the application map and an electronic file of the map in a format approved by the Department are submitted.

(e) The map scale shall be:

(A) 1" = 400';

(B) 1" = 1,320';

(C) The scale of the final proof or adjudication map for the existing right of record;

(D) The scale of the county assessor map if the scale is not smaller than 1" = 1,320'; or

(E) Another standard engineering scale if the Department grants advance written or e-mail approval of the use of the scale.

(f) Horizontal field accuracy shall be consistent with standard surveying practices for the purpose of locating and quantifying water rights.

(g) The map shall be plotted to the accuracy consistent with the map scale.

(h) The locations of points of diversion or appropriation and places of use shall be described by distance and bearing or coordinates (distance north or south and east or west) from a recognized survey corner or by latitude-longitude coordinates. Latitude-longitude coordinates shall be expressed as either:



(A) Degrees-minutes-seconds with at least one digit after the decimal in the seconds portion (e.g., 42° 32' 15.5"); or

(B) Degrees-decimal with five or more digits after the decimal (e.g., 42.53764°).

(i) If the proposed transfer involves changes in place of use or character of use for more than three water rights, a separate map shall be provided for each water right.

(j) If existing final proof survey maps on file with the Department accurately identify the points of diversion or appropriation and the place of use for the water rights affected by the proposed transfer and include the information described in section (2) of this rule, on advance written or e-mail approval by the Department, the existing final proof survey maps may be submitted to meet the requirements of OAR 690-380-3000(18).

(2) The map(s) shall include the following information:

(a) A north arrow, the scale, and a clear legend;

(b) The certified water rights examiner's stamp and signature, if applicable. An electronically generated stamp or seal is acceptable provided the signature is original;

(c) The location of each existing and proposed point of diversion or appropriation;

(d) For a change in point of diversion or appropriation that does not also include a change in place of use, identification of the lands to be served by the proposed point of diversion or appropriation. If the proposed point of diversion or appropriation is intended to serve the entire right of record, a copy of the existing final proof survey map for the right of record may be submitted to satisfy this requirement. If the proposed point of diversion or appropriation is not intended to serve the entire right of record, the specific lands to be served shall be identified and the number of certificated acres to be served by the new point of diversion or appropriation shall be listed;

(e) For a change in place of use or character of use, the location of the authorized and proposed place of use of the water. If the application is for irrigation, nursery use, cranberry use, or other similar uses, the place of use indicated on the map shall be shaded or hachured and shall show the number of acres in each quarter-quarter section, government lot, or quarter-quarter section as projected within government lots, donation land claims, or other recognized public land survey subdivisions. If the water right involved in the proposed transfer has multiple priority dates or uses, the lands to be served by each priority date and on which each use is proposed must be separately identified;

(f) The location of any part of the right not involved in the proposed transfer. For transfers involving less than 67 percent of the entire place of use of the right, the map shall include at least the location of the portions of the right not involved in the proposed transfer which are included in the same quarter-quarter sections as the proposed transfer. The applicant shall have the burden of proving the proposed transfer involves less than 67 percent of the entire place of use of the

water use subject to transfer. However, the Department may require a greater portion of the use subject to transfer or the entire use subject to transfer be mapped, if necessary to make a determination of potential injury;

(g) The location of township, range, section, quarter-quarter section, donation land claim, and other recognized public land survey lines;

(h) Notwithstanding the requirements of subsection (1)(g), the general location of main canals, ditches, flumes, pipelines, pumps, or other water delivery features;

(i) Notwithstanding the requirements of subsection (1)(g), the general location of physical features sufficient to assist in defining

the location of the place of use of the water use subject to transfer. These features may include, but are not limited to, rivers, creeks, lakes, reservoirs, ponds, roads, railroads, fences, and direction of flow, if appropriate; and

(j) The location of property lines for the property involved in the transfer, in the vicinity of the transfer. For transfer of municipal, quasi-municipal, and other similar rights, the property lines need not be shown, however, the service area boundaries shall be indicated.

Stat. Auth.: ORS 536.025 & 536.027

Stats. Implemented: ORS 540.510 - 540.532

Hist.: WRD 7-1987, f. & ef. 6-11-87; WRD 3-1988, f. 2-26-88, cert. ef. 2-28-88; WRD 5-1996, f. & cert. ef. 7-11-96; WRD 2-2003, f. & cert. ef. 5-1-03, Renumbered from 690-015-0070; WRD 8-2004, f. & cert. ef. 11-5-04; WRD 5-2006, f. & cert. ef. 10-6-06



# T-10355 Review Checklist

## Application

- ☒ The type of change is clearly indicated.
- ☒ The application is appropriately signed.
- \* ☐ Appropriate fees were paid. ☐ If overpayment, Refund Request to be sent with FO *over paid \$175<sup>00</sup>*
- ☒ Land use form matches affected tax lots and is signed by proper official. (from ALL affected Govt's)
- ☒ Ditch company, district and/or BOR, sent a copy of the application and map, if appropriate.
- NO* ☐ All required attachments received. *DATED AERIAL PHOTO?*

## Water right subject to transfer

- ☒ Certificated right or Proof accepted "to the satisfaction..."
- ☒ The right been exercised according to terms & conditions of certificate.
- ☒ Delivery system has the capacity to fully divert the rate/duty of the right.
- ☒ No information in record that suggests forfeiture.
- ☐ No conflicts identified on the plat cards and plat card reports printed.
- ☒ Affidavits prepared for rights that need to be canceled or diminished.

## Application Map

- NO* ☐ The map has an original CWRE signature. *No stamp/No signature*
- NO* ☐ The map size and scale accurate and appropriate per OAR 690-380-3100(1)(b)(c)&(d).
- ☒ All authorized and proposed POD's/POA's and POU's shown and clearly labeled.
- NO* ☐ Metes and bounds for the POD's/POA's are properly described on the map. *ERROR - should be T.I.N*
- ☒ The POD/POA dimensions & 1/4 1/4 on map match the transfer application and certificate descriptions.
- ☒ Map acres match the tabulation on the certificate. *See "As built" irrigation map.*
- NO* ☐ Have final proof maps/deed maps for the rights. ☐ Application map matches certificate FPS. *Have "AS BUILT" irrigation map*
- ☐ Have necessary aerial photos.

## Determining the "From" and "To" Lands (make working copy of application and certificates to mark on)

- ☒ Only the authorized POD's/POA's and POUs to be transferred are listed. *Listed permit right that shouldn't have been listed*
- ☒ Application & certificate tabulations match. (Mark on appl. and cert. copies and note corrections needed)
- ☐ Marked on certificate the acreage being transferred, cancelled and remaining by 1/4 1/4.

## Ownership

- ☒ The deed/ROLI matches the "from" lands. (Don't need to check "to" lands.)
- ☒ Have current tax lot map. (If transfer application is several years old, contact assessor's office)
- ☒ The applicant is the owner of the "from" lands.
- ☐ All owners on the deed/ROLI have signed the application.
- ☒ If necessary, there is a notarized, signed statement of consent from landowners other than applicant.
- ☒ If necessary, there is a copy of written notification to each lien holder identified on ROLI.
- ☐ Agent has authorization to make decisions.

## Evaluation (materials needed for peer reviewer in bold)

- |   |                                      |                                    |  |  |
|---|--------------------------------------|------------------------------------|--|--|
| <input type="checkbox"/> application complete | <input type="checkbox"/> map         | <input type="checkbox"/> FPS       | <input type="checkbox"/> evidence of use | <input type="checkbox"/> land-use form |
| <input type="checkbox"/> deed/ROLI            | <input type="checkbox"/> certificate | <input type="checkbox"/> fees paid | <input type="checkbox"/> well logs       | <input type="checkbox"/> plat card     |
| <input type="checkbox"/> audit                | <input type="checkbox"/> dpd         |                                    |  |  |

Reviews/comments/conditions received? ☒ Watermaster ☒ ODFW ☒ GW

- NA* Headgate ☐ When in the judgment ☐ Prior to diverting ☒ Existing and maintain
- Measuring Devices ☐ When in the judgment ☐ Prior to diverting ☒ Existing and maintain

Injury: Y (N) Enlargement: Y (N)

Conditions to avoid enlargement/injury -

*None*

RECEIVED

AUG 27 2007

WATER RESOURCES DEPT  
SALEM, OREGON



Oregon Water Resources Department  
725 Summer Street NE, Suite A  
Salem Oregon 97301-1266  
(503) 986-0900  
www.wrd.state.or.us

# Application for Water Right Transfer

Please type or print legibly in dark ink. If your application is incomplete or inaccurate, we will return it to you. If any requested information does not apply to your application, insert "N/A" to indicate "Not Applicable." As you complete this form, please refer to notes and guidance included on the application. A summary of review criteria and procedures that are generally applicable to these applications is available at [www.wrd.state.or.us/OWRD/PUBS/forms.shtml](http://www.wrd.state.or.us/OWRD/PUBS/forms.shtml).

## 1. TYPE OF TRANSFER APPLICATION

Please check one	
<input checked="" type="checkbox"/> Permanent Transfer	<input type="checkbox"/> Instream Transfer
<input type="checkbox"/> Temporary Transfer	<input type="checkbox"/> Permanent
• total number of years: _____	<input type="checkbox"/> Time-Limited
(begin year: _____)	<input type="checkbox"/> Drought Transfer
(end year: _____)	<input type="checkbox"/> Other

## 2. APPLICANT INFORMATION

Name: City of Portland, Parks and Recreation

Address: 6437 SE Division St

Portland OR 97206  
City State Zip

Phone: 503-823-1607  
Work

Fax: 503-823-2246 E-Mail address: pkdab@ci.portland.or.us

## 3. AGENT INFORMATION

(The agent listed is authorized to represent the applicant in all matters relating to this transfer application.)

Name: Dan Butts  
First Last

Address: 6437 SE Division St

Portland OR 97206  
City State Zip

Phone: 503-823-1607  
Work

Fax: 503-823-2246 E-Mail address: pkdab@ci.portland.or.us

▪ If an agent is listed above, please check one of the following:

- ☒ Please send all correspondence to Agent. Send *copies* of correspondence to Applicant; or  
☐ Please send all correspondence to Applicant. Send *copies* of correspondence to Agent.

10355

Last revised: 1/4/2007

Transfer Application/1

MAR 30 2007

WATER RESOURCES DEPT  
SALEM, OREGON

FS

RECEIVED

MAR 21 2007

WATER RESOURCES DEPT  
SALEM, OREGON

RECEIVED

AUG 27 2007

WATER RESOURCES DEPT  
SALEM, OREGON



#### 4. PROPOSED CHANGE(S) TO WATER RIGHT(S)

- List **all** water rights to be affected by this transfer. Indicate the certificate, permit, decree or other identifying number(s) in the table below: *(Attach additional pages as necessary.)*

	Application / Decree	Permit / Previous Transfer	Certificate
1.	G-4886	G-4601	44646
2.			
3.			
4.			
5.			
6.			

- Attach a **separate Supplemental Form A** (*Description of Proposed Change(s) to a Water Right*) for **each** water right listed above.
- Check **all** proposed change(s) included in this transfer application:
  - ☐ Place of Use      ☐ Point of Diversion      ☐ Additional Point of Diversion
  - ☐ Character of Use      ☐ Point of Appropriation      ☒ Additional Point of Appropriation
  - ☐ Instream Transfer      ☐ Surface Water source to Ground Water source
- Reason(s) for change(s): Cannot apply sufficient water to maintain vegetation within the limited water window (period of non-use of the golf course facilities).

#### 5. WATER DELIVERY SYSTEM

- Describe the **current** water delivery system **or** the system that **was in place** at some time **within the last 5 years**. Include information on the pumps, canals, pipelines and sprinklers used to divert, convey and apply the water at the authorized place of use. If the transfer involves multiple rights that have independent systems, describe each system separately.

*The description must be sufficient to demonstrate that the full quantity of water to be transferred can be conveyed from the authorized source and applied at the authorized location and that the applicant is ready, willing, and able to exercise the right.*

See attached "Exhibit A"

- System capacity: \_\_\_\_\_ cubic feet per second (cfs). If the transfer involves multiple rights that have independent systems, describe the capacity for each system separately.

See attached "Exhibit A"

RECEIVED

AUG 27 2007

RECEIVED

WATER RESOURCES DEPT  
SALEM, OREGON

MAR 30 2007

WATER RESOURCES DEPT  
SALEM, OREGON

FS

#### 4. PROPOSED CHANGE(S) TO WATER RIGHT(S)

- List **all** water rights to be affected by this transfer. Indicate the certificate, permit, decree or other identifying number(s) in the table below: (*Attach additional pages as necessary.*)

	Application / Decree	Permit / Previous Transfer	Certificate
1.	G-4886	G-4601	44646
2.	<del>G-16387</del>	<del>G-16140</del>	
3.			
4.			
5.			
6.			

- Attach a **separate Supplemental Form A** (*Description of Proposed Change(s) to a Water Right*) for **each** water right listed above.
- Check **all** proposed change(s) included in this transfer application:
  - ☐ Place of Use      ☐ Point of Diversion      ☐ Additional Point of Diversion
  - ☐ Character of Use      ☐ Point of Appropriation      ☒ Additional Point of Appropriation
  - ☐ Instream Transfer      ☐ Surface Water source to Ground Water source
- Reason(s) for change(s): Cannot apply sufficient water to maintain vegetation within the limited water window (period of non-use of the golf course facilities).

#### 5. WATER DELIVERY SYSTEM

- Describe the **current** water delivery system **or** the system that **was in place** at some time **within the last 5 years**. Include information on the pumps, canals, pipelines and sprinklers used to divert, convey and apply the water at the authorized place of use. If the transfer involves multiple rights that have independent systems, describe each system separately.

*The description must be sufficient to demonstrate that the full quantity of water to be transferred can be conveyed from the authorized source and applied at the authorized location and that the applicant is ready, willing, and able to exercise the right.*

See attached "Exhibit A"

RECEIVED

*Void 3-28-07*

MAR 21 2007

WATER RESOURCES DEPT  
SALEM, OREGON

- System capacity: \_\_\_\_\_ cubic feet per second (cfs). If the transfer involves multiple rights that have independent systems, describe the capacity for each system separately.

See attached "Exhibit A"

RECEIVED

RECEIVED

AUG 27 2007

10355

MAR 30 2007

WATER RESOURCES DEPT  
SALEM, OREGON



## 6. EVIDENCE OF BENEFICIAL WATER USE

- Attach one or more **Evidence of Use Affidavits** (Supplemental Form B) demonstrating that each of the right(s) involved in the transfer have been exercised in the last five years in accordance with the terms and conditions of the right or that a presumption of forfeiture for non-use could be rebutted. The Evidence of Use Affidavit(s) **must include supporting documentation** such as the following:
  - ▶ Copies of receipts from sales of irrigated crops or for expenditures relating to use of water;
  - ▶ Records such as Farm Service Agency crop reports, irrigation district records, an NRCS farm management plan, or records of other water suppliers;
  - Ⓢ Dated aerial photographs of the lands or other photographs containing sufficient detail to establish location and date of the photograph; *or*
  - ▶ If the right has **not** been used during the past five years, documentation that the presumption of forfeiture would be rebutted under ORS 540.610(2).

*Copy not  
provided in  
packet*

## 7. AFFECTED DISTRICTS AND LOCAL GOVERNMENTS

- Are any of the water rights proposed for transfer located within or served by an irrigation or other water district? ☐ Yes ☒ No
- Will any of the water rights be located within or served by an irrigation or other water district after the proposed transfer? ☐ Yes ☒ No
- Is water for any of the rights supplied under a water service agreement or other contract for stored water with a federal agency or other entity? ☐ Yes ☒ No

*If "Yes", for any of the above, list the name and mailing address of the district, agency and/or entity:*

\_\_\_\_\_  
\_\_\_\_\_  
\_\_\_\_\_

- List the name and mailing address of all affected local governments (e.g., county, city, municipal corporation, and tribal governments within whose jurisdiction the rights are located).

City of Portland, Parks and Recreation

6437 SE Division St, Bldg 416

Portland, OR 97206

**RECEIVED**

MAR 21 2007

WATER RESOURCES DEPT

**RECEIVED** SALEM, OREGON

MAR 30 2007

WATER RESOURCES DEPT

**RECEIVED**

AUG 27 2007

FS

WATER RESOURCES DEPT  
SALEM, OREGON

## 8. LAND OWNERSHIP

- Does the applicant own the lands **FROM** which the right is being transferred? ☒ Yes ☐ No

*If "No", provide the following information. For Temporary Transfers, also include a notarized statement granting consent to the transfer from each of the landowners:*

Names of Current Landowner(s): \_\_\_\_\_  
First Last

Address: \_\_\_\_\_

City State Zip

- Does the applicant own the lands **TO** which the right is being transferred?  
☒ Yes ☐ No ☐ N/A - NOT APPLICABLE TO INSTREAM TRANSFERS

*If "No", provide the following information:*

Names of Receiving Landowner(s): \_\_\_\_\_  
First Last

Address: \_\_\_\_\_

City State Zip

- Check one of the following:

- ☐ The receiving landowner will be responsible for completion of the proposed changes after the final order is issued. All notices and correspondence should be sent to this landowner.
- ☒ The applicant will remain responsible for completion of changes. Notices and correspondence should continue to be sent to the applicant and applicant's agent.
- ☐ N/A. (Not applicable. Application is for an Instream Water Right Transfer.)

RECEIVED

MAR 30 2007

WATER RESOURCES DEPT  
SALEM, OREGON

RECEIVED

MAR 21 2007

WATER RESOURCES DEPT  
SALEM, OREGON

RECEIVED

AUG 27 2007

WATER RESOURCES DEPT  
SALEM, OREGON



## 9. ATTACHMENTS

Check each of the following attachments included with this application.  
The application will be returned if all required attachments are not included.

### Supplemental Form A –

#### Description of Proposed Change(s) to a Water Right

- ☒ A separate Supplemental Form A is enclosed for each water right to be affected by this transfer.

### Supplemental Form B –

#### Evidence of Use Affidavit(s)

- ☒ At least one Evidence of Use Affidavit documenting that the right has been used during the last five years or that the right is not subject to forfeiture under ORS 540.610 is attached. The affidavit provided must be the original (not a copy), and
- ☒ The Evidence of Use Affidavit must be accompanied by supporting documentation.

### Map

- ☒ Water Right Transfer  
The map must be prepared by a Certified Water Right Examiner and meet the requirements of OAR 690-380-3100 unless a waiver has been granted. The map provided must be the original, not a copy.
- ☐ Temporary Transfer or Historical POD Change  
A map meeting the requirements of OAR 690-380-3100 must be included but need not be prepared by a Certified Water Right Examiner.

### Water Well Report(s)/Well Log(s):

- ☒ The application is for a change in point of appropriation or change from surface water to ground water and copies of all water well reports are attached.
- ☐ Water well reports are not available and a description of construction details including well depth, static water level, and information necessary to establish the ground water body developed or proposed to be developed is attached.
- ☒ N/A. The application does not involve a change in point of appropriation or a change from surface water to ground water, so water well reports are not required.)

### Land Use Information Form:

- ☒ Enclosed; or
- ☐ Not Required if all of the following are met:
- ① In EFU zone or irrigation district,
  - ② Change in place of use only,
  - ③ No structural changes needed, including diversion works, delivery facilities, other structures, and
  - ④ Irrigation only.

### Fees:

- ☒ Amount enclosed: \$ 525.00  
See the Department's Fee Schedule at [www.wrd.state.or.us](http://www.wrd.state.or.us) or call (503) 986-0900.

### Instream Water Right Transfers, also include:

### Supplemental Form C –

#### Instream Water Right Transfer

- ☐ Complete this form to describe the desired nature and attributes for the proposed instream water right.

### Temporary Transfers, also include:

### Recorded Deed:

- ☐ The applicant must submit a copy of the current deed of record for the land from which the authorized place of use or point of diversion/appropriation is being moved.

### Affidavit of Consent:

- ☐ If the applicant is NOT the owner of record for the land from which the authorized place of use or point of diversion/appropriation is being moved, a notarized statement from the actual owner of record consenting to the proposed transfer must be submitted.

RECEIVED RECEIVED

MAR 30 2007 MAR 21 2007

WATER RESOURCES DEPT.  
SALEM, OREGON

RECEIVED

AUG 27 2007

FS  
WATER RESOURCES DEPT.  
SALEM, OREGON

10355

Last revised: 1/4/2007

Transfer Application/5

Should not have been checked



**Before submitting your application to the Department, be sure you have:**

- Answered each question completely.
- Included all the required attachments.
- Provided original signatures for all named deed holders, or other parties, with an interest in the water right.
- Included a check payable to the Oregon Water Resources Department for the appropriate amount.

**RECEIVED**

MAR 21 2007

**10. SIGNATURES**

WATER RESOURCES DEPT  
SALEM, OREGON

- Check one of the following, as appropriate, and sign the application in the signature box below:


☐ In accordance with OAR 690-380-3000(13)(a), I (we) understand that prior to Department approval of a permanent transfer and upon my receipt of a draft Preliminary Determination for the proposed transfer, I (we) will be required [pursuant to OAR 690-380-4010(5)] to provide the following landownership information and evidence demonstrating that I (we) are authorized to pursue the transfer:

- (a) A report of ownership and lien information that has been prepared by a title company *within the last three months*;
- (b) A copy of written notification of the proposed transfer provided by the applicant to all lien holders on the subject lands unless the report of ownership and lien information shows that a water right conveyance agreement has been recorded for the subject lands. *If a water right conveyance agreement has been recorded for the subject lands, a copy of the agreement and identification of the owner of the lands at the time the agreement was recorded must be submitted; and*
- (c) If the landowner identified in the report of ownership and lien information is not the applicant, a notarized statement consenting to the transfer (attached) signed by the landowner identified in the report or an authorized representative of the entity to whom the interest in the water right has been conveyed as identified in a water right conveyance agreement or other documentation demonstrating that the applicant is authorized to pursue the transfer in the absence of the consent of the landowner.

☒ I (we) affirm that the applicant is a municipality, as defined in ORS 540.510(3)(b), and that the right is in the name of the municipality or a predecessor. Therefore, pursuant to OAR 690-380-3000(13)(b), the applicant is NOT required to provide the above described report of ownership and lien information.

☐ I (we) affirm that the applicant is an entity with the authority to condemn property and is acquiring the property to which the water right proposed for transfer is appurtenant by condemnation. Documentation is provided with this application supporting this statement. Therefore, pursuant to OAR 690-380-3000(13)(c), the applicant is NOT required to provide the above described report of ownership and lien information. (NOTE: Such an entity may only apply for a transfer under this subsection if it has filed a condemnation action to acquire the property.)

- I (we) affirm that the information contained in this application is true and accurate.

 applicant signature	Dan A Butts, CWRE name (print)	March 12, 2007 date
_____ applicant signature	_____ name (print)	_____ date

**RECEIVED**

**RECEIVED**

10355

Last revised: 1/4/2007

Transfer Application/6

MAR 30 2007

WATER RESOURCES DEPT  
SALEM, OREGON

AUG 27 2007

FS  
WATER RESOURCES DEPT  
SALEM, OREGON



## EXHIBIT A

The old point of diversion is identified as Well #2 per Certificate #44646. At the wellhead there is installed a 150 HP U.S. Motor – Emerson and a Jacuzzi turbine pump with a calculated rate of 1,690 gpm affixed thereto. In this irrigation system the water is carried from the pump through 24,100 lineal feet of buried pvc mainline pipe (size varies from 8" down to 2 ½") to 305 individual zones controlled by low voltage electric gate valves. As the zones are opened, the water passes through 38,160 lineal feet of buried pvc lateral line pipe (size varies from 2" down to 1 ½") which are in turn connected to 525 Toro sprinkler heads Model 670.

The new point of diversion is identified as Well #3 per Permit G-16140. At the wellhead there is installed a 25 HP Franklin Electric submersible motor and a Crown 8H-1000 turbine pump with a calculated rate of 275 gpm affixed thereto. In this irrigation system the water is carried from the pump through 1000 lineal feet of 8" pvc mainline pipe to a reservoir (a bulge in the system). From the reservoir the water is pumped using twin 60 HP motors with a calculated rate of 1,400 gpm through 25,265 lineal feet of buried mainline pipe (size varies from 8" down to 2 ½") and 67,590 lineal feet of buried pvc lateral line pipe (size varies from 2" down to 1") which are in turn connected to 1,030 individually actuated Toro sprinkler heads.

**RECEIVED**

**AUG 27 2007**

**WATER RESOURCES DEPT  
SALEM, OREGON**

**RECEIVED**

**MAR 30 2007**

**WATER RESOURCES DEPT  
SALEM, OREGON**

**RECEIVED**

**MAR 21 2007**

**WATER RESOURCES DEPT  
SALEM, OREGON**

10355

## Water Right Transfer Supplemental Form A

### DESCRIPTION OF PROPOSED CHANGE(S) TO A WATER RIGHT

List only one water right per page. A separate Supplemental Form A must be completed for each certificate, permit, decree, or other right involved in the proposed transfer.

Attach additional copies of Supplemental Form A as needed to describe other certificates, permits, decrees or other rights involved in this transfer.

- Certificate Number or other identifying number: Certificate #44646

### 1. TYPE OF CHANGE(S) PROPOSED

(Check *all* that apply.)

Point of Diversion or Appropriation	Place of Use	Character of Use
<input type="checkbox"/> <b>Change</b> (The old point of diversion or appropriation will <u>not</u> be used for the portion of the water right affected by the transfer.)  <input checked="" type="checkbox"/> <b>Additional</b> (Both the old <u>and</u> new points of diversion or appropriation will be used for the portion of the water right affected by the transfer.)  <input type="checkbox"/> <b>Historic Point of Diversion or Appropriation Change</b> (Unauthorized point of diversion or appropriation used for more than 10 years.)  <input type="checkbox"/> <b>Surface Water to Ground Water</b> (A new point of appropriation will be used instead of the old point of diversion. The old point of diversion will <u>not</u> be used.)  <input type="checkbox"/> <b>Point of Diversion Change due to Government Action</b> (The old point of diversion or appropriation can no longer be used due to government action.)  <input type="checkbox"/> <b>Exchange</b> (Water from another source will be used in exchange for supplying an	<input type="checkbox"/> <b>All of the right will be exercised at a different location than currently authorized</b> (Use of water at the current location will be discontinued.)  <input type="checkbox"/> <b>Only a portion of the right will be exercised at a different location than currently authorized</b> (Use of water at the current location will be discontinued.)	<p style="text-align: center;">Proposed new use:</p> <input type="checkbox"/> Irrigation <input type="checkbox"/> Municipal <input type="checkbox"/> Quasi-municipal <input type="checkbox"/> Commercial <input type="checkbox"/> Industrial <input type="checkbox"/> Instream (complete and attach <i>Supplemental Form C</i> ) <input type="checkbox"/> Domestic (indicate number of households) _____ <input type="checkbox"/> Other _____  <input type="checkbox"/> <b>Substitution</b> (A supplemental ground water right will be substituted for a primary surface water right.)  <input type="checkbox"/> <b>Supplemental Use to Primary Use</b> (Primary water right shall be cancelled and the supplemental water right will change to primary use.)

**RECEIVED**

MAR 30 2007

WATER RESOURCES DEPT  
SALEM, OREGON

**RECEIVED**

MAR 21 2007

WATER RESOURCES DEPT  
SALEM, OREGON

**RECEIVED**

AUG 27 2007

WATER RESOURCES DEPT  
SALEM, OREGON



equal amount of replacement water to that source.)		<p><b>RECEIVED</b></p> <p>MAR 30 2007</p> <p>WATER RESOURCES DEPT SALEM, OREGON</p> <p><b>RECEIVED</b></p> <p>MAR 21 2007</p> <p>WATER RESOURCES DEPT SALEM, OREGON</p>
--	--	---

## 2. CURRENT WATER RIGHT INFORMATION

Water Right Subject to Transfer (*check and complete one of the following*):

<input checked="" type="checkbox"/> Certificated Right	44646	G-4601
	Certificate Number	Permit Number or Decree Name
<input type="checkbox"/> Adjudicated, Non-certificated Right		
	Name of Decree	Page Number
<input type="checkbox"/> Permit for which Proof has been Approved		
	Permit Number	Date Claim of Beneficial Use Submitted
<input type="checkbox"/> Transferred Right for which Proof has been Filed		
	Previous Transfer Number	Date Claim of Beneficial Use Submitted

- Name on Permit, Certificate, or Decree: City of Portland, Bureau of Parks
- County: Multnomah
- Authorized Use(s) to be Affected by Transfer: Irrigation
- Priority Date(s): May 20, 1969

10355

**RECEIVED**

**AUG 27 2007**

WATER RESOURCES DEPT  
SALEM, OREGON

If there are **multiple Priority Dates** identified on the water right, any information provided on **pages 3 through 6** of this form **must identify** which priority date is associated with each of the authorized and proposed points of diversion or appropriation and places of use.

Source(s) of Water to be Affected by Transfer: Waters of Well #2 (old Vanport Well #5)

Tributary to: the Columbia River

If there are **multiple Sources** listed on the water right, any information provided on **pages 3 through 6** of this form **must identify** which source is associated with each of the authorized and proposed points of diversion or appropriation and places of use.

**For applications proposing a Change in Place of Use or Character of Use:**

- Are there **Other Water Rights**, Permits or Ground Water Registrations associated with this land?

☐ Yes ☐ No ☒ N/A – No Change in Place of Use or Character of Use

If “Yes”, what are the Permit, Registration or Certificate Numbers?

Pursuant to ORS 540.510, any “layered” water use or a right that is supplemental to a primary right proposed for transfer must be included in the transfer or be cancelled, except as provided in OAR 690-380-2240(5).

- Certificate Number or other identifying number:

The following information **must be provided** only for those points of diversion or appropriation that are involved in the transfer (i.e., list only the portion of the water right you propose to transfer.) Attach additional pages as necessary.

Government lot and donation land claim numbers must be included in the tables below **only** if the information is reflected on the existing water right.

**Location of Existing Authorized Point(s) of Diversion or Appropriation to be Changed:**

(i.e., the allowed point(s) of diversion or appropriation listed on the water right that will be affected by the proposed transfer, the “FROM” point(s) of diversion or appropriation)

If Ground Water, OWRD Well Log ID No. (or Well ID Tag No. L-___)	Source and Priority Date	Township	Range	Mer	Sec	¼ ¼	Tax Lot, DLC or Gov't Lot	Survey Coordinates (coordinates from a recognized survey corner)
Vanport Well #5	Tributary to Columbia River May 20, 1969	1 North	1 East	W. M.	5	SE, NE	Brown DLC 67	1540 feet South and 190 feet West from the NE Corner, Section 5
1 10355								

RECEIVED

RECEIVED

MAR 30 2007

MAR 21 2007

WATER RESOURCES DEPT  
SALEM, OREGON

WATER RESOURCES DEPT  
SALEM, OREGON

RECEIVED

AUG 27 2007

WATER RESOURCES DEPT  
SALEM, OREGON



- Does the water right being transferred involve a ground water source(s)?

☒ Yes      ☐ No (Surface water source only.)

If "Yes", for each authorized point of appropriation (well) involved, you must either:

- A. Supply a copy of the well log(s) for each point of appropriation that is **clearly labeled** and associated with the corresponding well in the table above and on the accompanying application map. (NOTE: You may search for well logs on the Department's web page at: <http://www.wrd.state.or.us>)

or

- B. If a well log is **not** available, you must describe the construction of the authorized point of appropriation by completing the table below. Attach additional copies as necessary.

**Construction of Existing Authorized Point(s) of Appropriation – (Only needed if no well log is available.)**

Wells in this listing must be clearly tied to corresponding well location(s) described in the table above and shown on the accompanying application map.

OWRD Well No. as identified in table above	Diameter	Type and size of casing	No. of feet of casing	Intervals casing is perforated (in feet)	Seal depth	Est. depth to water	Est. depth to water bearing stratum	Type of access port or measuring device	Total well depth

- Certificate Number or other identifying number: \_\_\_\_\_

The following information must be provided only for those places of use that are involved in the transfer (i.e., list only the portion of the water right you propose to transfer.) Attach additional pages as necessary.

Government lot and donation land claim numbers must be included in the tables below only if the information is reflected on the existing water right.

**Location of Existing Authorized Place of Use to be Affected:**

(i.e., the allowed lands listed on the water right that will be affected by the proposed transfer, the "FROM" lands)

Source and Priority Date	Township	Range	Mer	Sec	¼ ¼ Section	Tax Lot, DLC or Gov't Lot	Acres (if applicable)
Tributary to Columbia River May 20, 1969	2 North	1 East	W. M.	32	SW SE	Lot 5	5.2
"	"	"	"	"	SE SE	RECEIVED	23.1

MAR 30 2007

MAR 21 2007

10355

Supplemental Form A

WATER RESOURCES DEPT  
- 4 - SALEM, OREGON

WATER RESOURCES DEPT  
SALEM, OREGON

Description of Proposed Change(s) to a Water Right

RECEIVED

AUG 27 2007

WATER RESOURCES DEPT  
SALEM, OREGON





Source	Township	Range	Mer	Sec	¼ ¼ Section	Tax Lot, DLC or Gov't Lot	Survey Coordinates (coordinates from a recognized survey corner)

- If there are proposed point(s) of appropriation (wells) listed in the table above, are the well(s) already constructed? ☐ Yes ☐ No ☐ N/A - No proposed well(s) listed above.

If "Yes", attach and clearly label the corresponding well log(s) for each proposed well, or if well log(s) are not available, describe the construction of the well(s) using the table below. (NOTE: You may search for well logs on the Department's web page at: <http://www.wrd.state.or.us>)

If "No", describe the anticipated construction for the proposed well(s) in the following table:

#### Construction of Proposed Point(s) of Appropriation or Well(s)

Well numbers in this listing must be clearly tied to corresponding well location(s) described in the table above and shown on the accompanying application map.

Well already built? (Yes/No)	If an existing well, OWRD Well Log ID No. (or Well ID Tag No. L- )	Diameter	Type and size of casing	No. of feet of casing	Intervals casing is perforated (in feet)	Seal depth	Est. depth to water	Est. depth to water bearing stratum	Type of access port or measuring device	Total well depth
Yes	Mult 86763	Unknown	14" Steel	137'-5"	115' - 130'	18'	12'-7"	111	¾" Threaded hole	136'

- Certificate Number or other identifying number: Permit G-16140

Describe proposed changes to the water right involving place of use. Information described below should accurately correspond to the proposed place of use shown on the accompanying application map. Attach additional pages as necessary.

Location of Proposed Place of Use: (i.e., the "TO" lands) ☐ N/A - Instream Water Right Transfer  
(NOTE: Complete this table only if a Change in Place of Use is being proposed.)

RECEIVED

RECEIVED

10355

Supplemental Form A

MAR 30 2007

Description of Proposed Change(s) to a Water Right

WATER RESOURCES DEPT  
SALEM, OREGON

AUG 27 2007

WATER RESOURCES DEPT  
SALEM, OREGON

## Dorothy Pedersen

---

**From:** Dorothy Pedersen  
**Sent:** Tuesday, June 12, 2007 4:44 PM  
**To:** 'joe@pwmanagers.com'; 'Norm Daft'  
**Subject:** Templates for T-10355

**Attachments:** supplemental-lang.dot; Contact List.dot; 10355-dpd-template.doc; PD\_notice.dot;  
DPD\_cov\_approve.dot; DPD\_cov\_reject.dot; PD\_cov\_fav\_nni.dot; PD\_cov\_unfav\_nni.dot;  
DeficLet.dot; RR\_gw\_permit.dot



supplemental-lang.Contact List.dot (26  
dot (162 KB)...



KB)



e.doc (137 KB...



KB)



DPD\_cov\_approve.  
dot (27 KB)



DPD\_cov\_reject.do  
t (28 KB)



PD\_cov\_fav\_nni.do  
t (30 KB)



PD\_cov\_unfav\_nni.  
dot (30 KB)



DeficLet.dot (27  
KB)



RR\_gw\_permit.dot  
(30 KB)

Hi Norm,

I've attached the templates you may need for T-10355 (City of Portland, Parks & Rec).

You may also have noticed a review checklist included with the file packet. Let me know if you did not receive one. Please use the checklist as you go through the review and submit it with the final deliverable cover sheet at the end of the project. We will be expecting that with each project from now on, to document the steps taken in the review. Both Department transfer processors and RA contractors will be using the same checklist.

Thanks,  
Dorothy

Dorothy I. Pedersen  
Field Services Division  
Oregon Water Resources Department  
Dorothy.I.PEDERSEN@wrdd.state.or.us  
503-986-0890



## Dorothy Pedersen

---

**From:** Norm Daft [normthewatguy@charter.net]  
**Sent:** Sunday, May 27, 2007 11:30 AM  
**To:** Dorothy Pedersen; Salem Opeifa  
**Cc:** Joe Strahl  
**Subject:** R/A Cost Estimate Transfer T-10355

**Attachments:** estimate\_T-10355.pdf



estimate\_T-10355.  
pdf (278 KB)

Salem , Dorothy,

I've attached the cost estimate for the City of Portland Parks and Rec. transfer T-10355.

There appear to be some deficiencies in the mapping and application. I prepared the estimate with these deficiencies in mind.

### COMMENTS:

I did not get the evidence of use in the packet - dated aerial photo.

It appeared the transfer was asking to add a POA to cert. 44646 and permit G-16140 since they were both mentioned in the application and there are affidavits of use for both.

Application - It appears that parts of page 3 is missing and pages 4 (place of use) & 5 (proposed POA) are missing. Place of use should be listed since the application appears to be asking for the additional POA for land served by well #2 only (affidavit of use C-44646 not for land under well #1) and well #1 is not identified on the application.

Map(s) - The transfer map appears to be a copy of the map for permit G-16140 showing the additional POA. The lands shown as irrigated are for permit G-16140 and not for certificate 44646. This map does not show DLC's or Government Lots. My copy doesn't show CWRE stamp or scale. A second map was in the file that is the application/permit map for permit G-4601 (certificate 44646). The irrigated acreage (numbers) does not match the certificate and it but they appear to be for reference only.

None of the maps appear to show DLC's or Government Lots.

It may be that not everything in the file was copied and sent to me. Not sure that's the case though.

A possible fix, if there is a good Final Proof Survey(FPS) map, would be amend the application to add additional POA for the entire certificate, re-do the affidavit of use to include land under well #1 and request to use the FPS map rather than creating a new map. Otherwise I think they need to make corrections to the application and map the lands to be served by the additional POA. Does this make sense?

Please let me know what you think.

Norm

541-761-1057

## Dorothy Pedersen

---

**From:** Dorothy Pedersen  
**Sent:** Thursday, May 31, 2007 8:40 AM  
**To:** 'Norm Daft'  
**Cc:** 'Salem Opeifa'  
**Subject:** RE: Cost estimate - T-10355 - City of Portland, Parks & Rec.

Norm,

Thank you for taking another look at this one. This estimate looks more in line with the characteristics of the transfer.

It appears that the aerial photo just was not included, so if you get a work order for the project and it still has not been submitted by the time you do your review, you'll need to include requesting it.

Have a good day,  
Dorothy

Dorothy Pedersen  
(503) 986-0890

-----Original Message-----

**From:** Norm Daft [mailto:normthewaterguy@charter.net]  
**Sent:** Wednesday, May 30, 2007 9:41 PM  
**To:** Dorothy Pedersen; Salem Opeifa  
**Cc:** Joe Strahl  
**Subject:** Cost estimate - T-10355 - City of Portland, Parks & Rec.

Dorothy and Salem,

A revised cost estimate is attached.

Thanks Dorothy for sending the additional information. The application makes a lot more sense now. The scanned map was very faint, but using a bright light and large magnifying glass I was able to read the numbers. They appear to match the transfer application.

I still need a copy of the aerial photo that apparently was submitted with the affidavit of use.

I have spent quite a bit of time already trying to figure out what they are trying to do. I think the revised estimate is reasonable given the confusing nature of the file and issues yet to be resolved. I believe a deficiency letter is still going to be necessary.

Norm



**Reimbursement Authority Process  
Itemized Estimate Sheet  
for  
Water Rights Transfer**

Application Number T-10355

Name of Applicant: City of Portland Parks and Recreation

**Proposed Timeline**

4/10/07	Public Notice (start of 30-day comment period).
7/5/07	Completion of draft preliminary determination--1 week after contracts signed and removal of deficiencies, but not before the end of the Public Notice comment period and receipt of all agency reviews (Watermaster, groundwater and ODFW as applicable).
8/10/07	Deadline for applicant review of draft preliminary determination--30 days or more after draft PD mailed to applicant, depending on issues to be resolved.
5 working days after DPD comments received	<b>Completion of contract work:</b> Submittal of PD cover letter, PD public notice (and remaining rights certificates if applicable)--within 5 business days after comments received from applicant that the draft is satisfactory, or after the end of the period for applicant to comment on draft PD and remedy deficiencies.

*For purposes of water right transfers, all deliverables must be in Microsoft Word except remaining right certificates for which electronic copies of the existing certificates are currently available in WordPerfect.*

**Estimate**

	Item	Time
1	Review of application for completeness.	<del>4</del> 3
2	Review of "From" lands to confirm consistency with existing right(s) and ownership.	2
3	Review of "To" lands for conflicts and preparation of draft deficiency letter (if necessary).	3
4	Preparation of draft preliminary determination, DPD cover letter and contact list.	3
5	Preparation of PD public notice, PD cover letter (and remaining right certificate(s) if necessary), and processing documentation.	1
<b>Total Estimated Time:</b>		<del>13</del> 12

(Indicate the estimated amount of time, in 1/2 hour increments, needed to complete each item listed.)

Prior to preparing an estimate, contact Department staff if work could not be performed consistent with the proposed timeline. In developing the estimate, review the transfer application, transfer map, existing certificate, and final proof map. Pay particular attention to the clarity of the existing rights and the complexity of the request.

Name of Consultant: Public Works Management, Inc.

Authorized Representative:

*Norman E. [Signature]*

Date: 5-23-2007

Revised 11/5/2004 DIP

(279)

## Shipping Checklist for Reimbursement Authority File

File T- 10355 Applicant: City of Portland Parks & Rec

Agent/Contact: Dan Butts

Ship to Contractor: PWM

### Items included:

- ☒ Copy of front of file folder
- ☒ Reimbursement Authority Estimate Application
- ☒ Transfer Application form
- ☒ Transfer map
- ☒ Evidence of use affidavit
- ☒ Supporting documentation for evidence of use
- ☒ Land-use Information form
- ☒ Lot book report (or deed if instream or temporary transfer, or application received before 7/1/03)
- ☒ Certificate or copy of decree for each right to be transferred
- ☒ Final Proof map or decree map for each right to be transferred
- ☒ Well logs (if change in POA, SW POD-to-GW POA change)
- ☒ Watermaster review (all transfers)
- ☒ ODFW review (if change in POD)
- ☒ GW review (if  $\Delta$ POA, or POD-to-POA change)
- ☒ Review Checklist
- ☒ Final Deliverable cover sheet
- ☒ Itemized Estimate sheet for contractor

### Additional things to check:

- ☒ All regular application processing fees paid
- ☒ Reimbursement Authority \$125 fee paid for preparing estimate
- ☒ Date of WRD initial Public Notice 4/16/2007

Number of sheets copied 35

File contents copied by L. Paschke Date 5/16/07



**Reimbursement Authority Process  
Itemized Estimate Sheet  
for  
Water Rights Transfer**

Application Number T-10355

Name of Applicant: City of Portland Parks and Recreation

**Proposed Timeline**

4/10/07	Public Notice (start of 30-day comment period).
7/5/07	Completion of draft preliminary determination--1 week after contracts signed and removal of deficiencies, but not before the end of the Public Notice comment period and receipt of all agency reviews (Watermaster, groundwater and ODFW as applicable).
8/10/07	Deadline for applicant review of draft preliminary determination--30 days or more after draft PD mailed to applicant, depending on issues to be resolved.
5 working days after DPD comments received	<b>Completion of contract work:</b> Submittal of PD cover letter, PD public notice (and remaining rights certificates if applicable)--within 5 business days after comments received from applicant that the draft is satisfactory, or after the end of the period for applicant to comment on draft PD and remedy deficiencies.

*For purposes of water right transfers, all deliverables must be in **Microsoft Word** except remaining right certificates for which electronic copies of the existing certificates are currently available in WordPerfect.*

**Estimate**

	<b>Item</b>	<b>Time</b>
1	Review of application for completeness.	
2	Review of "From" lands to confirm consistency with existing right(s) and ownership.	
3	Review of "To" lands for conflicts and preparation of draft deficiency letter (if necessary).	
4	Preparation of draft preliminary determination, DPD cover letter and contact list.	
5	Preparation of PD public notice, PD cover letter (and remaining right certificate(s) if necessary), and processing documentation.	
<b>Total Estimated Time:</b>		

(Indicate the estimated amount of time, in ½ hour increments, needed to complete each item listed.)

Prior to preparing an estimate, contact Department staff if work could not be performed consistent with the proposed timeline. In developing the estimate, review the transfer application, transfer map, existing certificate, and final proof map. Pay particular attention to the clarity of the existing rights and the complexity of the request.

Name of Consultant: Public Works Management, Inc.

Authorized Representative: \_\_\_\_\_ Date: \_\_\_\_\_

**Reimbursement Authority  
Final Deliverables Cover Sheet  
for  
Transfers**

Transfer # T-10355

Applicant: City of Portland Parks & Recreation

**The following items have been submitted electronically\*:**

- ☐ Contact List
- ☐ Draft Preliminary Determination (DPD)
- ☐ DPD Cover Letter
- ☐ PD Notice
- ☐ PD Cover Letter
- ☐ Remaining Right Certificates (one for each right that is not entirely affected by the transfer)

**\*NOTE:** Transfer documents should be submitted in MS Word format preferably, or "rich text" format.

**The following items are enclosed:**

- ☐ Marked copy of transfer application
- ☐ (for POU changes) Plat Card Report marked to indicate any other rights on the "From" lands
- ☐ (for POU changes) Plat Card Report marked to indicate rights overlapping proposed POU
- ☐ Notes or sketches, maps, etc. from evaluation of changes, injury evaluation, etc. that will help document what was considered in reaching the findings and determination in the Preliminary Determination.
- ☐ Copies of each certificate that is only partially included in the transfer, marked as needed to show what portion of the right is being affected, and what remains unchanged.

☐ Signature of Contractor: \_\_\_\_\_ Date: \_\_\_\_\_

***For WRD use only:***

WRD approval by: \_\_\_\_\_ Date: \_\_\_\_\_

RECEIVED

MAY 15 2007

WATER RESOURCES DEPARTMENT  
REIMBURSEMENT AUTHORITY ESTIMATE APPLICATION

WATER RESOURCES DEPT  
SALEM, OREGON

House Bill 2551 (2003 Oregon Laws) authorizes the Oregon Water Resources Department to expedite or enhance regulatory processes voluntarily requested under the agreement. The voluntary agreement can be entered into with any person requesting services and agreeing to pay the Department's costs of providing the service.

The Department has established a pool of qualified contractors to perform expedited services for water right transfers, water right permits extensions, and water right certificates.

The purpose of this application is to obtain an estimate from the next qualified contractor in the appropriate pool. There is a non-refundable application fee of \$125.00 per request. The contractor will provide an estimate of the cost and of the time required to process and develop a recommendation on the request of a: (check one):

REQUEST	TYPE	FILE NUMBER
<input checked="" type="checkbox"/>	Transfer Application	T-10355
<input type="checkbox"/>	Certificate Request	
<input type="checkbox"/>	Extension of Time Request	

Applicant Information		Applicant's Representative/Contact
Name: (Please Print)	City of Portland, Parks & Rec.	Dan A Butts, CWRE
Address:	6437 SE Division St, B-416	
	Portland, OR 97206	
Phone:	503-823-1607	
Fax	503-823-2246	
E-Mail Address:	pkdab@ci.portland.or.us	

I understand the following:

- There is a non-refundable application fee of \$125.00 per request.
- That upon receipt of my non-refundable application fee in the amount of \$ 125.00, OWRD will assign my request to the next contractor in the pool of contractors performing expedited services.
- That this fee covers the copying, the mailing cost, as well as the cost for the contractor to evaluate and provide the estimate for processing of the request.
- That OWRD will provide all pertinent information to the assigned contractor within three (3) business days.
- That OWRD will, within fourteen (14) days, notify me in writing of the estimates of costs and time frame for the expedited service.
- That upon receiving the estimates I may agree or decline to enter into a formal contract to pay the estimated cost in advance to initiate the expedited service.
- An incomplete or inaccurate application may delay the process and increase the cost to process my request.
- Expedited processing does not guarantee a favorable review of my request.
- Send completed Application and payment to:

OWRD – Reimbursement Authority Program  
725 Summer St. NE, Suite A  
Salem, OR 97301-1271.

I certify that I am the (check one) ☐ Applicant ☒ Applicant's Representative ☐ Other (Please specify) \_\_\_\_\_

Signature: Dan A. Butts Name: Dan A Butts

OWRD USE ONLY

Contractor Assigned:	<u>P. W. M.</u>	Total Amount Paid: \$ <u>125.00</u>
OWRD Approval:		



- Does the water right being transferred involve a ground water source(s)?

☒ Yes      ☐ No (Surface water source only.)

If "Yes", for each authorized point of appropriation (well) involved, you must either:

A. Supply a copy of the well log(s) for each point of appropriation that is **clearly labeled** and associated with the corresponding well in the table above and on the accompanying application map. (NOTE: You may search for well logs on the Department's web page at: <http://www.wrd.state.or.us>)

or

B. If a well log is **not** available, you must describe the construction of the authorized point of appropriation by completing the table below. Attach additional copies as necessary.

**Construction of Existing Authorized Point(s) of Appropriation – (Only needed if no well log is available.)**

Wells in this listing must be **clearly tied** to corresponding well location(s) described in the table above and shown on the accompanying application map.

OWRD Well No. as identified in table above	Diameter	Type and size of casing	No. of feet of casing	Intervals casing is perforated (in feet)	Seal depth	Est. depth to water	Est. depth to water bearing stratum	Type of access port or measuring device	Total well depth

- Certificate Number or other identifying number: \_\_\_\_\_

The following information **must be provided** only for those places of use that **are involved in the transfer** (i.e., list only the portion of the water right you propose to transfer.) Attach additional pages as necessary.

Government lot and donation land claim numbers must be included in the tables below **only** if the information is reflected on the existing water right.

**Location of Existing Authorized Place of Use to be Affected:**

(i.e., the allowed lands listed on the water right that will be affected by the proposed transfer, the "FROM" lands)

Source and Priority Date	Township	Range	Mer	Sec	¼ ¼ Section	Tax Lot, DLC or Gov't Lot	Acres (if applicable)
Tributary to Columbia River May 20, 1969	2 North	1 East	W. M.	32	SW SE	Lot 5	5.2
"	"	"	"	"	SE SE	<b>RECEIVED</b>	23.1

MAR 30 2007

MAR 21 2007

T 10355

WATER RESOURCES DEPT  
- 4 - SALEM, OREGON

WATER RESOURCES DEPT  
SALEM, OREGON





Source	Township	Range	Mer	Sec	¼ ¼ Section	Tax Lot, DLC or Gov't Lot	Survey Coordinates (coordinates from a recognized survey corner)

- If there are proposed point(s) of appropriation (wells) listed in the table above, are the well(s) already constructed? ☐ Yes ☐ No ☐ N/A - No proposed well(s) listed above.

If "Yes", attach and **clearly label** the corresponding well log(s) for each proposed well, **or** if well log(s) are **not** available, describe the construction of the well(s) using the table below. (NOTE: You may search for well logs on the Department's web page at: <http://www.wrd.state.or.us>)

If "No", describe the anticipated construction for the proposed well(s) in the following table:

#### Construction of Proposed Point(s) of Appropriation or Well(s)

Well numbers in this listing must be **clearly tied** to corresponding well location(s) described in the table above and shown on the accompanying application map.

Well already built? (Yes/No)	If an existing well, OWRD Well Log ID No. (or Well ID Tag No. L- )	Diameter	Type and size of casing	No. of feet of casing	Intervals casing is perforated (in feet)	Seal depth	Est. depth to water	Est. depth to water bearing stratum	Type of access port or measuring device	Total well depth
Yes	Mult 86763	Unknown	14" Steel	137'- 5"	115' - 130'	18'	12'-7"	111	¾" Threaded hole	136'

- Certificate Number or other identifying number: Permit G-16140

Describe proposed changes to the water right involving place of use. Information described below should accurately correspond to the proposed place of use shown on the accompanying application map. Attach additional pages as necessary.

**Location of Proposed Place of Use:** (i.e., the "TO" lands) ☐ N/A - Instream Water Right Transfer

(NOTE: Complete this table **only if a Change in Place of Use** is being proposed.)

RECEIVED

1 10355

Supplemental Form A

MAR 30 2007

WATER RESOURCES DEPT  
SALEM, OREGON

Description of Proposed Change(s) to a Water Right



Source	Township	Range	Mer	Sec	¼ ¼ Section	Tax Lot, DLC or Gov't Lot	Survey Coordinates (coordinates from a recognized survey corner)

- If there are proposed point(s) of appropriation (wells) listed in the table above, are the well(s) already constructed? ☐ Yes ☐ No ☐ N/A - No proposed well(s) listed above.

If "Yes", attach and **clearly label** the corresponding well log(s) for each proposed well, **or** if well log(s) are **not** available, describe the construction of the well(s) using the table below. (NOTE: You may search for well logs on the Department's web page at: <http://www.wrd.state.or.us>)

If "No", describe the anticipated construction for the proposed well(s) in the following table:

#### Construction of Proposed Point(s) of Appropriation or Well(s)

Well numbers in this listing must be clearly tied to corresponding well location(s) described in the table above and shown on the accompanying application map.

Well already built? (Yes/No)	If an existing well, OWRD Well Log ID No. (or Well ID Tag No. L- )	Diameter	Type and size of casing	No. of feet of casing	Intervals casing is perforated (in feet)	Seal depth	Est. depth to water	Est. depth to water bearing stratum	Type of access port or measuring device	Total well depth

**VOID 3-28-07**

**RECEIVED**

**MAR 21 2007**

**WATER RESOURCES DEPT  
SALEM, OREGON**

- Certificate Number or other identifying number: \_\_\_\_\_

Describe proposed changes to the water right involving place of use. Information described below should accurately correspond to the proposed place of use shown on the accompanying application map. Attach additional pages as necessary.

**Location of Proposed Place of Use:** (i.e., the "TO" lands) ☐ N/A - Instream Water Right Transfer  
(NOTE: Complete this table **only** if a Change in Place of Use is being proposed.)

**RECEIVED**

**MAR 30 2007**

**WATER RESOURCES DEPT  
SALEM, OREGON**

Description of Proposed Change(s) to a Water Right

Source	Township	Range	Mer	Sec	¼ ¼ Section	Tax Lot, DLC or Gov't Lot	Acres (if applicable)

Remarks: \_\_\_\_\_

\_\_\_\_\_

\_\_\_\_\_

**RECEIVED**

**MAR 21 2007**

**WATER RESOURCES DEPT  
SALEM, OREGON**

**RECEIVED**

**MAR 30 2007**

**WATER RESOURCES DEPT  
SALEM, OREGON**



9-185-July 1933  
Revised

UNITED STATES  
DEPARTMENT OF THE INTERIOR  
GEOLOGICAL SURVEY  
WATER RESOURCES BRANCH

WELL SCHEDULE

Date Mar. 1, 1944 Field No. 1N/1E-4E2  
Record by J.W.R. Vanport  
Office No. 5  
Source of data J.W. Cunningham and Assoc. - through Carl Green -

1. Location: State Oregon County \_\_\_\_\_  
Map Portland Quad - Vanport Layout  
SW  $\frac{1}{4}$  NW  $\frac{1}{4}$  sec. 4 T 1 N R 1 E 4
2. Owner: Vanport (F.H.A.) Address \_\_\_\_\_  
Tenant \_\_\_\_\_ Address \_\_\_\_\_  
Driller R.J. Strasser Address Portland, Ore.
3. Topography Flood Plain of Columbia River
4. Elevation \_\_\_\_\_ ft. above \_\_\_\_\_ below \_\_\_\_\_
5. Type: Dug, drilled, driven, bored, jetted 12/1/1942
6. Depth: Rept. 12.5 ft. Meas. \_\_\_\_\_ ft.
7. Casing: Diam. 12 in., to \_\_\_\_\_ in., Type \_\_\_\_\_  
Depth \_\_\_\_\_ ft., Finish perf. 106-120
8. Chief Aquifer Sand and gravel - From 104 ft. to 125 ft.  
Others \_\_\_\_\_
9. Water level 8 ft. rept. when drilled 1942 above \_\_\_\_\_ below \_\_\_\_\_  
which is \_\_\_\_\_ ft. above \_\_\_\_\_ below surface
10. Pump: Type Turbine Capacity 1,000 G. M.  
Power: Kind electric Perman Horsepower 50
11. Yield: Flow \_\_\_\_\_ G. M., Pump 1,000 G. M., Meas. Rept. Est. \_\_\_\_\_  
Drawdown 4-6 ft. after \_\_\_\_\_ hours pumping 1,000 G. M.
12. Use: Dom., Stock PS, RR., Ind., Irr., Obs. \_\_\_\_\_  
Adequacy, permanence \_\_\_\_\_
13. Quality \_\_\_\_\_ Temp \_\_\_\_\_ °F.  
Taste, odor, color \_\_\_\_\_ Sample Yes \_\_\_\_\_ No \_\_\_\_\_  
Unfit for \_\_\_\_\_
14. Remarks: (Log, Analyses, etc.) See log and chemical analysis.

0E2	4

Scale Oregon No. 1N/1E-4E2

Station Vanport No. 5

Attach to Form 9-185; record of  
casing, perforations, and other  
data not in regular well log

Material \_\_\_\_\_  
\_\_\_\_\_ (feet) \_\_\_\_\_ (feet)

Clay 12 12  
Silt and sand 78 90  
Gravel, up to boulder size 14 104  
Sand and gravel, water-bearing 21 125

RECEIVED  
MAR 30 2007  
WATER RESOURCES DEPT  
SALEM, OREGON  
RECEIVED  
MAR 21 2007  
WATER RESOURCES DEPT  
SALEM, OREGON



# WATER SUPPLY WELL DATA

KATSEB CH. FAR. 42-11-11-11, DENVER AVE., PORTLAND, OREGON

John W. Cunningham and Associates  
Consulting Engineers, Portland, Oregon

December 14, 1942

Wells drilled and logs furnished by R. J. Strasser Drilling Co., Portland, Oregon

Well No.	Casing Diam.	Total Depth in Feet	Static Level in Feet	Perforations Depth in Feet	Test Pumping		Depth in Feet	Well Log Material
					Draw Down	G.P.M.		
1	12"	152	18	152-145	4"	1000	1-5	Top soil
					5-8"	1200	5-20	Clay & sand
					7"	1400	20-30	Greenish sand
							30-121	Dark running sand
Test pumped 9-19-42							121-152	Water bearing sand & gravel
2	12"	148	13	125-142	4-6"	1000	1-5	Clay
					5-6"	1200	5-95	Silt & sand
					6-8"	1400	95-115	Gravel with binder
							115-157	Water bearing sand & gravel
Test pumped 10-9-42								
3	12"	137	10	122-132	4"	1000	1-5	Clay
					5"	1200	5-95	Silt & sand
					6"	1400	95-115	Gravel with binder
							115-157	Water bearing sand and gravel
Test pumped 10-22-42								
4	14"	136	11	115-130	4-6"	1000	1-10	Clay
					5-6"	1200	10-50	Silt & sand
					6-8"	1400	50-91	Gravel with clay binder
							111-136	Water bearing sand & gravel
Test pumped 11-15-42								
5	12"	125	8	106-120	5"	1000	1-12	Clay
							12-90	Silt & sand
					4-6"	1100	90-104	Boulders & gravel
							104-125	Water bearing sand & gravel
Test pumped 12-1-42								

RECEIVED

MAR 30 2007

WATER RESOURCES DEPT  
SALEM, OREGON

RECEIVED

MAR 21 2007

WATER RESOURCES DEPT  
SALEM, OREGON

10355



9-185-July 1935  
Revised

UNITED STATES  
DEPARTMENT OF THE INTERIOR  
GEOLOGICAL SURVEY  
WATER RESOURCES BRANCH

WELL SCHEDULE

Date Mar. 1, 1944 Field No. 1N/1E-4E1  
Record by JWR Vanport Office No. 4  
Source of data J.W. Cunningham and Assoc., through Carl Green

1. Location: State Oregon County \_\_\_\_\_  
Map Portland Quad Vanport layout  
SW  $\frac{1}{4}$  NW  $\frac{1}{4}$  sec. 4 T. 1 N. R 1 E. W

2. Owner: Vanport (F.H.A.) Address \_\_\_\_\_  
Tenant \_\_\_\_\_ Address \_\_\_\_\_  
Driller R.L. Strasser Dr. Co. Address Portland, Ore.

3. Topography Flood plain Columbia River

4. Elevation \_\_\_\_\_ ft. above  
below test pump

5. Type: Dug drilled driven, bored, jetted 11/13 1942

6. Depth: Rept. 136 ft. Meas. \_\_\_\_\_ ft.

7. Casing: Diam. 14 in., to \_\_\_\_\_ in., Type \_\_\_\_\_

Depth \_\_\_\_\_ ft., Finish prof. 115-130

8. Chief Aquifer Sand and gravel From 111 ft. to 136 ft.  
Others \_\_\_\_\_

9. Water level 11 ft. rept. when drilled 1942 above  
meas. below which is \_\_\_\_\_ ft. above  
below surface

10. Pump: Type Turbine Capacity 1,000 G. M.

Power: Kind electric Panama Horsepower 50

11. Yield: Flow \_\_\_\_\_ G. M., Pump 1,000 G. M., Meas. Rept. Est.

Drawdown 68 ft. after \_\_\_\_\_ hours pumping 1400 G. M.

12. Use: Dom., Stock PS, RR., Ind., Irr., Obs. \_\_\_\_\_

Adequacy, permanence \_\_\_\_\_

13. Quality \_\_\_\_\_ Temp \_\_\_\_\_ °F.

Taste, odor, color \_\_\_\_\_ Sample Yes  
No

Unfit for \_\_\_\_\_

14. Remarks: (Log, Analysis, etc.) See Log.

State Oregon No. 1N/1E-4E1

Sheet 1 of 1 Vanport re. 4

Attach to form 9-105, record of  
casing, perforations, and other  
pertinent work log data below

Material	Thick- ness (feet)	Depth (feet)
Clay	10	10
Silt and sand	40	50
Sand	41	91
Gravel with clay binder	20	111
Sand and gravel, water-bearing	25	136

RECEIVED

MAR 31 2007

WATER RESOURCES DEPT  
SALEM, OREGON

RECEIVED

MAR 30 2007

WATER RESOURCES DEPT  
SALEM, OREGON

10 355



# WATER SUPPLY WELL DATA

KATSEB CO. SAN ANTONIO, DENVER AND PORTLAND, OREGON

John R. Cunningham and Associates  
Consulting Engineers, Portland, Oregon

December 14, 1942

Wells drilled and logs furnished by R. J. Strosser Drilling Co., Portland, Oregon

Well No.	Casing Diam.	Total Depth in Feet	Static Level in Feet	Perforations Depth in Feet	Test Pumping		Depth in Feet	Well Log Material
					Draw Down	G.P.M.		
1	12"	152	19	152-145	4" 5-6" 7"	1000 1200 1400	1-5 5-20 20-30 50-121 121-152	Top soil Clay & sand Greenish sand Dark running sand Water bearing sand & gravel
Test pumped 9-12-42								
2	12"	148	13	125-142	4-6" 5-6" 6-8"	1000 1200 1400	1-5 5-95 95-115 115-157	Clay Silt & sand Gravel with binder Water bearing sand & gravel
Test pumped 10-3-42								
3	12"	137	10	122-132	4" 5" 6"	1000 1200 1400	1-5 5-95 95-115 115-157	Clay Silt & sand Gravel with binder Water bearing sand and gravel
Test pumped 10-22-42								
4	14"	136	11	115-130	4-6" 5-6" 8-8"	1000 1200 1400	1-10 10-50 50-91 111-133	Clay Silt & sand Gravel with clay binder Water bearing sand & gravel
Test pumped 11-15-42								
5	12"	125	8	106-120	5" 4-6"	1000 1100	1-12 12-20 20-104 104-125	Clay Silt & sand Boulders & gravel Water bearing sand & gravel
Test pumped 12-1-42								

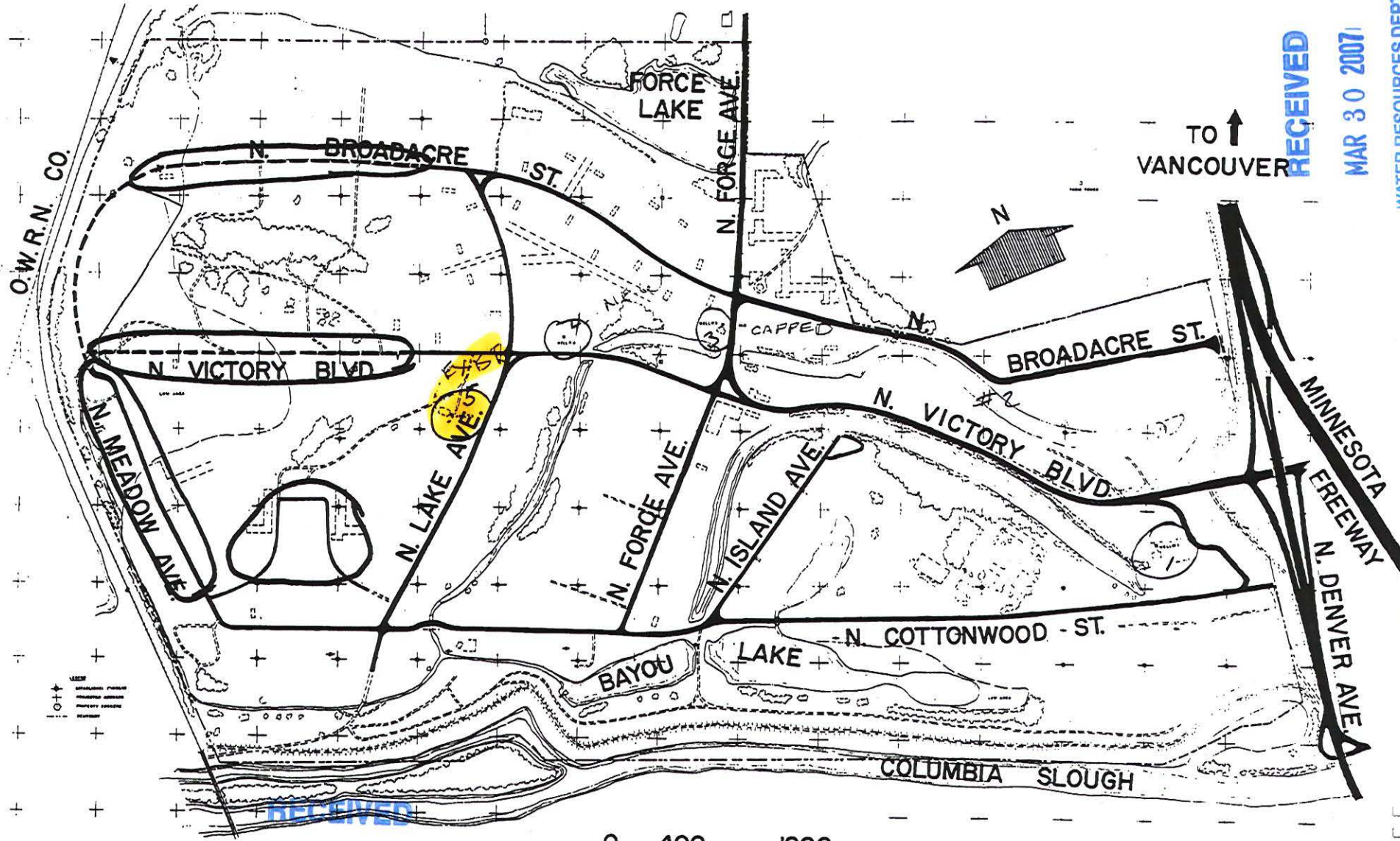
RECEIVED

MAR 30 2007

WATER RESOURCES DEPT

110355





TO ↑  
VANCOUVER

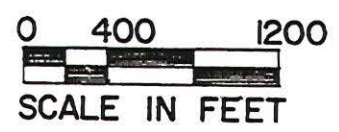
RECEIVED

MAR 30 2007

WATER RESOURCES DEPT  
SALEM, OREGON

MAR 21 2007

WATER RESOURCES DEPT  
SALEM, OREGON



WEST DELTA PARK

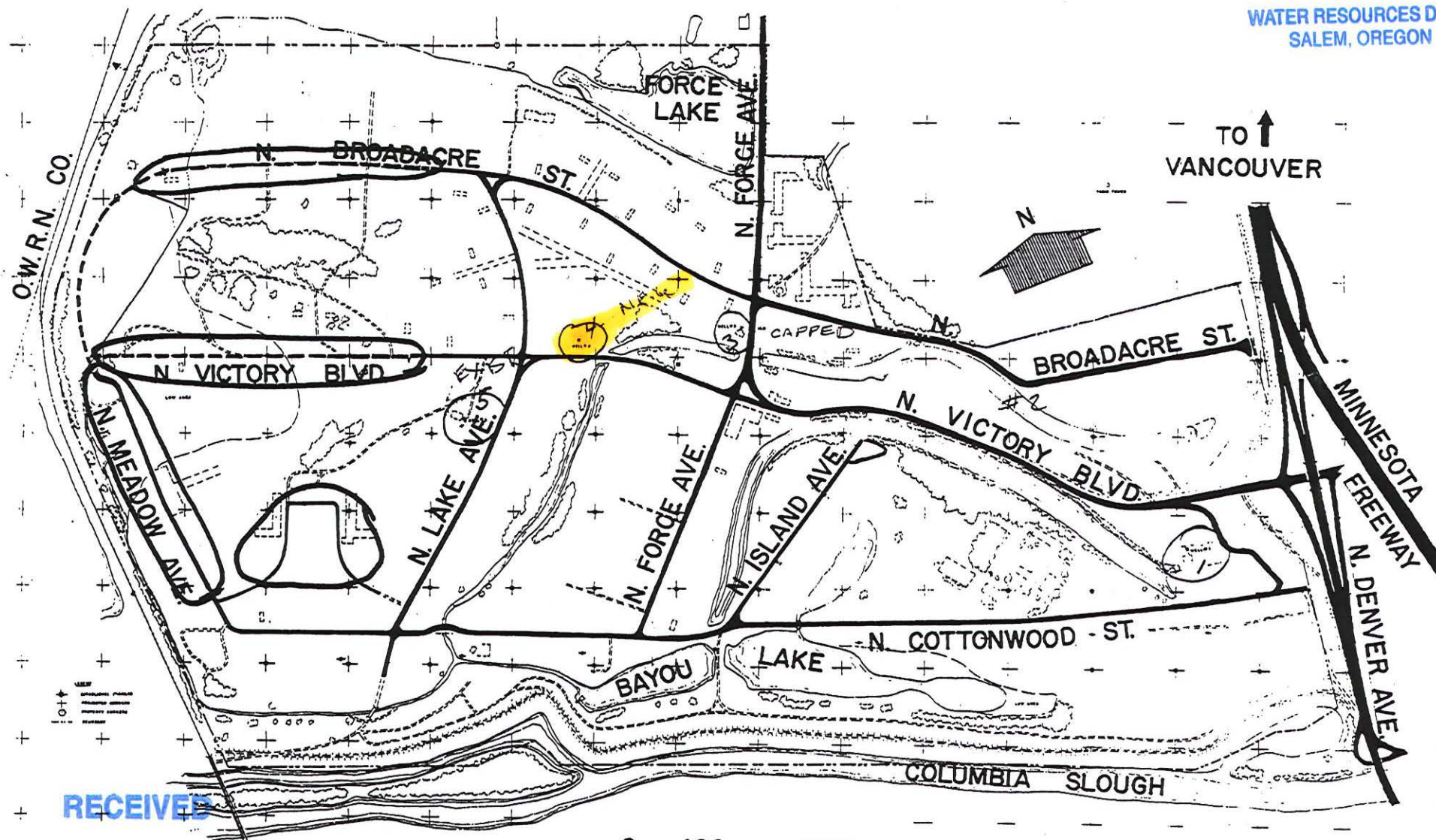
140355



RECEIVED

MAR 30 2007

WATER RESOURCES DEPT  
SALEM, OREGON



RECEIVED

MAR 21 2007

WATER RESOURCES DEPT  
SALEM, OREGON

0 400 1200  
SCALE IN FEET

WEST DELTA PARK

T 10355

SALEM URBAN

**Water Right Transfer Supplemental Form B**  
**AFFIDAVIT ATTESTING TO THE USE OF WATER**

State of Oregon )  
 ) ss  
 County of Oregon )

I, Jesse Goodling, in my capacity as Golf Course Superintendant,  
 mailing address: 3500 N. Victory Blvd.  
 telephone number (503) 823-1647, being first duly sworn depose and say:

1. I attest that:

- ☒ Water was used during the previous five years on the entire authorized place of use of the water right proposed for transfer as described on the accompanying transfer application; **or**
- ☐ The water right was leased instream at some time within the last five years. The instream lease number is as follows: \_\_\_\_\_; **or**
- ☐ The water right is not subject to forfeiture and documentation that a presumption of forfeiture for non-use would be rebutted under ORS 540.610(2) is attached.

2. My knowledge of the exercise or status of the water right is based on (check one):

- ☒ Personal observation                      ☐ Professional expertise

3. My knowledge is specific to the use of water at the following locations:

Township		Range		Mer	Sec	¼ ¼ Section	Gov't Lot or DLC	Acres (if applicable)
2	N	1	E	WM	32	SW SE	Lot 5	5.2
"	"	"	"	"	"	SE SE	"	23.1
"	"	"	"	"	33	SW SW	Lot 1	10.9
"	"	"	"	"	"	SE SW	Lot 2	2.0
1	N	1	E	WM	4	NE NW	Brown DLC 67	2.5
"	"	"	"	"	"	NW NW	"	3.4
"	"	"	"	"	5	NE NE	"	16.5
"	"	"	"	"	"	NW NE	"	22.7
"	"	"	"	"	"	SW NE	"	11.8
"	"	"	"	"	"	SE NE	"	11.7

(continues on reverse side)

Please print legibly or type. Be as specific as possible. Attach additional pages if you need more space. Supporting documentation must be attached.

**RECEIVED**

**MAR 21 2007**

**WATER RESOURCES DEPT  
SALEM, OREGON**

**RECEIVED**

**MAR 30 2007**

**WATER RESOURCES DEPT  
OREGON**



4. The water right was exercised for the authorized purpose described below (e.g., crops grown):

Irrigation of golf course vegetation

5. The water delivery system used to apply water as authorized by the right is described below:

(See attached Exhibit FB-1)

6. One or more of the following documentation supporting the above statements is attached:

- ☐ Copy of a water right certificate that was issued within the last five years (not a remaining right certificate),
- ☐ Copies of receipts from sales of irrigated crops or for expenditures relating to the use of water,
- ☐ Records such as Farm Service Agency crop reports, irrigation district records, an NRCS farm management plan, or records of other water suppliers,
- ☒ Dated aerial photographs of the lands or other photographs containing sufficient detail to establish the location and date of the photograph,
- ☐ Dedicated power usage records or receipts,
- ☐ Instream lease number \_\_\_\_\_,
- ☐ Other: \_\_\_\_\_

RECEIVED

MAR 30 2007

RECEIVED

MAR 21 2007

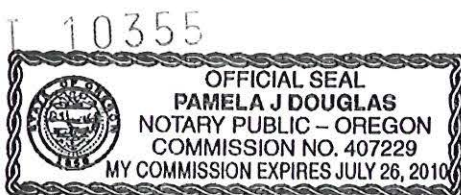
WATER RESOURCES DEPT  
SALEM, OREGON

WATER RESOURCES DEPT  
SALEM, OREGON

Signature of Affiant Jesse Goodling

Date 3/19/07

Signed and sworn to (or affirmed) before me this 12th day of March, 2007.



Pamela J. Douglas  
Notary Public for Oregon

My Commission Expires: July 26, 2010

Please print legibly or type. Be as specific as possible. Attach additional pages if you need more space. Supporting documentation must be attached.

EXHIBIT FB-1

The old point of diversion is identified as Well #2 per Certificate #44646. At the wellhead there is installed a 150 HP U.S. Motor – Emerson and a Jacuzzi turbine pump with a calculated rate of 1,690 gpm affixed thereto. In this irrigation system the water is carried from the pump through 24,100 lineal feet of buried pvc mainline pipe (size varies from 8" down to 2 ½") to 305 individual zones controlled by low voltage electric gate valves. As the zones are opened, the water passes through 38,160 lineal feet of buried pvc lateral line pipe (size varies from 2" down to 1 ½") which are in turn connected to 525 Toro sprinkler heads Model 670.

10355

**RECEIVED**  
**MAR 30 2007**  
**WATER RESOURCES DEPT**  
**SALEM, OREGON**

**RECEIVED**  
**MAR 21 2007**  
**WATER RESOURCES DEPT**  
**SALEM, OREGON**



**Water Right Transfer Supplemental Form B**  
**AFFIDAVIT ATTESTING TO THE USE OF WATER**

State of Oregon )  
 ) ss  
 County of Oregon )

I, Jesse Goodling, in my capacity as Golf Course Superintendant,  
 mailing address: 3500 N. Victory Blvd.  
 telephone number (503) 823-1647, being first duly sworn depose and say:

1. I attest that:

- ☒ Water was used during the previous five years on the entire authorized place of use of the water right proposed for transfer as described on the accompanying transfer application; **or**
- ☐ The water right was leased instream at some time within the last five years. The instream lease number is as follows: \_\_\_\_\_; **or**
- ☐ The water right is not subject to forfeiture and documentation that a presumption of forfeiture for non-use would be rebutted under ORS 540.610(2) is attached.

2. My knowledge of the exercise or status of the water right is based on (check one):

- ☒ Personal observation                      ☐ Professional expertise

3. My knowledge is specific to the use of water at the following locations:

Township		Range		Mer	Sec	¼ ¼ Section	Gov't Lot or DLC	Acres (if applicable)
1	N	1	E	WM	4	NE NW	Brown DLC 67	8.18
"	"	"	"	"	"	NW NW	"	20.46
"	"	"	"	"	"	SW NW	"	10.24
"	"	"	"	"	"	SE NW	"	8.55
"	"	"	"	"	5	NE NE	"	4.45
"	"	"	"	"	"	SW NE	"	9.03
"	"	"	"	"	"	SE NE	"	13.43
"	"	"	"	"	"	NE SE	"	4.49
"	"	"	"	"	"	NW Se	"	9.54

(continues on reverse side)

Please print legibly or type. Be as specific as possible. Attach additional pages if you need more space. Supporting documentation must be attached.

**RECEIVED**

**MAR 21 2007**

**WATER RESOURCES DEPT  
SALEM, OREGON  
RECEIVED**

**MAR 30 2007**

**WATER RESOURCES DEPT  
SALEM, OREGON**

T 10355

4. The water right was exercised for the authorized purpose described below (e.g., crops grown):

Irrigation of golf course vegetation

5. The water delivery system used to apply water as authorized by the right is described below:

(See attached Exhibit FB-2)

6. One or more of the following documentation supporting the above statements is attached:

- ☐ Copy of a water right certificate that was issued within the last five years (not a remaining right certificate),
- ☐ Copies of receipts from sales of irrigated crops or for expenditures relating to the use of water,
- ☐ Records such as Farm Service Agency crop reports, irrigation district records, an NRCS farm management plan, or records of other water suppliers,
- ☒ Dated aerial photographs of the lands or other photographs containing sufficient detail to establish the location and date of the photograph,
- ☐ Dedicated power usage records or receipts,
- ☐ Instream lease number \_\_\_\_\_,
- ☐ Other: \_\_\_\_\_

RECEIVED

RECEIVED

MAR 21 2007

MAR 30 2007

WATER RESOURCES DEPT  
SALEM, OREGON

Signature of Affiant

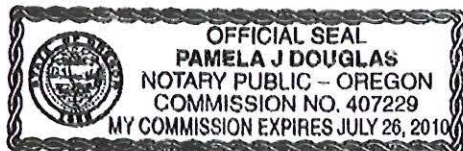
Date

*Jesse Goodling*

*3/19/07*

T 10355

Signed and sworn to (or affirmed) before me this 12th day of March, 2007.



*Pamela J Douglas*

Notary Public for Oregon

My Commission Expires:

*July 26, 2010*

Please print legibly or type. Be as specific as possible. Attach additional pages if you need more space. Supporting documentation must be attached.



EXHIBIT FB-2

The new point of diversion is identified as Well #3 per Permit G-16140. At the wellhead there is installed a 25 HP Franklin Electric submersible motor and a Crown 8H-1000 turbine pump with a calculated rate of 275 gpm affixed thereto. In this irrigation system the water is carried from the pump through 1000 lineal feet of 8" pvc mainline pipe to a reservoir (a bulge in the system). From the reservoir the water is pumped using twin 60 HP motors with a calculated rate of 1,400 gpm through 25,265 lineal feet of buried mainline pipe (size varies from 8" down to 2 ½") and 67,590 lineal feet of buried pvc lateral line pipe (size varies from 2" down to 1") which are in turn connected to 1,030 individually actuated Toro sprinkler heads.

RECEIVED

MAR 21 2007

RECEIVED

WATER RESOURCES DEPT  
SALEM, OREGON

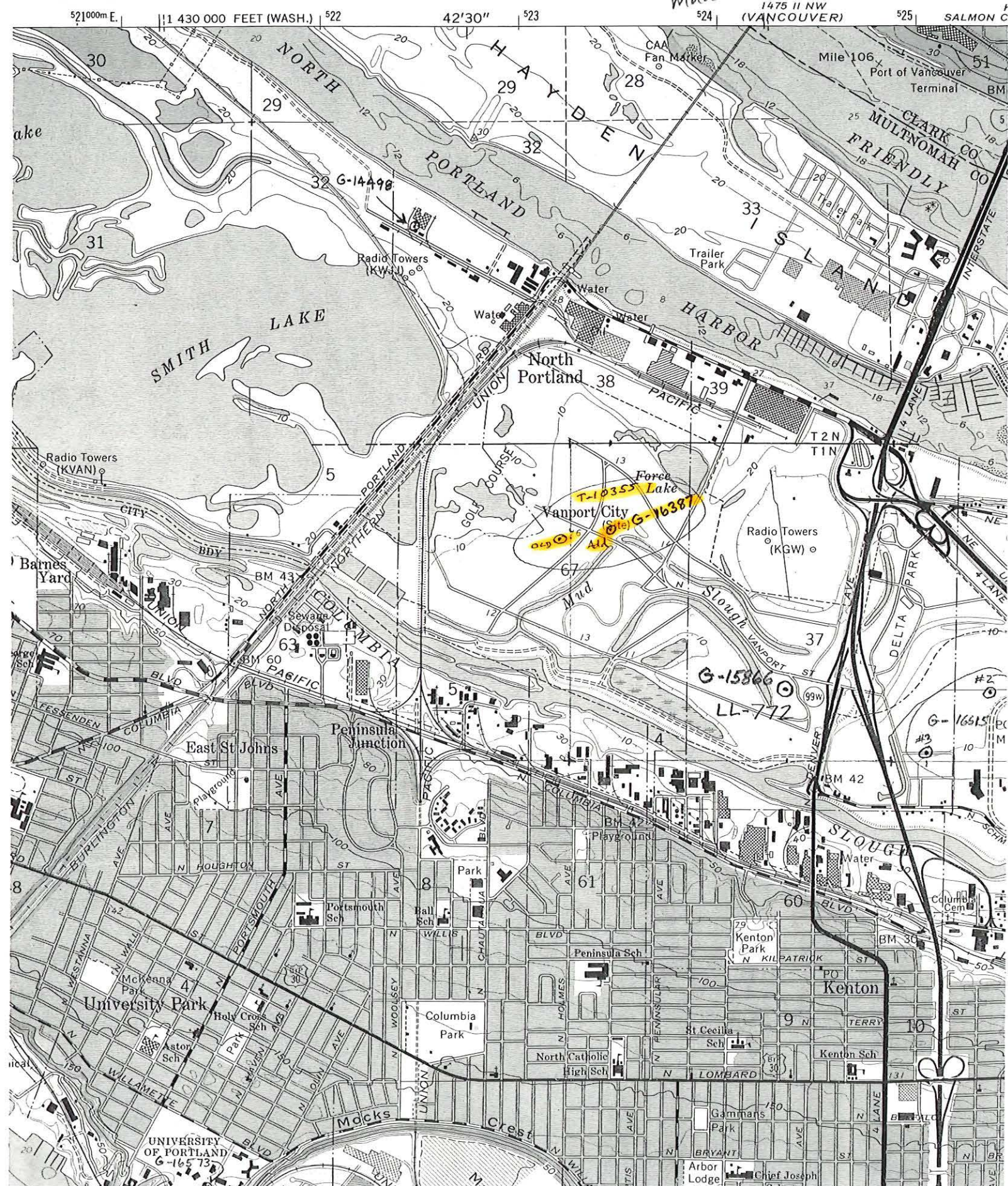
MAR 30 2007

WATER RESOURCES DEPT  
SALEM, OREGON

T 10355



No interfering POA's  
Any quickened interference with  
used Sloagh is not considered.





**STATE OF OREGON**  
**WATER SUPPLY WELL REPORT**  
(as required by ORS 537.765)

vapor 11 41

WELL I.D. # L 87876

START CARD # 188026

**Instructions for completing this report are on the last page of this form.**

(1) LAND OWNER Well Number \_\_\_\_\_  
 Name City of Portland  
 Address 3500 N. Victory Blvd.  
 City Portland State OR Zip 97217

(2) TYPE OF WORK ☐ New Well  
☐ Deepening ☒ Alteration (repair/recondition) ☐ Abandonment ☐ Conversion

(3) DRILL METHOD  
☐ Rotary Air ☒ Rotary Mud ☐ Cable ☐ Auger ☐ Cable Mud  
☐ Other \_\_\_\_\_

(4) PROPOSED USE

<input type="checkbox"/> Domestic	<input type="checkbox"/> Community	<input type="checkbox"/> Industrial	<input checked="" type="checkbox"/> Irrigation
<input type="checkbox"/> Thermal	<input type="checkbox"/> Injection	<input type="checkbox"/> Livestock	<input type="checkbox"/> Other _____

(5) BORE HOLE CONSTRUCTION Special Construction: ☐ Yes ☒ No  
Depth of Completed Well 124.6 ft.  
Explosives used: ☐ Yes ☒ No Type \_\_\_\_\_ Amount \_\_\_\_\_

BORE HOLE			SEAL			
Diameter	From	To	Material	From	To	Sacks or Pounds
22"	0	18	Cement	0	18	46 sacks

How was seal placed: Method ☐ A ☐ B ☐ C ☐ D ☐ E  
☐ Other \_\_\_\_\_

Backfill placed from \_\_\_\_\_ ft. to \_\_\_\_\_ ft. Material \_\_\_\_\_  
Gravel placed from \_\_\_\_\_ ft. to \_\_\_\_\_ ft. Size of gravel \_\_\_\_\_

(6) CASING/LINER					Steel	Plastic	Welded	Threaded
Casing:	Diameter	From	To	Gauge				
	14"	+1	0	.250	<input checked="" type="checkbox"/>	<input type="checkbox"/>	<input checked="" type="checkbox"/>	<input type="checkbox"/>
					<input type="checkbox"/>	<input type="checkbox"/>	<input type="checkbox"/>	<input type="checkbox"/>
					<input type="checkbox"/>	<input type="checkbox"/>	<input type="checkbox"/>	<input type="checkbox"/>
					<input type="checkbox"/>	<input type="checkbox"/>	<input type="checkbox"/>	<input type="checkbox"/>
Liner:	N/A				<input type="checkbox"/>	<input type="checkbox"/>	<input type="checkbox"/>	<input type="checkbox"/>
					<input type="checkbox"/>	<input type="checkbox"/>	<input type="checkbox"/>	<input type="checkbox"/>

Drive Shoe used ☐ Inside ☐ Outside ☐ None  
Final location of shoe(s) \_\_\_\_\_

(7) PERFORATIONS/SCREENS

<input type="checkbox"/> Perforations	Method	N/A
<input type="checkbox"/> Screens	Type	Material

From	To	Slot Size	Number	Diameter	Tele/plpe size	Casing	Liner
						<input type="checkbox"/>	<input type="checkbox"/>
						<input type="checkbox"/>	<input type="checkbox"/>
						<input type="checkbox"/>	<input type="checkbox"/>
						<input type="checkbox"/>	<input type="checkbox"/>
						<input type="checkbox"/>	<input type="checkbox"/>

**(8) WELL TESTS:** Minimum testing time is 1 hour  
☐ Pump      ☐ Bailer      ☐ Air      ☐ Flowing Artesian

Yield gal/min	Drawdown	Drill stem at	Time
N/A			

Temperature of water N/A Depth Artesian Flow Found \_\_\_\_\_  
Was a water analysis done? ☐ Yes By whom \_\_\_\_\_  
Did any strata contain water not suitable for intended use? ☐ Too little  
☐ Salty ☐ Muddy ☐ Odor ☐ Colored ☐ Other \_\_\_\_\_  
Depth of strata: \_\_\_\_\_

(9) LOCATION OF WELL (legal description)  
County Multnomah  
Tax Lot 400 Lot \_\_\_\_\_  
Township 1 N Range 1 E WM  
Section 4 SW 1/4 NW 1/4

Lat \_\_\_\_\_ " or \_\_\_\_\_ (degrees or decimal)  
Long \_\_\_\_\_ " or \_\_\_\_\_ (degrees or decimal)

Street Address of Well (or nearest address) Heron Lakes Golf Course  
3500 N. Victory Blvd. Portland, OR 97217

(10) **STATIC WATER LEVEL**  
12 ft. below land surface. Date 10-16-06

\_\_\_\_\_ ft. below land surface. Date \_\_\_\_\_  
Artesian pressure \_\_\_\_\_ lb. per square inch Date \_\_\_\_\_

(11) WATER BEARING ZONES  
Depth at which water was first found N/A

From	To	Estimated Flow Rate	SWL
N/A			

(12) WELL LOG Ground Elevation \_\_\_\_\_

Material	From	To	SWL
This old well did not have a surface seal. W.R.D. required the city to install a surface seal around the casing & extend the casing 12" above ground surface.			
No work or inspection was performed on the interior of the well.			

**Westerberg Drilling, Inc.**  
**36728 S. Kropf Rd.**  
**Molalla, OR 97038**

Date Started 10-12-06 Completed 10-13-06

**(unbonded) Water Well Constructor Certification**  
I certify that the work I performed on the construction, deepening, alteration, or abandonment of this well is in compliance with Oregon water supply well construction standards. Materials used and information reported above are true to the best of my knowledge and belief.

WWC Number \_\_\_\_\_ Date \_\_\_\_\_

Signed \_\_\_\_\_

**(bonded) Water Well Constructor Certification**  
I accept responsibility for the construction, deepening, alteration, or abandonment work performed on this well during the construction dates reported above. All work performed during this time is in compliance with Oregon water supply well construction standards. This report is true to the best of my knowledge and belief.

WWC Number 088 Date 11-14-06

Signed Stevens N. Black

ORIGINAL - WATER RESOURCES DEPARTMENT

FIRST COPY - CONSTRUCTOR

SECOND COPY - CUSTOMER

06/16/2004

NOV 17 2006

WATER RESOURCES DEPT  
SALEM, OREGON

MULT  
87892

(1) LAND OWNER Well Number 3  
Name Portland Parks & Recreation  
Address 6437 SE Division St. 8-416  
City Portland State OR Zip 97206

(3) DRILL METHOD:  
☐ Rotary Air   ☐ Rotary Mud   ☐ Cable   ☐ Auger  
☐ Other \_\_\_\_\_

**(4) PROPOSED USE:**  
☐ Domestic    ☐ Community    ☐ Industrial    ☒ Irrigation  
☐ Thermal    ☐ Injection    ☐ Livestock    ☐ Other \_\_\_\_\_

(5) BORE HOLE CONSTRUCTION:  
Special Construction approval ☐ Yes ☐ No Depth of Completed Well, 136 ft.  
Explosives used ☐ Yes ☐ No Type \_\_\_\_\_ Amount \_\_\_\_\_

	HOLE				SEAL		
Diameter	From	To	Material	From	To	Sacks or pounds	

How was seal placed: Method ☐ A ☐ B ☐ C ☐ D ☐ E  
☐ Other \_\_\_\_\_

Backfill placed from \_\_\_\_\_ ft. to \_\_\_\_\_ ft. Material \_\_\_\_\_  
Gravel placed from \_\_\_\_\_ ft. to \_\_\_\_\_ ft. Size of gravel \_\_\_\_\_

(6) CASING/LINER:

	Diameter	From	To	Gauge	Steel	Plastic	Welded	Threaded
Casing:	14	0	136		<input type="checkbox"/>	<input type="checkbox"/>	<input type="checkbox"/>	<input type="checkbox"/>
					<input type="checkbox"/>	<input type="checkbox"/>	<input type="checkbox"/>	<input type="checkbox"/>
					<input type="checkbox"/>	<input type="checkbox"/>	<input type="checkbox"/>	<input type="checkbox"/>
					<input type="checkbox"/>	<input type="checkbox"/>	<input type="checkbox"/>	<input type="checkbox"/>
Line:					<input type="checkbox"/>	<input type="checkbox"/>	<input type="checkbox"/>	<input type="checkbox"/>
					<input type="checkbox"/>	<input type="checkbox"/>	<input type="checkbox"/>	<input type="checkbox"/>

Drive Shoe used ☐ Inside ☐ Outside ☐ None  
Final location of shoe(s) \_\_\_\_\_

**(7) PERFORATIONS/SCREENS:**

☒ Perforations      Method \_\_\_\_\_

☐ screens      Type \_\_\_\_\_      Material \_\_\_\_\_

From	To	Slot size	Number	Diameter	Tele/pipe size	Casing	Liner
115	130					<input type="checkbox"/>	<input type="checkbox"/>
						<input type="checkbox"/>	<input type="checkbox"/>
						<input type="checkbox"/>	<input type="checkbox"/>
						<input type="checkbox"/>	<input type="checkbox"/>

**(8) WELL TESTS:** Minimum testing time is 1 hour

<input checked="" type="checkbox"/> Pump	<input type="checkbox"/> Bailer	<input type="checkbox"/> Air	<input type="checkbox"/> Flowing <input type="checkbox"/> Artesian
Yield gal/min	Drawdown	Drill stem at	Time
1400	8		1 hr.

Temperature of water \_\_\_\_\_ Depth Artesian Flow Found \_\_\_\_\_  
 Was a water analysis done? ☐ Yes By whom \_\_\_\_\_  
 Did any strata contain water not suitable for intended use? ☐ Too little  
☐ Salty ☐ Muddy ☐ Odor ☐ Colored ☐ Other \_\_\_\_\_  
 Depth of strata: \_\_\_\_\_

**(9) LOCATION OF WELL by legal description:**

County Multnomah Latitude \_\_\_\_\_ Longitude \_\_\_\_\_  
Township 1 N N or S Range 1 E E or W. WM.  
Section 4 SW 1/4 NW 1/4  
Tax Lot \_\_\_\_\_ Lot \_\_\_\_\_ Block \_\_\_\_\_ Subdivision \_\_\_\_\_  
Street Address of Well (or nearest address) \_\_\_\_\_

**(10) STATIC WATER LEVEL:**

11 ft. below land surface. Date 11-13-1942  
Artesian pressure \_\_\_\_\_ lb. per square inch Date \_\_\_\_\_

**(11) WATER BEARING ZONES:**

Depth at which water was first found

[illegible]

**(12) WELL LOG:**

Ground Elevation \_\_\_\_\_

[illegible]

Date started \_\_\_\_\_ Completed 11-13-1942

SOURCE OF DATA/INFO *Application file*  
G-16387 which has copies of USGS field  
sheets for well, USGS well 1N/1E-4E1, old  
Vaporst #4 well, Drilled by R.T. Strasser,  
Now designated Herra Lakes Golf Course #3 well  
COMPILED BY: *Karl Wozniak*

DATE: February 26, 2007



## TRANCHK10/25



# Oregon

Theodore R. Kulongoski, Governor

## Water Resources Department

North Mall Office Building  
725 Summer Street NE, Suite A  
Salem, OR 97301-1266  
503-986-0900  
FAX 503-986-0904

April 11, 2007

CITY OF PORTLAND; PARKS AND RECREATION  
6437 SE DIVISION ST BUILDING 416  
PORTLAND OR 97206

Reference: Transfer 10355

On March 30, 2007 we received your water right transfer application requesting an additional point of appropriation change for use of water from a WELL, tributary to COLUMBIA RIVER. The application was accompanied by \$525.00. Our receipt 86897 is enclosed.

By copy of this letter, we are asking the Watermaster for his report regarding the potential for injury to existing water rights which may be caused by the change.

Your application will be examined to determine if additional information is needed. You will be contacted following this examination. A number of other transfer applications are also awaiting review. As a result, it may be some time before we are able to process your application. If you wish to have your application processed more quickly, you may want to consider use of the Department's reimbursement authority. Under this authority an applicant may receive expedited review by paying the full cost for a pre-qualified contractor to process the applications. For more information on the Reimbursement Authority program, see our website at [http://www.wrd.state.or.us/OWRD/mgmt\\_reimbursement.shtml](http://www.wrd.state.or.us/OWRD/mgmt_reimbursement.shtml) or call the transfer section.

Except as provided under ORS 540.510(3) for municipalities, you may not use water for the new use, in the new place of use or from the new point of diversion until the transfer application has been approved. In order to avoid any possible forfeiture of the water right, you should continue to use the water as described by your existing water right. If the land is sold before the transfer is approved, the buyer's consent to the transfer will be required unless a recorded deed or other legal document clearly established that the water right was not conveyed in the sale.

We will notify you if additional information or corrections to the application or map are required.

If you have any questions, please call the Transfer Section, (503)986-0883.

cc: Watermaster #20  
Groundwater

enclosure



Indicate in this column whether or not the item is satisfied.

## Permanent Transfer Application – OAR 690-380 3000 & 3100

### Completeness Checklist

Applicant's Name: City of Portland (Form last revised: March 13, 2007)

#### Section A – Status of Right

Is this a Water Right that can be transferred?

[OAR 690-380-0100(14)]

**NOTE:** The Department can accept a Transfer application for any right that is:

- ☒ 1) an adjudication with a court decree; *or*
- ☒ 2) a certificate that is not cancelled; *or*
- ☒ 3) a transfer that's been approved & A COBU has been received by the Department

If the subject right does not fall into any of the above categories, **RETURN** the application & fee to the applicant.

#### Section B – Type of Change

Is the proposed change(s) allowed under the Transfer process?

[ORS 540.510]

**NOTE:** Only POD, POA or POU or USE changes are allowed on Transfers.

If the application proposes a change other than those listed above, **RETURN** the application & fee to the applicant.

#### Section C - Fees

Have the appropriate fees been paid?

Total Required Fees: \$25

Fee Schedule – ORS 536.050(1)(h)

Total Fees Paid: \$25

- \$350 - Base fee (1<sup>st</sup> change and 1<sup>st</sup> CFS of water)
- + \$350 - Each additional type of change requested
- + \$175 - For each CFS, or fraction thereof, requested beyond 1<sup>st</sup> CFS (for POU, Type of Use, or Exchange)

Fees Due (if any): 0

Refund Due (if any): 0

If the applicant has **NOT** submitted the total fees required, **RETURN** the application & deficient fee to the applicant.

#### Section D – Completeness

Indicate in this column whether an item is incomplete, and if so, identify the deficiency.

Is the Transfer application complete?

All required elements necessary for a complete transfer application are listed below.

Indicate whether or not the applicant has answered and/or supplied attachments to adequately address each of the following items. If any one of the items is deficient, then the application is incomplete.

**NOTE:** For reference, the application page number upon which each item is requested is identified.

If the application is **NOT** complete, **RETURN** the application & fee to the applicant.

• Type of transfer application (Page 1)

• Applicant's name, mailing address and contact information. (Page 1)

• Agent's name, mailing address and contact information, if applicable. (Page 1)


• Are the water rights to be affected by this transfer listed? (Page 2)

If there are multiple water rights listed..... The applicant must supply a separate "set" of Supplemental Form A for each water right to be transferred.

	Checklist for Supplemental Form A – (Attachments)	
✓	• Certificate # filled in on each page?	(Page 1)
✓	• Type of change(s) proposed clear?	(Page 1)
✓	• Current Water Right information is complete?	(Page 2)
N/A	<p>• If for a change in <b>POU or USE</b>..... (Page 2)</p> <p>Are there any “layered” irrigation rights, permits, or GR registrations appurtenant to the same place of use as the water right proposed to be transferred? <b>YES NO</b></p> <p>If <b>YES</b>..... the other “layered” water uses subject to transfer must either change concurrently or be cancelled, except as provided in OAR 690-380-2240(5).</p> <p>If layered with GR, must submit a GR Modification application as well as this application.</p> <p>Are they included in application? If not, contact applicant or agent.</p>	
✓	<p>• Location description of the authorized POA/POD to be changed. (Page 3)</p> <p><b>NOTE:</b> Ensure that the location coordinates listed in the application match the point and location coordinates illustrated on the application map.</p> <p>Additionally, if the existing authorized source is ground water (POA), the applicant must either:</p> <p>_____ 1) supply a copy of the well log(s), <u>or</u></p> <p>_____ 2) if well logs are <b>not available</b>, describe the construction of the well(s) in the table provided on page 3 of the supplemental form A application.</p>	
✓	<p>• Location description of the existing authorized POU and associated acres (if applicable). (Page 4)</p> <p><b>NOTE:</b> Ensure that the location and number of acres listed per ¼ ¼ in the application match those illustrated on the application map.</p>	
✓	<p>• Location description of the proposed POA/POD. (Page 5)</p> <p><b>NOTE:</b> Ensure that the proposed location coordinates listed in the application match the proposed point and location coordinates illustrated on the application map.</p> <p>Additionally, if the proposed source is ground water (POA), the applicant must either:</p> <p>_____ 1) supply a copy of the well log(s), <u>or</u></p> <p>_____ 2) if well logs are <b>not available</b> <u>or</u> the well is <b>not yet constructed</b>, describe the construction of the well(s) in the table provided on page 5 of the application.</p>	
N/A	<p>• Location description of the proposed POU and associated acres (if applicable). (Page 6)</p> <p><b>NOTE:</b> Ensure that the location and number of acres listed per ¼ ¼ in the application match those illustrated on the application map.</p>	
	<b>Return back to Page 2 of transfer application</b>	
✓	• The type of changes being proposed.	(Page 2)
✓	• Reason for the transfer.	(Page 2)
✓	• Description of current water delivery system.	(Page 2)
✓	• System Capacity.	(Page 2)



	Checklist for Supplemental Form B – (Attachments)	
✓	● Is there a box checked in #1?	(Page 1)
✓	● Is there a box checked in #2?	(Page 1)
✓	● Does the description of POU on page 4 of the supplemental form A application, match authorized POU in question #3?	(Page 1)
✓	● In question #4 and #5 are they filled out. 2)	(Page 2)
✓	● Is there a box checked in #6?	(Page 2)
<del>#2</del> yes	● Is the #6 supporting documentation included with application? 2)	(Page 2)
yes	● Is there an original signature of the notary and notary stamp? 2)	(Page 2)
	Return back to Page 3 of transfer application	
✓	● Affected districts and local governments. If within a district/local government jurisdiction, ensure that name & mailing address is provided.	(Page 3)
✓	● Is the applicant the Landowner of the “from” and “to” Lands? <b>YES</b> NO If <b>NO</b> ..... The applicant must list current landowner name & address.	(Page 4)
✓	● Who will be responsible for completion of the changes? Is a box checked? If no box is checked the applicant or agent must be contacted.	(Page 4)
	● Map..... (Required to be prepared by a CWRE) unless... 1. Map Waiver included with application 2. FP map with advance email or written approval 3. POD/POA without POU change and for entire right with FP map for “from” map ___ if more than 3 rights are included in transfer, is there a separate map for each water right? ___ If larger than 8 ½ X 14 than 3 copies of map is needed & an electronic pdf file of map ___ north arrow ___ size & scale ___ other: _____ ___ authorized acreage per ¼ ¼ matches the water right ___ authorized POD/POA and POU (clearly shown, labeled & matches application listing) ___ point plotted for the authorized POD/POA agrees with location coordinates on supplemental form A and WR ___ proposed POD/POA and/or POU (clearly shown, labeled & matches application “proposed” listing) ___ location coordinates accurately describe the point identified as the proposed POD/POA	(Page 5)
✓	● Land Use form, if applicable. Is the form signed by the local planning department staff? May be needed if the POD/POA or POU is moving a great distance <u>and</u> off of land originally involved in WR.	(Page 5)
✓	● If a groundwater right is involved, are the well logs or a description included.	(Page 5)
N/A	● If this is an instream water right transfer, is there a form C included and filled out.	(Page 5)

	<div data-bbox="256 174 621 212" data-label="Section-Header"><p>● Signature(s) of applicant(s):</p></div> <div data-bbox="332 214 672 249" data-label="Text"><p>Are one of the boxes checked?</p></div> <div data-bbox="332 260 1143 300" data-label="Text"><p><u>All</u> applicants listed on page 1 of the application <u>must</u> sign the application.</p></div> <div data-bbox="1435 180 1547 216" data-label="Text"><p>(Page 6)</p></div>
<div data-bbox="100 331 641 375" data-label="Text"><p>WRD Completeness Reviewer's Name:</p></div> <div data-bbox="657 304 1201 403" data-label="Text"><p><i>Sarah Henderson</i></p></div> <div data-bbox="1218 340 1305 373" data-label="Text"><p>Date:</p></div> <div data-bbox="1323 325 1550 378" data-label="Text"><p><i>4-3-06 07</i></p></div>	





# Oregon

Theodore R. Kulongoski, Governor

## Water Resources Department

North Mall Office Building  
725 Summer Street NE, Suite A  
Salem, OR 97301-1266  
503-986-0900  
FAX 503-986-0904

March 22, 2007

City of Portland Parks & Recreation  
c/o Dan A Butts, CWRE  
6437 SE Division Street – Bldg 416  
Portland, Oregon 97206

RE: Water Right Transfer Application

The department received the application on March 21, 2007 with a check in the amount of \$525.00. We are unable to accept this application at this time. The reasons are listed below.

1. ✓ The dated aerial photos marked as the supporting documentation for the evidence of use needs to be included in the application.
2. ✓ A. The application looks like you are adding the well authorized as a point of appropriation under Permit G-16140 as an additional point of appropriation to Certificate 44646. If this is correct please, add the location of the proposed point of appropriation to page 6 of the Supplemental Form A for Certificate 44646.  
  
✓ B. It is unclear what change you propose to make to Permit G-16140. If no change, simply delete it from the listing on page 2 of the transfer application, and do not include a Supplemental Form A for Permit G-16140  
  
~~C. If you do proposed a change to Permit G-16140 you will need to submit a Permit Amendment application for the permit. This permit will need to be separated from the permanent transfer and changed with a permit amendment application. Enclosed is the application that will need to be used.~~
3. ✓ Please review the entire application and make sure that every line is answered or "N/A" is applied. Incomplete applications will be returned.

We are returning the application and check in the amount of \$525.00. You may re-submit the application once these items have been fixed. If you have any questions regarding the water right transfer application, please contact me at 503-986-0883.

Sincerely,

Sarah Henderson  
Executive Support

Cc: Watermaster 20  
Fiscal

**RECEIVED**

**MAR 30 2007**

**WATER RESOURCES DEPT  
SALEM, OREGON**

1 10355



Oregon Water Resources Department  
725 Summer Street NE, Suite A  
Salem Oregon 97301-1266  
(503) 986-0900  
www.wrd.state.or.us

# Application for Water Right Transfer

Please type or print legibly in dark ink. If your application is incomplete or inaccurate, we will return it to you. If any requested information does not apply to your application, insert "N/A" to indicate "Not Applicable." As you complete this form, please refer to notes and guidance included on the application. A summary of review criteria and procedures that are generally applicable to these applications is available at [www.wrd.state.or.us/OWRD/PUBS/forms.shtml](http://www.wrd.state.or.us/OWRD/PUBS/forms.shtml).

## 1. TYPE OF TRANSFER APPLICATION

Please check one	
<input checked="" type="checkbox"/> Permanent Transfer	<input type="checkbox"/> Instream Transfer
<input type="checkbox"/> Temporary Transfer	<input type="checkbox"/> Permanent
• total number of years: _____	<input type="checkbox"/> Time-Limited
(begin year: _____)	<input type="checkbox"/> Drought Transfer
(end year: _____)	<input type="checkbox"/> Other

## 2. APPLICANT INFORMATION

Name: City of Portland, Parks and Recreation

Address: 6437 SE Division St

Portland OR 97206  
City State Zip

Phone: 503-823-1607  
Work

Fax: 503-823-2246 E-Mail address: pkdab@ci.portland.or.us

## 3. AGENT INFORMATION

(The agent listed is authorized to represent the applicant in all matters relating to this transfer application.)

Name: Dan Butts  
First Last

Address: 6437 SE Division St

Portland OR 97206  
City State Zip

Phone: 503-823-1607  
Work

Fax: 503-823-2246 E-Mail address: pkdab@ci.portland.or.us

▪ If an agent is listed above, please check one of the following:

- ☒ Please send all correspondence to Agent. Send *copies* of correspondence to Applicant; or  
☐ Please send all correspondence to Applicant. Send *copies* of correspondence to Agent.

RECEIVED

MAR 21 2007

WATER RESOURCES DEPT  
SALEM, OREGON

RECEIVED

MAR 30 2007

WATER RESOURCES DEPT  
SALEM, OREGON



#### 4. PROPOSED CHANGE(S) TO WATER RIGHT(S)

- List **all** water rights to be affected by this transfer. Indicate the certificate, permit, decree or other identifying number(s) in the table below: *(Attach additional pages as necessary.)*

	Application / Decree	Permit / Previous Transfer	Certificate
1.	G-4886	G-4601	44646
2.			
3.			
4.			
5.			
6.			

- Attach a **separate Supplemental Form A** (*Description of Proposed Change(s) to a Water Right*) for **each** water right listed above.
- Check **all** proposed change(s) included in this transfer application:
  - ☐ Place of Use      ☐ Point of Diversion      ☐ Additional Point of Diversion
  - ☐ Character of Use      ☐ Point of Appropriation      ☒ Additional Point of Appropriation
  - ☐ Instream Transfer      ☐ Surface Water source to Ground Water source
- Reason(s) for change(s): Cannot apply sufficient water to maintain vegetation within the limited water window (period of non-use of the golf course facilities).

#### 5. WATER DELIVERY SYSTEM

- Describe the **current** water delivery system **or** the system that **was in place** at some time **within the last 5 years**. Include information on the pumps, canals, pipelines and sprinklers used to divert, convey and apply the water at the authorized place of use. If the transfer involves multiple rights that have independent systems, describe each system separately.

*The description must be sufficient to demonstrate that the full quantity of water to be transferred can be conveyed from the authorized source and applied at the authorized location and that the applicant is ready, willing, and able to exercise the right.*

See attached "Exhibit A"

- System capacity: \_\_\_\_\_ cubic feet per second (cfs). If the transfer involves multiple rights that have independent systems, describe the capacity for each system separately.

See attached "Exhibit A"

RECEIVED

MAR 30 2007

WATER RESOURCES DEPT  
SALEM, OREGON

FS

#### 4. PROPOSED CHANGE(S) TO WATER RIGHT(S)

- List **all** water rights to be affected by this transfer. Indicate the certificate, permit, decree or other identifying number(s) in the table below: *(Attach additional pages as necessary.)*

	Application / Decree	Permit / Previous Transfer	Certificate
1.	G-4886	G-4601	44646
2.	G-16387	G-16140	
3.			
4.			
5.			
6.			

- Attach a **separate Supplemental Form A** (*Description of Proposed Change(s) to a Water Right*) for **each** water right listed above.
- Check **all** proposed change(s) included in this transfer application:
  - ☐ Place of Use      ☐ Point of Diversion      ☐ Additional Point of Diversion
  - ☐ Character of Use      ☐ Point of Appropriation      ☒ Additional Point of Appropriation
  - ☐ Instream Transfer      ☐ Surface Water source to Ground Water source
- Reason(s) for change(s): Cannot apply sufficient water to maintain vegetation within the  
limited water window (period of non-use of the golf course facilities).

#### 5. WATER DELIVERY SYSTEM

- Describe the **current** water delivery system **or** the system that **was in place** at some time **within the last 5 years**. Include information on the pumps, canals, pipelines and sprinklers used to divert, convey and apply the water at the authorized place of use. If the transfer involves multiple rights that have independent systems, describe each system separately.

*The description must be sufficient to demonstrate that the full quantity of water to be transferred can be conveyed from the authorized source and applied at the authorized location and that the applicant is ready, willing, and able to exercise the right.*

See attached "Exhibit A"

RECEIVED

Void 3-28-07

MAR 21 2007

WATER RESOURCES DEPT  
SALEM, OREGON

- System capacity: \_\_\_\_\_ cubic feet per second (cfs). If the transfer involves multiple rights that have independent systems, describe the capacity for each system separately.

See attached "Exhibit A"

RECEIVED

MAR 30 2007

10355



## 6. EVIDENCE OF BENEFICIAL WATER USE

- Attach one or more **Evidence of Use Affidavits** (Supplemental Form B) demonstrating that each of the right(s) involved in the transfer have been exercised in the last five years in accordance with the terms and conditions of the right or that a presumption of forfeiture for non-use could be rebutted. The Evidence of Use Affidavit(s) **must include supporting documentation** such as the following:
  - ▶ Copies of receipts from sales of irrigated crops or for expenditures relating to use of water;
  - ▶ Records such as Farm Service Agency crop reports, irrigation district records, an NRCS farm management plan, or records of other water suppliers;
  - ▶ Dated aerial photographs of the lands or other photographs containing sufficient detail to establish location and date of the photograph; *or*
  - ▶ If the right has **not** been used during the past five years, documentation that the presumption of forfeiture would be rebutted under ORS 540.610(2).

## 7. AFFECTED DISTRICTS AND LOCAL GOVERNMENTS

- Are any of the water rights proposed for transfer located within or served by an irrigation or other water district? ☐ Yes ☒ No
- Will any of the water rights be located within or served by an irrigation or other water district after the proposed transfer? ☐ Yes ☒ No
- Is water for any of the rights supplied under a water service agreement or other contract for stored water with a federal agency or other entity? ☐ Yes ☒ No

*If "Yes", for any of the above, list the name and mailing address of the district, agency and/or entity:*

\_\_\_\_\_  
\_\_\_\_\_  
\_\_\_\_\_

- List the name and mailing address of all affected local governments (e.g., county, city, municipal corporation, and tribal governments within whose jurisdiction the rights are located).

\_\_\_\_\_  
City of Portland, Parks and Recreation

\_\_\_\_\_  
6437 SE Division St, Bldg 416

\_\_\_\_\_  
Portland, OR 97206

RECEIVED

MAR 21 2007

WATER RESOURCES DEPT  
RECEIVED  
PORTLAND, OREGON

MAR 30 2007

WATER RESOURCES DEPT  
PORTLAND, OREGON

T 10355

## 8. LAND OWNERSHIP

- Does the applicant own the lands **FROM** which the right is being transferred? ☒ Yes ☐ No

*If "No", provide the following information. For Temporary Transfers, also include a notarized statement granting consent to the transfer from each of the landowners:*

Names of Current Landowner(s): \_\_\_\_\_  
First Last

Address: \_\_\_\_\_

\_\_\_\_\_  
City State Zip

- Does the applicant own the lands **TO** which the right is being transferred?

☒ Yes ☐ No ☐ N/A - NOT APPLICABLE TO INSTREAM TRANSFERS

*If "No", provide the following information:*

Names of Receiving Landowner(s): \_\_\_\_\_  
First Last

Address: \_\_\_\_\_

\_\_\_\_\_  
City State Zip

- Check one of the following:

☐ The receiving landowner will be responsible for completion of the proposed changes after the final order is issued. All notices and correspondence should be sent to this landowner.

☒ The applicant will remain responsible for completion of changes. Notices and correspondence should continue to be sent to the applicant and applicant's agent.

☐ N/A. (Not applicable. Application is for an Instream Water Right Transfer.)

T 10355

RECEIVED  
MAR 30 2007  
WATER RESOURCES DEPT  
SALEM, OREGON

RECEIVED  
MAR 21 2007  
WATER RESOURCES DEPT  
SALEM, OREGON



## 9. ATTACHMENTS

Check each of the following attachments included with this application.  
The application will be returned if all required attachments are not included.

### Supplemental Form A –

#### Description of Proposed Change(s) to a Water Right

- ☒ A separate Supplemental Form A is enclosed for each water right to be affected by this transfer.

### Supplemental Form B –

#### Evidence of Use Affidavit(s)

- ☒ At least one Evidence of Use Affidavit documenting that the right has been used during the last five years or that the right is not subject to forfeiture under ORS 540.610 is attached. The affidavit provided must be the original (not a copy), and
- ☒ The Evidence of Use Affidavit **must** be accompanied by **supporting documentation**.

### Map

- ☒ **Water Right Transfer**  
The map must be prepared by a Certified Water Right Examiner and meet the requirements of OAR 690-380-3100 unless a waiver has been granted. The map provided must be the original, not a copy.
- ☐ **Temporary Transfer or Historical POD Change**  
A map meeting the requirements of OAR 690-380-3100 must be included but need not be prepared by a Certified Water Right Examiner.

### Water Well Report(s)/Well Log(s):

- ☐ The application is for a change in point of appropriation or change from surface water to ground water and copies of all water well reports are attached.
- ☐ Water well reports are not available and a description of construction details including well depth, static water level, and information necessary to establish the ground water body developed or proposed to be developed is attached.
- ☒ N/A. The application does not involve a change in point of appropriation or a change from surface water to ground water, so water well reports are not required.)

### Land Use Information Form:

- ☒ Enclosed; *or*
- ☐ Not Required if all of the following are met:
- ① In EFU zone or irrigation district,
  - ② Change in place of use only,
  - ③ No structural changes needed, including diversion works, delivery facilities, other structures, *and*
  - ④ Irrigation only.

### Fees:

- ☒ Amount enclosed: \$ 525.00  
See the Department's Fee Schedule at [www.wrd.state.or.us](http://www.wrd.state.or.us) or call (503) 986-0900.

### Instream Water Right Transfers, also include:

### Supplemental Form C –

#### Instream Water Right Transfer

- ☐ Complete this form to describe the desired nature and attributes for the proposed instream water right.

### Temporary Transfers, also include:

### Recorded Deed:

- ☐ The applicant must submit a copy of the current deed of record for the land **from** which the authorized place of use or point of diversion/appropriation is being moved.

### Affidavit of Consent:

- ☐ If the applicant is **NOT** the owner of record for the land **from** which the authorized place of use or point of diversion/appropriation is being moved, a notarized statement from the actual owner of record consenting to the proposed transfer must be submitted.

RECEIVED RECEIVED  
MAR 30 2007 MAR 21 2007  
WATER RESOURCES DEPT  
SALEM, OREGON



**Before submitting your application to the Department, be sure you have:**

- Answered each question completely.
- Included all the required attachments.
- Provided original signatures for all named deed holders, or other parties, with an interest in the water right.
- Included a check payable to the Oregon Water Resources Department for the appropriate amount.

RECEIVED

MAR 21 2007

**10. SIGNATURES**

WATER RESOURCES DEPT  
SALEM, OREGON

- Check one of the following, as appropriate, and sign the application in the signature box below:

☐ In accordance with OAR 690-380-3000(13)(a), I (we) understand that prior to Department approval of a permanent transfer and upon my receipt of a draft Preliminary Determination for the proposed transfer, I (we) will be required [pursuant to OAR 690-380-4010(5)] to provide the following landownership information and evidence demonstrating that I (we) are authorized to pursue the transfer:

- (a) A report of ownership and lien information that has been prepared by a title company *within the last three months*;
- (b) A copy of written notification of the proposed transfer provided by the applicant to all lien holders on the subject lands unless the report of ownership and lien information shows that a water right conveyance agreement has been recorded for the subject lands. *If a water right conveyance agreement has been recorded for the subject lands, a copy of the agreement and identification of the owner of the lands at the time the agreement was recorded must be submitted; and*
- (c) If the landowner identified in the report of ownership and lien information is not the applicant, a notarized statement consenting to the transfer (*attached*) signed by the landowner identified in the report or an authorized representative of the entity to whom the interest in the water right has been conveyed as identified in a water right conveyance agreement or other documentation demonstrating that the applicant is authorized to pursue the transfer in the absence of the consent of the landowner.

☒ I (we) affirm that the applicant is a municipality, as defined in ORS 540.510(3)(b), and that the right is in the name of the municipality or a predecessor. Therefore, pursuant to OAR 690-380-3000(13)(b), the applicant is NOT required to provide the above described report of ownership and lien information.

☐ I (we) affirm that the applicant is an entity with the authority to condemn property and is acquiring the property to which the water right proposed for transfer is appurtenant by condemnation. Documentation is provided with this application supporting this statement. Therefore, pursuant to OAR 690-380-3000(13)(c), the applicant is NOT required to provide the above described report of ownership and lien information. (NOTE: Such an entity may only apply for a transfer under this subsection if it has filed a condemnation action to acquire the property.)

- I (we) affirm that the information contained in this application is true and accurate.

Dan A. Butts

applicant signature

Dan A Butts, CWRE

name (print)

March 12, 2007

date

applicant signature

name (print)

RECEIVED

date

MAR 30 2007

T 10355



## EXHIBIT A

The old point of diversion is identified as Well #2 per Certificate #44646. At the wellhead there is installed a 150 HP U.S. Motor – Emerson and a Jacuzzi turbine pump with a calculated rate of 1,690 gpm affixed thereto. In this irrigation system the water is carried from the pump through 24,100 lineal feet of buried pvc mainline pipe (size varies from 8" down to 2 ½") to 305 individual zones controlled by low voltage electric gate valves. As the zones are opened, the water passes through 38,160 lineal feet of buried pvc lateral line pipe (size varies from 2" down to 1 ½") which are in turn connected to 525 Toro sprinkler heads Model 670.

The new point of diversion is identified as Well #3 per Permit G-16140. At the wellhead there is installed a 25 HP Franklin Electric submersible motor and a Crown 8H-1000 turbine pump with a calculated rate of 275 gpm affixed thereto. In this irrigation system the water is carried from the pump through 1000 lineal feet of 8" pvc mainline pipe to a reservoir (a bulge in the system). From the reservoir the water is pumped using twin 60 HP motors with a calculated rate of 1,400 gpm through 25,265 lineal feet of buried mainline pipe (size varies from 8" down to 2 ½") and 67,590 lineal feet of buried pvc lateral line pipe (size varies from 2" down to 1") which are in turn connected to 1,030 individually actuated Toro sprinkler heads.

RECEIVED

MAR 30 2007

WATER RESOURCES DEPT  
SALEM, OREGON

RECEIVED

MAR 21 2007

WATER RESOURCES DEPT  
SALEM, OREGON

T 10355

## Water Right Transfer Supplemental Form A

### DESCRIPTION OF PROPOSED CHANGE(S) TO A WATER RIGHT

List only one water right per page. A separate Supplemental Form A must be completed for each certificate, permit, decree, or other right involved in the proposed transfer.

Attach additional copies of Supplemental Form A as needed to describe other certificates, permits, decrees or other rights involved in this transfer.

- Certificate Number or other identifying number: Certificate #44646

### 1. TYPE OF CHANGE(S) PROPOSED

(Check *all* that apply.)

Point of Diversion or Appropriation	Place of Use	Character of Use
<input type="checkbox"/> <b>Change</b> (The old point of diversion or appropriation will <u>not</u> be used for the portion of the water right affected by the transfer.)  <input checked="" type="checkbox"/> <b>Additional</b> (Both the old <u>and</u> new points of diversion or appropriation will be used for the portion of the water right affected by the transfer.)  <input type="checkbox"/> <b>Historic Point of Diversion or Appropriation Change</b> (Unauthorized point of diversion or appropriation used for more than 10 years.)  <input type="checkbox"/> <b>Surface Water to Ground Water</b> (A new point of appropriation will be used <u>instead of</u> the old point of diversion. The old point of diversion will <u>not</u> be used.)  <input type="checkbox"/> <b>Point of Diversion Change due to Government Action</b> (The old point of diversion or appropriation can no longer be used due to government action.)  <input type="checkbox"/> <b>Exchange</b> (Water from another source will be used in exchange for supplying an	<input type="checkbox"/> <b>All of the right will be exercised at a different location than currently authorized</b> (Use of water at the current location will be discontinued.)  <input type="checkbox"/> <b>Only a portion of the right will be exercised at a different location than currently authorized</b> (Use of water at the current location will be discontinued.)	<p style="text-align: center;">Proposed new use:</p> <input type="checkbox"/> <b>Irrigation</b> <input type="checkbox"/> <b>Municipal</b> <input type="checkbox"/> <b>Quasi-municipal</b> <input type="checkbox"/> <b>Commercial</b> <input type="checkbox"/> <b>Industrial</b> <input type="checkbox"/> <b>Instream</b> (complete and attach <i>Supplemental Form C</i> ) <input type="checkbox"/> <b>Domestic</b> (indicate number of households) _____ <input type="checkbox"/> <b>Other</b> _____  <input type="checkbox"/> <b>Substitution</b> (A supplemental ground water right will be substituted for a primary surface water right.)  <input type="checkbox"/> <b>Supplemental Use to Primary Use</b> (Primary water right shall be cancelled and the supplemental water right will change to primary use.)

RECEIVED

MAR 30 2007

WATER RESOURCES DEPT  
SALEM, OREGON

RECEIVED

MAR 21 2007

WATER RESOURCES DEPT  
SALEM, OREGON



equal amount of replacement water to that source.)		<p><b>RECEIVED</b></p> <p><b>MAR 30 2007</b></p> <p>WATER RESOURCES DEPT SALEM, OREGON</p> <p><b>RECEIVED</b></p> <p><b>MAR 21 2007</b></p> <p>WATER RESOURCES DEPT SALEM, OREGON</p>
--	--	---

## 2. CURRENT WATER RIGHT INFORMATION

Water Right Subject to Transfer (check and complete one of the following):

<input checked="" type="checkbox"/> Certificated Right	44646	G-4601
	Certificate Number	Permit Number or Decree Name
<input type="checkbox"/> Adjudicated, Non-certificated Right		
	Name of Decree	Page Number
<input type="checkbox"/> Permit for which Proof has been Approved		
	Permit Number	Date Claim of Beneficial Use Submitted
<input type="checkbox"/> Transferred Right for which Proof has been Filed		
	Previous Transfer Number	Date Claim of Beneficial Use Submitted

- Name on Permit, Certificate, or Decree: City of Portland, Bureau of Parks
- County: Multnomah
- Authorized Use(s) to be Affected by Transfer: Irrigation
- Priority Date(s): May 20, 1969

I 10355

If there are **multiple Priority Dates** identified on the water right, any information provided on **pages 3 through 6** of this form **must identify** which priority date is associated with each of the authorized and proposed points of diversion or appropriation and places of use.

Source(s) of Water to be Affected by Transfer: Waters of Well #2 (old Vanport Well #5)

Tributary to: the Columbia River

If there are **multiple Sources** listed on the water right, any information provided on **pages 3 through 6** of this form **must identify** which source is associated with each of the authorized and proposed points of diversion or appropriation and places of use.

**For applications proposing a Change in Place of Use or Character of Use:**

- Are there **Other Water Rights**, Permits or Ground Water Registrations associated with this land?

☐ Yes    ☐ No    ☒ N/A – No Change in Place of Use or Character of Use

If “Yes”, what are the Permit, Registration or Certificate Numbers?

Pursuant to ORS 540.510, any “layered” water use or a right that is supplemental to a primary right proposed for transfer must be included in the transfer or be cancelled, except as provided in OAR 690-380-2240(5).

- Certificate Number or other identifying number:

The following information **must be provided only** for those points of diversion or appropriation that are involved in the transfer (i.e., list only the portion of the water right you propose to transfer.) Attach additional pages as necessary.

Government lot and donation land claim numbers must be included in the tables below **only** if the information is reflected on the existing water right.

**Location of Existing Authorized Point(s) of Diversion or Appropriation to be Changed:**

(i.e., the allowed point(s) of diversion or appropriation listed on the water right that will be affected by the proposed transfer, the “FROM” point(s) of diversion or appropriation)

If Ground Water, OWRD Well Log ID No. (or Well ID Tag No. L-___)	Source and Priority Date	Township	Range	Mer	Sec	¼ ¼	Tax Lot, DLC or Gov't Lot	Survey Coordinates (coordinates from a recognized survey corner)
Vanport Well #5	Tributary to Columbia River May 20, 1969	1 North	1 East	W. M.	5	SE,NE	Brown DLC 67	1540 feet South and 190 feet West from the NE Corner, Section 5
1 10355								



THIS MAP WAS PREPARED FOR  
ASSESSMENT PURPOSE ONLY

SECTION 4 T.1N. R.1E. W.M.  
MULTNOMAH COUNTY

1" = 400'

SEE MAP 2N 1E 33

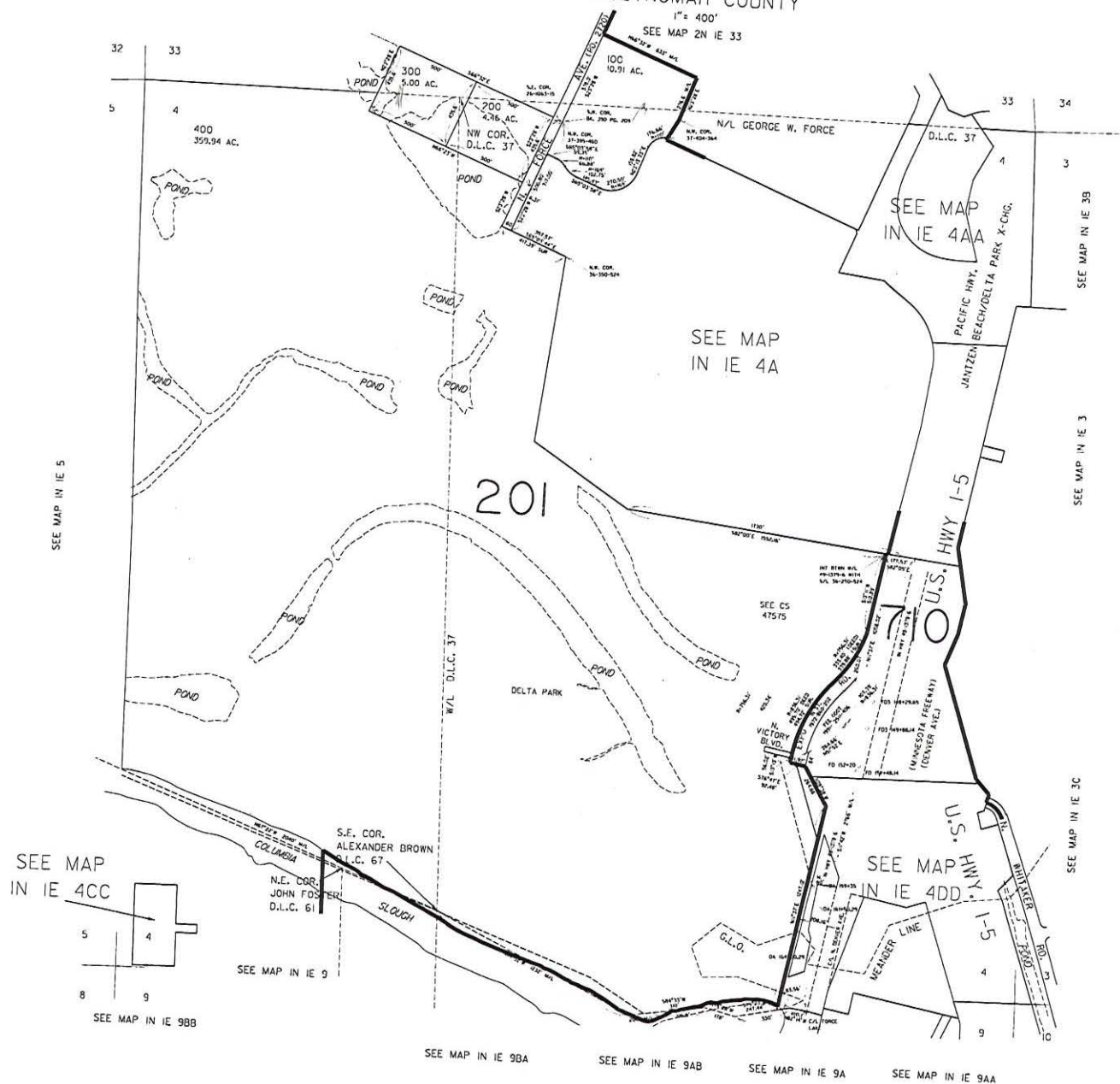
IN IE 4  
& INDEX  
PORTLAND

CANCELLED NO.  
500

RECEIVED

AUG 27 2007

WATER RESOURCES DEPT  
SALEM, OREGON



IN IE 4  
& INDEX  
PORTLAND

THIS MAP WAS PREPARED FOR  
ASSESSMENT PURPOSE ONLY

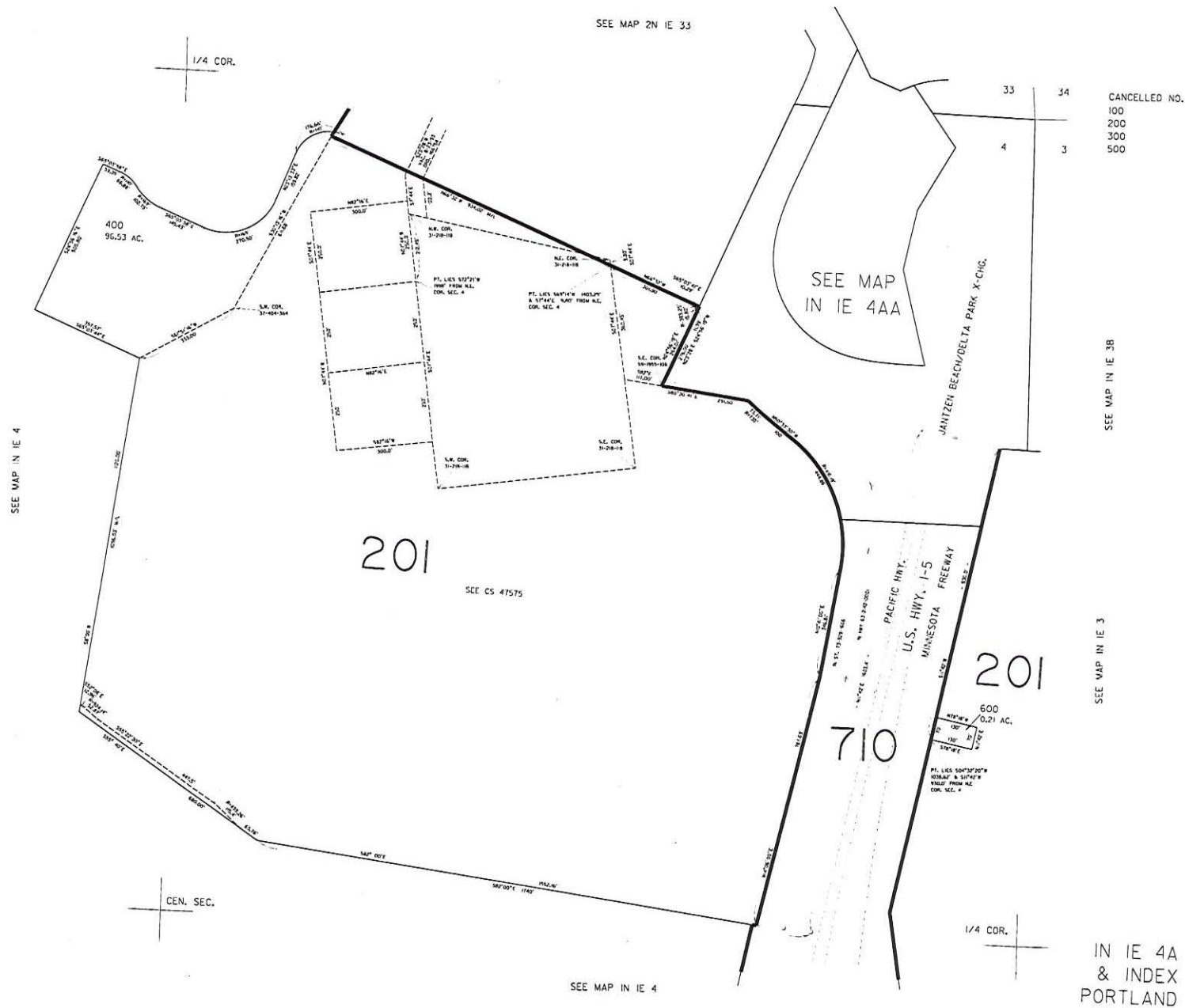
NE 1/4 SEC. 4 T.1N. R.1E. W.M.  
MULTNOMAH COUNTY  
1" = 200'

IN IE 4A  
& INDEX  
PORTLAND

RECEIVED

AUG 27 2007

WATER RESOURCES DEPT  
SALEM, OREGON







# Oregon

Theodore R. Kulongoski, Governor

## Water Resources Department

725 Summer Street NE, Suite A

Salem, OR 97301-1271

503-986-0900

FAX 503-986-0904

### Notice of Application for Water Right Transfer, Temporary Transfer, or Permit Amendment 04/10/2007

The Department seeks comment on the recently-filed application listed below. Any person may comment on the application. Comments must be received by the Department within 30 days of the date of this notice.

County: MULTNOMAH  
Transfer: 10355  
Water Right: CERT 44646  
Priority Date: 05/20/1969  
Name: CITY OF PORTLAND PARKS AND RECREATION  
Address: 6437 SE DIVISION ST BLDG 416; PORTLAND OR 97206  
Change: APOA  
Source: WELL  
Authorized APOA: T1N R1E 5  
Proposed APOA: T1S R1E 4

The holder of a water right may apply to permanently change an existing water use subject to transfer. A transfer application may involve any of the following changes: Point of diversion or appropriation (POD; POA); Additional point of diversion or appropriation (APOD; APOA); Historic POD (HIST); Place of use (POU); Character of use (USE); Instream (ISWR); Substitution (SUB); or Exchange (EXCH).

The holder of a water right subject to transfer may request to temporarily change the place of use of the water for up to 5 years and, if necessary to convey the water, to temporarily change the point of diversion or appropriation.

The holder of a water right permit may apply to change a point of diversion (POD) or appropriation (POA) or to change the place of use (POU).

Any person who provides comments within the comment period will receive a copy of the Department's preliminary determination of whether the application should be approved or rejected after the Department has completed a review of the application and will be provided an opportunity to protest the application and preliminary determination at that time. The Director may presume that the transfer would be allowed by, and compatible with comprehensive plans unless an affected local government informs the Director otherwise within 30 days of this notice. Comments should be sent to the Transfers Section at the Department's Salem office.

RECEIVED

AUG 27 2007

WATER RESOURCES DEPT  
SALEM, OREGON

Source	Township	Range	Mer	Sec	¼ ¼ Section	Tax Lot, DLC or Gov't Lot	Survey Coordinates (coordinates from a recognized survey corner)

- If there are proposed point(s) of appropriation (wells) listed in the table above, are the well(s) already constructed? ☐ Yes ☐ No ☐ N/A - No proposed well(s) listed above.

If "Yes", attach and **clearly label** the corresponding well log(s) for each proposed well, **or** if well log(s) are **not** available, describe the construction of the well(s) using the table below. (NOTE: You may search for well logs on the Department's web page at: <http://www.wrd.state.or.us>)

If "No", describe the anticipated construction for the proposed well(s) in the following table:

#### Construction of Proposed Point(s) of Appropriation or Well(s)

Well numbers in this listing must be clearly tied to corresponding well location(s) described in the table above and shown on the accompanying application map.

Well already built? (Yes/No)	If an existing well, OWRD Well Log ID No. (or Well ID Tag No. L- )	Diameter	Type and size of casing	No. of feet of casing	Intervals casing is perforated (in feet)	Seal depth	Est. depth to water	Est. depth to water bearing stratum	Type of access port or measuring device	Total well depth

**VOID 3-28-07**  
**RECEIVED**  
**MAR 21 2007**  
**WATER RESOURCES DEPT**  
**SALEM, OREGON**

- Certificate Number or other identifying number: \_\_\_\_\_

Describe proposed changes to the water right involving place of use. Information described below should accurately correspond to the proposed place of use shown on the accompanying application map. Attach additional pages as necessary.

**Location of Proposed Place of Use:** (i.e., the "TO" lands) ☐ N/A - Instream Water Right Transfer  
(NOTE: Complete this table only if a Change in Place of Use is being proposed.)

**RECEIVED**

**MAR 30 2007**

**WATER RESOURCES DEPT**  
**SALEM, OREGON**

Description of Proposed Change(s) to a Water Right

**RECEIVED**

**AUG 27 2007**

**WATER RESOURCES DEPT**  
**SALEM, OREGON**

Supplemental Form A





map shows T.1 S.  
Map NOT correct

?

Source	Township	Range	Mer	Sec	1/4 1/4 Section	Tax Lot, DLC or Gov't Lot	Survey Coordinates (coordinates from a recognized survey corner)
	1 N	1 E		4	SW 1/4 NW 1/4		1469' S, 651' E from NW corner S4

- If there are proposed point(s) of appropriation (wells) listed in the table above, are the well(s) already constructed? ☐ Yes ☐ No ☐ N/A - No proposed well(s) listed above.

If "Yes", attach and clearly label the corresponding well log(s) for each proposed well, or if well log(s) are not available, describe the construction of the well(s) using the table below. (NOTE: You may search for well logs on the Department's web page at: <http://www.wrd.state.or.us>) Original Log

If "No", describe the anticipated construction for the proposed well(s) in the following table:

Vanport #4

MULT 87892  
INFO

### Construction of Proposed Point(s) of Appropriation or Well(s)

Well numbers in this listing must be clearly tied to corresponding well location(s) described in the table above and shown on the accompanying application map.

Well already built? (Yes/No)	If an existing well, OWRD Well Log ID No. (or Well ID Tag No. L- )	Diameter	Type and size of casing	No. of feet of casing	Intervals casing is perforated (in feet)	Seal depth	Est. depth to water	Est. depth to water bearing stratum	Type of access port or measuring device	Total well depth
Yes	Mult 86763	Unknown	14" Steel	137'-5"	115' - 130'	18'	12'-7"	111	3/4" Threaded hole	136'

- Certificate Number or other identifying number: Permit G-16140

Describe proposed changes to the water right involving place of use. Information described below should accurately correspond to the proposed place of use shown on the accompanying application map. Attach additional pages as necessary.

Location of Proposed Place of Use: (i.e., the "TO" lands) ☐ N/A - Instream Water Right Transfer

(NOTE: Complete this table only if a Change in Place of Use is being proposed.)

RECEIVED

RECEIVED

AUG 27 2007

Supplemental Form A

MAR 30 2007

Description of Proposed Change(s) to a Water Right

WATER RESOURCES DEPT  
SALEM, OREGON

WATER RESOURCES DEPT  
SALEM, OREGON



If there are **multiple Priority Dates** identified on the water right, any information provided on **pages 3 through 6** of this form **must identify** which priority date is associated with each of the authorized and proposed points of diversion or appropriation and places of use.

Source(s) of Water to be Affected by Transfer: Waters of Well #2 (old Vanport Well #5)

Tributary to: the Columbia River

If there are **multiple Sources** listed on the water right, any information provided on **pages 3 through 6** of this form **must identify** which source is associated with each of the authorized and proposed points of diversion or appropriation and places of use.

**For applications proposing a Change in Place of Use or Character of Use:**

- Are there **Other Water Rights, Permits** or Ground Water Registrations associated with this land?

☐ Yes ☐ No ☒ N/A - No Change in Place of Use or Character of Use

If "Yes", what are the Permit, Registration or Certificate Numbers?

Pursuant to ORS 540.510, any "layered" water use or a right that is supplemental to a primary right proposed for transfer must be included in the transfer or be cancelled, except as provided in OAR 690-380-2240(5).

- Certificate Number or other identifying number:

The following information **must be provided** only for those points of diversion or appropriation that are involved in the transfer (i.e., list only the portion of the water right you propose to transfer.) Attach additional pages as necessary.

Government lot and donation land claim numbers must be included in the tables below **only** if the information is reflected on the existing water right.

**Location of Existing Authorized Point(s) of Diversion or Appropriation to be Changed:**

(i.e., the allowed point(s) of diversion or appropriation listed on the water right that will be affected by the proposed transfer, the "FROM" point(s) of diversion or appropriation)

If Ground Water, OWRD Well Log ID No. (or Well ID Tag No. L-___)	Source and Priority Date	Township	Range	Mer	Sec	¼ ¼	Tax Lot, DLC or Gov't Lot	Survey Coordinates (coordinates from a recognized survey corner)
Vanport Well #5	Tributary to Columbia River May 20, 1969	1 North	1 East	W. M.	5	SE,NE	Brown DLC 67	1540 feet South and 190 feet West from the NE Corner, Section 5

RECEIVED

MAR 30 2007

WATER RESOURCES DEPT  
SALEM, OREGON

RECEIVED

MAR 21 2007

WATER RESOURCES DEPT  
SALEM, OREGON

WATER RIGHTS PER  
CERTIFICATE #44646

NE 1/4 NE 1/4 N1E05  
4.45 AC

IRREG.  
PUMP  
STATION

6" PVC FROM  
WELL TO IRREG.  
RESERVOIR

POINT OF APPROPRIATION  
WELL 2, PER CERT. #44646

SE 1/4 NE 1/4 N1E05  
13.43 AC

SW 1/4 NW 1/4 N1E04  
10.24 AC

EXIST.  
IRREG.  
RESERVOIR

NW 1/4 NW 1/4 N1E04  
20.46 AC

Appt

POINT OF APPROPRIATION  
(EXIST) WELL 1  
IS LOCATED HERE  
SITE OF THE NW COR.  
SEC. 4, T19, R1E, W11

SE 1/4 NW 1/4 N1E04  
8.55 AC

NE 1/4 NW 1/4 N1E04  
8.18 AC

FORCE  
LAKE

BROADACRE ST.

NE 1/4 SE 1/4 N1E05  
4.89 AC

T. 1 N.

RECEIVED

AUG 27 2007

WATER RESOURCES DEPT  
SALEM, OREGON



## Norm Daft

**From:** Dorothy Pedersen [pedersdi@wr.d.state.or.us]  
**Sent:** Friday, August 24, 2007 12:13 PM  
**To:** Norm Daft  
**Subject:** RE: T-10355

Norm,

It appears that we did not get the dated aerial photos that were indicated on the affidavits. We could ask for those.

I have not been able to locate the original map, but in any case, it appears that we did not get the additional copies and electronic file of the map, as required by the current Div. 380-3100 rules, so I think we should ask for a map and copies and electronic "pdf" file that meets the criteria. If we find that they did submit them, I'll just delete that request.

Thanks,  
Dorothy

Dorothy Pedersen  
(503) 986-0890

-----Original Message-----

**From:** Norm Daft [mailto:normthewaterguy@charter.net]  
**Sent:** Thursday, August 23, 2007 10:10 PM  
**To:** Dorothy Pedersen  
**Subject:** T-10355

Dorothy,

I have some questions and comments on this one:

1. The listed lands for the additional POA is for well 2 only, not well 1. Well 1 only irrigates 2.4 acres. Should we issue a remaining right for well 1 (2.4 ac.) or can we include it in the transfer but make a finding the APOA is for well 2 only. It seems it would be cleaner if we keep it together. *yes*
2. Should I make a finding that Ground Water determined APOA is from the same aquifer? *- no*
3. I did not get the additional evidence (dated aerial photo) to go with the affidavit of use. Is it in the file? *- no*
4. It is difficult to tell, but I think the APOA is in DLC #67. Permit G-16140 that the APOA serves doesn't list any DLC for the well or place of use.
5. There are a hodge-podge of maps. I don't have any that have a CWRE stamp or signature. It appears the "as built irrigation system" map is pretty good for the location of the irrigated land (very hard to read - vary faint - your copy is probably easier to read). Even though not all land under the certificate are included in the transfer, can they ask

RECEIVED

AUG 27 2007

WATER RESOURCES DEPT  
SALEM, OREGON

that  
this map be used for land location? (I guess there is no FPS map). OR,  
should we ask for a map stamped by a CWRE that meets department  
standards.  
Even if we accept the "as built" map, should the CWRE should stamp one  
of  
the maps showing the POA's?

CWRE  
map (\$)

6. One of the maps appears to be an application map for a different  
water  
right maybe G-16140. It shows the location of the authorized POA and  
APOA.  
The APOA coordinates are incorrect in that the wrong TWP is listed.  
It  
should be TWP 1 N, not 1 S. Not really a big deal.

I guess that's it for now.

Norm

RECEIVED

AUG 27 2007

WATER RESOURCES DEPT  
SALEM, OREGON





Oregon Water Resources Department  
725 Summer Street NE, Suite A  
Salem, Oregon 97301-1271  
(503) 986-0900  
www.wrd.state.or.us

## Watermaster Review Form: Water Right Transfer

Transfer Application: T-10355

Review Due Date: May 11, 2007

Applicant Name: City of Portland, Parks and Recreation

Proposed Changes: ☐ POU ☐ POD ☒ POA ☐ USE ☐ OTHER

Reviewer(s): Sabrina White-Scarver

Date of Review: May 7, 2007

1. Do you have information suggesting that the water rights may be subject to forfeiture?  
☐ Yes ☒ No If "Yes", describe the information and indicate if you intend to file a cancellation affidavit or if you need additional time to determine if a cancellation affidavit should be filed: \_\_\_\_\_
2. Is there a history of regulation on the source that serves the right proposed for transfer that has involved the right and downstream water rights? ☐ Yes ☒ No Generally characterize the frequency of any regulation or explain why regulation has not occurred: \_\_\_\_\_
3. Check here if it appears that downstream water rights benefit from return flows resulting from the current use of the right? ☐ If you check the box, generally characterize the locations where the return flows likely occur and list the water rights that benefit most: \_\_\_\_\_
4. Are there upstream water rights that would be affected by the proposed change?  
☐ Yes ☒ No If "Yes", describe how the rights would be affected and list the rights most affected: \_\_\_\_\_
5. For POD changes and instream transfers, check here if there are channel losses between the old and new PODs or within the proposed instream reach? ☐ If you check the box, describe and, if possible, estimate the losses: \_\_\_\_\_
6. Would distribution of water for the right after the proposed change result in regulation of other water rights that would not have occurred if use of the existing right was maximized?  
☐ Yes ☒ No If "Yes", explain: \_\_\_\_\_
7. For POU changes, would the original place of use continue to receive water from the same source? ☐ Yes ☐ No ☐ N/A If "Yes", explain: \_\_\_\_\_
8. For POU or USE changes, would use of the existing right at "full face value," result in the diversion of more water than can be used beneficially and without waste? ☐ Yes ☐ No If "Yes", explain: \_\_\_\_\_
9. Are there other issues not identified through the above questions? ☐ Yes ☒ No If "Yes", explain: \_\_\_\_\_
10. What alternatives may be available for addressing any issues identified above: \_\_\_\_\_

## Watermaster Review Form

Transfer Application: T-10355

11. Have headgate notices been issued for the source that serves the right? ☐ Yes ☒ No

12. What water control and measurement conditions should be included in the transfer:

<b>Measurement Devices</b>	<input checked="" type="checkbox"/> Present and should be maintained.	<input type="checkbox"/> Should be required prior to diverting water.	<input type="checkbox"/> May be required in the future.
<b>Headgates</b>	<input type="checkbox"/> Present and should be maintained.	<input type="checkbox"/> Should be required prior to diverting water.	<input type="checkbox"/> May be required in the future.





# Oregon

Theodore R. Kulongoski, Governor

*Kelly*

Water Resources Department  
725 Summer Street NE, Suite A  
Salem, OR 97301-1271  
503-986-0900  
FAX 503-986-0904

## INTEROFFICE MEMO

FORWARD TO:



*Sarah Henderson*  
FIELD PROCESSOR WORKING ON THIS TRANSFER

DATE: 4-12-07

FROM:

X WATERMASTER, DISTRICT # \_\_\_\_\_  
GROUNDWATER SECTION

(SIGNATURE) Dawn Miller date signed 4/24/07  
signed by injury reviewer

SUBJECT: WATER RIGHT TRANSFER # 10355

A change in: POU POD APOA USE of water.

In the name(s) of City of Portland - Parks & Rec.

In my opinion (assuming the right is valid), the proposed change

MAY BE MADE WITHOUT INJURY  
right. Dawn

WOULD RESULT IN INJURY\* to an existing water

\*The approval of this transfer application would result in injury to other water rights because

The existing right may not be valid because

Headgate notices HAVE HAVE NOT Been issued for diversion from the source(s) which serve(s) this right.

If for change in point of diversion, is there any intervening point(s) for diversion between the authorized and proposed points of diversion? (Yes or No) \_\_\_\_\_

In my opinion, the order approving the subject transfer application should include the following in regard to the appropriator installing suitable measuring devices in the diversion works:

\_\_\_\_\_ (1) PRIOR to the diverting of water at the new point of diversion . . .

\_\_\_\_\_ (2) WHEN IN the judgement of the watermaster it becomes necessary . . .

The enclosed copy of the transfer application and map(s) is for your records.

wmtrans.frm

**STATE OF OREGON**  
**Water Resources Department**  
**725 Summer St. N.E., Ste. A**  
**Salem, OR 97301**

**MEMORANDUM**

---

DATE: 4/23/2007

TO: File T-10355, City of Portland Parks and Rec.  
FROM: Donn Miller, Hydrogeologist  
SUBJECT: Transfer Comments

This transfer seeks to add a POA (MULT 86763/87892) to an existing water right (C44646). The principal well on the water right was known as Vanport #5. A log is available for the old well and it is being translated into a WRD style log. Both wells develop water from the unconsolidated sedimentary aquifer.

The transfer should not result in injury since the aquifer is very prolific and nearby users are few and likely to require little drawdown.. Full development of the resource will provide plenty of cushioning for interference.





## Oregon Water Resources Department Land Use Information Form

This information is needed to determine compatibility with local comprehensive plans as required by ORS 197.180. The Water Resources Department will use this and other information to evaluate the water use application. DO NOT fill out this form if water is to be diverted, conveyed, or used only on federal lands.

### To Be Completed By Applicant

The following section includes information about proposed water use. This section must be completed by the individual or group that is filing an application for a water right with the Water Resources Department.

#### A. Applicant

Name: Dan A. Butts, CWRE for The City of Portland, Parks and Recreation

Address: 6437 SE Division Street B-416

City: Portland State: OR Zip: 97206 Day Phone: (503) 823-1607

#### B. Land and Location

Please provide information as requested below for all tax lots on or through which water will be diverted, conveyed, or used. Check "diverted" if water is diverted (taken) from its source on tax lot, "conveyed" if water is conveyed (transported) on tax lot, and "used" if water will be put to beneficial use on tax lot. More than one box may be checked. (Attach extra sheets as necessary.) Applicants for municipal use, or irrigation uses within irrigation districts, may substitute existing and proposed service area boundaries for the tax lot information requested below.

Tax Lot I.D.	Plan Designation (e.g. Rural Residential/RR-5)	Water to be: (check all that apply)		
See Attached		<input checked="" type="checkbox"/> Diverted	<input checked="" type="checkbox"/> Conveyed	<input checked="" type="checkbox"/> Used
		<input type="checkbox"/> Diverted	<input type="checkbox"/> Conveyed	<input type="checkbox"/> Used
		<input type="checkbox"/> Diverted	<input type="checkbox"/> Conveyed	<input type="checkbox"/> Used

List counties and cities where water is proposed to be diverted, conveyed, or used. City of Portland, Multnomah County

#### C. Description of Water Use

Indicate what the water will be used for. Include the beneficial use (found in the instruction booklet for your water right application) and use the space below to describe the key characteristics of the project.

Beneficial Use(s): Irrigation

Briefly describe: The Heron Lakes Golf Course (Greenback Course) cannot apply sufficient water to maintain the vegetation within the limited water window without the use of additional water from a second well via an approved Transfer.

#### D. Source

Indicate the source for the proposed water use:

☐ Reservoir/Pond ☒ Ground Water ☐ Surface Water

#### E. Quantity

Indicate the estimated quantity of water the use will require:

496

☐ CFS

☐ GPM

☒ Acre-Feet

RECEIVED RECEIVED

MAR 30 2007

MAR 21 2007

WATER RESOURCES DEPT  
SALEM, OREGON

### Receipt for Request for Land Use Information

State of Oregon  
Water Resources Department  
Commerce Bldg.  
158 12th St. NE  
Salem, OR 97310-0210  
(503)378-8455

T 10355



## For Local Government Use Only

The following section must be completed by a planning official from each county and city listed unless your project will be located entirely within the city limits. In this case, only the city planning agency must complete this form. Please request additional forms as needed or feel free to copy.

### A. Allowed Use

Check the appropriate box below and provide requested information.

- ☒ Land uses to be served by proposed water uses (including proposed construction) are allowed outright or are not regulated by your comprehensive plan. Cite applicable ordinance section(s); Ch. 33.100. Go to section B "Approval" below
- ☐ Land uses to be served by proposed water uses (including proposed construction) involve discretionary land use approvals as listed in the table below.

Type of Land Use Approval Needed (e.g. plan amendments, rezones, conditional use permits, etc.)	Cite Most Significant, Applicable Plan Policies & Ordinance Section References	Check the item that applies: Land Use Approval:	
		<input type="checkbox"/> Obtained <input type="checkbox"/> Denied	<input type="checkbox"/> Being pursued <input type="checkbox"/> Not being pursued
		<input type="checkbox"/> Obtained <input type="checkbox"/> Denied	<input type="checkbox"/> Being pursued <input type="checkbox"/> Not being pursued
		<input type="checkbox"/> Obtained <input type="checkbox"/> Denied	<input type="checkbox"/> Being pursued <input type="checkbox"/> Not being pursued
		<input type="checkbox"/> Obtained <input type="checkbox"/> Denied	<input type="checkbox"/> Being pursued <input type="checkbox"/> Not being pursued
		<input type="checkbox"/> Obtained <input type="checkbox"/> Denied	<input type="checkbox"/> Being pursued <input type="checkbox"/> Not being pursued

**Note:** Please attach documentation of applicable local land use approvals which have already been obtained. (Record of Action plus accompanying findings is sufficient.)

### B. Approval

Please provide printed name and written signature.

Name: Marty Stockton Date: 3/12/07  
 Title: City Planner II Phone: (503) 823-3493  
 Signature: Marty B. Stockton

### C. Additional Comments

Local governments are invited to express special land use concerns or make recommendations to the Department regarding this proposed use of water below, or on a separate sheet.

**RECEIVED**

**MAR 30 2007**

**WATER RESOURCES DEPT**  
**SALEM, OREGON**

**Note:** If this form cannot be completed while the applicant waits, sign and detach the receipt stub as instructed below. You will have 30 days from the Water Resources Department's notice date to return the completed Land Use Information Form or WRD will presume the land use associated with the proposed water right is compatible with local comprehensive plans. (See attached letter.)

## Receipt for Request for Land Use Information

Name of water right applicant: \_\_\_\_\_

This receipt must be signed by a local government representative and returned to the applicant at the time they present this form. This receipt must be included in the application for a water right permit if the local government cannot provide the requested land use information while the applicant waits.

City or County: \_\_\_\_\_

Staff contact: \_\_\_\_\_ Phone: \_\_\_\_\_

Signature: \_\_\_\_\_ Date: \_\_\_\_\_