

Application for Permanent Water Right Transfer

Part 1 of 5 – Minimum Requirements Checklist

This transfer application will be returned if Parts 1 through 5 and all required attachments are not completed and included.
 For questions, please call (503) 986-0900, and ask for Transfer Section.

Check all items included with this application. (N/A = Not Applicable)

- Part 1 – Completed Minimum Requirements Checklist.
- Part 2 – Completed Transfer Application Map Checklist.
- Part 3 – Application Fee, payable by check to the Oregon Water Resources Department, and completed Fee Worksheet, page 3. Try the new online fee calculator at:
http://apps.wrd.state.or.us/apps/misc/wrd_fee_calculator.
- Part 4 – Completed Applicant Information and Signature.
- Part 5 – Information about Water Rights to be Transferred: **How many water rights are to be transferred? 1 List them here: Certification #19553**
 Please include a separate Part 5 for each water right. (See instructions on page 6)
NOTE: A separate transfer application is required for each water right unless the criteria in OAR 690-380-3220 are met.

Attachments:

- Completed Transfer Application Map.
- Completed Evidence of Use Affidavit and supporting documentation.
- N/A Affidavit(s) of Consent from Landowner(s) (if the applicant does not own the land the water right is on.)
- N/A Supplemental Form D – For water rights served by or issued in the name of an irrigation district. Complete when the transfer applicant is not the irrigation district.
- N/A Oregon Water Resources Department’s Land Use Information Form with approval and signature from each local land use authority in which water is to be diverted, conveyed, and/or used. Not required if water is to be diverted, conveyed, and/or used only on federal lands or if **all** of the following apply: a) a change in place of use only, b) no structural changes, c) the use of water is for irrigation only, and d) the use is located within an irrigation district or an exclusive farm use zone.
- N/A Water Well Report/Well Log for changes in point(s) of appropriation (well(s)) or additional point(s) of appropriation.
- N/A Geologist Report for a change from a surface water point of diversion to a ground water point of appropriation (well), if the proposed well is more than 500’ from the surface water source and more than 1000’ upstream or downstream from the point of diversion. See OAR 690-380-2130 for requirements and applicability.

RECEIVED
 MAR 14 2024
 OWRD

(For Staff Use Only)

WE ARE RETURNING YOUR APPLICATION FOR THE FOLLOWING REASON(S):

<input type="checkbox"/> Application fee not enclosed/insufficient	<input type="checkbox"/> Map not included or incomplete
<input type="checkbox"/> Land Use Form not enclosed or incomplete	<input type="checkbox"/> Evidence of Use Form not enclosed or incomplete
<input type="checkbox"/> Additional signature(s) required	<input type="checkbox"/> Part _____ is incomplete

Other/Explanation _____

Staff: _____ 503- _____ Date: ____/____/____

Part 2 of 5 – Transfer Application Map

Your transfer application will be returned if any of the map requirements listed below are not met.

Please be sure that the transfer application map you submit includes all the required items and matches the existing water right map. Check all boxes that apply.

- N/A Certified Water Right Examiner (CWRE) Stamp and Original Signature. For a list of CWREs, see http://apps.wrd.state.or.us/apps/wr/cwre_license_view/. CWRE stamp and signature are not required for substitutions.
- N/A If **more than three** water rights are involved, separate maps are needed for each water right.
- Permanent quality printed with dark ink on good quality paper.
- The size of the map can be 8½ x 11 inches, 8½ x 14 inches, 11 x 17 inches, or up to 30 x 30 inches. For 30 x 30 inch maps, one extra copy is required.
- A north arrow, a legend, and scale.
- The scale of the map must be: 1 inch = 400 feet, 1 inch = 1,320 feet, the scale of the Final Proof/Claim of Beneficial Use Map (the map used when the permit was certificated), the scale of the county assessor map if the scale is not smaller than 1 inch = 1,320 feet, or a scale that has been pre-approved by the Department.
- Township, Range, Section, ¼ ¼, DLC, Government Lot, and other recognized public land survey lines.
- Tax lot boundaries (property lines) are required. Tax lot numbers are recommended.
- Major physical features including rivers and creeks showing direction of flow, lakes and reservoirs, roads, and railroads.
- Major water delivery system features from the point(s) of diversion/appropriation such as main pipelines, canals, and ditches.
- Existing place of use that includes separate hachuring for each water right, priority date, and use including number of acres in each quarter-quarter section, government lot, or in each quarter-quarter section as projected within government lots, donation land claims, or other recognized public land survey subdivisions. If less than the entirety of the water right is being changed, a separate hachuring is needed for lands left unchanged.
- N/A Proposed place of use that includes separate hachuring for each water right, priority date, and use including number of acres in each quarter-quarter section, government lot, or in each quarter-quarter section as projected within government lots, donation land claims, or other recognized public land survey subdivisions.
- Existing point(s) of diversion or well(s) with distance and bearing or coordinates from a recognized survey corner. This information can be found in your water right certificate or permit.
- N/A If you are proposing a change in point(s) of diversion or well(s), show the proposed location and label it clearly with distance and bearing or coordinates. If GPS coordinates are used, latitude-longitude coordinates may be expressed as either degrees-minutes-seconds with at least one digit after the decimal (example – 42°32'15.5") or degrees-decimal with five or more digits after the decimal (example – 42.53764°).

RECEIVED

MAR 14 2024

OWRD

Part 4 of 5 – Applicant Information and Signature

Applicant Information

APPLICANT/BUSINESS NAME Richard Lynch		PHONE NO. 541-296-9894	ADDITIONAL CONTACT NO. 541-980-3106
ADDRESS 3528 Threemile Road		FAX NO. N/A	
CITY The Dalles	STATE OR	ZIP 97058	E-MAIL hogbackridge3@gmail.com
BY PROVIDING AN E-MAIL ADDRESS, CONSENT IS GIVEN TO RECEIVE ALL CORRESPONDENCE FROM THE DEPARTMENT ELECTRONICALLY. COPIES OF THE FINAL ORDER DOCUMENTS WILL ALSO BE MAILED.			

Agent Information – The agent is authorized to represent the applicant in all matters relating to this application.

AGENT/BUSINESS NAME John Christiansen, PE, CWRE - AKS Engineering & Forestry		PHONE NO. 503-563-6151	ADDITIONAL CONTACT NO. N/A
ADDRESS 12965 SW Herman Road, Suite 100		FAX NO. N/A	
CITY Tualatin	STATE OR	ZIP 97062	E-MAIL johnc@aks-eng.com
BY PROVIDING AN E-MAIL ADDRESS, CONSENT IS GIVEN TO RECEIVE ALL CORRESPONDENCE FROM THE DEPARTMENT ELECTRONICALLY. COPIES OF THE FINAL ORDER DOCUMENTS WILL ALSO BE MAILED.			

Explain in your own words what you propose to accomplish with this transfer application, and why:

1. Transfer 7.3 acres Place of Use (POU).
2. Add a Point of Appropriation (POA)(Well #2 on map; WASC 2657) to utilize for irrigation.

If you need additional space, continue on a separate piece of paper and attach to the application as "Attachment 1".

Check One Box

- By signing this application, I understand that, upon receipt of the draft preliminary determination and prior to Department approval of the transfer, I will be required to provide landownership information and evidence that I am authorized to pursue the transfer as identified in OAR 690-380-4010(5); **OR**
- I affirm the applicant is a municipality as defined in ORS 540.510(3)(b) and that the right is in the name of the municipality or a predecessor; **OR**
- I affirm the applicant is an entity with the authority to condemn property and is acquiring by condemnation the property to which the water right proposed for transfer is appurtenant and have supporting documentation.

RECEIVED


MAR 14 2024

OWRD

By my signature below, I confirm that I understand:

- Prior to Department approval of the transfer application, I may be required to submit payment to the Department for publication of a notice in a newspaper with general circulation in the area where the water right is located, once per week for two consecutive weeks. If more than one qualifying newspaper is available, I suggest publishing the notice in the following newspaper: _____
- Amendments to the application may only be made in response to the Department's Draft Preliminary Determination (DPD). The applicant will have a period of at least 30 days to amend the application to address any issues identified by the Department in the DPD, or to withdraw the application. Note that amendments may be subject to additional fees, pursuant to ORS 536.050.
- Failure to complete an approved change in place of use and/or change in character of use, will result in loss of the water right (OAR 690-380-6010).
- Refunds may only be granted upon request and, as set forth in ORS 536.050(4)(a), if the Director determines that a refund of all or part of a fee is appropriate in the interests of fairness to the public or necessary to correct an error of the Department.

I (we) affirm that the information contained in this application is true and accurate.



Richard Lynch
Applicant signature

Richard Lynch
Print Name (and Title if applicable)

02/28/2024
Date

Applicant signature

Print Name (and Title if applicable)

Date

Is the applicant the sole owner of the land on which the water right, or portion thereof, proposed for transfer is located? Yes No*

**If NO, include signatures of all deeded landowners (and mailing and/or e-mail addresses if different than the applicant's) or attach affidavits of consent (and mailing and/or e-mail addresses) from all landowners or individuals/entities to which the water right(s) were conveyed.*

Check the following boxes that apply:

- The applicant is responsible for completion of change(s). Notices and correspondence should continue to be sent to the applicant.
- The receiving landowner will be responsible for completing the proposed change(s) after the final order is issued. Copies of notices and correspondence should be sent to this landowner.
- Both the receiving landowner and applicant will be responsible for completion of change(s). Copies of notices and correspondence should be sent to this landowner and the applicant.

At this time, are the lands in this transfer application in the process of being sold? Yes No

If YES, and you know who the new landowner will be, please complete the receiving landowner information table below. If you do not know who the new landowner will be, then a request for assignment will have to be filed for at a later date.

If a property sells, the certificated water right(s) located on the land belong to the new owner, unless a sale agreement or other document states otherwise. For more information see:

https://www.oregon.gov/owrd/WRDFormsPDF/Transfer_Property_Transactions.pdf

RECEIVING LANDOWNER NAME N/A		PHONE NO. N/A	ADDITIONAL CONTACT NO. N/A	
ADDRESS N/A			FAX NO. N/A	
CITY N/A	STATE N/A	ZIP N/A	E-MAIL N/A	
Describe any special ownership circumstances: N/A				
The confirming Certificate shall be issued in the name of: <input checked="" type="checkbox"/> Applicant <input type="checkbox"/> Receiving Landowner				

RECEIVED

MAR 14 2024

14423 -


OWRD

Check here if any of the water rights proposed for transfer are or will be located within or served by an irrigation or other water district. (**Tip: Complete and attach Supplemental Form D.**)

IRRIGATION DISTRICT NAME N/A	ADDRESS N/A	
CITY N/A	STATE N/A	ZIP N/A

Check here if water for any of the rights supplied under a water service agreement or other contract for stored water with a federal agency or other entity.

ENTITY NAME N/A	ADDRESS N/A	
CITY N/A	STATE N/A	ZIP N/A



To meet State Land Use Consistency Requirements, you must list all county, city, municipal corporation, or tribal governments within whose jurisdiction water will be diverted, conveyed or used.

ENTITY NAME Wasco County	ADDRESS 2705 East 2nd Street	
CITY The Dalles	STATE OR	ZIP 97058

ENTITY NAME	ADDRESS	
CITY	STATE	ZIP

RECEIVED

MAR 14 2024

OWRD

INSTRUCTIONS for editing the Application Form

To add additional lines to tables within the forms or to copy and paste additional Part 5 pages, please **save the application form to your computer**. Unlock the document by using one of the following instructions for your Microsoft Word software version:

Microsoft Word 2003

Unlock the document by one of the following:

- Using the **Tools** menu => click **Unprotect Document**;

OR

- Using the **Forms** toolbar => click on the **Protect/Unprotect** icon.

To relock the document to enable the checkboxes to work, you will need to:

- Using the **Tools** menu => click **Protect Document**;

OR

- Using the **Forms** toolbar => click on the **Protect/Unprotect** icon.

Microsoft Word 2007

- Unlock the document by clicking the **Review** tab, then click **Protect Document**, then click **Stop Protect**
- To relock the document, click **Editing Restrictions**, then click **Allow Only This Type of Editing**, select **Filling In Forms** from the drop-down menu, then check **Yes, Start Enforcing Protection**.

Microsoft Word 2010

- Unlock the document by clicking the **Review** tab; toggle the **Restrict Editing icon** at the upper right, then click **Stop Protect** at the bottom right. Then uncheck the “**Allow only this type of editing in the document: Filling in forms**” in the “Editing restrictions” section on the right-hand list of options.
- To relock the document, check the **Editing Restrictions/Allow Only This Type of Editing/Filling In Forms** box from the drop-down menu, then check **Yes, Start Enforcing Protection**. You do not need to assign a password for the editing restrictions.

Other Alternatives:

- Photocopy pages or tables in Part 5, ~~mark through~~ any non-applicable information, insert/attach photocopied pages to document in the appropriate location, and manually amend page numbers as necessary (e.g. Page ~~5~~ 6 of ~~9~~ 10).
- You may refer to additional attachments that you may include, such as separately produced tables or spreadsheets to convey large numbers of rows of place of use listings, owner/property parcels, etc. You may contact the Department at 503-986-0900 and ask for Transfer Staff if you have questions.

Once the application has been unlocked, you may:

- add additional rows to tables using the Table tools, and
- select and copy the pages of Part 5 and paste as many additional sets of Part 5 pages as needed at the end of the application.

After editing, re-lock the document to enable checkboxes to work.

RECEIVED

MAR 14 2024

OWRD

14423 -

Part 5 of 5 – Water Right Information

Please use a separate Part 5 for each water right being changed. See instructions on page 6, to copy and paste additional Part 5s, or to add additional rows to tables within the form.

CERTIFICATE # 19553

Description of Water Delivery System

Received by OWRD

System capacity: 0.5 cubic feet per second (cfs) OR
 _____ gallons per minute (gpm)

SUPERSEDING

SEP 16 2025

Salem, OR

Describe the current water delivery system or the system that was in place at some time within the last five years. Include information on the pumps, canals, pipelines, and sprinklers used to divert, convey, and apply the water at the authorized place of use. **The irrigation system includes 4" PVC mainline w/ risers, 3" hand lines, and 100 gpm sprinklers.**

Table 1. Location of Authorized and Proposed Point(s) of Diversion (POD) or Appropriation (POA)

(Note: If the POD/POA name is not specified on the certificate, assign it a name or number here.)

POD/POA Name or Number	Is this POD/POA Authorized on the Certificate or is it Proposed?	If POA, OWRD Well Log ID# (or Well ID Tag # L-___)	Twp		Rng		Sec	¼ ¼		Tax Lot, DLC or Gov't Lot	Measured Distances (from a recognized survey corner)
Well 1	<input checked="" type="checkbox"/> Authorized <input type="checkbox"/> Proposed	WASC-2663	1	N	13	E	32	SE	NE	400	WELL 1 - 1630 FEET SOUTH AND 725 FEET WEST OF THE NE CORNER OF SECTION 32
Well 2	<input type="checkbox"/> Authorized <input checked="" type="checkbox"/> Proposed	WASC-2657	1	N	13	E	32	SE	NE	300	WELL 2 - 1535 FEET SOUTH AND 890 FEET WEST OF THE NE CORNER OF SECTION 32
	<input type="checkbox"/> Authorized <input type="checkbox"/> Proposed										
	<input type="checkbox"/> Authorized <input type="checkbox"/> Proposed										

Check all type(s) of change(s) proposed below (change "CODES" are provided in parentheses):

- | | |
|--|--|
| <input checked="" type="checkbox"/> Place of Use (POU) | <input type="checkbox"/> Supplemental Use to Primary Use (S to P) |
| <input type="checkbox"/> Character of Use (USE) | <input type="checkbox"/> Point of Appropriation/Well (POA) |
| <input type="checkbox"/> Point of Diversion (POD) | <input checked="" type="checkbox"/> Additional Point of Appropriation (APOA) |
| <input type="checkbox"/> Additional Point of Diversion (APOD) | <input type="checkbox"/> Substitution (SUB) |
| <input type="checkbox"/> Surface Water POD to Ground Water POA (SW/GW) | <input type="checkbox"/> Government Action POD (GOV) |

Will all of the proposed changes affect the entire water right?

- Yes Complete only the Proposed ("to" or "on" lands) section of Table 2 on the next page. Use the "CODES" listed above to describe the proposed changes.
- No Complete all of Table 2 to describe the portion of the water right to be changed.

Please use and attach additional pages of Table 2 as needed.
See page 6 for instructions.

Do you have questions about how to fill-out the tables?
Contact the Department at 503-986-0900 and ask for Transfer Staff.

Table 2. Description of Changes to Water Right Certificate # 19553

List the change proposed for the acreage in each ¼ ¼. If more than one change is proposed, specify the acreage associated with each change.
If there is more than one POD/POA involved in the proposed changes, specify the acreage associated with each POD/POA.

AUTHORIZED (the "from" or "off" lands) The listing that appears on the certificate BEFORE PROPOSED CHANGES List only that part or portion of the water right that will be changed.													Proposed Changes (see "CODES" from previous page)	PROPOSED (the "to" or "on" lands) The listing as it would appear AFTER PROPOSED CHANGES are made.												
Twp	Rng	Sec	¼	¼	Tax Lot	Gvt Lot or DLC	Acres	Type of USE listed on Certificate	POD(s) or POA(s) (name or number from Table 1)	Priority Date	Twp	Rng		Sec	¼	¼	Tax Lot	Gvt Lot or DLC	Acres	New Type of USE	POD(s)/ POA(s) to be used (from Table 1)	Priority Date				
EXAMPLE																										
2	S	9	E	15	NE	NW	100		15.0	Irrigation	POD #1 POD #2	1901	POU/POD	2	S	9	E	1	NW	NW	500	1	10.0		POD #5	1901
														2	S	9	E	2	SW	NW	500		5.0		POD #6	1901
1	N	13	E	32	SE	NE	300	N/A	9.6	Irrigation	Well 1	9/14/45	POU/APOA	1	N	13	E	32	SE	NE	300	N/A	5.1	Irrigation	WELL 1 WELL 2	9/14/45
1	N	13	E	32	SE	NE	400	N/A	20.4	Irrigation	Well 1	9/14/45	POU/APOA	1	N	13	E	32	SE	NE	400	N/A	24.9	Irrigation	WELL 1 WELL 2	9/14/45
TOTAL ACRES:							30							TOTAL ACRES:							30					

Additional remarks: N/A.

TACS
SUPERSEDING

Received by OWRD

SEP 16 2025

Salem, OR

For Place of Use or Character of Use Changes

Are there other water right certificates, water use permits or ground water registrations associated with the "from" or the "to" lands? Yes No

If YES, list the certificate, water use permit, or ground water registration numbers: N/A.



Pursuant to ORS 540.510, any "layered" water use such as an irrigation right that is supplemental to a primary right proposed for transfer must be included in the transfer or be cancelled. Any change to a ground water registration must be filed separately in a ground water registration modification application.

For Substitution (ground water supplemental irrigation will be substituted for surface water primary irrigation)

Ground water supplemental Permit or Certificate # N/A;

Surface water primary Certificate # N/A.

For a change from Supplemental Irrigation Use to Primary Irrigation Use

Identify the primary certificate to be cancelled. Certificate # N/A

For a change in point(s) of appropriation (well(s)) or additional point(s) of appropriation:

Well log(s) are attached for each authorized and proposed well(s) that are clearly labeled and associated with the corresponding well(s) in Table 1 above and on the accompanying application map.

Tip: You may search for well logs on the Department's web page at:

http://apps.wrd.state.or.us/apps/gw/well_log/Default.aspx

AND/OR

Describe the construction of the authorized and proposed well(s) in Table 3 for any wells that do not have a well log. For *proposed wells not yet constructed or built*, provide "a best estimate" for each requested information element in the table. The Department recommends you consult a licensed well driller, geologist, or certified water right examiner to assist with assembling the information necessary to complete Table 3.

Table 3. Construction of Point(s) of Appropriation

Any well(s) in this listing must be clearly tied to corresponding well(s) described in Table 1 and shown on the accompanying application map. Failure to provide the information will delay the processing of your transfer application until it is received. The information is necessary for the department to assess whether the proposed well(s) will access the same source aquifer as the authorized point(s) of appropriation (POA). The Department is prohibited by law from approving POA changes that do not access the same source aquifer.

Proposed or Authorized POA Name or Number	Is well already built? (Yes or No)	If an existing well: OWRD Well ID Tag No. L-___	Total well depth	Casing Diameter	Casing Intervals (feet)	Seal depth(s) (intervals)	Perforated or screened intervals (in feet)	Static water level of completed well (in feet)	Source aquifer (sand, gravel, basalt, etc.)	Well-specific rate (cfs or gpm). If less than full rate of water right
Well 1	Yes	WASC-2663	179 FT	6"	FULL	59	N/A	69	Basalt	200 gpm
Well 2	Yes	WASC 2657	160 FT	8"	FULL	75	N/A	32	Basalt	500 gpm

RECEIVED

MAR 14 2024 14423 -

RECEIVED

MAR 14 2024


OWRD

RECEIVED

MAR 14 2024

Land Use Information Form

OWRD



Oregon Water Resources Department
725 Summer Street NE, Suite A
Salem, Oregon 97301-1266
(503) 986-0900
www.oregon.gov/OWRD

NOTE TO APPLICANTS

In order for your application to be processed by the Oregon Water Resources Department (OWRD), this Land Use Information Form must be completed by a local government planning official in the jurisdiction(s) where your water right will be diverted, conveyed, used, and developed. The planning official may choose to complete the form while you wait or return the "Receipt Acknowledging Request for Land Use Information" to you. Applications received by OWRD without the Land Use Information Form, or the signed receipt, will be returned to you. **IMPORTANT:** Please note that while OWRD can accept a signed receipt as part of intake for an application for a new permit to use or store water, a completed Land Use Information Form is required for OWRD's acceptance of all other applications. Please be aware that your application cannot be approved without land use approval.

This form is NOT required if:

- 1) Water is to be diverted, conveyed, and used on federal lands only; **OR**
- 2) The application is for a water right transfer, allocation of conserved water, exchange, permit amendment, or ground water registration modification, and **all** of the following apply:
 - a. The existing and proposed water use is located entirely within lands zoned for exclusive farm-use or within an irrigation district;
 - b. The application involves a change in place of use only;
 - c. The change does not involve the placement or modification of structures, including but not limited to water diversion, impoundment, distribution facilities, water wells and well houses; **and**
 - d. The application involves irrigation water uses only.

NOTE TO LOCAL GOVERNMENTS

The person presenting the attached Land Use Information Form is applying for a new water right or modifying an existing water right. The Oregon Water Resources Department (OWRD) requires applicants to obtain land use information to ensure the water right does not result in land uses that are incompatible with your comprehensive plan. Please complete the form and return it to the applicant for inclusion in their application. **NOTE:** For new water right applications only, if you are unable to complete this form while the applicant waits, you may complete the "Receipt Acknowledging Request for Land Use Information" and return it to the applicant.

You will receive notice via OWRD's weekly Public Notice once the applicant formally submits their request to OWRD. The notice will give more information about OWRD's water right process and provide additional comment opportunities. If you previously only completed the receipt for an application for a new permit to use or store water, you will have 30 days from the Public Notice date to complete the Land Use Information Form and return it to OWRD. Your attention to this request for information is greatly appreciated. If you have questions concerning this form, please contact OWRD's Customer Service Group at 503-986-0900 or WRD_DL_customerservice@water.oregon.gov.

This page intentionally left blank.

RECEIVED

MAR 14 2024


OWRD

RECEIVED

MAR 14 2024

OWRD

Land Use Information Form



Oregon Water Resources Department
725 Summer Street NE, Suite A
Salem, Oregon 97301-1266
(503) 986-0900
www.oregon.gov/OWRD

NAME Richard Lynch			PHONE 541-296-9894		
MAILING ADDRESS 3528 Threemile Road					
CITY The Dalles		STATE OR	ZIP 97058	EMAIL hogbackridge3@gmail.com	

A. Land and Location

Please include the following information for all tax lots where water will be diverted (taken from its source), conveyed (transported), and/or used or developed. Applicants for municipal use, or irrigation uses within irrigation districts, may substitute existing and proposed service-area boundaries for the tax-lot information requested below.

Township	Range	Section	¼ ¼	Tax Lot #	Plan Designation (e.g., Rural Residential/RR-5)	Water to be:			Proposed Land Use:
1N	13E	32	SE NE	300 & 400	A-1(160) EXCLUSIVE FARM USE	<input type="checkbox"/> Diverted	<input type="checkbox"/> Conveyed	<input checked="" type="checkbox"/> Used	Irrigation
						<input type="checkbox"/> Diverted	<input type="checkbox"/> Conveyed	<input type="checkbox"/> Used	
						<input type="checkbox"/> Diverted	<input type="checkbox"/> Conveyed	<input type="checkbox"/> Used	
						<input type="checkbox"/> Diverted	<input type="checkbox"/> Conveyed	<input type="checkbox"/> Used	

List all counties and cities where water is proposed to be diverted, conveyed, and/or used or developed:

WASCO COUNTY

NOTE: A separate Land Use Information Form must be completed and submitted for each county and city, as applicable.

B. Description of Proposed Use

Type of application to be filed with the Oregon Water Resources Department:

- Permit to Use or Store Water
 Water Right Transfer
 Permit Amendment or Ground Water Registration Modification
 Limited Water Use License
 Exchange of Water
 Allocation of Conserved Water

Source of water: Reservoir/Pond Ground Water Surface Water (name) _____

Estimated quantity of water needed: _____ 0.5 _____ cubic feet per second gallons per minute acre-feet

Intended use of water: Irrigation Commercial Industrial Domestic for _____ household(s)
 Municipal Quasi-Municipal Instream Other _____

Briefly describe:

1. Transfer 7.3 acres Place of Use (POU). 2. Add a Point of Appropriation (POA)(Well #2 on map; WASC 2657) to utilize for irrigation.
--

Note to applicant: For new water right applications only, if the Land Use Information Form cannot be completed while you wait, please have a local government representative sign the receipt on the bottom of page 4 and include it with the application filed with the Oregon Water Resources Department.

See Page 4 →

For Local Government Use Only

OWRD

The following section must be completed by a planning official from each county and city listed unless the project will be located entirely within the city limits. In that case, only the city planning agency must complete this form. This deals only with the local land use plan. Do not include approval for activities such as building or grading permits.

Please check the appropriate box below and provide the requested information

- Land uses to be served by the proposed water use(s), including proposed construction, are allowed outright or are not regulated by your comprehensive plan. Cite applicable ordinance section(s): Per 3.212 of LVDO
- Land uses to be served by the proposed water use(s), including proposed construction, involve discretionary land-use approvals as listed in the table below. (Please attach documentation of applicable land-use approvals which have already been obtained. Record of Action/land-use decision and accompanying findings are sufficient.) **If approvals have been obtained but all appeal periods have not ended, check "Being Pursued."**

Type of Land-Use Approval Needed (e.g., plan amendments, rezones, conditional-use permits, etc.)	Cite Most Significant, Applicable Plan Policies & Ordinance Section References	Land-Use Approval:	
		<input type="checkbox"/> Obtained <input type="checkbox"/> Denied	<input type="checkbox"/> Being Pursued <input type="checkbox"/> Not Being Pursued
		<input type="checkbox"/> Obtained <input type="checkbox"/> Denied	<input type="checkbox"/> Being Pursued <input type="checkbox"/> Not Being Pursued
		<input type="checkbox"/> Obtained <input type="checkbox"/> Denied	<input type="checkbox"/> Being Pursued <input type="checkbox"/> Not Being Pursued
		<input type="checkbox"/> Obtained <input type="checkbox"/> Denied	<input type="checkbox"/> Being Pursued <input type="checkbox"/> Not Being Pursued

Local governments are invited to express special land use concerns or make recommendations to the Oregon Water Resources Department regarding this proposed use of water in the box below or on a separate sheet.

Name: Sean Bailey Title: Associate Planner
 Signature: [Signature] Date: 3/7/2024
 Governmental Entity: Wasco County Planning Dept. Phone: (541) 506-2544

Receipt Acknowledging Request for Land Use Information

Note to Local Government Representative:

Please complete this form and return it to the applicant. **For new water right applications only**, if you are unable to complete this form while the applicant waits, you may complete this receipt and return it to the applicant. If you sign the receipt, you will have 30 days from the date of OWRD's Public Notice of the application to submit the completed Land Use Information Form to Oregon Water Resources Department. Please note while OWRD can accept a signed receipt as part of intake for an application for a new permit to use or store water, a completed Land Use Information Form is required for all other applications.

Applicant Name: Richard ~~Lynch~~ Lynch
 Staff Name: Sean Bailey Title: Associate Planner
 Staff Signature: [Signature] Date: 3/11/2024
 Governmental Entity: Wasco County Phone: (541) 506-2544

Application for Water Right Transfer

Evidence of Use Affidavit

RECEIVED
MAR 14 2024
OWRD



Oregon Water Resources Department
725 Summer Street NE, Suite A
Salem, Oregon 97301-1266
(503) 986-0900
www.wrd.state.or.us

Please print legibly or type. Be as specific as possible. Attach additional pages if you need more spacing. Supporting documentation must be attached.

State of Oregon)
County of Wasco) ss

I, Richard Lynch, in my capacity as Property Owner,
mailing address 3528 Threemile Road, The Dalles, OR 97058
telephone number (541) 296-9894, being first duly sworn depose and say:

1. My knowledge of the exercise or status of the water right is based on (check one):

- Personal observation Professional expertise

2. I attest that:

Water was used during the previous five years on the **entire** place of use for Certificate # 19553; **OR**

My knowledge is specific to the use of water at the following locations within the last five years:

Certificate #	Township	Range	Mer	Sec	¼ ¼	Gov't Lot or DLC	Acres (if applicable)

OR

- Confirming Certificate # _____ has been issued within the past five years; **OR**
- Part or all of the water right was leased instream at some time within the last five years. The instream lease number is: _____ (Note: If the entire right proposed for transfer was not leased, additional evidence of use is needed for the portion not leased instream.); **OR**
- The water right is not subject to forfeiture and documentation that a presumption of forfeiture for non-use would be rebutted under ORS 540.610(2) is attached.
- Water has been used at the actual current point of diversion or appropriation for more than 10 years for Certificate # _____ (For Historic POD/POA Transfers)

(continues on reverse side)

14423 -

3. The water right was used for: (e.g., crops, pasture, etc.): Crops and pasture

4. I understand that if I do not attach one or more of the documents shown in the table below to support the above statements, my application will be considered incomplete.

Richard Lueb
Signature of Affiant

02/28/2024
Date

Signed and sworn to (or affirmed) before me this 28 day of February, 2024.



Kristil Bish
Notary Public for Oregon

My Commission Expires: April 27, 2024

Supporting Documents	Examples
<input type="checkbox"/> Copy of a water right certificate that has been issued within the last five years. (not a remaining right certificate)	Copy of confirming water right certificate that shows issue date
<input checked="" type="checkbox"/> Copies of receipts from sales of irrigated crops or for expenditures related to use of water	<ul style="list-style-type: none"> ● Power usage records for pumps associated with irrigation use ● Fertilizer or seed bills related to irrigated crops ● Farmers Co-op sales receipt
<input type="checkbox"/> Records such as FSA crop reports, irrigation district records, NRCS farm management plan, or records of other water suppliers	<ul style="list-style-type: none"> ● District assessment records for water delivered ● Crop reports submitted under a federal loan agreement ● Beneficial use reports from district ● IRS Farm Usage Deduction Report ● Agricultural Stabilization Plan ● CREP Report
<input type="checkbox"/> Aerial photos containing sufficient detail to establish location and date of photograph	<p>Multiple photos can be submitted to resolve different areas of a water right. If the photograph does not print with a "date stamp" or without the source being identified, the date of the photograph and source should be added.</p> <p>Sources for aerial photos: OSU – www.oregonexplorer.info/imagery OWRD – www.wrd.state.or.us Google Earth – earth.google.com TerraServer – www.terraserver.com</p>
<input type="checkbox"/> Approved Lease establishing beneficial use within the last 5 years	Copy of instream lease or lease number

RECEIVED
MAR 14 2024

Usage History

RICHARD LYNCH
Account 1413114
3528 THREE MILE RD
ELECTRIC

	<u>Metered Usage</u>	<u>Billed Usage</u>	<u>Charge</u>
Jul-21	2,163	2,163	203.75
Aug-21	4,333	4,333	408.17
Sep-21	3,782	3,782	356.26
Oct-21	2,041	2,041	192.26
Nov-21	112	112	10.55
Dec-21	204	204	19.22
Jan-22	573	573	53.98
Feb-22	389	389	36.64
Mar-22	224	224	21.10
Apr-22	94	94	8.85
May-22	52	52	4.90
Jun-22	368	368	37.06
Jul-22	1,006	1,006	101.30
Aug-22	2,148	2,148	216.30
Sep-22	1,933	1,933	194.65
Oct-22	1,909	1,909	192.24
Nov-22	359	359	36.15
Dec-22	776	776	78.14
Jan-23	1,064	1,064	107.14
Feb-23	943	943	94.96
Mar-23	492	492	49.54
Apr-23	287	287	28.90
May-23	131	131	12.92
Jun-23	2,606	2,606	256.95
Jul-23	2,693	2,693	265.53
Aug-23	2,452	2,452	241.77
Sep-23	2,908	2,908	286.73
Oct-23	1,279	1,279	126.11
Nov-23	38	38	3.75
Dec-23	167	167	16.47
Jan-24	248	248	24.45
Total:	37,774	37,774	\$ 3,686.74
Maximum:	4,333	4,333	\$ 408.17
Minimum:	38	38	\$ 3.75
Monthly Average:	1,219	1,219	118.93
Avg Cost/Usage:			0.0976

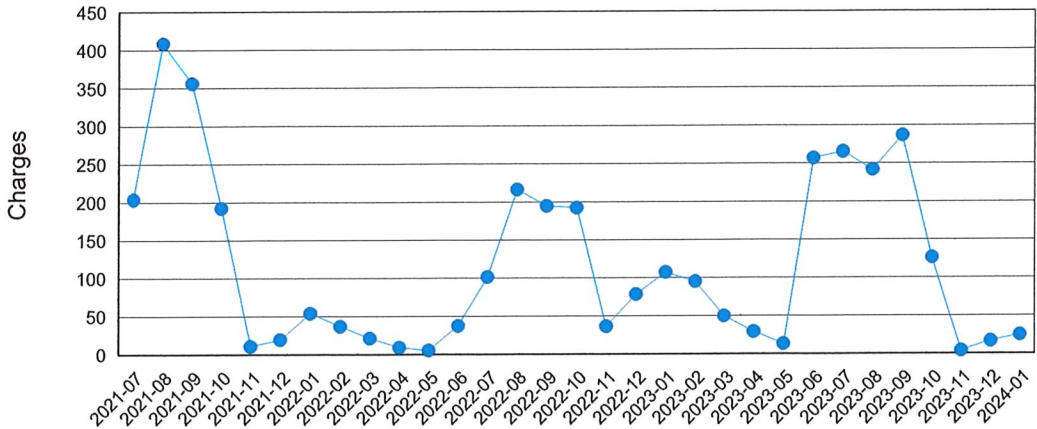
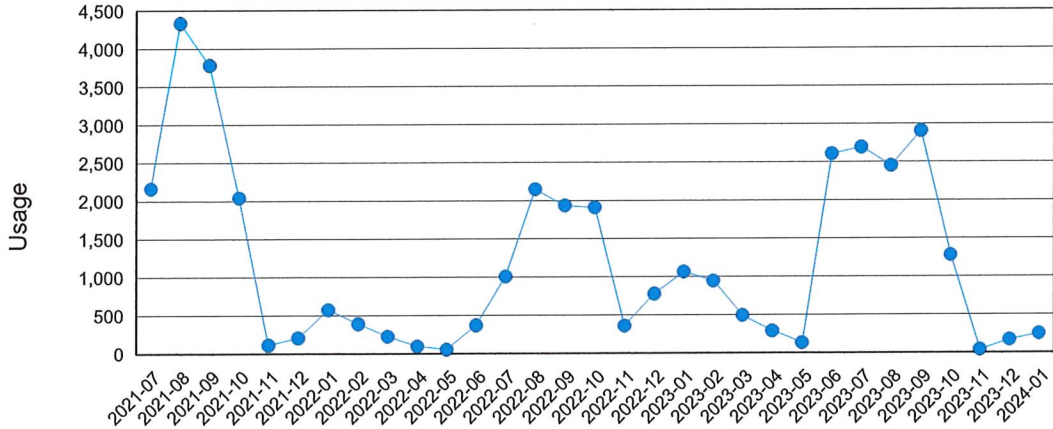
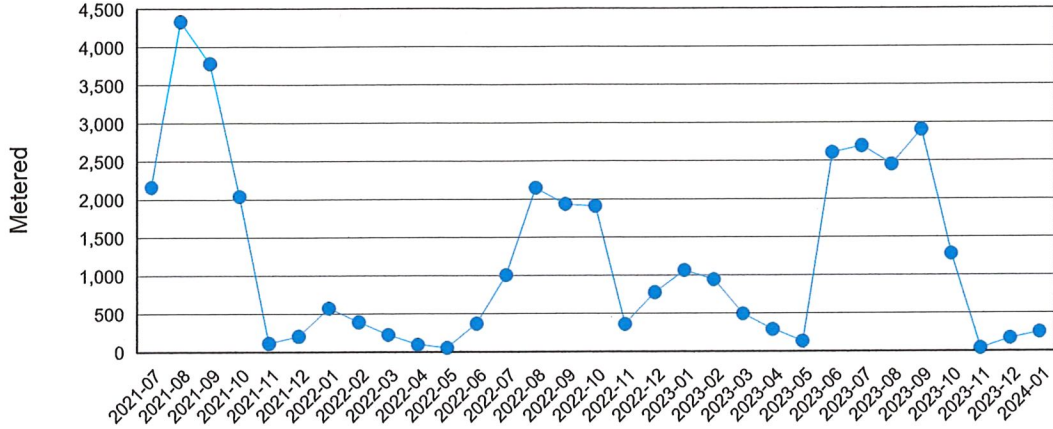
RECEIVED

MAR 14 2024

OWRD

14423 -

RICHARD LYNCH
 Account 1413114
3528 THREE MILE RD
ELECTRIC



RECEIVED
 MAR 14 2024
 OWRD

RICHARD LYNCH
Account 1413114
3528 THREE MILE RD
ELECTRIC

Database: Production

Report:D:\Program Files\PCS\Connect\InstalledReports\Usage History.




Parameters: {Usage_History.Period} = {?Period}

14423 -

RECEIVED

MAR 14 2024

OWRD



RECEIVED

MAR 14 2024

OWRD

14423 -

The original and first copy of this report are to be filed with the

WASCO

WATER WELL REPORT

RECEIVED

State Well No. W/13E-32a

STATE OF OREGON

(Please type or print)

NOV 20 1976

STATE ENGINEER, SALEM, OREGON 97310

within 30 days from the date of well completion.

002657

(Do not write above this line)

WATER RESOURCES DEPT.

(1) OWNER:

Name Darell Lash
Address Rt 2, Box 132
The Dalles, Oregon 97058

(2) TYPE OF WORK (check):

New Well [X] Deepening [] Reconditioning [] Abandon []
If abandonment, describe material and procedure in Item 12.

(3) TYPE OF WELL:

Rotary [X] Driven []
Cable [] Jetted []
Bored []

(4) PROPOSED USE (check):

Domestic [X] Industrial [] Municipal []
Irrigation [X] Test Well [] Other []

(5) CASING INSTALLED:

8" Diam. from 0 ft. to 76 ft. Gage 250
" Diam. from ft. to ft. Gage
" Diam. from ft. to ft. Gage

(6) PERFORATIONS:

Perforated? [] Yes [X] No

Type of perforator used
Size of perforations in. by in.
perforations from ft. to ft.
perforations from ft. to ft.
perforations from ft. to ft.

(7) SCREENS:

Well screen installed? [] Yes [X] No

Manufacturer's Name
Type Model No.
Diam. Slot size Set from ft. to ft.
Diam. Slot size Set from ft. to ft.

(8) WELL TESTS:

Drawdown is amount water level is lowered below static level

Was a pump test made? [] Yes [X] No If yes, by whom?
d: gal./min. with ft. drawdown after hrs.
" " " " "
" " " " "
Air
pump test 500 gal./min. with 30 ft. drawdown after 1 hrs.
Artesian flow g.p.m.
Temperature of water 80° Depth artesian flow encountered ft.

(9) CONSTRUCTION:

Well seal-Material used cement grout
Well sealed from land surface to 75 ft.
Diameter of well bore to bottom of seal 10 in.
Diameter of well bore below seal 8 in.
Number of sacks of cement used in well seal 17 sacks
Number of sacks of bentonite used in well seal none sacks
Brand name of bentonite
Number of pounds of bentonite per 100 gallons of water lbs./100 gals.
Was a drive shoe used? [X] Yes [] No Plugs Size: location ft.
Did any strata contain unusable water? [] Yes [X] No
Type of water? depth of strata
Method of sealing strata off
Was well gravel packed? [] Yes [X] No Size of gravel:
Gravel placed from ft. to ft.

(10) LOCATION OF WELL:

County Wasco Driller's well number
SE 1/4 NE 1/4 Section 32 T. 1 N R. 13 E.W.M.
Bearing and distance from section or subdivision corner

(11) WATER LEVEL: Completed well.

Depth at which water was first found -105 ft.
Static level 32 ft. below land surface. Date 11-27-76
Artesian pressure lbs. per square inch. Date

(12) WELL LOG:

Diameter of well below casing 8"
Depth drilled 160 ft. Depth of completed well 160 ft.

Formation: Describe color, texture, grain size and structure of materials; and show thickness and nature of each stratum and aquifer penetrated, with at least one entry for each change of formation. Report each change in position of Static Water Level and indicate principal water-bearing strata.

Table with columns: MATERIAL, From, To, SWL. Rows include Soil, brown; Rock, broken decomposed; Rock, grey-hard; Rock, grey/clay seams; Clay, grey-hard; Rock, black; Rock, porous black; Rock, grey-hard.

RECEIVED

MAR 14 2024

OWRD

Work started Sept 22 1976 Completed Nov 2 1976

Date well drilling machine moved off of well Nov. 2 1976

Drilling Machine Operator's Certification:

This well was constructed under my direct supervision. Materials used and information reported above are true to my best knowledge and belief.

[Signed] Gilbert Clayton Date 11-28, 1976
(Drilling Machine Operator)

Drilling Machine Operator's License No. 129

Water Well Contractor's Certification:

This well was drilled under my jurisdiction and this report is true to the best of my knowledge and belief.

Name Gilbert Clayton Well Drilling
(Person, firm or corporation) (Type or print)

Address Rt 1, Box 61-A, The Dalles, OR 97058

[Signed] Gilbert Clayton
(Water Well Contractor)

Contractor's License No. 569 Date Nov 28, 1976

STATE ENGINEER
Salem, Oregon

WASCO Well Record
002663

STATE WELL NO. 1N/13-32H(1)
COUNTY Wasco
APPLICATION NO. U-176 U-18

OWNER: Earl Lash


MAILING ADDRESS: Rt. 2

LOCATION OF WELL: Owner's No. _____

CITY AND STATE: The Dalles

SE 1/4 NE 1/4 Sec. 32 T. 1 N R. 13 E, W.M.

Bearing and distance from section or subdivision corner N 45° W - 930' from E 1/4 corner Sec. 32



Altitude at well 1,200 ±

Section 32

TYPE OF WELL: drilled Date Constructed Feb-Mar 1946

Depth drilled 179 Depth cased 58'-10"

CASING RECORD:

6-inch casing, set to 58'-10"

FINISH:

Open hole below casing

AQUIFERS:

Basalt from 132 to 175 feet

WATER LEVEL:

69 feet above land surface, summer 1946

PUMPING EQUIPMENT: Type Turbine H.P. 10
Capacity _____ G.P.M.

WELL TESTS:

Drawdown _____ ft. after _____ hours _____ G.P.M.
Drawdown _____ ft. after _____ hours _____ G.P.M.

USE OF WATER Irrigation Temp. 61 °F. _____, 19____

SOURCE OF INFORMATION Application file

DRILLER or DIGGER _____

ADDITIONAL DATA:

Log Water Level Measurements Chemical Analysis _____ Aquifer Test _____

REMARKS: For irrigation of 95 acres
estimated flow, 200 g.p.m.

RECEIVED

MAR 14 2024

OWRD

STATE OF OREGON
COUNTY OF WASCO
CERTIFICATE OF WATER RIGHT

This Is to Certify, That EARL E. LASH

of Route 2, The Dalles, State of Oregon, has made proof to the satisfaction of the STATE ENGINEER of Oregon, of a right to the use of the waters of a well

a tributary of irrigation

for the purpose of

under Permit No. U-188 of the State Engineer, and that said right to the use of said waters has been perfected in accordance with the laws of Oregon; that the priority of the right hereby confirmed dates from September 14, 1945,

that the amount of water to which such right is entitled and hereby confirmed, for the purposes aforesaid, is limited to an amount actually beneficially used for said purposes, and shall not exceed 0.50 cubic feet per second,

or its equivalent in case of rotation, measured at the point of diversion from the stream. The point of diversion is located in the SE $\frac{1}{4}$ NE $\frac{1}{4}$, Section 32, Township 1 North, Range 13 East, W. M.,

The amount of water used for irrigation, together with the amount secured under any other right existing for the same lands, shall be limited to one-sixtieth of one cubic foot per second per acre, or its equivalent for each acre irrigated and shall be further limited to a diversion of not to exceed 3 acre feet per acre for each acre irrigated during the irrigation season from March 1, to October 1,

and shall conform to such reasonable rotation system as may be ordered by the proper state officer.

A description of the place of use under the right hereby confirmed, and to which such right is appurtenant, is as follows:

30.0 acres in SE $\frac{1}{4}$ NE $\frac{1}{4}$.
Section 32
T. 1 N., R. 13 E., W. M.

The right to the use of the water for the purposes aforesaid is restricted to the lands or place of use herein described.

WITNESS the signature of the State Engineer, affixed

this 30th day of April, 1951.

CHAS. E. STRICKLIN

State Engineer

Recorded in State Record of Water Right Certificates, Volume 14, page 19553.

Part 5 of 5 – Water Right Information

Please use a separate Part 5 for each water right being changed. See instructions on page 6, to copy and paste additional Part 5s, or to add additional rows to tables within the form.

CERTIFICATE # 19553

Description of Water Delivery System

System capacity: 0.5 cubic feet per second (cfs) OR
 _____ gallons per minute (gpm)

SUPERSEDED

Describe the current water delivery system or the system that was in place at some time within the last five years. Include information on the pumps, canals, pipelines, and sprinklers used to divert, convey, and apply the water at the authorized place of use. **The irrigation system includes 4" PVC mainline w/ risers, 3" hand lines, and 100 gpm sprinklers.**

Table 1. Location of Authorized and Proposed Point(s) of Diversion (POD) or Appropriation (POA)

(Note: If the POD/POA name is not specified on the certificate, assign it a name or number here.)

POD/POA Name or Number	Is this POD/POA Authorized on the Certificate or is it Proposed?	If POA, OWRD Well Log ID# (or Well ID Tag # L-___)	Twp		Rng		Sec	¼ ¼		Tax Lot, DLC or Gov't Lot	Measured Distances (from a recognized survey corner)
Well 1	<input checked="" type="checkbox"/> Authorized <input type="checkbox"/> Proposed	WASC-2663	1	N	13	E	32	SE	NE	400	725' W, 1630' S
Well 2	<input type="checkbox"/> Authorized <input checked="" type="checkbox"/> Proposed	WASC-2657	1	N	13	E	32	SE	NE	400	725' W, 1535' S
	<input type="checkbox"/> Authorized <input type="checkbox"/> Proposed										
	<input type="checkbox"/> Authorized <input type="checkbox"/> Proposed										

Check all type(s) of change(s) proposed below (change "CODES" are provided in parentheses):

- | | |
|--|--|
| <input checked="" type="checkbox"/> Place of Use (POU) | <input type="checkbox"/> Supplemental Use to Primary Use (S to P) |
| <input type="checkbox"/> Character of Use (USE) | <input type="checkbox"/> Point of Appropriation/Well (POA) |
| <input type="checkbox"/> Point of Diversion (POD) | <input checked="" type="checkbox"/> Additional Point of Appropriation (APOA) |
| <input type="checkbox"/> Additional Point of Diversion (APOD) | <input type="checkbox"/> Substitution (SUB) |
| <input type="checkbox"/> Surface Water POD to Ground Water POA (SW/GW) | <input type="checkbox"/> Government Action POD (GOV) |

Will all of the proposed changes affect the entire water right?

Yes Complete only the Proposed ("to" or "on" lands) section of Table 2 on the next page. Use the "CODES" listed above to describe the proposed changes.

No Complete all of Table 2 to describe the portion of the water right to be changed.

RECEIVED

14423 -

MAR 14 2024

Please use and attach additional pages of Table 2 as needed.
See page 6 for instructions.

Do you have questions about how to fill-out the tables?
Contact the Department at 503-986-0900 and ask for Transfer Staff.

Table 2. Description of Changes to Water Right Certificate # 19553

List the change proposed for the acreage in each ¼ ¼. If more than one change is proposed, specify the acreage associated with each change.
If there is more than one POD/POA involved in the proposed changes, specify the acreage associated with each POD/POA.

AUTHORIZED (the "from" or "off" lands) The listing that appears on the certificate BEFORE PROPOSED CHANGES List only that part or portion of the water right that will be changed.													Proposed Changes (see "CODES" from previous page)	PROPOSED (the "to" or "on" lands) The listing as it would appear AFTER PROPOSED CHANGES are made.													
Twp	Rng	Sec	¼	¼	Tax Lot	Gvt Lot or DLC	Acres	Type of USE listed on Certificate	POD(s) or POA(s) (name or number from Table 1)	Priority Date	Twp	Rng		Sec	¼	¼	Tax Lot	Gvt Lot or DLC	Acres	New Type of USE	POD(s)/ POA(s) to be used (from Table 1)	Priority Date					
EXAMPLE																											
2	S	9	E	15	NE	NW	100		15.0	Irrigation	POD #1 POD #2	1901	POU/POD	2	S	9	E	1	NW	NW	500	1	10.0		POD #5	1901	
														2	S	9	E	2	SW	NW	500		5.0		POD #6	1901	
1	N	13	E	32	SE	NE	300, 400	N/A	30	Irrigation	Well 1	9/14/45	POU	1	N	13	E	32	SE	NE	300, 400	N/A	30	Irrigation	WELL 1 WELL 2	9/14/45	
													APOA	1	N	13	E	32	SE	NE	300, 400	N/A	30	Irrigation	WELL 1 WELL 2	9/14/45	
TOTAL ACRES:							30							TOTAL ACRES:							30						

Additional remarks: N/A.

SUPERSEDED

TACS 14423 -

MAR 14 2024

OWRD

RECEIVED