

T-10360

T-10360

PERMIT  
AMENDMENTName Coventry Farms LLCBy Adrienne GoodAddress PO Box 1579Santa Clarita CA 91386661-252-2028Change in ADOT POU

Date filed \_\_\_\_\_

Date of hearing \_\_\_\_\_

Place of hearing \_\_\_\_\_

Date of order 7-27-07 Vol. 72, page 796

Date for application of water \_\_\_\_\_

Proof mailed \_\_\_\_\_

Proof received \_\_\_\_\_

Certificate issued \_\_\_\_\_ Vol. \_\_\_\_\_, page \_\_\_\_\_

## DESCRIPTION OF WATER RIGHT

Name of stream Well SumpTrib. of Summers Creek County of CurryUse Cranberry

Quantity of water \_\_\_\_\_ No. of acres \_\_\_\_\_

Name of ditch \_\_\_\_\_

Date of priority 1998In name of Coventry Farms

\_\_\_\_\_ Adjudication, Vol. \_\_\_\_\_, page \_\_\_\_\_

App. No. G 14839 Per. No. G 13794 Cert. No. \_\_\_\_\_

Certificate cancelled \_\_\_\_\_

Notation made on record by \_\_\_\_\_

## FEES PAID

Date	Amount	Receipt No.
<u>4/4/07</u>	<u>700<sup>00</sup></u>	<u>86964</u>
TOTAL . . .		
	Cert. Fee	

## FEES REFUNDED

Date	Amount	Check No.

## REMARKS

NOTED/CURECurry County PO Box 746 Gold Beach OR 97444



# Oregon

Theodore R. Kulongoski, Governor

## Water Resources Department

North Mall Office Building  
725 Summer Street NE, Suite A  
Salem, OR 97301-1266  
503-986-0900  
FAX 503-986-0904

April 11, 2007

COVENTRY FARMS LLC  
ADRIENNE GOOD  
PO BOX 1579  
SANTA CLARITA, CA 91386

Reference: Permit Amendment Transfer 10360

On April 4, 2007 we received your request for permit amendment change in place of use, additional point of appropriation for use of water from a Well, tributary to Summers Creek. The application was accompanied by \$700.00. Our receipt 86964 is enclosed.

By copy of this letter, we are asking the Watermaster for his report regarding the potential for injury to existing water rights which may be caused by the change.

Except as provided under ORS 540.510(3) for municipalities, you may not use water in the new place of use, or from the new point of appropriation, until 60 days after we received your notice (application) and the permit amendment has been approved.

We will notify you if additional information or corrections to the application or map are required.

If you have any questions, please call the Transfer Section, (503)986-0900.

cc: Watermaster #19  
Groundwater

enclosure





# Oregon

Theodore R. Kulongoski, Governor

## Water Resources Department

725 Summer Street NE, Suite A

Salem, OR 97301-1271

503-986-0900

FAX 503-986-0904

### Notice of Application for Water Right Transfer, Temporary Transfer, or Permit Amendment 04/10/2007

The Department seeks comment on the recently-filed application listed below. Any person may comment on the application. Comments must be received by the Department within 30 days of the date of this notice.

County: CURRY  
Transfer: 10360  
Water Right: PERMIT G 13794  
Priority Date: 1998  
Name: COVENTRY FARMS LLC / ADRIENNE GOOD  
Address: PO BOX 1579; SANTA CLARITA CA 91386  
Change: POU/APOA  
Source: WELL  
Authorized APOA: T31S R15W 33  
Proposed APOA: T31S R15W 33  
Authorized POU: T31S R15W 33  
Proposed POU: T31S R15W 33

The holder of a water right may apply to permanently change an existing water use subject to transfer. A transfer application may involve any of the following changes: Point of diversion or appropriation (POD; POA); Additional point of diversion or appropriation (APOD; APOA); Historic POD (HIST); Place of use (POU); Character of use (USE); Instream (ISWR); Substitution (SUB); or Exchange (EXCH).

The holder of a water right subject to transfer may request to temporarily change the place of use of the water for up to 5 years and, if necessary to convey the water, to temporarily change the point of diversion or appropriation.

The holder of a water right permit may apply to change a point of diversion (POD) or appropriation (POA) or to change the place of use (POU).

Any person who provides comments within the comment period will receive a copy of the Department's preliminary determination of whether the application should be approved or rejected after the Department has completed a review of the application and will be provided an opportunity to protest the application and preliminary determination at that time. The Director may presume that the transfer would be allowed by, and compatible with comprehensive plans unless an affected local government informs the Director otherwise within 30 days of this notice. Comments should be sent to the Transfers Section at the Department's Salem office.

STATE OF OREGON

COUNTY OF CURRY

DRAFT PERMIT TO APPROPRIATE THE PUBLIC WATERS

THIS DRAFT PERMIT IS HEREBY ISSUED TO

WARRENER FARMS INC.  
DAVID PECK AND ADRIENNE GOOD  
ROUTE 1 BOX 1934  
BANDON, OREGON 97411

PHONE: (541) 347-3262

The specific limits and conditions of the use are listed below.

APPLICATION FILE NUMBER: G-14839

SOURCE OF WATER: A WELL AND A SUMP WELL IN THE SUMMERS CREEK BASIN

PURPOSE OR USE: CRANBERRY USE FOR 29.0 ACRES

MAXIMUM RATE: 0.334 CUBIC FOOT PER SECOND

PERIOD OF USE: YEAR ROUND

DATE OF PRIORITY: SEPTEMBER 21, 1998

POINT OF DIVERSION LOCATION: NE 1/4 NE 1/4, SECTION 33, T31S, R15W, W.M.; SUMP WELL - 100 FEET SOUTH & 95 FEET WEST, DRILLED WELL - 70 FEET SOUTH & 1095 FEET WEST BOTH FROM NE CORNER, SECTION 33

The amount of water diverted for CRANBERRY OPERATIONS, together with amounts secured under any other rights existing for the same lands, is limited as follows: For temperature control, 0.15 cubic foot per second per acre; For flood harvesting or pest control, 0.05 cubic foot per second per acre; For irrigation of cranberries, ONE-FORTIETH of one cubic foot per second and 3.0 acre-feet per acre for each acre irrigated during the irrigation season of each year. For the irrigation of any other crop, ONE-EIGHTIETH of one cubic foot per second and 2.5 acre-feet per acre for each acre irrigated during the irrigation season of each year.

THE PLACE OF USE IS LOCATED AS FOLLOWS:

NE 1/4 NE 1/4 29.0 ACRES  
SECTION 33  
TOWNSHIP 31 SOUTH, RANGE 15 WEST, W.M.



Measurement, recording and reporting conditions:

- A. Before water use may begin under this permit, the permittee shall install a meter or other suitable measuring device as approved by the Director. The permittee shall maintain the meter or measuring device in good working order.
- B. The permittee shall allow the watermaster access to the meter or measuring device; provided however, where the meter or measuring device is located within a private structure, the watermaster shall request access upon reasonable notice.
- C. The Director may require the permittee to keep and maintain a record of the amount (volume) of water used and may require the permittee to report water use on a periodic schedule as established by the Director. In addition, the Director may require the permittee to report general water use information, the periods of water use and the place and nature of use of water under the permit. The Director may provide an opportunity for the permittee to submit alternative reporting procedures for review and approval.

If substantial interference with a senior water right occurs due to withdrawal of water from any well listed on this permit, then use of water from the well(s) shall be discontinued or reduced and/or the schedule of withdrawal shall be regulated until or unless the Department approves or implements an alternative administrative action to mitigate the interference. The Department encourages junior and senior appropriators to jointly develop plans to mitigate interferences.

The water user shall develop a plan to monitor and report the impact of water use under this permit on water levels within the aquifer that provides water to the permitted well(s). The plan shall be submitted to the Department within one year of the date the permit is issued and shall be subject to the approval of the Department. At a minimum, the plan shall include a program to periodically measure static water levels within the permitted well(s) or an adequate substitute such as water levels in nearby wells. The plan shall also stipulate a reference water level against which any water-level declines will be compared. If a well listed on this permit (or replacement well) displays a total static water-level decline of 10 or more feet over any period of years, as compared to the reference level, then the water user shall discontinue use of, or reduce the rate or volume of withdrawal from, the well(s). Such action shall be taken until the water level recovers to above the 10-foot decline level or until the Department determines, based on the water user's and/or the Department's data and analysis, that no action

is necessary because the aquifer in question can sustain the observed declines without adversely impacting the resource or senior water rights. The water user shall in no instance allow excessive decline, as defined in Commission rules, to occur within the aquifer as a result of use under this permit.

#### STANDARD CONDITIONS

The wells shall be constructed in accordance with the General Standards for the Construction and Maintenance of Water Wells in Oregon. The works shall be equipped with a usable access port, and may also include an air line and pressure gauge adequate to determine water level elevation in the well at all times.

The use shall conform to such reasonable rotation system as may be ordered by the proper state officer.

Prior to receiving a certificate of water right, the permit holder shall submit the results of a pump test meeting the department's standards, to the Water Resources Department. The Director may require water level or pump test results every ten years thereafter.

Failure to comply with any of the provisions of this permit may result in action including, but not limited to, restrictions on the use, civil penalties, or cancellation of the permit.

This permit is for the beneficial use of water without waste. The water user is advised that new regulations may require the use of best practical technologies or conservation practices to achieve this end.

By law, the land use associated with this water use must be in compliance with statewide land-use goals and any local acknowledged land-use plan.

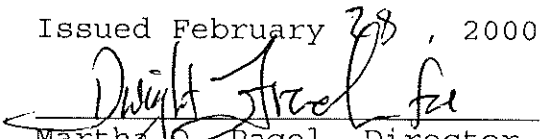
The use of water shall be limited when it interferes with any prior surface or ground water rights.

The Director finds that the proposed use(s) of water described by this permit, as conditioned, will not impair or be detrimental to the public interest.

Actual construction of the well shall begin by February 28, 2001. Complete application of the water to the use shall be made on or before October 1, 2004. Within one year after complete application of water to the proposed use, the permittee shall submit a claim of beneficial use,

which includes a map and report, prepared by a Certified Water Rights Examiner (CWRE).

Issued February 28, 2000

  
Martha C. Pagel, Director  
Water Resources Department

Application G-14839    Water Resources Department  
Basin 17                Volume 3 FLORAS L & MISC  
                          MGMT.CODES 3DW 7AG\* 7AR\* 7BG 7BR

PERMIT G-13794  
District 19  
\*=Modified





# Oregon

Theodore R. Kulongoski, Governor

## Water Resources Department

North Mall Office Building  
725 Summer Street NE, Suite A  
Salem, OR 97301-1266  
503-986-0900  
FAX 503-986-0904

July 31, 2007

COVENTRY FARMS LLC  
ADRIENNE GOOD  
PO BOX 1579  
SANTA CLARITA, CA 91386-1579

Reference: Permit Amendment Transfer 10360

Enclosed is a copy of the order approving your Permit Amendment transfer application.

YOU SHOULD GIVE PARTICULAR ATTENTION TO THE CONDITIONS OUTLINED IN THE ORDER. All other terms and conditions of the permit remain the same.

If you have any questions, please call the Transfer Section, (503)986-0900.

Sincerely,

*for* Doug Parrow  
Natural Resource Specialist

DP:sh

cc: Watermaster #19

Enclosure

**BEFORE THE WATER RESOURCES DEPARTMENT  
OF THE  
STATE OF OREGON**

In the Matter of Permit Amendment	)	<b>FINAL ORDER</b>
T-10360, Curry County	)	APPROVING A CHANGE IN POINTS
	)	OF APPROPRIATION, AN
	)	ADDITIONAL POINT OF
	)	APPROPRIATION, AND A CHANGE
	)	IN PLACE OF USE

**Authority**

ORS 537.211 establishes the process in which a water right permit holder may submit a request to change the point of appropriation and/or place of use authorized under an existing water right permit.

**Applicant**

Coventry Farms, LLC  
Adrienne Good  
P.O. Box 1579  
Santa Clarita, California 91386-1579

**Findings of Fact**

1. On April, 4, 2007, Coventry Farms, LLC, filed an application for a change in points of appropriation, additional points of appropriation, and a change place of use under Permit G-13794. The Department assigned the application number T-10360.

2. The permit to be amended is as follows:

<b>Permit:</b>	G-13794, in the name of Coventry Farms, LLC;
<b>Use:</b>	Cranberry use
<b>Priority Date:</b>	September 21, 1998
<b>Quantity:</b>	0.334 cubic foot per second
<b>Rate/Duty:</b>	The amount of water diverted for CRANBERRY OPERATIONS, together with amounts secured under any other rights existing for the same lands, is limited as follows: For temperature control, 0.15 cubic foot per second per acre; For flood harvesting or pest control, 0.05 cubic foot per second per acre; For irrigation of cranberries, ONE-FORTIETH of one cubic foot per second and 3.0 acre-feet per acre for each acre irrigated during the irrigation season of each year. For the irrigation of any other crop, ONE-EIGHTIETH

This is a final order in other than contested case. This order is subject to judicial review under ORS 183.484. Any petition for judicial review must be filed within the 60 day time period specified by ORS 183.484(2). Pursuant to ORS 536.075 and OAR 137-004-080 and OAR 690-01-005 you may either petition for judicial review or petition the Director for reconsideration of this order. A petition for reconsideration may be granted or denied by the Director, and if no action is taken within 60 days following the date the petition was filed, the petition shall be deemed denied.

of one cubic foot per second and 2.5 acre-feet per acre for each acre irrigated during the irrigation season of each year.

**Acres:** 29.0 acres

**Source:** A well and a sump well, in the Summers Creek Basin.

**Date of Complete Application of Water:** October 1, 2009

**Authorized Points of Appropriation:**

Twp	Rng	Mer	Sec	Q-Q	Survey Coordinates
31 S	15 W	WM	33	NE NE	Sump Well - 100 feet South and 95 feet West from the NE Corner of Section 33
31 S	15 W	WM	33	NE NE	Well - 70 feet South and 1095 feet West from the NE Corner of Section 33

**Authorized Place of Use:**

CRANBERRY USE					
Twp	Rng	Mer	Sec	Q-Q	Acres
31 S	15 W	WM	33	NE NE	29.0

3. Application T-10360 proposes to change the place of use of the permit to:

CRANBERRY USE					
Twp	Rng	Mer	Sec	Q-Q	Acres
31 S	15 W	WM	33	NE NE	20.0
31 S	15 W	WM	33	SE NE	9.0

4. Application T-10360 proposes an additional point of appropriation (Sump Well 2) under the permit located:

Twp	Rng	Mer	Sec	Q-Q	Survey Coordinates
31 S	15 W	WM	33	NE NE	Sump Well 2 - 110 feet South and 1170 feet West from the NE Corner of Section 33

5. Application T-10360 also proposes a change in points of appropriation under the permit to reflect the actual location of the authorized well and sump well:

Twp	Rng	Mer	Sec	Q-Q	Survey Coordinates
31 S	15 W	WM	33	NE NE	Sump Well 1 - 450 feet South and 260 feet West from the NE Corner of Section 33
31 S	15 W	WM	33	NE NE	Well (L53151) - 50 feet South and 1100 feet West from the NE Corner of Section 33

6. Notice of the application for the permit amendment was published in the Department's weekly notice on April 10, 2007. No comments were filed in response to the notice.
7. The changes would not result in injury to other water rights.
8. The proposed place of use is owned by the permit holder.
9. The changes do not enlarge the permit.



10. The changes do not alter any other terms of the permit.
11. The proposed place of use is contiguous to the authorized place of use.

### Conclusions of Law

The change in points of appropriation, additional point of appropriation, and change in place of use proposed by Permit Amendment Application T-10360 is consistent with the requirements of ORS 537.211.

### Now, therefore, it is ORDERED:

The change and subsequent use of water shall be subject to the following conditions:


1. The combined quantity of water diverted at the new additional point of appropriation (Sump Well 2), together with that diverted at the old points of appropriation, shall not exceed the maximum rate and duty allowed under Permit G-13794.
2. Prior to water use from the proposed points of appropriation, the permittee shall install a meter(s) or other suitable measuring device(s) as approved by the Director. The permittee shall maintain the meter(s) or measuring device(s) in good working order.

The permittee shall allow the watermaster access to the meter or measuring device; provided however, where the meter or measuring device is located within a private structure, the watermaster shall request access upon reasonable notice.

The Director may require the permittee to keep and maintain a record of the amount (volume) of water used and may require the permittee to report water use on a periodic schedule as established by the Director. In addition, the Director may require the permittee to report general water use information, the periods of water use and the place and nature of use of water under the permit. The Director may provide an opportunity for the permittee to submit alternative reporting procedures for review and approval.

3. Water shall be acquired from the same aquifer as the original points of appropriation.
4. The former place of use shall no longer be irrigated as part of this permit.
5. All other terms and conditions of Permit G-13794 remain the same.
6. Permit G-13794, in the name of Coventry Farms, LLC, is amended as described herein.

Dated at Salem, Oregon this 27<sup>th</sup> day of July, 2007.

  
Phillip C. Ward, Director

Mailing Date: AUG 01 2007

### Permit Amendment Checklist

Permit Amendment T-10360

Transfer Specialist: pks

Applicant Name/Address: Coventry Farms, LLC (Adrienne Good)

P.O. Box 1579

Santa Clarita, California 91386-1579

Agent Name/Address: None

CWRE Name/Number: None

Rec Landowner Name/Address: None

Irr. District Name/Address: None

Affected Govt's Name/Address: Curry County

P.O. Box 746

Gold Beach, Oregon 97444

Commentors Name/Address: None

#### Permits Affected

Records Marked	Records Copied	App File No.	Permit No.
<input type="checkbox"/>	<input type="checkbox"/>	G-14839	G-13794

#### Key Dates & Initial Actions

Rec'd: 4/4/07	Proposed Action(s): POU APOA	
Fees Pd: \$700.00	WM District: 19	ODFW District: N/A
Initial Notice: 4/10/07	WM Review sent: 4/12/2007	ODFW Review sent: N/A
Acknowledgement Letter Sent: X		GW Review sent: 4/12/2007

#### Processing Dates & Actions

Deficiency Contacts: None	Newspaper Pub Affid. Due: X not required
Affid of Pub Rec'd: Last Day Published:	Affidavit Reminder Sent:
Reminder Deadline:	

#### Final Order

☒ Electronic Files uploaded

☐ File Assigned/ ModPod updated

☐ Newspaper Notice Cover letter

☐ Fee Refund Due

☐ Newspaper Notice

<b>Draft Order Review (Optional)</b> Reviewer: _____ Date: _____ Coordinator: _____ Date: _____	<b>Final Order Review (Salem)</b> Reviewer: <u>7/26/07</u> Date: <u>ASP</u> Coordinator: <u>ASP</u> Date: <u>7/26/07</u>
Comments/Special Issues: Requests ΔPOA to reflect actual location of authorized sump and well, APOA for Sump Well 2, and ΔPOU for 9 acres.	

Special Order Volume: Vol: 72, Pages 796

Final Order Signature Date: 7-27-07

Notice of FO e-mailed to processors: Kelly

STATE OF OREGON

COUNTY OF CURRY

DRAFT PERMIT TO APPROPRIATE THE PUBLIC WATERS

THIS DRAFT PERMIT IS HEREBY ISSUED TO

~~WARRENER FARMS INC.~~  
~~DAVID PECK AND ADRIENNE GOOD~~  
~~ROUTE 1 BOX 1934~~  
~~BANDON, OREGON 97411~~

Assigned:

*Coventry Farms LLC*  
*Adrienne Good*  
*PO Box 1579*  
*Santa Anita, CA 91386-1579*

PHONE: (541) 347-3262

The specific limits and conditions of the use are listed below.

APPLICATION FILE NUMBER: G-14839

SOURCE OF WATER: A WELL AND A SUMP WELL IN THE SUMMERS CREEK BASIN

PURPOSE OR USE: CRANBERRY USE FOR 29.0 ACRES

MAXIMUM RATE: 0.334 CUBIC FOOT PER SECOND

PERIOD OF USE: YEAR ROUND

DATE OF PRIORITY: SEPTEMBER 21, 1998

POINT OF DIVERSION LOCATION: NE 1/4 NE 1/4, SECTION 33, T31S, R15W, W.M.; SUMP WELL - 100 FEET SOUTH & 95 FEET WEST, DRILLED WELL - 70 FEET SOUTH & 1095 FEET WEST BOTH FROM NE CORNER, SECTION 33

The amount of water diverted for CRANBERRY OPERATIONS, together with amounts secured under any other rights existing for the same lands, is limited as follows: For temperature control, 0.15 cubic foot per second per acre; For flood harvesting or pest control, 0.05 cubic foot per second per acre; For irrigation of cranberries, ONE-FORTIETH of one cubic foot per second and 3.0 acre-feet per acre for each acre irrigated during the irrigation season of each year. For the irrigation of any other crop, ONE-EIGHTIETH of one cubic foot per second and 2.5 acre-feet per acre for each acre irrigated during the irrigation season of each year.

THE PLACE OF USE IS LOCATED AS FOLLOWS:

NE 1/4 NE 1/4 29.0 ACRES  
SECTION 33  
TOWNSHIP 31 SOUTH, RANGE 15 WEST, W.M.



## Measurement, recording and reporting conditions:

- A. Before water use may begin under this permit, the permittee shall install a meter or other suitable measuring device as approved by the Director. The permittee shall maintain the meter or measuring device in good working order.
- B. The permittee shall allow the watermaster access to the meter or measuring device; provided however, where the meter or measuring device is located within a private structure, the watermaster shall request access upon reasonable notice.
- C. The Director may require the permittee to keep and maintain a record of the amount (volume) of water used and may require the permittee to report water use on a periodic schedule as established by the Director. In addition, the Director may require the permittee to report general water use information, the periods of water use and the place and nature of use of water under the permit. The Director may provide an opportunity for the permittee to submit alternative reporting procedures for review and approval.

If substantial interference with a senior water right occurs due to withdrawal of water from any well listed on this permit, then use of water from the well(s) shall be discontinued or reduced and/or the schedule of withdrawal shall be regulated until or unless the Department approves or implements an alternative administrative action to mitigate the interference. The Department encourages junior and senior appropriators to jointly develop plans to mitigate interferences.

The water user shall develop a plan to monitor and report the impact of water use under this permit on water levels within the aquifer that provides water to the permitted well(s). The plan shall be submitted to the Department within one year of the date the permit is issued and shall be subject to the approval of the Department. At a minimum, the plan shall include a program to periodically measure static water levels within the permitted well(s) or an adequate substitute such as water levels in nearby wells. The plan shall also stipulate a reference water level against which any water-level declines will be compared. If a well listed on this permit (or replacement well) displays a total static water-level decline of 10 or more feet over any period of years, as compared to the reference level, then the water user shall discontinue use of, or reduce the rate or volume of withdrawal from, the well(s). Such action shall be taken until the water level recovers to above the 10-foot decline level or until the Department determines, based on the water user's and/or the Department's data and analysis, that no action

is necessary because the aquifer in question can sustain the observed declines without adversely impacting the resource or senior water rights. The water user shall in no instance allow excessive decline, as defined in Commission rules, to occur within the aquifer as a result of use under this permit.

#### STANDARD CONDITIONS

The wells shall be constructed in accordance with the General Standards for the Construction and Maintenance of Water Wells in Oregon. The works shall be equipped with a usable access port, and may also include an air line and pressure gauge adequate to determine water level elevation in the well at all times.

The use shall conform to such reasonable rotation system as may be ordered by the proper state officer.

Prior to receiving a certificate of water right, the permit holder shall submit the results of a pump test meeting the department's standards, to the Water Resources Department. The Director may require water level or pump test results every ten years thereafter.

Failure to comply with any of the provisions of this permit may result in action including, but not limited to, restrictions on the use, civil penalties, or cancellation of the permit.

This permit is for the beneficial use of water without waste. The water user is advised that new regulations may require the use of best practical technologies or conservation practices to achieve this end.

By law, the land use associated with this water use must be in compliance with statewide land-use goals and any local acknowledged land-use plan.

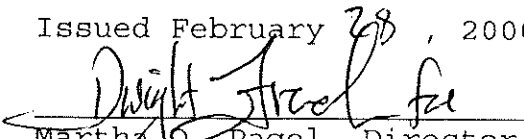
The use of water shall be limited when it interferes with any prior surface or ground water rights.

The Director finds that the proposed use(s) of water described by this permit, as conditioned, will not impair or be detrimental to the public interest.

Actual construction of the well shall begin by February 28, 2001. Complete application of the water to the use shall be made on or before October 1, 2004. Within one year after complete application of water to the proposed use, the permittee shall submit a claim of beneficial use,

which includes a map and report, prepared by a Certified Water Rights Examiner (CWRE).

Issued February 28, 2000

  
Martha C. Pagel, Director  
Water Resources Department

Application G-14839    Water Resources Department  
Basin 17                Volume 3 FLORAS L & MISC  
                          MGMT.CODES 3DW 7AG\* 7AR\* 7BG 7BR

PERMIT G-13794  
District 19  
\*=Modified

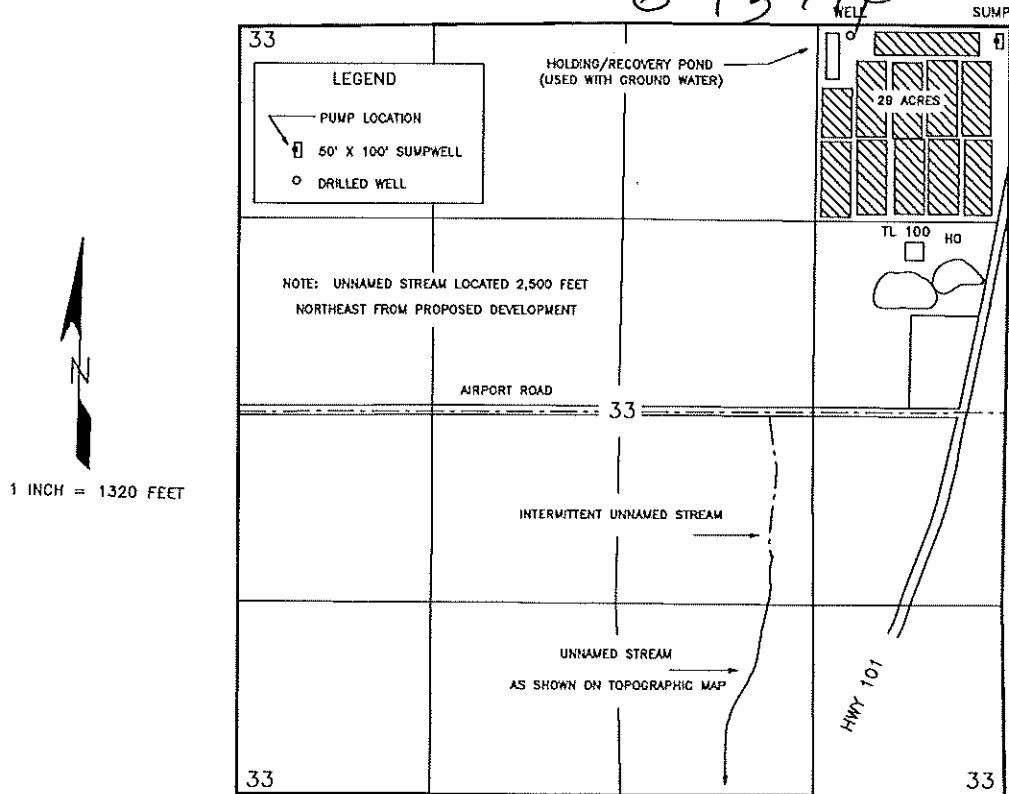


# APPLICATION MAP

IN THE NAME OF WARRENER FARMS

SECTION 33, T 31 S, R 15 W, W.M.

Application No. 6-14839  
Permit No. 6-13794



THE POINTS OF DIVERSION ARE TO BE LOCATED AS FOLLOWS:

DIVERSION	SOUTH	WEST	¼ ¼
SUMPWELL (CENTER)	95 FEET	70 FEET	NE¼ NE¼
SUMPWELL (PUMP)	100 FEET	95 FEET	NE¼ NE¼
DRILLED WELL	70 FEET	1,095 FEET	NE¼ NE¼

ALL FROM THE NORTHEAST CORNER OF SECTION 33 AND WITHIN SECTION 33, TOWNSHIP 31 SOUTH, RANGE 15 WEST, W.M., IN CURRY COUNTY.

THE PURPOSE OF THIS MAP IS TO IDENTIFY THE LOCATION OF THE WATER RIGHT.  
IT IS NOT INTENDED TO PROVIDE INFORMATION RELATIVE TO THE LOCATION OF  
PROPERTY OWNERSHIP BOUNDARY LINES.

Meridian: WILLAMETTE Township: 31 South Range: 15 West Section: 33 Records per Page: 10 Search

7/6/2007 8:33 AM



Water Rights Platcard Report

Meridian: WILLAMETTE Township: 31 South Range: 15 West Section: 33 Records per Page: 10 Search

Water Right	Changing Xfers	Priority	Use	Use Status	DLC	Gov't Lot	QQ(40): Q(160):	NE NE	NW NE	SW NE	SE NE	NE NW	NW NW	SW NW	SE NW	NE SW	NW SW	SW SW	SE SW	NE SE	NW SE	SW SE	SE SE	Unkown QQ
<a href="#">Select</a> Permit:R 11243 *  Additional Info: DARYL ROBISON App: R69982 Permit: R11243		7/3/1989	CRANBERRY																		*			
<a href="#">Select</a> Permit:R 11461 *  Additional Info: ROY PETERS App: R70917 Permit: R11461		11/9/1990	CRANBERRY													*		*	*					
<a href="#">Select</a> Permit:R 11511 *  Additional Info: DARYL ROBISON App: R73610 Permit: R11511		8/31/1993	CRANBERRY													*					*	*		
<a href="#">Select</a> Permit:R 12416 *  Additional Info: ROY PETERS App: R81003 Permit: R12416		3/7/1996	CRANBERRY															*						
<a href="#">Select</a> Permit:S 51053 *  Additional Info: DARYL ROBISON App: S69983 Permit: S51053		7/3/1989	CRANBERRY																		10.5	3		
<a href="#">Select</a> Permit:S 51474 *  Additional Info: ROY PETERS App: S70918 Permit: S51474		11/9/1990	CRANBERRY													1.62								
<a href="#">Select</a> Permit:S 51475 *  Additional Info: ROY PETERS App: S72032 Permit: S51475		11/20/1991	CRANBERRY (Suppl'mtl)													*	*	*	*					

<a href="#">Select</a> <b>Permit:S 51557 *</b>  Additional Info: DARYL ROBISON App: S73611 Permit: S51557	8/31/1993	CRANBERRY								4					12.5	11.5		
<a href="#">Select</a> <b>Cert:67359 OR CN</b>  Additional Info: ROY PETERS App: S67992 Permit: S48310 Cert: 67359	12/28/1983	CRANBERRY CN								10.84	5.67							
<a href="#">Select</a> <b>Permit:S 54270 *</b>  Additional Info: DARYL ROBISON App: S86412 Permit: S54270	9/6/2005	CRANBERRY											2.5					
1 2 3 4																		

Acreage Legend:    12.25 Regular acreage    ~~12.25~~ Acreage is on a canceled right    (12.25) Acreage is part of a transfer and has not been proven up on yet (inchoate)    [12.25] Acreage has been suspended    \* Acreage is not specified

Water Rights Platcard Report

Meridian: WILLAMETTE Township: 31 South Range: 15 West Section: 33 Records per Page: 10 Search

Water Right	Changing Xfers	Priority	Use	Use Status	DLC	Gov't Lot	QQ(40): Q(160):	NE NE	NW NE	SW NE	SE NE	NE NW	NW NW	SW NW	SE NW	NE SW	NW SW	SW SW	SE SW	NE SE	NW SE	SW SE	SE SE	Unkown QQ
<a href="#">Select</a> Permit:R 11471 *  Additional Info: ROY PETERS App: R72031 Permit: R11471			CRANBERRY															*						
<a href="#">Select</a> Permit:R 12464 *  Additional Info: WICKLANDER LIMITED PARTNERSHIP App: R81916 Permit: R12464		2/4/1997	FISH CULTURE							*														
<a href="#">Select</a> Cert:37550 OR CN  Additional Info: ROY PETERS App: S43592 Permit: S32671 Cert: 37550		5/12/1967	FROST PROTECTION	CN													*							
<a href="#">Select</a> Inchoate: T 7514 CF (REG) *  Additional Info: ROY PETERS App: S43592 Permit: S32671		5/12/1967	HARVESTING OF CRANBERRIES														(*)							
<a href="#">Select</a> Cert:37550 OR CN  Additional Info: ROY PETERS App: S43592 Permit: S32671 Cert: 37550		5/12/1967	HARVESTING OF CRANBERRIES	CN													*							
<a href="#">Select</a> Permit:S 53312 *  Additional Info: ROY PETERS App: S81004 Permit: S53312		12/29/1995	IRRIGATION													12.85	24.95	13.61	9.41					
<a href="#">Select</a> Cert:14619 OR *  Additional Info: F A MEHL App: S17250 Permit: S12957 Cert: 14619		2/25/1938	IRRIGATION														1.4	0.6						
<a href="#">Select</a> Cert:32063 OR CN  Additional Info: CLARENCE W ZUMWALT App: S34807			IRRIGATION	CN													5-6							



Permit: S27468 Cert: 32063																				
<a href="#">Select</a>	Cert:34099 RR CN	4/14/1961	IRRIGATION	CN									5-6							
Additional Info: ROY PETERS App: S34807 Permit: S27468 Cert: 34099																				
<a href="#">Select</a>	Cert:36632 OR CN	3/9/1966	IRRIGATION	CN								0-1			2-8					
Additional Info: ROY PETERS App: S41964 Permit: S31595 Cert: 36632																				
1 2 3 4																				
Acreage Legend: 12.25 Regular acreage <del>12.25</del> Acreage is on a canceled right    (12.25) Acreage is part of a transfer and has not been proven up on yet (inchoate)    [12.25] Acreage has been suspended    * Acreage is not specified																				

Meridian: WILLAMETTE Township: 31 South Range: 15 West Section: 33 Records per Page: 10 Search

7/6/2007 8:35 AM

App: S41964  
Permit: S31595  
Cert: 37479

1 2 3 4																			
Acreage Legend:	12.25 Regular acreage	<del>12.25</del> Acreage is on a canceled right	(12.25) Acreage is part of a transfer and has not been proven up on yet (inchoate)	[12.25] Acreage has been suspended	* Acreage is not specified														



Oregon Water Resources Department  
725 Summer Street NE, Suite A  
Salem, Oregon 97301-1271  
(503) 986-0900  
www.wrd.state.or.us

## Watermaster Review Form: Water Right Transfer

Transfer Application: T-10360

Review Due Date: 5-11-07

Applicant Name: Coventry Farms, LLC/ Adricenne Good

Proposed Changes: ☒ POU ☐ POD ☒ POA ☐ USE ☐ OTHER

Reviewer(s): Mitch Lewis

Date of Review: Apr. 19, 2007

1. Do you have information suggesting that the water rights may be subject to forfeiture?  
☐ Yes ☒ No If "Yes", describe the information and indicate if you intend to file a cancellation affidavit or if you need additional time to determine if a cancellation affidavit should be filed: \_\_\_\_\_
2. Is there a history of regulation on the source that serves the right proposed for transfer that has involved the right and downstream water rights? ☐ Yes ☒ No Generally characterize the frequency of any regulation or explain why regulation has not occurred: \_\_\_\_\_
3. Check here if it appears that downstream water rights benefit from return flows resulting from the current use of the right? ☐ If you check the box, generally characterize the locations where the return flows likely occur and list the water rights that benefit most: \_\_\_\_\_
4. Are there upstream water rights that would be affected by the proposed change?  
☐ Yes ☒ No If "Yes", describe how the rights would be affected and list the rights most affected: \_\_\_\_\_
5. For POD changes and instream transfers, check here if there are channel losses between the old and new PODs or within the proposed instream reach? ☐ If you check the box, describe and, if possible, estimate the losses: \_\_\_\_\_
6. Would distribution of water for the right after the proposed change result in regulation of other water rights that would not have occurred if use of the existing right was maximized?  
☐ Yes ☒ No If "Yes", explain: \_\_\_\_\_
7. For POU changes, would the original place of use continue to receive water from the same source? ☐ Yes ☒ No ☐ N/A If "Yes", explain: \_\_\_\_\_
8. For POU or USE changes, would use of the existing right at "full face value," result in the diversion of more water than can be used beneficially and without waste? ☐ Yes ☒ No If "Yes", explain: \_\_\_\_\_
9. Are there other issues not identified through the above questions? ☐ Yes ☒ No If "Yes", explain: \_\_\_\_\_
10. What alternatives may be available for addressing any issues identified above: \_\_\_\_\_

RECEIVED

APR 19 2007

WATER RESOURCES DEPT.  
SALEM, OREGON

*Per draft*

## Watermaster Review Form


Transfer Application: T-10360

11. Have headgate notices been issued for the source that serves the right? ☐ Yes ☒ No
12. What water control and measurement conditions should be included in the transfer:

Measurement Devices	<input type="checkbox"/> Present and should be maintained.	<input type="checkbox"/> Should be required prior to diverting water.	<input checked="" type="checkbox"/> May be required in the future.
Headgates	<input type="checkbox"/> Present and should be maintained.	<input type="checkbox"/> Should be required prior to diverting water.	<input checked="" type="checkbox"/> May be required in the future.

RECEIVED  
APR 19 2007  
WATER RESOURCES DEPT.  
SALEM, OREGON





# Oregon

John A. Kitzhaber, M.D., Governor

## Water Resources Department

Commerce Building  
158 12th Street NE  
Salem, OR 97310-0210  
(503) 378-3739  
FAX (503) 378-8130

### INTEROFFICE MEMO

TO: TRANSFER SECTION

DATE: 4-12-07

FROM: \_\_\_\_\_ WATERMASTER, DISTRICT # \_\_\_\_\_  
\_\_\_\_\_ GROUNDWATER SECTION

(SIGNATURE) Mike Zwart *date signed June 29, 2007*

SUBJECT: PERMIT AMENDMENT # 10360

A change in: POU POD APOA of water.

In the name(s) of Coventry Farms LLC / Adrienne Good

In my opinion (assuming the right is valid), the proposed change

☒ MAY BE MADE WITHOUT INJURY ☐ WOULD RESULT IN INJURY\* to an existing water right.

\*The approval of this transfer application would result in injury to other water rights because \_\_\_\_\_

\_\_\_\_\_  
\_\_\_\_\_  
\_\_\_\_\_

The existing right may not be valid because \_\_\_\_\_

\_\_\_\_\_  
\_\_\_\_\_

Headgate notices HAVE HAVE NOT Been issued for diversion from the source(s) which serve(s) this right.

If for change in point of diversion, is there any intervening point(s) for diversion between the authorized and proposed points of diversion? (Yes or No) \_\_\_\_\_

In my opinion, the order approving the subject transfer application should include the following in regard to the appropriator installing suitable measuring devices in the diversion works:

\_\_\_\_\_ (1) PRIOR to the diverting of water at the new point of diversion . . .

\_\_\_\_\_ (2) WHEN IN the judgement of the watermaster it becomes necessary . . .

The enclosed copy of the transfer application and map(s) is for your records.





**OREGON WATER RESOURCES DEPARTMENT  
INTEROFFICE MEMO**

To: Ground Water Rights Files

Date: June 29, 2007

From: Michael J. Zwart

Subject: Application Review: T-10360, Coventry Farms, LLC/Adrienne Good  
(Permit Amendment)

This application proposes an additional POA as a result of a deficiency in rate from the authorized POAs. To fully develop the permit, a second sump is proposed which will augment the production from Sump 1 and a drilled well (CURR 50837). These POAs will all develop the same shallow aquifer.

I find that the proposed change may be made without injury provided the following: the right is valid and the Watermaster can approve the proposal.



# Oregon

Theodore R. Kulongoski, Governor

## Water Resources Department

North Mall Office Building  
725 Summer Street NE, Suite A  
Salem, OR 97301-1266  
503-986-0900  
FAX 503-986-0904

April 11, 2007

COVENTRY FARMS LLC  
ADRIENNE GOOD  
PO BOX 1579  
SANTA CLARITA, CA 91386

Reference: Permit Amendment Transfer 10360

On April 4, 2007 we received your request for permit amendment change in place of use, additional point of appropriation for use of water from a Well, tributary to Summers Creek. The application was accompanied by \$700.00. Our receipt 86964 is enclosed.

By copy of this letter, we are asking the Watermaster for his report regarding the potential for injury to existing water rights which may be caused by the change.

Except as provided under ORS 540.510(3) for municipalities, you may not use water in the new place of use, or from the new point of appropriation, until 60 days after we received your notice (application) and the permit amendment has been approved.

We will notify you if additional information or corrections to the application or map are required.

If you have any questions, please call the Transfer Section, (503)986-0900.

cc: Watermaster #19  
Groundwater

enclosure



# Oregon

Theodore R. Kulongoski, Governor

## Water Resources Department

725 Summer Street NE, Suite A

Salem, OR 97301-1271

503-986-0900

FAX 503-986-0904

### Notice of Application for Water Right Transfer, Temporary Transfer, or Permit Amendment 04/10/2007

The Department seeks comment on the recently-filed application listed below. Any person may comment on the application. Comments must be received by the Department within 30 days of the date of this notice.

County: CURRY  
Transfer: 10360  
Water Right: PERMIT G 13794  
Priority Date: 1998  
Name: COVENTRY FARMS LLC / ADRIENNE GOOD  
Address: PO BOX 1579; SANTA CLARITA CA 91386  
Change: POU/APOA  
Source: WELL  
Authorized APOA: T31S R15W 33  
Proposed APOA: T31S R15W 33  
Authorized POU: T31S R15W 33  
Proposed POU: T31S R15W 33

The holder of a water right may apply to permanently change an existing water use subject to transfer. A transfer application may involve any of the following changes: Point of diversion or appropriation (POD; POA); Additional point of diversion or appropriation (APOD; APOA); Historic POD (HIST); Place of use (POU); Character of use (USE); Instream (ISWR); Substitution (SUB); or Exchange (EXCH).

The holder of a water right subject to transfer may request to temporarily change the place of use of the water for up to 5 years and, if necessary to convey the water, to temporarily change the point of diversion or appropriation.

The holder of a water right permit may apply to change a point of diversion (POD) or appropriation (POA) or to change the place of use (POU).

Any person who provides comments within the comment period will receive a copy of the Department's preliminary determination of whether the application should be approved or rejected after the Department has completed a review of the application and will be provided an opportunity to protest the application and preliminary determination at that time. The Director may presume that the transfer would be allowed by, and compatible with comprehensive plans unless an affected local government informs the Director otherwise within 30 days of this notice. Comments should be sent to the Transfers Section at the Department's Salem office.



## Oregon Water Resources Department Land Use Information Form

THIS FORM IS NOT REQUIRED IF: 1) water is to be diverted, conveyed, and/or used only on federal lands; or 2) the application is for a water-right transfer, allocation of conserved water, exchange, permit amendment, or ground water registration modification, and all of the following apply: a) only the place of use is proposed for change, b) there are no structural changes, c) the use of water is for irrigation, and d) the use is located in an irrigation district or exclusive farm-use zone.

Applicant Name: Coventry Farms, LLC (Adrienne Good)  
Mailing Address: P.O. Box 1579  
City: Santa Clarita State: CA Zip: 91386-1579 Day Phone: 661-252-2028

This application is related to a Measure 37 claim. ☐ Yes ☒ No

### A. Land and Location

Please include the following information for all tax lots where water will be diverted (taken from its source), conveyed (transported), or used. Applicants for municipal use, or irrigation uses within irrigation districts may substitute existing and proposed service-area boundaries for the tax-lot information requested below.

Township	Range	Section	¼ ¼	Tax Lot #	Plan Designation (e.g. Rural Residential/RR-5)	Water to be:	Proposed Land Use:
31S	15W	33	NE/NE	100		<input checked="" type="checkbox"/> Diverted <input checked="" type="checkbox"/> Conveyed <input checked="" type="checkbox"/> Used	Cranberries
			SE/NE	100		<input checked="" type="checkbox"/> Diverted <input checked="" type="checkbox"/> Conveyed <input checked="" type="checkbox"/> Used	Cranberries
						<input type="checkbox"/> Diverted <input type="checkbox"/> Conveyed <input type="checkbox"/> Used	
						<input type="checkbox"/> Diverted <input type="checkbox"/> Conveyed <input type="checkbox"/> Used	

List all counties and cities where water is proposed to be diverted, conveyed, or used. CURRY

### B. Description of Proposed Use

Type of application to be filed with the Water Resources Department:

- ☐ Permit to Use or Store Water      ☐ Water-Right Transfer      ☐ Exchange of Water  
☐ Allocation of Conserved Water      ☐ Limited Water Use License  
☒ Permit Amendment or Ground Water Registration Modification

Source of water: ☐ Reservoir/Pond    ☒ Ground Water    ☐ Surface Water (name) \_\_\_\_\_

Estimated quantity of water needed: 0.334 ☒ cubic feet per second    ☐ gallons per minute    ☐ acre-feet

Intended use of water: ☐ Irrigation    ☐ Commercial    ☐ Industrial    ☐ Domestic for \_\_\_\_\_ household(s)  
☐ Municipal    ☐ Quasi-municipal    ☐ Instream    ☒ Other CRANBERRY OPERATIONS

Briefly describe: Permit amendment to re-describe place of use and add an additional ground water source - a sump.

**Note to applicant:** If the Land Use Information Form cannot be completed while you wait, please have a local government representative sign the receipt below and include it with the application filed with the Water Resources Department.

### Receipt for Request for Land Use Information

State of Oregon  
Water Resources Department  
725 Summer Street NE, Suite A  
Salem, OR 97301-1266

RECEIVED

APR 04 2007

WATER RESOURCES DEPT  
SALEM, OREGON

T 10360



## For Local Government Use Only

The following section must be completed by a planning official from each county and city listed unless the project will be located entirely within the city limits. In that case, only the city planning agency must complete this form.

This deals only with the local land-use plan. Do not include approval for activities such as building or grading permits.

### Please check the appropriate box below and provide the requested information

- ☒ Land uses to be served by proposed water uses (including proposed construction) are allowed outright or are not regulated by your comprehensive plan. Cite applicable ordinance section(s): \_\_\_\_\_.

Section 3.061 (1) Farming

- ☐ Land uses to be served by proposed water uses (including proposed construction) involve discretionary land-use approvals as listed in the table below. (Please attach documentation of applicable land-use approvals which have already been obtained. Record of Action/land-use decision and accompanying findings are sufficient.)

If approvals have been obtained but all appeal periods have not ended, check "Being pursued".

Type of Land-Use Approval Needed (e.g. plan amendments, rezones, conditional-use permits, etc.)	Cite Most Significant, Applicable Plan Policies & Ordinance Section References	Land-Use Approval:	
		<input type="checkbox"/> Obtained <input type="checkbox"/> Denied	<input type="checkbox"/> Being pursued <input type="checkbox"/> Not being pursued
		<input type="checkbox"/> Obtained <input type="checkbox"/> Denied	<input type="checkbox"/> Being pursued <input type="checkbox"/> Not being pursued
		<input type="checkbox"/> Obtained <input type="checkbox"/> Denied	<input type="checkbox"/> Being pursued <input type="checkbox"/> Not being pursued
		<input type="checkbox"/> Obtained <input type="checkbox"/> Denied	<input type="checkbox"/> Being pursued <input type="checkbox"/> Not being pursued
		<input type="checkbox"/> Obtained <input type="checkbox"/> Denied	<input type="checkbox"/> Being pursued <input type="checkbox"/> Not being pursued

Local governments are invited to express special land-use concerns or make recommendations to the Water Resources Department regarding this proposed use of water below, or on a separate sheet.

Farming outright use in Agricultural  
Farm District zone

Name: Jodi Ferrin Title: Assoc Planner  
Signature: Jodi Ferrin Phone: 247-3263 Date: 3-30-2007  
Government Entity: Curry County

**Note to local government representative:** Please complete this form or sign the receipt below and return it to the applicant. If you sign the receipt, you will have 30 days from the Water Resources Department's notice date to return the completed Land Use Information Form or WRD may presume the land use associated with the proposed use of water is compatible with local comprehensive plans.

### Receipt for Request for Land Use Information

Applicant name: \_\_\_\_\_

City or County: \_\_\_\_\_ Staff contact: \_\_\_\_\_

Signature: \_\_\_\_\_ Phone: \_\_\_\_\_ Date: \_\_\_\_\_

RECEIVED

APR 04 2007

WATER RESOURCES DEPT  
SALEM, OREGON

### Application

- X The type of change is clearly indicated.
- X The application is appropriately signed.
- X Appropriate fees were paid. ☐ If overpayment, Refund Request to be sent with FO
- X Land use form matches affected tax lots and is signed by proper official. (from ALL affected Gov't's)
- ☐ Ditch company, district, and/or BOR, sent a copy of the application and map, if appropriate.
- ☐ Valid permit completion date?
- X All required attachments received.

### Application Map

- X The map size and scale accurate and appropriate per OAR 690-380-3100(1)(b)(c)&(d).
- X All authorized and proposed POD's/POA's and POU are properly described on the map.
- X Metes and bounds for the POD's/POA's are properly described on the map.
- X The POD/POA dimensions & ¼ ¼ on map match the permit amendment application and permit descriptions.
- X Map acres match the tabulation on the permit.
- X Have permit maps. X Amendment map matches permit map.

### Determining the "From" and "To" Lands (make working copy of application and permits to mark on)

- X Only the authorized POD's/POA's and POU's to be transferred are listed.
- X Application & permit tabulations match. (Mark on appl. and permit copies and note corrections needed)
- X Marked on permit the acreage being transferred.

### Permit Ownership

- X The applicant is the holder of the permit.
- ☐ All holders of the permit have signed the application.
- ☐ If necessary, there is a notarized, signed statement of consent from permit holders other than applicant.
- ☐ If necessary, the permit has been assigned to permit amendment applicant.
- ☐ Agent has authorization to make decisions.

### Evaluation (materials needed for peer reviewer in bold)

- |                                       |   |   |  |
|---------------------------------------|---|---|--|
| <b>X Application complete</b>         | <b>X Permit</b>                               | <b>X Land use form</b>                      | <b>X Plat card</b>                             |
| <b>X Amendment Map</b>                | <b>X Permit Map</b>                           | <b>X Fees paid</b>                          | <b>X Well logs</b>                             |
| Reviews/comments/conditions received? | <b>X Watermaster</b>                          | <input type="checkbox"/> ODFW               | <b>X GW</b>                                    |
| Headgate                              | <input type="checkbox"/> When in the judgment | <input type="checkbox"/> Prior to diverting | <input type="checkbox"/> Existing and maintain |
| Measuring Devices                     | <input type="checkbox"/> When in the judgment | <b>X Prior to diverting</b>                 | <input type="checkbox"/> Existing and maintain |
- Injury: **N**                      Enlargement: **N**
- Conditions to avoid enlargement/injury -

Indicate in this column whether or not the item is satisfied.

## Permit Amendment Application – ORS 537.211

### Completeness Checklist

Applicant's Name:

Coventry Farms/Adrienne Good

(Form last revised: October 30, 2006)

#### Section A – Status of Permit

Is this a permit that can be amended?

**NOTE:** The Department CANNOT accept a Permit Amendment application for any permit that has:

- OK
- N/A 1) a permit completion date that has expired; or  
N/A 2) a pending permit extension of time application on file with the Department; or  
N/A 3) a pending claim of beneficial use report on file with the Department.

If the subject permit falls into any of the above categories, RETURN the application & fee to the applicant.

#### Section B – Type of Change

Is the proposed change(s) allowed under the Permit Amendment process?

[ORS 537.211(4)]

OK

**NOTE:** Only POD, POA or POU changes are allowed on Permit Amendments.

If the application proposes a change other than those listed above, RETURN the application & fee to the applicant.

#### Section C - Fees

Have the appropriate fees been paid?

Total Required Fees:

700

OK

Fee Schedule – ORS 536.050(1)(h)

Total Fees Paid:

700

\$350 - Base fee (1<sup>st</sup> change and 1<sup>st</sup> CFS of water)

+ \$350 - Each additional type of change requested

Fees Due (if any):

0

+ \$175 - For each CFS, or fraction thereof, requested beyond 1<sup>st</sup> CFS  
(for POU, Type of Use, or Exchange)

Refund Due (if any):

0

If the applicant has NOT submitted the total fees required, RETURN the application & deficient fee to the applicant.

#### Section D – Completeness

Indicate in this column whether an item is incomplete, and if so, identify the deficiency.

Is the Permit Amendment application complete?

All required elements necessary for a complete permit amendment application are listed below.

Indicate whether or not the applicant has answered and/or supplied attachments to adequately address each of the following items. If any one of the items is deficient, then the application is incomplete.

**NOTE:** For reference, the application page number upon which each item is requested is identified.

If the application is NOT complete, RETURN the application & fee to the applicant.

- OK
- Applicant's name, mailing address and contact information.

(Page 1)

- N/A
- Agent's name, mailing address and contact information, if applicable.

(Page 1)

- OK
- Are multiple permits being amended? YES NO  
If YES..... the applicant must supply a separate "set" of pages 3 through 7 of the application form for each permit to be amended.

(Page 2)

- OK
- The type of amendment being proposed.

POU/APOA

(Page 2)

- OK
- Reason for the permit amendment.

(Page 2)

- OK
- Current permit information – permit number, use, priority date, source(s), etc.

(Page 3)



	<ul style="list-style-type: none"> <li>• If for a change in POU.....Are there any "layered" irrigation rights, permits, or GR registrations appurtenant to the same place of use as the permit proposed to be amended? <b>YES NO</b> If <b>YES</b>..... the other "layered" water uses subject to transfer must either change concurrently or be cancelled, except as provided in OAR 690-380-2240(5). (Page 3)</li> </ul>
ok	<ul style="list-style-type: none"> <li>• Location description of the authorized POA/POD to be amended. (Page 4) <b>NOTE:</b> Ensure that the location coordinates listed in the application match the point and location coordinates illustrated on the application map. Additionally, if the existing authorized source is ground water (POA), the applicant must either: _____ 1) supply a copy of the well log(s), <u>or</u> _____ 2) if well logs are <b>not available</b>, describe the construction of the well(s) in the table provided on page 4 of the application.</li> </ul>
ok	<ul style="list-style-type: none"> <li>• Location description of the existing authorized POU and associated acres (if applicable). (Page 5) <b>NOTE:</b> Ensure that the location and number of acres listed per ¼ ¼ in the application match those illustrated on the application map.</li> </ul>
ok	<ul style="list-style-type: none"> <li>• Location description of the proposed POA/POD. (Page 6) <b>NOTE:</b> Ensure that the proposed location coordinates listed in the application match the proposed point and location coordinates illustrated on the application map. Additionally, if the proposed source is ground water (POA), the applicant must either: _____ 1) supply a copy of the well log(s), <u>or</u> _____ 2) if well logs are <b>not available</b> <u>or</u> the well is <b>not yet constructed</b>, describe the construction of the well(s) in the table provided on page 6 of the application.</li> </ul>
ok	<ul style="list-style-type: none"> <li>• Location description of the proposed POU and associated acres (if applicable). (Page 7) <b>NOTE:</b> Ensure that the location and number of acres listed per ¼ ¼ in the application match those illustrated on the application map.</li> </ul>
ok	<ul style="list-style-type: none"> <li>• Affected districts and local governments. (Page 8) If within a district/local government jurisdiction, ensure that name &amp; mailing address is provided.</li> </ul>
ok	<ul style="list-style-type: none"> <li>• Is the applicant the permit holder of record? <b>YES NO</b> (Page 8) If <b>NO</b>..... the applicant must either submit: _____ 1) a Request for Assignment form &amp; fee in order to be assigned to the permit, <u>or</u> _____ 2) an Affidavit of Consent from the permit holder giving permission for the amendment.</li> </ul>
ok	<ul style="list-style-type: none"> <li>• If the permit holder of record does <b>not</b> own or control the land <b>TO</b> which the place of use is being moved, has a Request for Assignment form been submitted to assign the owner of the <b>TO</b> land to the permit? <b>YES NO</b> (Page 9)</li> </ul>
ok	<ul style="list-style-type: none"> <li>• Map..... (<b>NOT</b> required to be prepared by a CWRE). (Page 10) _____ north arrow _____ size &amp; scale _____ other: _____ _____ authorized acreage per ¼ ¼ matches the permit _____ authorized POD/POA and POU (clearly shown, labeled &amp; matches application listing) _____ point plotted for the authorized POD/POA agrees with location coordinates _____ proposed POD/POA and/or POU (clearly shown, labeled &amp; matches application "proposed" listing) _____ location coordinates accurately describe the point identified as the proposed POD/POA</li> </ul>
ok	<ul style="list-style-type: none"> <li>• Land Use form, if applicable. (Page 10) May be needed if the POD/POA or POU is moving a great distance <u>and</u> off of land originally involved in permit.</li> </ul>
ok	<ul style="list-style-type: none"> <li>• Signature(s) of applicant(s): (Page 11) <u>All</u> applicants listed on page 1 of the application <b>must</b> sign the application.</li> </ul>
WRD Completeness Reviewer's Name: <u>Sarah Henderson</u> Date: <u>4-5-2007</u>	

TRANSFER CHECK OFF LIST

TRANSFER FILE # 10360  
DATE RECEIVED 4-4-07  
DATE MONEY SLIPPED 4-4-07  
DATE RECEIPTED 4-4-07  
VALID WATER RIGHT? X Yes        No  
TEMP ALT AC        IRR DIST        PERM AMEND X DIV 15         
TEMP Div 15        ISWR       

LETTER FROM ATTORNEY        YES (PUT INFO ON FRONT COVER) X NO

FOLDER FILLED OUT\* yes

ENTERED IN DB yes

CONTENTS MARKED yes  
COLOR CODED X Yes  
4 COPIES MADE & STAMPED yes

CERTIFICATE MARKED no  
CERTIFICATE COPIED no  
PULL APPLICATIONS yes  
APP FOLDER MARKED yes  
FINAL PROOF MAP COPIED no  
PERMIT MARKED yes  
PERMIT COPIED yes  
PERMIT MAP COPIED yes  
DECRB MARKED no  
DECRB COPIED no  
ADJUDICATION MAP COPIED no

ENTRIES CHECKED 4-10-07 CHECKED BY        INIT FOLDER         
PUBLIC NOTICE DATE 4-10-07 (PREPARED & COPIED) yes

BETTER SENT yes Irrigation District no (copy of app & map)

COPY TO WM yes  
BLUE FORM TO WM yes Orange Perm Amend/Yellow Temp/Grn Dist/Lav Alt Acr/pink his  
COPY TO GW yes POA, APOA, or [SW TO GW ONLY(as POD)]  
BLUE FORM TO GW yes Orange Perm Amend/Yellow Temp/Grn Dist/Lav Alt Acr/pink his

COPY TO CWRE no  
LETTER TO ODFW no ALL Surface water POU/USE (POD and APOD FISH SCREENS)

ANSWER SENT TO: per Amen drawer SW --- NCR --- SCR --- ER

PRINT DATA IF THERE ARE MANY FILES INVOLVED AND GLUE TO FOLDER

Oregon Water Resources Department  
Water Rights Division

Water Rights Application  
Number G-14839

**Final Order**  
**Extension of Time for Permit Number G-13794**

**Appeal Rights**

**This is a final order in other than contested case.** This order is subject to judicial review under ORS 183.484. Any petition for judicial review must be filed within the 60 day time period specified by ORS 183.484(2). Pursuant to ORS 536.075 and OAR 137-004-0080 you may either petition for judicial review or petition the Director for reconsideration of this order. A petition for reconsideration may be granted or denied by the Director, and if no action is taken within 60 days following the date the petition was filed, the petition shall be deemed denied.

**Application History**

The Department issued Permit G-13794 on February 28, 2000. The permit called for complete application of water to beneficial use by October 1, 2004. On November 7, 2006, Adrienne Good (Coventry Farms LLC) submitted an application to the Department for an extension of time for Permit G-13794. In accordance with OAR 690-315-0050(2), on March 20, 2007, the Department issued a Proposed Final Order proposing to extend the time to complete construction and to fully apply water to beneficial use to October 1, 2009. The protest period closed May 4, 2007, in accordance with OAR 690-315-0060(1). No protest was filed.


At time of issuance of the Proposed Final Order the Department concluded that, based on the factors demonstrated by the applicant, the permit may be extended subject to no additional conditions.

The applicant has demonstrated good cause for the permit extension pursuant to ORS 537.630, 539.010(5) and OAR 690-315-0040(2).

Order

The extension of time for Application G-14839, Permit G-13794, therefore, is approved. The deadline for completing construction and for applying water to full beneficial use is extended to October 1, 2009.

DATED: May 17, 2007



Dwight French, Administrator of  
Water Rights and Adjudications  
for  
Phillip C. Ward, Director

If you have any questions about statements contained in this document, please contact Kim R. French at (503) 986-0813.

If you have other questions about the Department or any of its programs, please contact our Water Resources Customer Service Group at (503) 986-0900





# Oregon

Theodore R. Kulongoski, Governor

## Water Resources Department

North Mall Office Building  
725 Summer Street NE, Suite A  
Salem, OR 97301-1266  
503-986-0900  
FAX 503-986-0904

April 11, 2007

COVENTRY FARMS LLC  
ADRIENNE GOOD  
PO BOX 1579  
SANTA CLARITA, CA 91386

Reference: Permit Amendment Transfer 10360

On April 4, 2007 we received your request for permit amendment change in place of use, additional point of appropriation for use of water from a Well, tributary to Summers Creek. The application was accompanied by \$700.00. Our receipt 86964 is enclosed.

By copy of this letter, we are asking the Watermaster for his report regarding the potential for injury to existing water rights which may be caused by the change.

Except as provided under ORS 540.510(3) for municipalities, you may not use water in the new place of use, or from the new point of appropriation, until 60 days after we received your notice (application) and the permit amendment has been approved.

We will notify you if additional information or corrections to the application or map are required.

If you have any questions, please call the Transfer Section, (503)986-0900.

cc: Watermaster #19  
Groundwater

enclosure



# Oregon

Theodore R. Kulongoski, Governor

## Water Resources Department

725 Summer Street NE, Suite A

Salem, OR 97301-1271

503-986-0900

FAX 503-986-0904

### Notice of Application for Water Right Transfer, Temporary Transfer, or Permit Amendment 04/10/2007

The Department seeks comment on the recently-filed application listed below. Any person may comment on the application. Comments must be received by the Department within 30 days of the date of this notice.

County: CURRY  
Transfer: 10360  
Water Right: PERMIT G 13794  
Priority Date: 1998  
Name: COVENTRY FARMS LLC / ADRIENNE GOOD  
Address: PO BOX 1579; SANTA CLARITA CA 91386  
Change: POU/APOA  
Source: WELL  
Authorized APOA: T31S R15W 33  
Proposed APOA: T31S R15W 33  
Authorized POU: T31S R15W 33  
Proposed POU: T31S R15W 33

The holder of a water right may apply to permanently change an existing water use subject to transfer. A transfer application may involve any of the following changes: Point of diversion or appropriation (POD; POA); Additional point of diversion or appropriation (APOD; APOA); Historic POD (HIST); Place of use (POU); Character of use (USE); Instream (ISWR); Substitution (SUB); or Exchange (EXCH).

The holder of a water right subject to transfer may request to temporarily change the place of use of the water for up to 5 years and, if necessary to convey the water, to temporarily change the point of diversion or appropriation.

The holder of a water right permit may apply to change a point of diversion (POD) or appropriation (POA) or to change the place of use (POU).

Any person who provides comments within the comment period will receive a copy of the Department's preliminary determination of whether the application should be approved or rejected after the Department has completed a review of the application and will be provided an opportunity to protest the application and preliminary determination at that time. The Director may presume that the transfer would be allowed by, and compatible with comprehensive plans unless an affected local government informs the Director otherwise within 30 days of this notice. Comments should be sent to the Transfers Section at the Department's Salem office.

**STATE OF OREGON  
WATER RESOURCES DEPARTMENT**

RECEIPT # **86964**

725 Summer St. N.E. Ste. A  
SALEM, OR 97301-4172  
(503) 986-0900 / (503) 986-0904 (fax)

INVOICE # \_\_\_\_\_

RECEIVED FROM: Corentin Farms LLC

BY: \_\_\_\_\_

APPLICATION	
PERMIT	
TRANSFER	<u>T-10360</u>

CASH: ☐ CHECK: # 4168 OTHER: (IDENTIFY) ☐ \_\_\_\_\_

TOTAL REC'D \$ 700.00

**1083 TREASURY 4170 WRD MISC CASH ACCT**

0407 COPIES \$ \_\_\_\_\_  
OTHER: (IDENTIFY) \$ \_\_\_\_\_

0243 I/S Lease \_\_\_\_\_ 0244 Muni Water Mgmt. Plan \_\_\_\_\_ 0245 Cons. Water \_\_\_\_\_

**4270 WRD OPERATING ACCT**

**MISCELLANEOUS**

0407 COPY & TAPE FEES \$ \_\_\_\_\_  
0410 RESEARCH FEES \$ \_\_\_\_\_  
0408 MISC REVENUE: (IDENTIFY) \$ \_\_\_\_\_  
TC162 DEPOSIT LIAB. (IDENTIFY) \$ \_\_\_\_\_  
0240 EXTENSION OF TIME \$ \_\_\_\_\_

**WATER RIGHTS:**

0201 SURFACE WATER	EXAM FEE \$ _____	0202 \$ _____	RECORD FEE
0203 GROUND WATER	\$ _____	0204 \$ _____	\$ _____
0205 TRANSFER	\$ <u>700.00</u>		

**WELL CONSTRUCTION**

0218 WELL DRILL CONSTRUCTOR	EXAM FEE \$ _____	0219 \$ _____	LICENSE FEE
LANDOWNER'S PERMIT		0220 \$ _____	\$ _____

OTHER (IDENTIFY) \_\_\_\_\_

**0536 TREASURY 0437 WELL CONST. START FEE**

0211 WELL CONST START FEE \$ \_\_\_\_\_ CARD # \_\_\_\_\_  
0210 MONITORING WELLS \$ \_\_\_\_\_ CARD # \_\_\_\_\_

OTHER (IDENTIFY) \_\_\_\_\_

**0607 TREASURY 0467 HYDRO ACTIVITY LIC NUMBER**

0233 POWER LICENSE FEE (FW/WRD) \$ \_\_\_\_\_  
0231 HYDRO LICENSE FEE (FW/WRD) \$ \_\_\_\_\_  
HYDRO APPLICATION \$ \_\_\_\_\_

**TREASURY OTHER / RDX**

FUND \_\_\_\_\_ TITLE \_\_\_\_\_

OBJ. CODE \_\_\_\_\_ VENDOR # \_\_\_\_\_

DESCRIPTION \$ \_\_\_\_\_

RECEIPT: **86964**

DATED: 4/4/07 BY: Kouh DeBro





Oregon Water Resources Department  
725 Summer Street NE, Suite A  
Salem Oregon 97301-1266  
(503) 986-0900  
[www.wrd.state.or.us](http://www.wrd.state.or.us)

# Application for Permit Amendment or Ground Water Registration Modification

Please type or print legibly in dark ink. If your application is incomplete or inaccurate, we will return it to you. If any requested information does not apply to your application, insert "N/A" to indicate Not Applicable. As you complete this form, please refer to notes and guidance included on the application. A summary of review criteria and procedures that are generally applicable to these applications is available at [www.wrd.state.or.us/OWRD/PUBS/forms.shtml](http://www.wrd.state.or.us/OWRD/PUBS/forms.shtml).

## 1. TYPE OF APPLICATION

Please check **one** of the following:

☒ Permit Amendment ☐ Ground Water Registration Modification

## 2. APPLICANT INFORMATION

Name: Coventry Farms, LLC (Adrienne Good)  
First Last

Address: P.O. Box 1579

Santa Clarita CA 91386-1579  
City State Zip

Phone: 661-252-2028  
Home Work Other

Fax: \_\_\_\_\_ E-Mail address: \_\_\_\_\_

## 3. AGENT INFORMATION

(The agent listed is authorized to represent the applicant in all matters relating to this application.)

Name: \_\_\_\_\_  
First Last

Address: \_\_\_\_\_

\_\_\_\_\_  
City State Zip

Phone: \_\_\_\_\_  
Home Work Other

Fax: \_\_\_\_\_ E-Mail address: \_\_\_\_\_

- If an agent is listed above, please check **one** of the following:
- ☐ Please send all correspondence to Agent. Send *copies* of correspondence to Applicant; **or**
- ☐ Please send all correspondence to Applicant. Send *copies* of correspondence to Agent.

RECEIVED

APR 04 2007

WATER RESOURCES DEPT  
SALEM, OREGON

Fax: 10360

### Permit Amendments

- If you propose to amend multiple permits under this application, a separate set of pages 3 through 7 must be provided for each permit. (**NOTE:** Concurrent changes to a water right must be filed separately on a transfer application.)

### Ground Water Registration Modifications

- You may propose modification of only one ground water registration per application, unless in accordance with OAR 690-382-0300(2), the ground water registrations to be modified are layered. (**NOTE:** Concurrent changes to a water right must be filed separately on a transfer application.)

## 4. TYPE OF AMENDMENT OR MODIFICATION PROPOSED

Please check **all** of the following that apply:

Point of Diversion or Appropriation	Place of Use	Character of Use
<input type="checkbox"/> <b>Change</b> (The old point of diversion or appropriation will <b>not</b> be used for the portion of the water right affected by the amendment or modification.)  <input checked="" type="checkbox"/> <b>Additional</b> (Both the old <u>and</u> new points of diversion or appropriation will be used for the portion of the water right affected by the amendment or modification.)  <p style="text-align: center;"><u>Not Available for Ground Water Registrations</u></p> <input type="checkbox"/> <b>Surface Water to Ground Water</b> (A new point of appropriation will be used <b>instead of</b> the old point of diversion. The old point of diversion will <b>not</b> be used.)	<input type="checkbox"/> <b>All of the Permit or Registration will be exercised at a different location than currently authorized</b> (Use of water at the current authorized location will be discontinued.)  <input checked="" type="checkbox"/> <b>Only a portion of the Permit or Registration will be exercised at a different location than currently authorized</b> (Use of water at a <u>portion</u> of the current authorized location will be discontinued.)	<p style="text-align: center;"><u>Not Available for Permit Amendments</u></p> <p><b>Change existing authorized use to the following proposed <u>new</u> use:</b></p> <input type="checkbox"/> Irrigation <input type="checkbox"/> Municipal <input type="checkbox"/> Quasi-municipal <input type="checkbox"/> Commercial <input type="checkbox"/> Industrial <input type="checkbox"/> Domestic (indicate number of households): _____ <input type="checkbox"/> Other _____

**RECEIVED**

**APR 04 2007**

**WATER RESOURCES DEPT  
SALEM, OREGON**

- Reason(s) for amendment/modification(s): In order to develop the full 29 acres allowed in the permit, it is necessary to construct approximately 9 acres of cranberry bogs on contiguous portion of TL-100 in the SE/NE section 33. Additional sump needed to pump full rate.



## 5. CURRENT PERMIT OR REGISTRATION INFORMATION

Permit or Registration to be Amended/Modified (*check and complete one of the following*):

<input checked="" type="checkbox"/>	Permit to be Amended:	<u>G-13794</u> <small>Permit Number</small>	<u>10/1/2009</u> <u>(extended)</u> <small>Current Completion Date of Permit</small>
<input type="checkbox"/>	Ground Water Registration to be Modified:	 <small>Ground Water Registration Number</small>	<i>NOTE: Concurrent changes to a water right must be filed separately on a transfer application.</i>

- Name on Permit or Registration: Coventry Farms, LLC (Adrienne Good) (Assigned)
- County: Curry
- Authorized Use(s) to be affected by this Amendment/Modification: \_\_\_\_\_  
Cranberry Use

- Priority Date(s): 9/21/1998

*If there are **multiple Priority Dates** identified on the Permit or Registration, any information provided on **pages 4 through 7** must identify which **priority date** is associated with each of the authorized and proposed points of diversion or appropriation and places of use.*

- All Source(s) of Water to be affected by this Amendment/Modification: \_\_\_\_\_  
A well and a sump

Tributary to: Summers Creek Basin

*If there are **multiple Sources** listed on the Permit or Registration, any information provided on **pages 4 through 7** must identify which **source** is associated with each of the authorized and proposed points of diversion or appropriation and places of use.*

**For an application proposing a Change in Place of Use or Character of Use:**

- Are there any other “**Layered**” Water Rights, Permits, or Ground Water Registrations issued for **Irrigation** purposes that are appurtenant to the same place of use as the Permit or Registration being Amended/Modified? ☐ Yes ☐ No ☐ N/A -No Change in Use or Place of Use

If “**Yes**”, pursuant to ORS 540.510, OAR 690-380-2240 and OAR 690-382-0200, **the other “layered” water uses subject to transfer must either change concurrently or be cancelled, except as provided in OAR 690-380-2240(5).**

- Remarks: NA

**RECEIVED**

**APR 04 2007**

**WATER RESOURCES DEPT  
SALEM, OREGON**

T 10360

- The following information **must be provided** only for those points of diversion or appropriation that **are involved in the permit amendment or ground water registration modification (i.e., list only the portion of the permit/registration you propose to amend/modify.)**  
Attach additional pages as necessary.

Government lot and donation land claim numbers must be included in the tables below **only** if the information is reflected on the existing permit or ground water registration.

### Location of Existing Authorized Point(s) of Diversion or Appropriation to be Changed:

(i.e., the allowed point(s) of diversion/appropriation that will be affected by the proposed amendment/modification, the "FROM" point(s) of diversion/appropriation)

If Ground Water, OWRD Well Log ID No. (or Well ID Tag No. L-____)	Source and Priority Date	Township	Range	Mer	Sec	¼ ¼	Tax Lot, DLC or Gov't Lot	Survey Coordinates (coordinates from a recognized survey corner)
L-53151 Well hasn't moved	Well 9/21/1998	31S	15W	WM	33	NE/NE		70 feet South & 1095 feet West from the NE Corner Section 33
Sump has been Enlarged but Hasn't moved	Sump (1) 9/21/1998	32S	15W	WM	33	NE/NE		100 feet South & 95 feet West from the NE Corner Section 33

- Does the permit/registration being amended/modified involve a ground water source(s)?  
☒ Yes      ☐ No (Surface water source only.)

If "Yes", for each authorized point of appropriation (well) involved, you must either:

- Supply a copy of the well log(s) for each point of appropriation that is **clearly labeled** and associated with the corresponding well in the table above and on the accompanying application map.

(NOTE: You may search for well logs on the Department's website at: [www.wrd.state.or.us](http://www.wrd.state.or.us))

**or**

- If a well log is **not** available, you must describe the construction of the authorized point of appropriation by completing the table below. Attach additional copies as necessary.

### Construction of Existing Authorized Point(s) of Appropriation – (Only needed if no well log is available.)

Wells in this listing must be **clearly tied** to corresponding well location(s) described in the table above and shown on the accompanying application map.

OWRD Well No. as identified in table above	Diameter	Type and size of casing	No. of feet of casing	Intervals casing is perforated (in feet)	Seal depth	Est. depth to water	Est. depth to water bearing stratum	Type of access port or measuring device	Total well depth
Sump (1)	200 ft.	NA	NA	NA	NA	7 ft.	7 ft. (varies)	Open sump	About 12 ft.

T 10360

RECEIVED

APR 04 2007



- Government lot and donation land claim numbers must be included in the tables below only if the information is reflected on the existing permit or ground water registration.*

(i.e., the allowed lands that will be affected by the proposed amendment/modification, the "FROM" lands)

RECEIVED
APR 04 2007
WATER RESOURCES DEPT SALEM, OREGON

 $FS$



## 6. PROPOSED PERMIT AMENDMENT OR REGISTRATION MODIFICATION

- Describe proposed changes to the permit or registration involving point(s) of diversion and/or appropriation. Survey coordinates described below should accurately correspond to the points shown on the accompanying application map. Attach additional pages as necessary.

**Location of Proposed Point(s) of Diversion or Appropriation:** (i.e., the "TO" point(s) of diversion/appropriation)

(NOTE: Complete this table **only** if a Change in Point of Diversion or Appropriation is being proposed.)

Source	Township	Range	Mer	Sec	¼ ¼ Section	Tax Lot, DLC or Gov't Lot	Survey Coordinates (coordinates from a recognized survey corner)
SUMP – 2 (Additional)	31S	15W	WM	33	NE NE	100	Center is 110 ft. South & 1170 ft. West from the NE Corner of Section 33
Well L53151 (Re-describe)	31S	15W	WM	33	NE NE	100	50 ft. South & 1100 ft. West from the NE Corner of Section 33
SUMP – 1 (Re-describe)	31S	15W	WM	33	NE NE	100	Center is 450 ft. South & 260 ft. West from the NE Corner Section 33

- If there are proposed point(s) of appropriation (wells) listed in the table above, are the well(s) already constructed? ☒ Yes ☐ No ☐ N/A - No proposed well(s) listed above.

If "Yes", attach and clearly label the corresponding well log(s) for each proposed well, or if well log(s) are **not** available, describe the construction of the well(s) using the table below.

(NOTE: You may search for well logs on the Department's website at: [www.wrd.state.or.us](http://www.wrd.state.or.us))

If "No", describe the anticipated construction for the proposed well(s) in the following table:

### Construction of Proposed Point(s) of Appropriation or Well(s):

Well numbers in this listing must be clearly tied to corresponding well location(s) described in the table above and shown on the accompanying application map.

Well already built? (Yes/No)	If an existing well, OWRD Well Log ID No. (or Well ID Tag No. L- )	Diameter	Type and size of casing	No. of feet of casing	Intervals casing is perforated (in feet)	Seal depth	Est. depth to water	Est. depth to water bearing stratum	Type of access port or measuring device	Total well depth
Yes	Sump – 2 (Additional)	100 ft.	NA	NA	NA	NA	7 ft. (varies)	7 ft.	Open Sump	15 ft.
Yes	Sump – 1 (Authorized)	200 ft. (Ave.)	NA	NA	NA	NA	7 ft. (varies)	7 ft.	Open Sump	12 ft.
Yes	Well L53151 (Authorized)									

RECEIVED

APR 04 2007

T 10360

WATER RESOURCES DEPT  
SALEM, OREGON





## 7. AFFECTED DISTRICTS AND LOCAL GOVERNMENTS

- Are any of the Permit(s) or Registration(s) proposed for amendment/modification located within or served by an irrigation or other water district? ☐ Yes ☒ No
- Will any of the Permit(s) or Registration(s) be located within or served by an irrigation or other water district after the proposed amendment/modification? ☐ Yes ☒ No
- Is water for any of the Permit(s) or Registration(s) supplied under a water service agreement or other contract for stored water with a federal agency? ☐ Yes ☒ No

*If "Yes", for any of the above, list the name and mailing address of the district and/or agency:*

NA

- List the name and mailing address of all affected local governments (e.g., county, city, municipal corporation, and tribal governments within whose jurisdiction the right(s) are located).

Curry County

P.O. Box 746, Gold Beach, OR 97444

RECEIVED

APR 04 2007

WATER RESOURCES DEPT  
SALEM, OREGON

## 8. PERMIT HOLDER OF RECORD

*This section is to be completed only for Permit Amendment applications.*

☐ N/A – This is a Ground Water Registration Modification application.

- Is the applicant the permit holder of record? ☒ Yes ☐ No

*If "No", the applicant must either:*

A. Be assigned as a permit holder of record by submitting a completed **Request for Assignment** form and the required statutory fee for an assignment;

or

B. Submit an **Affidavit of Consent** from the permit holder of record that gives permission for the applicant to amend the permit.

T 10360

## 9. LAND OWNERSHIP

### *If for a Permit Amendment proposing a Change in Place of Use:*

- Does the permit holder of record own or control the land **TO** which the place of use is being moved? ☒ Yes ☐ No

*If "No", the owner of the land **TO** which the place of use is being moved must be assigned to the permit as a permit holder of record by submitting a completed **Request for Assignment** form and the required statutory fee for an assignment.*

- Check one of the following:
  - ☒ The permit holder of record will be responsible for completion of the proposed changes after the final order is issued. All notices and correspondence should be sent to the permit holder of record.
  - ☐ The applicant will remain responsible for completion of changes. Notices and correspondence should continue to be sent to the applicant and applicant's agent.

### *If for a Ground Water Registration Modification:*

- Does the applicant own the lands **FROM** which the registration is being moved? ☐ Yes ☐ No

*If "No", provide the following information:*

Names of Current Landowner(s): \_\_\_\_\_  
First Last

Address: \_\_\_\_\_

\_\_\_\_\_  
City State Zip

- Does the applicant own the lands **TO** which the registration is being moved? ☐ Yes ☐ No

*If "No", provide the following information:*

Names of Receiving Landowner(s): \_\_\_\_\_  
First Last

Address: \_\_\_\_\_

\_\_\_\_\_  
City State Zip

- Check one of the following:
  - ☐ The receiving landowner will be responsible for completion of the proposed changes after the final order is issued. All notices and correspondence should be sent to this landowner.
  - ☐ The applicant will remain responsible for completion of changes. Notices and correspondence should continue to be sent to the applicant and applicant's agent.

RECEIVED

APR 04 2007

WATER RESOURCES DEPT  
SALEM, OREGON

T 10360



## 10. ATTACHMENTS

Check each of the following attachments included with this application.  
The application will be returned if all required attachments are not included.

### Map:

- ☒ A map meeting the requirements of OAR 690-380-3100 must be included but need **not** be prepared by a Certified Water Right Examiner.

### Land Use Information Form:

- ☒ Enclosed; or
- ☐ Not required if **all** of the following are met:
- ❶ In EFU zone or irrigation district;
  - ❷ Change in place of use only;
  - ❸ No structural changes needed, including diversion works, delivery facilities, other structures; **and**
  - ❹ Irrigation only.

### Water Well Reports/Well Logs:

- ☒ The application involves a change in point of appropriation or change from surface water to ground water and copies of all water well reports are attached.
- ☐ Water well reports are not available and a description of construction details including well depth, static water level, and information necessary to establish the ground water body developed or proposed to be developed is attached.
- ☐ N/A. The application does **not** involve a change in point of appropriation or a change from surface water to ground water, so water well reports are **not** required.

### Fees:

- ☒ Amount enclosed: \$ 700.00  
See the Department's Fee Schedule at [www.wrd.state.or.us/OWRD/PUBS/forms.shtml](http://www.wrd.state.or.us/OWRD/PUBS/forms.shtml) or call (503) 986-0900.

### For Permit Amendments Only...

#### Request for Assignment:

- ☐ Enclosed. The applicant is **NOT** the permit holder of record and needs to be assigned to the permit; **OR** the landowner of the proposed place of use is **NOT** the permit holder of record and needs to be assigned to the permit.  
*The Request for Assignment form is available online at: [www.wrd.state.or.us/OWRD/PUBS/forms.shtml](http://www.wrd.state.or.us/OWRD/PUBS/forms.shtml) ; **or***
- ☒ N/A. The applicant is the permit holder of record and owns or controls the proposed place of use; **OR** the applicant is **not** the permit holder of record but **is** supplying an Affidavit of Consent from the permit holder.

#### Affidavit of Consent:

- ☐ Enclosed. Because the applicant is **NOT** the permit holder of record, an Affidavit of Consent is being supplied that gives permission for the applicant to amend the permit; **or**
- ☒ N/A. Not required because the applicant is the permit holder of record.

RECEIVED

APR 04 2007

WATER RESOURCES DEPT  
SALEM, OREGON

T 10360



APR 04 2007

WATER RESOURCES DEPT  
SALEM, OREGON**Before submitting your application to the Department, be sure you have:**

- Answered each question completely.
- Included all the required attachments.
- Provided original signatures for all named deed holders, or other parties, with an interest in the water right.
- Included a check payable to the Oregon Water Resources Department for the appropriate amount.

**11. SIGNATURES**

- **For Ground Water Registration Modification Applications only, check the appropriate one and sign the application in the signature box below:**


- ☐ In accordance with OAR 690-382-0400(16)(a), I (we) understand that prior to Department approval of a permanent modification and upon my receipt of a draft Preliminary Determination for the proposed modification, I (we) will be required [pursuant to OAR 690-382-0700(5)] to provide the following landownership information and evidence demonstrating that I (we) are authorized to pursue the modification:

- (a) A report of ownership and lien information that has been prepared by a title company *within the last three months*;
- (b) A copy of written notification of the proposed modification provided by the applicant to all lien holders on the subject lands unless the report of ownership and lien information shows that a water right conveyance agreement has been recorded for the subject lands. *If a water right conveyance agreement has been recorded for the subject lands, a copy of the recorded agreement and a listing of the owner(s) of the lands at the time the agreement was recorded must be submitted; and*
- (c) If the applicant is not both the person named on the ground water registration or the assignee *and* the owner of the lands to which the registration is appurtenant, as identified in the report of ownership and lien information, then either of the following must be provided:
- A) Notarized statements consenting to the modification by all persons, other than the applicant, who are named on the ground water registration or identified as landowners in the report of ownership and lien information or who are authorized representatives of an entity to whom the interest in the water right has been conveyed as identified in a water right conveyance agreement; or
- B) Documentation demonstrating that the applicant is authorized to pursue the modification in the absence of consent of the persons named on the ground water registration or the assignee and the owner of the lands to which the registration is appurtenant.

- ☐ I (we) affirm that the applicant is a municipality, as defined in ORS 540.510(3)(b), and that the right is in the name of the municipality or a predecessor. Therefore, pursuant to OAR 690-382-0400(16)(b), the applicant is NOT required to provide the above described report of ownership and lien information.

- ☐ I (we) affirm that the applicant is an entity with the authority to condemn property and is acquiring the property to which the ground water registration proposed for modification is appurtenant by condemnation. Documentation is provided with this application supporting this statement. Therefore, pursuant to OAR 690-382-0400(16)(c), the applicant is NOT required to provide the above described report of ownership and lien information. (NOTE: Such an entity may only apply for recognition of a modification under this subsection if it has filed a condemnation action to acquire the property and deposited the funds with the court as required by ORS 35.265.)

- **For both Permit Amendment and Ground Water Registration Modification Applications, I (we) affirm that the information contained in this application is true and accurate.**

 applicant signature	<u>Adrienne Good</u> name (print)	<u>03-23-2007</u> date
 applicant signature	<u>Coventry Farms LLC</u> name (print)	 date

T 10360







# Oregon

Theodore R. Kulongoski, Governor

**Water Resources Department**  
North Mall Office Building  
725 Summer Street NE, Suite A  
Salem, OR 97301-1266  
503-986-0900  
FAX 503-986-0904

November 7, 2006

Coventry Farms, LLC, Adrienne Good  
P.O. Box 1579  
Santa Clarita, California 91386-1579

Reference: Application G-14839, Permit G-13794

The assignment by deed from Warrener Farms, Inc., David Peck and Adrienne Good to Coventry Farms, LLC, Adrienne Good, has been recorded in the records of the Water Resources Department.

Our records have been changed accordingly and the original request is enclosed. Receipt number 85156 covering the recording fee of \$60.00 is also enclosed. Also enclosed is our refund check for excess fees in the amount of \$25.00.

Sincerely,

Jerry Sauter  
Water Rights Program Analyst

Enclosure: Receipt 85156

cc: Watermaster 19  
Warrener Farms, Inc.  
Data Center, OWRD  
Water Availability  
File

**RECEIVED**

**APR 04 2007**

**WATER RESOURCES DEPT  
SALEM, OREGON**

T 10360



# APPLICATION FOR EXTENSION OF TIME TO THE WATER RESOURCES DIRECTOR OF OREGON

*A summary of review criteria and procedures that are generally applicable to these applications is available at  
[www.wrd.state.or.us/publication/reports/index.shtml](http://www.wrd.state.or.us/publication/reports/index.shtml).*

I, Adrienne Good (COVENTRY FARMS LLC) G.S.  
NAME

<u>P.O. Box 1579</u>	<u>Santa Clarita</u>	<u>CA</u>	<u>91386-1579</u>	<u>661-252-2028</u>
ADDRESS	CITY	STATE	ZIP	PHONE

owner of record, or duly authorized agent, of Application No. G-14869, Permit No. G-13794,  
do hereby request that the time in which to:

☐ complete the construction of diversion/appropriation works and/or purchase and installation of  
the equipment necessary to the use of water, which time now expires on October 1, \_\_\_\_\_,  
be extended to October 1, \_\_\_\_\_,

and/or the time in which to:

☒ accomplish beneficial use of water to the full extent under the terms of the permit, which time  
now expires on October 1, 2004, be extended to October 1, 2009.

**NOTE:**

The extension of time requested should be long enough to finish the project. Should this request be approved, it will be the Department's expectation that you will complete your project within the new time period allowed. Future extensions may not be granted.

Attached is an instruction sheet to assist you in completing the information on the permit extension application form. Oregon Water Law and Administrative Rules requires this information to be considered by the Water Resources Department when reviewing a permit extension application. All items must be completed or the application will be returned. Please feel free to provide the Department with any additional information that would aid us in making our decision. Please use additional sheets of paper as needed to fully respond to the questions.

After reviewing the application form and the instruction sheet, if you have any questions, you may contact the Department at (503) 986-0900, and request assistance from the Water Rights Division, permit extensions personnel.

**RECEIVED**

**APR 04 2007**

**WATER RESOURCES DEPT  
SALEM, OREGON**

T 10360

RECEIVED

OCT 26 2006

WATER RESOURCES DEPT  
SALEM, OREGON**REQUEST FOR ASSIGNMENT****BY PROOF OF OWNERSHIP (IF PERMIT/TRANSFER HOLDER IS NOT AVAILABLE)**Coventry Farms, LLC, Adrienne Good  
(Name of Party Requesting Assignment)

P.O. Box 1579	Santa Clarita	CA	91386-1579	661-252-2028
(Mailing address)	(City)	(State)	(Zip)	(Phone #)

**CHECK ONE**

- ☐ ...hereby request assignment in and to application/permit/transfer;
- ☐ ...hereby request assignment in and to a **portion** of application/permit/transfer;

*(You must include a map showing the portion of the application/permit/transfer to be assigned.)*

- ☒ ...I have attached proof of ownership that may include but not be limited to: a copy of the deed to the land, a copy of a land sales contract, a court order or decree, documentation of survivorship of property held jointly;

*(Remember to include \$5 for **each** additional page.)*Application # G-14839, Permit # G-13794, Transfer # \_\_\_\_\_**-OR-**

GR Statement # \_\_\_\_\_, GR Certificate of Registration # \_\_\_\_\_

Warrener Farms, Inc., David Peck and Adrienne Good  
(Name of Permit/Transfer Holder of Record)

Route 1 Box 1934	Bandon	OR	97411	
(Mailing address)	(City)	(State)	(Zip)	(Phone #)

WATER RESOURCES DEPT  
SALEM, OREGON**NOTE:***If there are other owners of the property described in this Application, Permit, Transfer, or Certificate of Ground Water Registration, you must provide a list of all other owners' names and mailing addresses and attach it to this form.*

I hereby certify that I have notified all other owners of the property described in this Application, Permit or Certificate of Registration of this request for assignment.

Witness my hand this 16th day of October, 2006.Party Requesting Assignment Adrienne Good

Party Requesting Assignment \_\_\_\_\_

only assign by deed.  
11/06/2006  
[Signature]**DO NOT WRITE IN THIS BOX**

- This certifies assignment and record change at Oregon Water Resources Department effective 8:00a.m. on date of receipt at Salem, Oregon.

- Fee receipt # 85156

- For Director by Jerry Sauter, Program Analyst in Water Rights Division

10360

The completed "Request for Assignment" form must be submitted to the Department along with the appropriate recording fees:

- ◆ \$25 for the first page, and
  - ◆ \$5 for **each** additional page.
- [as required by ORS 536.050(1)(d)]

WATER RESOURCES DEPARTMENT  
725 SUMMER STREET NE, SUITE A  
SALEM, OREGON 97301-1271

RECEIVED

NOV 06 2006

WATER RESOURCES DEPT  
SALEM, OREGON





# Oregon

Theodore R. Kulongoski, Governor

**Water Resources Department**  
North Mall Office Building  
725 Summer Street NE, Suite A  
Salem, OR 97301-1266  
503-986-0900  
FAX 503-986-0904

November 14, 2006

REFERENCE: Application for Extension of Time

Dear Extension of Time Applicant:

The Water Rights Section has received your application for an extension of time for **APPLICATION FILE # G-14839 (PERMIT # G-13794)**. Your application will be reviewed in the near future. Following the review, you will receive a Proposed Final Order either approving or rejecting the extension of time request. A 45-day protest period begins upon issuance of the Proposed Final Order. After the protest period closes, a Final Order is issued.

If you have questions concerning your extension of time application, please contact Brook Geffen at (503) 986-0808. For general information about the Water Resources Department, you may contact the Water Resources' Customer Service Group at (503) 986-0801 or you may access the Department's Internet home page at: "[www.wrd.state.or.us](http://www.wrd.state.or.us)".

**RECEIVED**

**APR 04 2007**

**WATER RESOURCES DEPT  
SALEM, OREGON**

S:\groups\wr\support\Shared Info\application cover letters\extension appl acknowledgement ltr.wpd

T 10360



# Oregon

Theodore R. Kulongoski, Governor

## Water Resources Department

North Mall Office Building  
725 Summer Street NE, Suite A  
Salem, OR 97301-1266  
503-986-0900  
FAX 503-986-0904

December 11, 2006

Coventry Farms LLC  
PO Box 1579  
Santa Clarita, CA 91386-1579

RE: Contract # R07-196

Dear Applicant:

Here is the applicant's agreement for the expedited processing of the certificate application you recently turned in to us through the Reimbursement Authority Program. The Agreement was put together based on the estimate returned by the contractor assigned to the project. Please review the attached Agreement. If you find the estimate acceptable, please sign the contract and return it to the address below. The contractor will proceed to work on your application once we received the signed copy of this Agreement and the payment of \$720.00.

Return sign Agreement to:

Reimbursement Authority Program  
Oregon Water Resources Department  
725 Summer Street NE, Suite A  
Salem, OR 97301-1271

If you have any questions concerning the agreement or the program, please contact me at (503) 986-0929.

Sincerely,

Salem Opeifa  
Loan Servicing Specialist  
Phone: (503) 986-0929  
Fax: (503) 986-0904

**RECEIVED**

**APR 04 2007**

**WATER RESOURCES DEPT  
SALEM, OREGON**

T 10360





RECEIVED

APR 04 2007

WATER RESOURCES DEPT  
SALEM, OREGON

**REIMBURSEMENT AUTHORITY  
APPLICANT'S AGREEMENT**

This Agreement is between the Oregon Water Resources Department, hereafter OWRD, and Coventry Farms LLC (Adrienne Good) hereafter Applicants, hereafter known together as the parties.

**OWRD Information**

Project Contact: Brook Geffen  
Title: Water Right Specialist  
Address: 725 Summer Street, NE  
Salem, OR 97301-1271  
Phone: 503 986-0808  
Fax: 503 986-0901  
Email: Brook.A.GEFFEN@wrdd.state.or.us

**Applicant's Information**

Coventry Farms LLC  
Project Contact:  
Address: PO Box 1579  
Santa Clarita, CA 91386-1579  
Phone Number: 661-252-2028  
Fax Number:  
Email Address:

**Applicant's Representative**

Name: Jordan Engineering  
Project Contact: Clay Jordan  
Address: 460 Jordan Lane  
Roseburg, OR 97470  
Phone Number: 541-673-1931  
Fax Number:  
Email:

1. **Purpose** The purpose of this Agreement is to expedite the processing of the Extension of Time Application. (Application Number: G-14839; Permit Number: G-13794)
2. **Authority** The OWRD has been authorized pursuant to HB 2551(2003 Oregon Laws) to enter into a voluntary agreement with any applicant, permittee or regulated entity (collectively Applicant) for expediting or enhancing a regulatory process. In making this agreement, OWRD shall require the applicant to pay the full cost of expedited process.
3. **Restrictions.** Coventry Farms LLC and OWRD agree that this Agreement shall not be construed to restrict in any way the decisions and actions by OWRD. OWRD shall be free to exercise independent judgment consistent with existing laws and regulations.
4. **Effective Date and Duration.** Unless otherwise terminated by non-deposit of funds by the Applicant, this Agreement shall become effective on the date on which both parties have signed the Agreement and the full deposit of the estimated cost of the proposed service.
5. **Statement of Work.** The Statement of Work is contained in Exhibit A attached hereto and incorporated by reference into this Agreement. OWRD agrees to perform this work in accordance with the terms and conditions of this Agreement.
6. **Consideration.**
  - a. Coventry Farms LLC shall pay OWRD in advance for actual costs incurred by OWRD as specified in the Statement of work attached and incorporated as Exhibit A. The estimated maximum reimbursement payable to OWRD under this Agreement is \$720.00. Coventry Farms LLC agrees to pay the full amount of \$720.00 to OWRD prior to commencement of any work stated in this Agreement. This payment will be placed in an account administered by OWRD and drawn upon as costs are actually incurred. If the actual cost of performing the work is less than payments received, OWRD will refund the unspent balance. If the actual cost of processing exceeds the estimate, the Applicant can either elect to terminate this Agreement or amend the Agreement to reflect the increase in cost.
  - b. The costs stated in this Agreement do not include the statutory application processing and filing fees.
7. **Subcontracts.** OWRD intends to undertake the work described in this Agreement by assigning the work to a contractor from its established pre-qualified contractor pool

1 10360

R07-196

Applicant's Agreement

1 of 1

App Revised: 8/14/06



RECEIVED

APR 04 2007

WATER RESOURCES DEPT  
SALEM, OREGON

8. **Contract Documents.** This Agreement consists of the following documents which are listed in descending order of precedence: this Agreement and the attached Exhibit A. All attached Exhibits are incorporated into this Agreement by reference.
9. **Confidentiality.** Coventry Farms LLC agrees that any information provided to or acquired by OWRD under this Agreement will be subject to the Oregon Public Records Law and shall be considered public records.
10. **Indemnity.** Applicant shall defend, save, hold harmless, and indemnify the State of Oregon, OWRD, John Borden Consulting (Contractor) and their officers, employees, and agents from and against all claims, suits, actions, losses, damages, liabilities, costs and expenses of any nature resulting from or arising out of, or relating to the activities of Applicant or its representatives, officers, employees, contractors, or agents under this Agreement or with respect to the expedited service. The Applicant acknowledges that the Oregon Water Resources Department cannot and does not guarantee a favorable review under the subject regulatory process.
11. **Termination.** Applicant may request to terminate this agreement only in writing at anytime during the process. The Applicant agrees to pay for the work done by the Contractor up until the time of the written termination request. OWRD, upon receiving such written termination request from the Applicant and appropriately notifying the Contractor, will refund any unspent balance after paying the contractor for the work done.
12. **Funds Authorized and Available.** By its execution of this Agreement, Applicants certify that sufficient funds are authorized and available to cover the expenditures contemplated by this Agreement.
13. **Duration of Estimate.** The Estimate of Time to complete the work in Exhibit A (Statement of Work) becomes null and void after thirty- (30) days from the date the Applicant's Agreement is mailed. If the Applicant's Agreement is not received by the Department within thirty (30) days of mailing the Agreement, the Applicant must re-apply for a new estimate.
14. **Completion Date.** OWRD, by the execution of this Agreement does not guarantee the completion date indicated in this Agreement. Completion date is only an estimate and may be affected by the Department's workload, issues arising from the processing of the requested services and Applicant's timely response to requests for additional information.
15. **Captions.** The captions or headings in this Agreement are for the convenience only and in no way define limit or describe the scope or intent of any provision of this Agreement.
16. **Amendment and Merger.** The terms of this Agreement shall not be waived, altered, modified, supplemented or amended in any manner whatsoever, except by written instrument signed by both parties. Such waiver, consent, modification or change, if made, shall be effective only in the specific instance and for the specific purpose given. There are no understandings, agreements or representations, oral or written, not specified herein regarding this Agreement.
17. **Signatures.** All parties, by the authorized representative's signature below, hereby acknowledge that they have read this Agreement, understand it and agree to be bound by its terms and conditions.

For Coventry Farms LLC:

  
Adrienne Good

12-21-2006  
Date

For OWRD:

Mike Auman – Administrator

Date

Mail signed Agreement to:

Salem Opelfa  
Oregon Water Resources Department  
725 Summer Street NE, Suite A  
Salem, OR 97301-1271

R07-196

Applicant's Agreement

2 of

App Revised: 8/14/06

RECEIVED

APR 04 2007

WATER RESOURCES DEPT  
SALEM, OREGON

Exhibit A

Statement of Work

Application Number: G-14839

Permit Number: G-13794

Name of Applicant: Coventry Farms LLC (Adrienne Good)

**Reimbursement Authority Process**  
**Itemized Estimate Sheet**  
For  
**Extension of Time Application**

	Item	Estimated Time
1	Completion of the Extension of Time Application Completeness Checklist	1.0
2	Completion of the Extension of Time Proposed Final Order Checklist	2.5
3	Preparation of the Extension of Time Proposed Final Order document	2.0
4	Preparation of the Extension of Time Final Order document	0.5
Total Estimated Time:		6.0 Hrs

Total estimated cost is 6.0 hours at \$120.00 per hour = **\$720.00**

Estimated date of completion is no later than **30 Days** once Agreement has been fully executed and Payment of the estimated cost deposited. \*

*\*Dates are contingent on the Applicant's expeditious resolution of any deficiency and may be affected by Department's work load.*

T 10360

R07-196

Applicant's Agreement

3 of 3

App Revised: 8/14/06



**COVENTRY FARMS, LLC  
C/O ADRIENNE GOOD  
PO BOX 1579  
Santa Clarita, CA 91386-1579**

**Telephone: 661-252-2028  
Fax No. : 661-252-5535  
12/21/2006**

State of Oregon  
Water Resources Department  
North Mall Office Building  
725 Summer Street NE, Suite A  
Salem, Oregon 97301-1271

**RE: Reimbursement Authority Program  
Application G-14839, Permit G-13794**

**Attn. Salem Opeifa, Loan Servicing Specialist**

Dear Ms. Opeifa:

In connection with your letter dated 12-11-2006 I have enclosed:

1. Original, executed, Applicant's Agreement
2. Coventry Check for \$720.00

Further to your letter my FAX # is 661.252.5535

Cordially,  
Coventry Farms, LLC

  
Adrienne Good

AG:f

Enclosures as noted above

**RECEIVED**

**APR 04 2007**

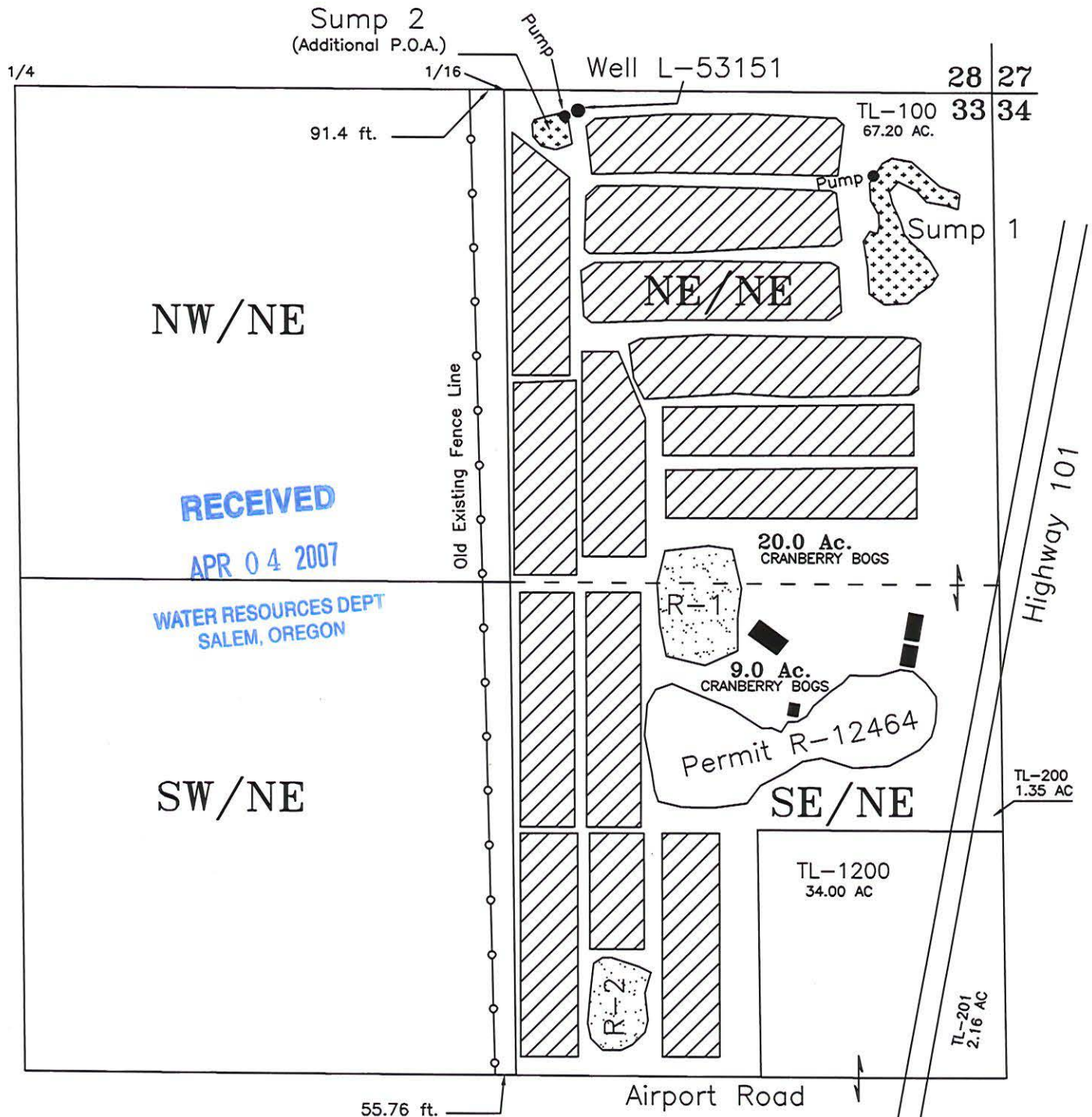
**WATER RESOURCES DEP  
SALEM, OREGON**

# Permit Amendment G-13794

Change in Place of Use & Add Additional Point of Appropriation

## Coventry Farms, LLC (Adrienne Good)


NE 1/4 SECTION 33, T 31S, R 15W, WM  
CURRY COUNTY



Cranberry Bogs - 29.0± Acres Total  
(Permit place of use - 29 Acres NE/NE, Section 33)



- Sump 1 Center - NE/NE, 450 feet South & 260 feet West\*
- Pump - NE/NE, 220 feet South & 320 feet West\*
- Sump 2 Center - NE/NE, 110 feet South & 1170 feet West\*
- Pump - NE/NE, 70 feet South & 1140 feet West\*



- Recovery Pond, R-1 Center - SE/NE, 1370 feet South & 795 feet West\*
- Recovery Pond, R-2 Center - SE/NE, 2440 feet South & 1030 feet West\*



Well (L-53151) - 50 feet South & 1100 feet West\*



Buildings



Pumps

\*All measurements from the NE Corner of Section 33  
(Distances are approximate)

Base map CS 31-187 overlaid on aerial photo from Curry County web site on 1/31/2007

LOCATIONS PER 1/4 1/4 ARE DERIVED BY ASSUMED FIT  
OF AERIAL PHOTO ORIENTATION TO GROUND SURVEYS  
AND/OR TAX ASSESSOR MAPS.

The purpose of this map is to identify the location of the water right.  
It is not intended to provide information relative to the location of  
property ownership lines.

NORTH

Scale

1 inch = 400 feet

T 10360

JORDAN ENGINEERING  
460 JORDAN LANE  
ROSEBURG, OR 97470  
(541) 673-1931

2/23/2007 n.e.d.