

T-10365

T-10365
SCANNED

DIST-TEMP

Name Westland Irrigation District SEP 08 2025By (Amstad to Correa Ranch)Address P.O. Box 944Hermiston, OR 97838541-449-1327Change in POU

Date filed _____

Date of hearing _____

Place of hearing _____

Date of order 7/3/2007 Vol. 72, page 549

Date for application of water _____

Proof mailed _____

Proof received _____

Certificate issued _____ Vol. _____, page _____

DESCRIPTION OF WATER RIGHT

Name of stream _____

Trib. of _____ County of umatillaUse IR

Quantity of water _____ No. of acres _____

Name of ditch _____

Date of priority _____

In name of _____

_____ Adjudication, Vol. _____, page _____

App. No. _____ Per. No. _____ Cert. No. _____

Certificate cancelled _____

Notation made on record by _____

FEES PAID

Date	Amount	Receipt No.
<u>4/9/07</u>	<u>204.65</u>	<u>87043</u>
TOTAL . . .		
	Cert. Fee	

FEES REFUNDED

Date	Amount	Check No.
Cert	Permit	App
76051	25924	32422
Name		
Teel Irrigation District		
Umatilla River-Columbia River		
1958		
75126	G-6639	G-7125
Dimbat Trust: Amstad Trust		
Well 1&3-Umatilla River		
1975		
61534	G-7078	G-7311
Travelers Insurance; Real Estate Investment		
Well-Umatilla River		
1976		
75128	G-6010	G-6673
Urbach Trust; Amstad, Wayne Trust		
Jeff Urbach		
Brown Well 2-Umatilla		
1974		
79439	7400	S9668
Westland Irrigation District		
Mckay Res-Mckay Cr		
Umatilla River-Columbia		
1927		

REMARKS

Contact: William Porfily
REC'D APR 19 2007 IN PENDLETON

**STATE OF OREGON
WATER RESOURCES DEPARTMENT**

725 Summer St. N.E. Ste. A
SALEM, OR 97301-4172
(503) 986-0900 / (503) 986-0904 (fax)

RECEIPT # **87043**

INVOICE # _____

RECEIVED FROM: Westland Irrigation
BY: District

APPLICATION	
PERMIT	
TRANSFER	T-10365

CASH: ☐ CHECK: # 22217 OTHER: (IDENTIFY) ☐

TOTAL REC'D \$ 204.65

1083 TREASURY 4170 WRD MISC CASH ACCT

0407 COPIES \$ _____
OTHER: (IDENTIFY) \$ _____

0243 I/S Lease _____ 0244 Muni Water Mgmt. Plan _____ 0245 Cons. Water _____

4270 WRD OPERATING ACCT

MISCELLANEOUS

0407 COPY & TAPE FEES \$ _____
0410 RESEARCH FEES \$ _____
0408 MISC REVENUE: (IDENTIFY) \$ _____
TC162 DEPOSIT LIAB. (IDENTIFY) \$ _____
0240 EXTENSION OF TIME \$ _____

WATER RIGHTS:

0201 SURFACE WATER	EXAM FEE \$ _____	0202 RECORD FEE \$ _____
0203 GROUND WATER	EXAM FEE \$ _____	0204 RECORD FEE \$ _____
0205 TRANSFER	EXAM FEE \$ <u>204.65</u>	

WELL CONSTRUCTION

0218 WELL DRILL CONSTRUCTOR	EXAM FEE \$ _____	0219 LICENSE FEE \$ _____
LANDOWNER'S PERMIT		0220 LICENSE FEE \$ _____

OTHER (IDENTIFY) _____

0536 TREASURY 0437 WELL CONST. START FEE

0211 WELL CONST START FEE \$ _____ CARD # _____
0210 MONITORING WELLS \$ _____ CARD # _____

OTHER (IDENTIFY) _____

0607 TREASURY 0467 HYDRO ACTIVITY LIC NUMBER

0233 POWER LICENSE FEE (FW/WRD) \$ _____
0231 HYDRO LICENSE FEE (FW/WRD) \$ _____
HYDRO APPLICATION \$ _____

TREASURY OTHER / RDX

FUND _____ TITLE _____

OBJ. CODE _____ VENDOR # _____

DESCRIPTION _____ \$ _____

RECEIPT: **87043**

DATED: 4/9/07

BY: S. Paulsen



Oregon

Theodore R. Kulongoski, Governor

Water Resources Department

North Mall Office Building
725 Summer Street NE, Suite A
Salem, OR 97301-1266
503-986-0900
FAX 503-986-0904

April 12, 2007

WESTLAND IRRIGATION DISTRICT
PO BOX 944
HERMISTON OR 97838

Reference: District Temporary Transfer 10365

On April 9, 2007 we received your district transfer application requesting a change in place of use for use of water from WELLS AND UMATILLA RIVER, tributary to UMATILLA RIVER AND COLUMBIA RIVER. The application was accompanied by \$204.65. Our receipt 87043 is enclosed.

By copy of this letter, we are asking the Watermaster for his report regarding the potential for injury to existing water rights which may be caused by the change.

The district may begin delivering water to the proposed place of use immediately provided that water has not been delivered to the existing, authorized place of use during this season. Pursuant to OAR 690-385-3000(4), the district and water user may be subject to civil penalties and the loss of use of the water if deliveries are made to both the existing and proposed places of use during any one season.

We will notify you if additional information or corrections to the application or map are required.

If you have any questions, please call the Transfer Section, (503)986-0900.

cc: Watermaster #5
William Porfily, Agent
Tim Bailey, ODFW

enclosure



Oregon

Theodore R. Kulongoski, Governor

Water Resources Department

725 Summer Street NE, Suite A

Salem, OR 97301-1271

503-986-0900

FAX 503-986-0904

Notice of Application for Water Right Transfer, Temporary Transfer, or Permit Amendment 04/17/07

The Department seeks comment on the recently-filed application listed below. Any person may comment on the application. Comments must be received by the Department within 30 days of the date of this notice.

County: UMATILLA
Transfer: 10365
Water Right: CERT 76051, 75126, 61534, 75128, 79439
Priority Date: 1958, 1975, 1976, 1974, 1927
Name: WESTLAND IRRIGATION DISTRICT
Address: PO BOX 944; HERMISTON OR 97838
Change: POU
Source: UMATILLA RIVER/WELLS/MCKAY RES
Authorized POU: T3N R29E 20, 21, 28, 29, 30
Proposed POU: T3N R28E 24
T3N R29E 20, 21, 28, 29

The holder of a water right may apply to permanently change an existing water use subject to transfer. A transfer application may involve any of the following changes: Point of diversion or appropriation (POD; POA); Additional point of diversion or appropriation (APOD; APOA); Historic POD (HIST); Place of use (POU); Character of use (USE); Instream (ISWR); Substitution (SUB); or Exchange (EXCH).

The holder of a water right subject to transfer may request to temporarily change the place of use of the water for up to 5 years and, if necessary to convey the water, to temporarily change the point of diversion or appropriation.

The holder of a water right permit may apply to change a point of diversion (POD) or appropriation (POA) or to change the place of use (POU).

Any person who provides comments within the comment period will receive a copy of the Department's preliminary determination of whether the application should be approved or rejected after the Department has completed a review of the application and will be provided an opportunity to protest the application and preliminary determination at that time. The Director may presume that the transfer would be allowed by, and compatible with comprehensive plans unless an affected local government informs the Director otherwise within 30 days of this notice. Comments should be sent to the Transfers Section at the Department's Salem office.



Oregon Water Resources Department
721 Summer Street NE, Suite A
Salem, OR 97301-1271

OAR Chapter 690, Division 385
District Temporary Transfer Application
Duration: One Irrigation Season

2007

District: Westland Irrigation District (Amstad to Correa Ranch).

Contact Person: William I. Porfily Phone: (541)449-1327

Mailing Address: P.O. Box 944, Hermiston, OR 97838

- I. Pursuant to ORS 540.570 and OAR Chapter 690, Division 385, the district proposes to change the place of use for the following water rights:

Water Right 1 of 5

WATER RIGHT			
PERMIT NUMBER	CERTIFICATE NUMBER	DECREE (name, volume, and page)	PRIMARY (P) or SUPP (S)
25924	76051	Teel Irrigation District	P
G-6339	75126	Todd M. Dimbat Irrevocable Trust & Kelly L. Molash Irrevocable Trust	S
G-7078	61534	Travelers Ins. Co. Real Estate Inv. Dept.	S
G-6010	75128	Jeff R. Urbach Irrevocable Trust Wayne A. Amstad Irrevocable Trust	S
7400	79439	US Bureau of Reclamation Pacific Northwest Region	S

1 10365

RECEIVED

APR 09 2007

WATER RESOURCES DEPT
SALEM, OREGON

II. The point(s) of diversion for the water right proposed for transfer are as follows:

POINT(S) OF DIVERSION / APPROPRIATION				
PERMIT	DECREE or CERTIFICATE	POD#	SOURCE	LOCATION - LEGAL DESCRIPTION
25924	76051	WID	Umatilla River	N76°45'56"E, 2913.19 ft from W ¼ Cor. of Sec. 21, T3N, R29E, WM
G-6339	75126	Pit Well #1	Well	850' N and 750' W from S ¼ Cor. Sec 16, T3N, R29E, WM
G-6339	75126	Well #3	Well	350' N and 850' W from S ¼ Cor. Sec 16, T3N, R29E, WM
G-7078	61534	Well #1	Well	80' N and 2500' W from S E Cor. Sec 20, T3N, R29E, WM
G-7078	61534	Well #2	Well	610' N and 50' W from SE Cor. Sec 30, T3N R29E, WM
G-7078	61534	Well #3	Well	1400' S and 1310 W from NE Cor. Sec 30, 3N, R29E, WM
G-7078	61534	Well #4	Well	140' N and 490' W from Center Sec 19, T3N R29E, WM
G-6010	75128	Well #2	Well	610' N and 50' W from SE Cor. Sec 30, T3N R29E, WM
7400	79439	McKay	McKay Reservoir	NW ¼ SE ¼ Section 34, T2N, R32E, WM

III. The district proposes to change the place of use from the authorized location listed in Table 1 to the location listed in Table 2.

T 10365

RECEIVED

APR 09 2007

TABLE 1. – AUTHORIZED PLACE OF USE

WATER RIGHT		Primary PRIORITY DATE	USE	POD #	LEGAL DESCRIPTION						USER NAME
Cert/Decree PRIMARY	Cert/Perm SUPP				TWP	RNG	SEC	QQ	TAX LOT	ACRES	
76051		6/27/1958	Irr	WID	3N	29E	20	NW NE	6106	5.0	Amstad
76051		6/27/1958	Irr	WID	3N	29E	20	SW NE	6106	10.0	Amstad
76051		6/27/1958	Irr	WID	3N	29E	20	SE NE	6106	4.0	Amstad
76051		6/27/1958	Irr	WID	3N	29E	20	SE SW	6103	11.1	Amstad
76051		6/27/1958	Irr	WID	3N	29E	20	NE SE	6106	0.1	Amstad
76051		6/27/1958	Irr	WID	3N	29E	20	NW SE	6106	0.5	Amstad
76051		6/27/1958	Irr	WID	3N	29E	20	SE SE	6106	4.5	Amstad
76051		6/27/1958	Irr	WID	3N	29E	21	SW NW	6106	0.3	Amstad
76051		6/27/1958	Irr	WID	3N	29E	21	NW SW	6106	1.2	Amstad
76051		6/27/1958	Irr	WID	3N	29E	21	SW SW	6106	23.8	Amstad
76051		6/27/1958	Irr	WID	3N	29E	21	SE SW	6106	3.8	Amstad
76051		6/27/1958	Irr	WID	3N	29E	28	NE NW	6106	2.0	Amstad
76051		6/27/1958	Irr	WID	3N	29E	28	NW NW	6106	22.1	Amstad
76051		6/27/1958	Irr	WID	3N	29E	29	NE NE	6106	2.4	Amstad
76051		6/27/1958	Irr	WID	3N	29E	29	NE NW	6104	8.0	Amstad
76051		6/27/1958	Irr	WID	3N	29E	29	SW NW	6104	0.6	Amstad
76051		6/27/1958	Irr	WID	3N	29E	29	SW SW	6104	9.6	Amstad
76051		6/27/1958	Irr	WID	3N	29E	30	SE SE	6104	9.6	Amstad
									Total	118.6	
	75126	10/1/1975	S Irr	*#1, #3	3N	29E	20	NW NE	6106	5.0	Amstad
	75126	10/1/1975	S Irr	*#1, #3	3N	29E	20	SW NE	6106	10.0	Amstad
	75126	10/1/1975	S Irr	*#1, #3	3N	29E	20	SE NE	6106	4.0	Amstad
	75126	10/1/1975	S Irr	*#1, #3	3N	29E	21	SW NW	6103	0.3	Amstad
									Total	19.3	
	61534	3/30/1976	S Irr	#1,#2,#3,#4	3N	29E	20	NW NE	6106	5.0	Amstad
	61534	3/30/1976	S Irr	#1,#2,#3,#4	3N	29E	20	SW NE	6106	10.0	Amstad
	61534	3/30/1976	S Irr	#1,#2,#3,#4	3N	29E	20	SE NE	6106	4.0	Amstad
	61534	3/30/1976	S Irr	#1,#2,#3,#4	3N	29E	20	SE SW	6103	11.1	Amstad
	61534	3/30/1976	S Irr	#1,#2,#3,#4	3N	29E	20	NE SE	6106	0.1	Amstad
	61534	3/30/1976	S Irr	#1,#2,#3,#4	3N	29E	20	NW SE	6106	0.5	Amstad
	61534	3/30/1976	S Irr	#1,#2,#3,#4	3N	29E	20	SE SE	6106	4.5	Amstad

RECEIVED

APR 09 2007

WATER RESOURCES DEPT
SALEM, OREGON

I 10365

TABLE 1. - AUTHORIZED PLACE OF USE

WATER RIGHT		Primary PRIORITY DATE	USE	POD #	LEGAL DESCRIPTION						USER NAME
Cert/Decree PRIMARY	Cert/Perm SUPP				TWP	RNG	SEC	QQ	TAX LOT	ACRES	
	61534	3/30/1976	S Irr	#1,#2,#3,#4	3N	29E	21	SW NW	6106	0.3	Amstad
	61534	3/30/1976	S Irr	#1,#2,#3,#4	3N	29E	21	NW SW	6106	1.2	Amstad
	61534	3/30/1976	S Irr	#1,#2,#3,#4	3N	29E	21	SW SW	6106	23.8	Amstad
	61534	3/30/1976	S Irr	#1,#2,#3,#4	3N	29E	21	SE SW	6106	3.8	Amstad
	61534	3/30/1976	S Irr	#1,#2,#3,#4	3N	29E	28	NE NW	6106	2.0	Amstad
	61534	3/30/1976	S Irr	#1,#2,#3,#4	3N	29E	28	NW NW	6106	22.1	Amstad
	61534	3/30/1976	S Irr	#1,#2,#3,#4	3N	29E	29	NE NE	6106	2.4	Amstad
	61534	3/30/1976	S Irr	#1,#2,#3,#4	3N	29E	29	NE NW	6104	8.0	Amstad
	61534	3/30/1976	S Irr	#1,#2,#3,#4	3N	29E	29	SW NW	6104	0.6	Amstad
									Total	99.4	
	75128	9/26/1974	S Irr	#2	3N	29E	29	SW SW	6104	9.6	Amstad
	75128	9/26/1974	S Irr	#2	3N	29E	30	SE SE	6104	9.6	Amstad
									Total	19.2	
	79439	7/1/1924	S Irr	McKay	3N	29E	20	SE NE	6106	4.0	Amstad
	79439	7/1/1924	S Irr	McKay	3N	29E	20	NE SE	6106	0.1	Amstad
	79439	7/1/1924	S Irr	McKay	3N	29E	20	SE SE	6106	4.5	Amstad
	79439	7/1/1924	S Irr	McKay	3N	29E	21	SW NW	6106	0.3	Amstad
	79439	7/1/1924	S Irr	McKay	3N	29E	21	NW SW	6106	1.2	Amstad
	79439	7/1/1924	S Irr	McKay	3N	29E	21	SW SW	6106	23.8	Amstad
	79439	7/1/1924	S Irr	McKay	3N	29E	21	SE SW	6106	3.8	Amstad
	79439	7/1/1924	S Irr	McKay	3N	29E	28	NE NW	6106	2.0	Amstad
	79439	7/1/1924	S Irr	McKay	3N	29E	28	NW NW	6106	22.1	Amstad
	79439	7/1/1924	S Irr	McKay	3N	29E	29	NE NE	6106	2.4	Amstad
	79439	7/1/1924	S Irr	McKay	3N	29E	29	SW NW	6104	0.6	Amstad
									Total	64.8	

* # denotes a well

RECEIVED

APR 09 2007

WATER RESOURCES DEPT
SALEM, OREGON

1 10365

TABLE 2. – PROPOSED PLACE OF USE

WATER RIGHT		Primary PRIORITY DATE	USE	POD #	LEGAL DESCRIPTION						USER NAME
Cert/Decree PRIMARY	Cert/Perm SUPP				TWP	RNG	SEC	QQ	TAX LOT	ACRES	
76051		6/27/1958	Irr	WID	3N	28E	24	NE NW	7200	29.9	Jack Correa Ranch
76051		6/27/1958	Irr	WID	3N	28E	24	NW NW	7200	30.6	Jack Correa Ranch
76051		6/27/1958	Irr	WID	3N	29E	20	SE SE	6106	4.5	Amstad
76051		6/27/1958	Irr	WID	3N	29E	21	SW SW	6106	9.2	Amstad
76051		6/27/1958	Irr	WID	3N	29E	21	SW SW	6106	5.0	Amstad
76051		6/27/1958	Irr	WID	3N	29E	21	SW SW	6106	2.1	Amstad
76051		6/27/1958	Irr	WID	3N	29E	21	SW SW	6106	6.4	Amstad
76051		6/27/1958	Irr	WID	3N	29E	21	SW SW	6106	0.8	Amstad
76051		6/27/1958	Irr	WID	3N	29E	21	SE SW	6106	0.2	Amstad
76051		6/27/1958	Irr	WID	3N	29E	21	SE SW	6106	3.6	Amstad
76051		6/27/1958	Irr	WID	3N	29E	28	NE NW	6106	1.2	Amstad
76051		6/27/1958	Irr	WID	3N	29E	28	NE NW	6106	0.8	Amstad
76051		6/27/1958	Irr	WID	3N	29E	28	NW NW	6106	17.6	Amstad
76051		6/27/1958	Irr	WID	3N	29E	28	NW NW	6106	0.8	Amstad
76051		6/27/1958	Irr	WID	3N	29E	28	NW NW	6106	3.5	Amstad
76051		6/27/1958	Irr	WID	3N	29E	29	NE NE	6106	2.4	Amstad
									Total	118.6	
	75126	10/1/1975	S Irr	*#1, #3	3N	29E	21	SW SW	6106	5.0	Amstad
	75126	10/1/1975	S Irr	*#1, #3	3N	29E	21	SW SW	6106	2.1	Amstad
	75126	10/1/1975	S Irr	*#1, #3	3N	29E	21	SW SW	6106	6.4	Amstad
	75126	10/1/1975	S Irr	*#1, #3	3N	29E	21	SE SW	6106	0.2	Amstad
	75126	10/1/1975	S Irr	*#1, #3	3N	29E	21	SE SW	6106	3.6	Amstad
	75126	10/1/1975	S Irr	*#1, #3	3N	29E	28	NE NW	6106	1.2	Amstad
	75126	10/1/1975	S Irr	*#1, #3	3N	29E	28	NW NW	6106	0.8	Amstad
									Total	19.3	
	61534	3/30/1976	S Irr	#1,#2,#3,#4	3N	28E	24	NE NW	7200	29.9	Jack Correa Ranch
	61534	3/30/1976	S Irr	#1,#2,#3,#4	3N	28E	24	NW NW	7200	30.6	Jack Correa Ranch
	61534	3/30/1976	S Irr	#1,#2,#3,#4	3N	29E	20	SE SE	6106	4.5	Amstad
	61534	3/30/1976	S Irr	#1,#2,#3,#4	3N	29E	21	SW SW	6106	9.2	Amstad
	61534	3/30/1976	S Irr	#1,#2,#3,#4	3N	29E	21	SW SW	6106	5.0	Amstad

RECEIVED

APR 09 2007

WATER RESOURCES DEPT
SALEM, OREGON

T 10365

TABLE 2. - PROPOSED PLACE OF USE (continued)

WATER RIGHT		Primary PRIORITY DATE	USE	POD #	LEGAL DESCRIPTION						USER NAME
Cert/Decree PRIMARY	Cert/Perm SUPP				TWP	RNG	SEC	QQ	TAX LOT	ACRES	
	61534	3/30/1976	S Irr	#1,#2,#3,#4	3N	29E	21	SW SW	6106	2.1	Amstad
	61534	3/30/1976	S Irr	#1,#2,#3,#4	3N	29E	21	SW SW	6106	6.4	Amstad
	61534	3/30/1976	S Irr	#1,#2,#3,#4	3N	29E	21	SE SW	6106	0.2	Amstad
	61534	3/30/1976	S Irr	#1,#2,#3,#4	3N	29E	21	SE SW	6106	3.6	Amstad
	61534	3/30/1976	S Irr	#1,#2,#3,#4	3N	29E	28	NE NW	6106	1.2	Amstad
	61534	3/30/1976	S Irr	#1,#2,#3,#4	3N	29E	28	NW NW	6106	0.8	Amstad
	61534	3/30/1976	S Irr	#1,#2,#3,#4	3N	29E	28	NW NW	6106	3.5	Amstad
	61534	3/30/1976	S Irr	#1,#2,#3,#4	3N	29E	29	NE NE	6106	2.4	Amstad
									Total	99.4	
	75128	9/26/1974	S Irr	#2	3N	29E	21	SW SW	6104	0.8	Amstad
	75128	9/26/1974	S Irr	#2	3N	29E	28	NE NW	6104	0.8	Amstad
	75128	9/26/1974	S Irr	#2	3N	29E	28	NW NW	6104	17.6	Amstad
									Total	19.2	
	79439	7/1/1924	S Irr	McKay	3N	28E	24	NE NW	7200	29.9	Jack Correa Ranch
	79439	7/1/1924	S Irr	McKay	3N	28E	24	NW NW	7200	30.6	Jack Correa Ranch
	79439	7/1/1924	S Irr	McKay	3N	29E	21	SW SW	6106	2.1	Amstad
	79439	7/1/1924	S Irr	McKay	3N	29E	21	SE SW	6106	0.2	Amstad
	79439	7/1/1924	S Irr	McKay	3N	29E	28	NE NW	6106	1.2	Amstad
	79439	7/1/1924	S Irr	McKay	3N	29E	28	NW NW	6106	0.8	Amstad
									Total	64.8	

RECEIVED


APR 09 2007

WATER RESOURCES DEPT
SALEM, OREGON

T 10365

- IV. Enclosed is a map for each proposed change in place of use meeting the standards of OAR Chapter 690, Division 385.
- V. The water right proposed for transfer is a water right subject to transfer and has not been forfeited for nonuse under ORS 540.610.
- VI. Each user affected by the proposed transfer has provided written authorization for the transfer and such authorization is on file with the district.
- VII. The district has notified each affected user that the Department may condition or reject the transfer at any time to the extent necessary to avoid injury to an existing water right, and that the use of water on lands from which the water right is transferred (authorized place of use) and at the proposed place of use during the same irrigation season or calendar year may subject both the user and district to civil penalties.
- VIII. Enclosed is the application fee in the amount of: \$294-~~00~~ 204.65.

I certify that the information contained in this district temporary transfer application is true and accurate.



Signature of District Manager
or Authorized Representative

4/4/07

Date

Mike Wick

Typed Name of District Manager
or Authorized Representative

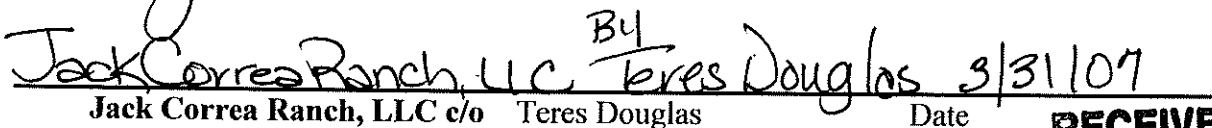
We are the land owners involved in this one year temporary transfer and consent to it:



Tony Amstad

3-29-07

Date



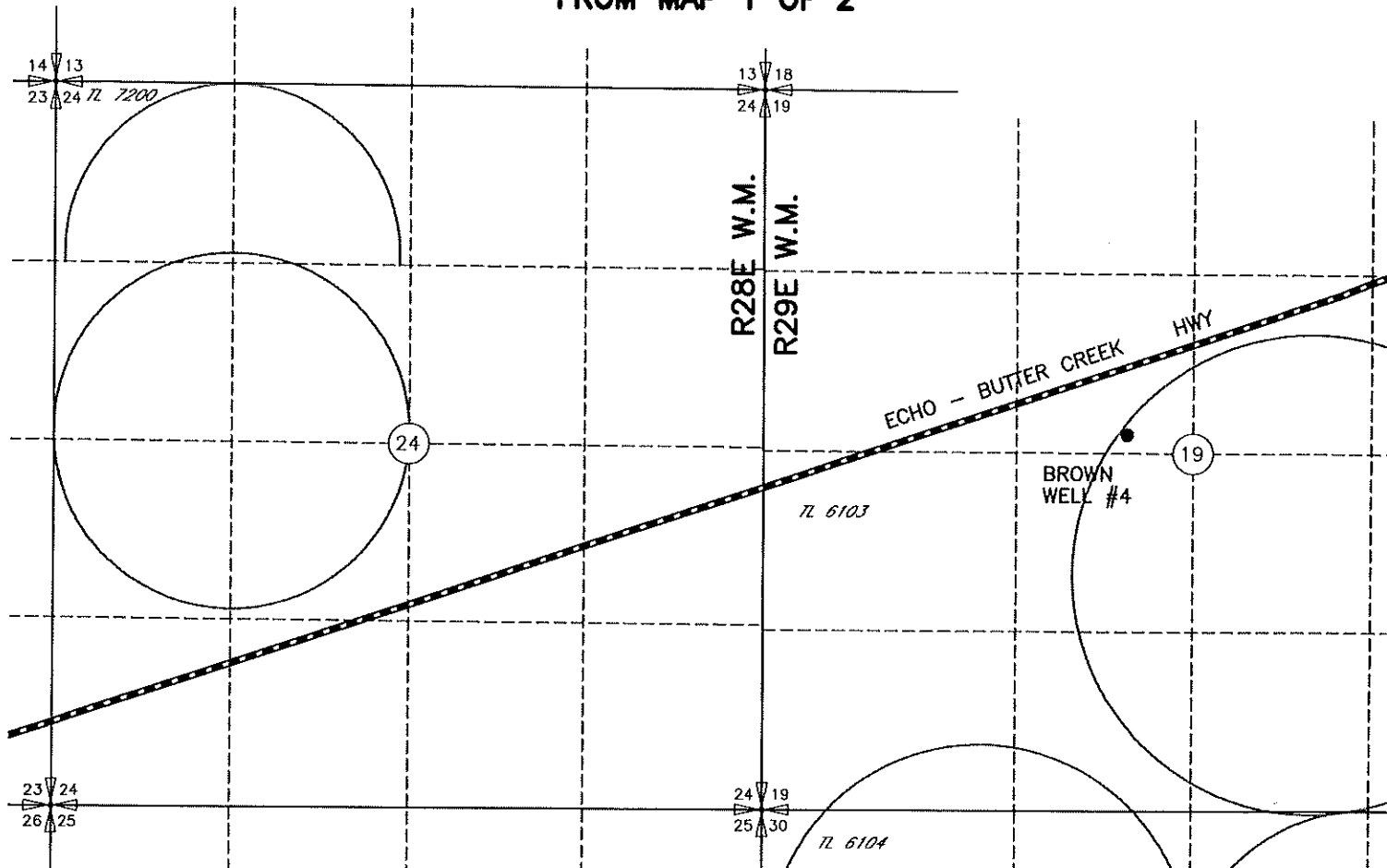
Jack Correa Ranch, LLC c/o Teres Douglas

3/31/07

Date

RECEIVED

WESTLAND IRRIGATION DISTRICT 2007 AMSTAD TO CORREA TEMPORARY TRANSFER APPLICATION MAP T3N, R28E & R29E W.M. FROM MAP 1 OF 2



SEE MAP 2 OF 2
FOR POA'S AND POD'S

LEGEND

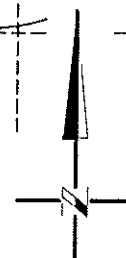
AMSTAD

- 15.0 PRIMARY PERMIT 25924 WATER RIGHT 1 OF 5
SUPPLEMENTAL PERMIT G-6339 WATER RIGHT 2 OF 5
SUPPLEMENTAL PERMIT G-7078 WATER RIGHT 3 OF 5
- 19.6 PRIMARY PERMIT 25924 WATER RIGHT 1 OF 5
SUPPLEMENTAL PERMIT G-7078 WATER RIGHT 3 OF 5
- 19.2 PRIMARY PERMIT 25924 WATER RIGHT 1 OF 5
SUPPLEMENTAL PERMIT G-6010 WATER RIGHT 4 OF 5
- 4.3 PRIMARY PERMIT 25924 WATER RIGHT 1 OF 5
SUPPLEMENTAL PERMIT G-6339 WATER RIGHT 2 OF 5
SUPPLEMENTAL PERMIT G-7078 WATER RIGHT 3 OF 5
SUPPLEMENTAL PERMIT 7400 WATER RIGHT 5 OF 5
- 60.5 PRIMARY PERMIT 25924 WATER RIGHT 1 OF 5
SUPPLEMENTAL PERMIT G-7078 WATER RIGHT 3 OF 5
SUPPLEMENTAL PERMIT 7400 WATER RIGHT 5 OF 5
- NOT INVOLVED IN THIS TRANSFER

RECEIVED

APR 09 2007

WATER RESOURCES DEPT
SALEM, OREGON



SCALE IN FEET

DRAWING: H:\CAD\AG\3522\096\3522f07A.dwg
PRINTED BY: Roger Willard on 02/28/07 09:42 AM

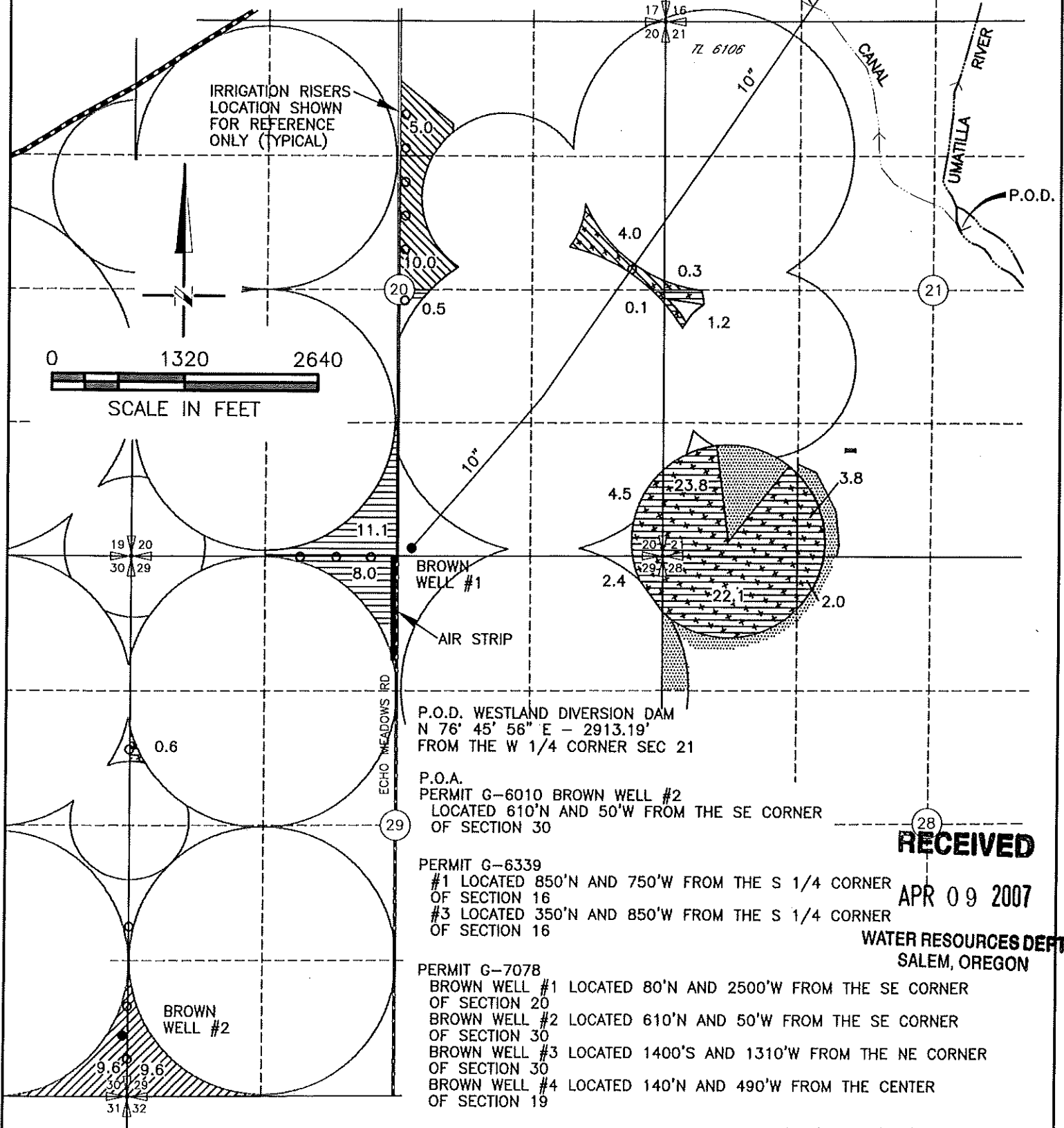
NOTE:
THE PURPOSE OF THIS MAP IS TO IDENTIFY THE APPROXIMATE LOCATION
OF THE WATER RIGHT. IT IS NOT INTENDED TO PROVIDE INFORMATION
RELATIVE TO THE LOCATION OF PROPERTY OWNERSHIP BOUNDARY LINES.

T 10365

SCM Consultants, Inc.
A Tetra Tech Company

WESTLAND IRRIGATION DISTRICT 2007 AMSTAD TO CORREA TEMPORARY TRANSFER APPLICATION MAP T3N, R28E & R29E W.M. FROM MAP 2 OF 2

SUPPLEMENTAL IRRIGATION WATER
UNDER PERMIT G-7078 IF NEEDED
WILL BE DELIVERED INTO THE
WESTLAND CANAL AT THIS POINT



P.O.D. WESTLAND DIVERSION DAM
N 76° 45' 56" E - 2913.19'
FROM THE W 1/4 CORNER SEC 21

P.O.A.
PERMIT G-6010 BROWN WELL #2
LOCATED 610'N AND 50'W FROM THE SE CORNER
OF SECTION 30

PERMIT G-6339
#1 LOCATED 850'N AND 750'W FROM THE S 1/4 CORNER
OF SECTION 16
#3 LOCATED 350'N AND 850'W FROM THE S 1/4 CORNER
OF SECTION 16

PERMIT G-7078
BROWN WELL #1 LOCATED 80'N AND 2500'W FROM THE SE CORNER
OF SECTION 20
BROWN WELL #2 LOCATED 610'N AND 50'W FROM THE SE CORNER
OF SECTION 30
BROWN WELL #3 LOCATED 1400'S AND 1310'W FROM THE NE CORNER
OF SECTION 30
BROWN WELL #4 LOCATED 140'N AND 490'W FROM THE CENTER
OF SECTION 19

RECEIVED

APR 09 2007

WATER RESOURCES DEPT
SALEM, OREGON

NOTE:
THE PURPOSE OF THIS MAP IS TO IDENTIFY THE APPROXIMATE LOCATION
OF THE WATER RIGHT. IT IS NOT INTENDED TO PROVIDE INFORMATION
RELATIVE TO THE LOCATION OF PROPERTY OWNERSHIP BOUNDARY LINES.

SEE MAP 1 OF 2
FOR LEGEND

DRAWING: H:\CAD\AG\3522\096\3522\07B.dwg
PRINTED BY: Roger Willard on 02/28/07 09:41 AM

SCM Consultants, Inc.
A Tetra Tech Company

10365

STATE OF OREGON
COUNTY OF UMATILLA
CERTIFICATE OF WATER RIGHT

THIS CERTIFICATE ISSUED TO

JEFF R. URBACH Irrevocable TRUST
WAYNE A. AMSTAD Irrevocable TRUST
ECHO, OREGON 97826

confirms the right to use the waters of BROWN WELL 2, in the UMATILLA RIVER BASIN, for
SUPPLEMENTAL IRRIGATION OF 294.8 ACRES.

This right was perfected under Permit G-6010. The date of priority is SEPTEMBER 26, 1974. This
right is limited to not more than 2.9 CUBIC FEET PER SECOND, or its equivalent in case of
rotation, measured at the well.

The well is located as follows:

SE $\frac{1}{4}$ SE $\frac{1}{4}$, SECTION 30, T 3 N, R 29 E, W.M.;
610 FEET NORTH AND 50 FEET WEST FROM SE CORNER, SECTION 30.

The amount of water used for irrigation together with the amount secured under any other right
existing for the same lands, is limited to a diversion of ONE-EIGHTIETH of one cubic foot per
second (or its equivalent) and 3 acre-feet for each acre irrigated during the irrigation season of each
year, provided further that the right allowed herein for supplemental irrigation shall be limited to any
deficiency in the available supply of any prior right existing for the same land and shall not exceed the
limitation allowed herein.

The use shall conform to such reasonable rotation system as may be ordered by the proper state
officer.

A description of the place of use to which this right is appurtenant is as follows:

SUPPLEMENTAL	
SW $\frac{1}{4}$ NW $\frac{1}{4}$	7.4 ACRES
NE $\frac{1}{4}$ SW $\frac{1}{4}$	31.2 ACRES
NW $\frac{1}{4}$ SW $\frac{1}{4}$	37.4 ACRES
SW $\frac{1}{4}$ SW $\frac{1}{4}$	40.0 ACRES
SE $\frac{1}{4}$ SW $\frac{1}{4}$	31.2 ACRES
SECTION 29	
SE $\frac{1}{4}$ NE $\frac{1}{4}$	7.4 ACRES
NE $\frac{1}{4}$ SE $\frac{1}{4}$	37.2 ACRES
NW $\frac{1}{4}$ SE $\frac{1}{4}$	31.8 ACRES
SW $\frac{1}{4}$ SE $\frac{1}{4}$	31.2 ACRES
SE $\frac{1}{4}$ SE $\frac{1}{4}$	40.0 ACRES
Section 30	
TOWNSHIP 3 NORTH, RANGE 29 EAST, W.M.	

Cancelled due to
T-9894; Sp. Or.
Vol. 64 P. 182

T-9634 APOV (Temp.) V. 61 p. 87
Dist Temp
T-8927 APOV V. 56 p. 2218

T-8552

S. 1011112 V. 55 p. 87 T. 10365

T-10126


75122

The right to the use of the water for the above purpose is restricted to beneficial use on the lands or place of use described.

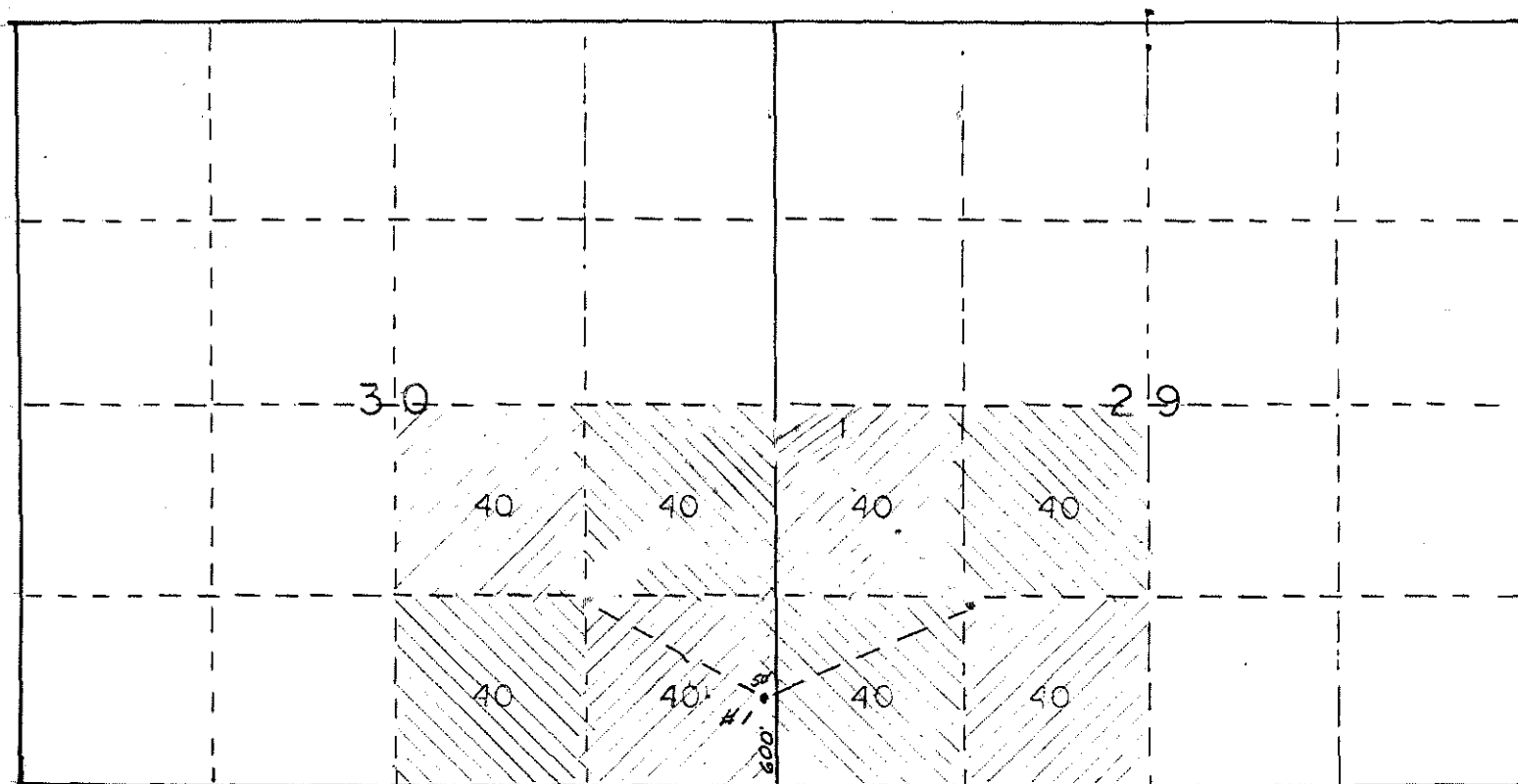
This certificate is issued to confirm a diminution from primary irrigation to supplemental irrigation approved by an order of the Water Resources Director entered September 3, 1997, and supersedes Certificate 61531, State Record of Water Right Certificates.

The issuance of this superseding certificate does not confirm the status of the water right in regard to the provisions of ORS 540.610 pertaining to forfeiture or abandonment.

WITNESS the signature of the Water Resources Director, affixed September 3, 1997.


Martha O. Pagel

Recorded in State Record of Water Right Certificates numbered 75128.



SCALE 4" = 1 Mile

RECEIVED

JAN 27 1975

STATE ENGINEER
SALEM, OREGON

T3N

RECEIVED

R29E

NOV 18 1974

STATE ENGINEER
SALEM, OREGON

RECEIVED

SEP 26 1974

STATE ENGINEER
SALEM, OREGON

MAP TO ACCOMPANY THE FILING
of

CHESTER J. & ROSALIE PRIOR
&

ARTHUR W. & PATSY LEE PRIOR

Application No. G 6673
Permit No. G 6010

ATT. #1

[illegible]

APPL. G-7311

PER. G-7078 (Map 2 of 2)

2018
2018

161LÉ160L 11-10-83 JS

STATE OF OREGON
COUNTY OF UMATILLA
CERTIFICATE OF WATER RIGHT

THIS CERTIFICATE ISSUED TO

TRAVELERS INSURANCE COMPANY
REAL ESTATE INVESTMENT DEPARTMENT
707 SW WASHINGTON STREET
PORTLAND, OREGON 97205

confirms the right to use the waters of ELEVEN WELLS; BEING PRIOR WELLS 2, 3, 4, 5, 6, 7, 8, AND BROWN WELLS 1, 2, 3, AND 4 in the UMATILLA RIVER BASIN for the purpose of IRRIGATION AND SUPPLEMENTAL IRRIGATION OF 1888.2 ACRES.

The right has been perfected under Permit G-7078. The date of priority is MARCH 30, 1976. The right is limited to not more than 23.6 CUBIC FEET PER SECOND; BEING 4.91 CFS FROM PRIOR WELLS AND 18.69 CFS FROM BROWN WELLS, or its equivalent in case of rotation, measured at the well.

The wells are located as follows:

SE 1/4 NW 1/4, SECTION 1, SE 1/4 NW 1/4, NE 1/4 SE 1/4, SECTION 2, T 2 N, R 28 E, W.M.; NW 1/4 NE 1/4, NE 1/4 SW 1/4, SECTION 35, NW 1/4 NE 1/4, NW 1/4 SE 1/4, SECTION 36, T 3 N, R 28 E, W.M.; SE 1/4 NW 1/4, SECTION 19, SW 1/4 SE 1/4, SECTION 20, SE 1/4 NW 1/4, SE 1/4 SE 1/4, SECTION 30, T 3 N, R 29 E, W.M.; PRIOR WELL 2 - 750 FEET SOUTH AND 2620 FEET WEST FROM NE CORNER SECTION 36; PRIOR WELL 3 - 1780 FEET NORTH AND 2600 FEET WEST FROM SE CORNER SECTION 36, T 3 N, R 28 E, W.M.; PRIOR WELL 4 - 2640 FEET SOUTH AND 630 FEET WEST FROM N 1/4 CORNER SECTION 1, T 2 N, R 28 E, W.M.; PRIOR WELL 5 - 770 FEET SOUTH AND 2640 FEET EAST FROM NW CORNER SECTION 35, PRIOR WELL 6 - 1940 FEET NORTH AND 2540 FEET EAST FROM SW CORNER SECTION 35, T 3 N, R 28 E, W.M.; PRIOR WELL 7 - 2500 FEET SOUTH AND 2580 FEET EAST FROM NW CORNER SECTION 2; PRIOR WELL 8 - 2800 FEET SOUTH AND 500 FEET WEST FROM NE CORNER SECTION 2, T 2 N, R 28 E, W.M.; BROWN WELL 1 - 80 FEET NORTH AND 2500 FEET WEST FROM SE CORNER SECTION 20; BROWN WELL 2 - 610 FEET NORTH AND 50 FEET WEST FROM SE CORNER SECTION 30; BROWN WELL 3 - 1400 FEET SOUTH AND 1310 FEET WEST FROM NE CORNER SECTION 30; BROWN WELL 4 - 140 FEET NORTH AND 490 FEET WEST FROM C 1/4 CORNER SECTION 19, T 3 N, R 29 E, W.M.

The amount of water used for irrigation, together with the amount secured under any other right existing for the same lands, shall be limited to ONE-EIGHTIETH of one cubic foot per second per acre, or its equivalent for each acre irrigated and shall be further limited to a diversion of not to exceed 3.0 acre-feet per acre for each acre irrigated during the irrigation season of each year. THE RIGHT HEREIN GRANTED IS SUPPLEMENTAL TO PERMITS 25920 AND 25921 AND MAY BE EXERCISED FOR PRIMARY IRRIGATION UNTIL SUCH TIME AS BENEFICIAL USE OF WATER IS MADE UNDER PERMITS 25920 AND 25921.

The right shall conform to such reasonable rotation system as may be ordered by the proper state officer.

A description of the place of use under the right, and to which such right is appurtenant, is as follows:

SEE NEXT PAGE

T-9894 V. 64 p. 182
T-9634 APOU (Temp.) V. 61 p. 87
T-8929 V. 56 p. 2218

T-8552

PRIOR WELLS

NE 1/4 NE 1/4	30.0 ACRES
NW 1/4 NE 1/4	30.4 ACRES
SW 1/4 NE 1/4	33.2 ACRES
SE 1/4 NE 1/4	32.4 ACRES
NE 1/4 NW 1/4	32.0 ACRES
NW 1/4 NW 1/4	30.4 ACRES
SW 1/4 NW 1/4	34.0 ACRES
SE 1/4 NW 1/4	34.4 ACRES
NE 1/4 SW 1/4	0.5 ACRE
NW 1/4 SW 1/4	0.7 ACRE
SW 1/4 SW 1/4	0.2 ACRE
NE 1/4 SE 1/4	0.1 ACRE
NW 1/4 SE 1/4	0.2 ACRE

SECTION 25

NE 1/4 SE 1/4	30.0 ACRES
NW 1/4 SE 1/4	29.8 ACRES
SW 1/4 SE 1/4	40.0 ACRES
SE 1/4 SE 1/4	33.6 ACRES

SECTION 26

NE 1/4 NE 1/4	0.5 ACRE
NW 1/4 NE 1/4	0.5 ACRE

SECTION 35

TOWNSHIP 3 NORTH, RANGE 28 EAST, W.M.

BROWN WELLS

SW 1/4 SW 1/4	7.0 ACRES
---------------	-----------

SECTION 16

SE 1/4 SE 1/4	0.4 ACRE
---------------	----------

SECTION 17

	NE 1/4 NE 1/4	5.6 ACRES
	SW 1/4 NE 1/4	30.4 ACRES
	SE 1/4 NE 1/4	37.0 ACRES
LOT 2	(SW 1/4 NW 1/4)	6.5 ACRES
	SE 1/4 NW 1/4	19.7 ACRES
	NE 1/4 SW 1/4	39.8 ACRES
LOT 3	(NW 1/4 SW 1/4)	50.8 ACRES
LOT 4	(SW 1/4 SW 1/4)	37.2 ACRES
	SE 1/4 SW 1/4	21.4 ACRES
	NE 1/4 SE 1/4	38.1 ACRES
	NW 1/4 SE 1/4	40.0 ACRES
	SW 1/4 SE 1/4	37.7 ACRES
	SE 1/4 SE 1/4	35.6 ACRES

SECTION 19

SEE NEXT PAGE

NE 1/4 NE 1/4 27.1 ACRES
 NW 1/4 NE 1/4 16.8 ACRES
 SW 1/4 NE 1/4 40.0 ACRES
 SE 1/4 NE 1/4 40.0 ACRES
 NE 1/4 SW 1/4 31.6 ACRES
 NW 1/4 SW 1/4 35.0 ACRES
 SW 1/4 SW 1/4 39.8 ACRES
 SE 1/4 SW 1/4 40.0 ACRES
 NE 1/4 SE 1/4 40.0 ACRES
 NW 1/4 SE 1/4 38.1 ACRES
 SW 1/4 SE 1/4 25.9 ACRES
 SE 1/4 SE 1/4 37.6 ACRES

SECTION 20

NE 1/4 NW 1/4 13.1 ACRES
 NW 1/4 NW 1/4 40.0 ACRES
 SW 1/4 NW 1/4 39.8 ACRES
 SE 1/4 NW 1/4 10.2 ACRES
 NE 1/4 SW 1/4 12.0 ACRES
 NW 1/4 SW 1/4 39.3 ACRES
 SW 1/4 SW 1/4 38.8 ACRES
 SE 1/4 SW 1/4 6.4 ACRES

SECTION 21

NE 1/4 NW 1/4 2.1 ACRES
 NW 1/4 NW 1/4 22.6 ACRES
 SW 1/4 NW 1/4 4.8 ACRES

SECTION 28

NE 1/4 NE 1/4 39.7 ACRES
 NW 1/4 NE 1/4 34.0 ACRES
 SW 1/4 NE 1/4 29.1 ACRES
 SE 1/4 NE 1/4 36.7 ACRES
 NE 1/4 NW 1/4 39.7 ACRES
 NW 1/4 NW 1/4 34.4 ACRES
 SW 1/4 NW 1/4 32.2 ACRES
 SE 1/4 NW 1/4 35.6 ACRES
 NE 1/4 SW 1/4 0.4 ACRE

SECTION 29

NE 1/4 NE 1/4 6.6 ACRES
 NE 1/4 NW 1/4 38.0 ACRES
 LOT 1 (NW 1/4 NW 1/4) 53.7 ACRES
 LOT 2 (SW 1/4 NW 1/4) 44.8 ACRES
 SE 1/4 NW 1/4 29.6 ACRES

SECTION 30

TOWNSHIP 3 NORTH, RANGE 29 EAST, W.M.

The right to the use of the water for the above purpose is restricted to beneficial use on the lands or place of use described.

WITNESS the signature of the Water Resources Director, affixed this date JUNE 12, 1989.

/s/ WILLIAM H. YOUNG

Water Resources Director

Recorded in State Record of Water Right Certificates numbered 61534

G-7331

STATE OF OREGON
COUNTY OF UMATILLA
CERTIFICATE OF WATER RIGHT

THIS CERTIFICATE ISSUED TO

TCDD M. DIMBAT Irrevocable TRUST
KELLY L. MOLASH Irrevocable TRUST
TONY AMSTAD, TRUSTEE
ECHO, OREGON 97826

confirms the right to use the waters of WELLS 1 & 3, in the UMATILLA RIVER BASIN, for PRIMARY IRRIGATION OF 2.7 ACRES AND SUPPLEMENTAL IRRIGATION OF 234.5 ACRES.

This right was perfected under Permit G-6339. The date of priority is OCTOBER 1, 1975. This right is limited to not more than 2.96 CUBIC FEET PER SECOND, being 1.48 CFS from EACH WELL, or its equivalent in case of rotation, measured at the well.

The wells are located as follows:

SE 1/4 SW 1/4, SECTION 16, T 3 N, R 29 E, W.M.;
WELL 1 - 850 FEET NORTH AND 750 FEET WEST; FROM S 1/4 CORNER SECTION 16
WELL 3 - 350 FEET NORTH AND 850 FEET WEST, FROM S 1/4 CORNER SECTION 16.

The amount of water used for irrigation together with the amount secured under any other right existing for the same lands, is limited to a diversion of ONE-EIGHTIETH of one cubic foot per second (or its equivalent) and 3 acre-feet for each acre irrigated during the irrigation season of each year, provided further that the right allowed herein for supplemental irrigation shall be limited to any deficiency in the available supply of any prior right existing for the same land and shall not exceed the limitation allowed herein. The diversion shall be further limited to appropriation of water only to the extent that it does not impair or substantially interfere with existing surface water rights of others.

The use shall conform to such reasonable rotation system as may be ordered by the proper state officer.

A description of the place of use to which this right is appurtenant is as follows:

	Supplemental Acres	Primary Acres
SW 1/4 SW 1/4 Section 16	7.0	
SE 1/4 SE 1/4 Section 17	0.5	
NE 1/4 NE 1/4	27.1	
NW 1/4 NE 1/4	16.8	2.7
SW 1/4 NE 1/4	40.0	
SE 1/4 NE 1/4 Section 20	40.0	
NE 1/4 NW 1/4	13.1	
NW 1/4 NW 1/4	40.0	
SW 1/4 NW 1/4	39.8	
SE 1/4 NW 1/4 Section 21	10.2	

Cancelled due to
T-9894: Sp. Or.
Vol. 164 P. 182

T-9634 Apou (Temp.)
V. 61 P. 87

Dist Temp

T-8929 Apou V. 56 P. 2218

T-10365

T-8552

Spordur V. 55 P. 87 T-10126


75126

The right to the use of the water for the above purpose is restricted to beneficial use on the lands or place of use described.

This certificate is issued to confirm a diminution from primary irrigation to supplemental irrigation approved by an order of the Water Resources Director entered September 3, 1997, and supersedes Certificate 60019, State Record of Water Right Certificates.

The issuance of this superseding certificate does not confirm the status of the water right in regard to the provisions of ORS 540.610 pertaining to forfeiture or abandonment.

WITNESS the signature of the Water Resources Director, affixed September 3, 1997.


Martha O. Pagel

Recorded in State Record of Water Right Certificates numbered 75126.

STATE OF OREGON

COUNTY OF UMATILLA

CERTIFICATE OF WATER RIGHT

THIS CERTIFICATE ISSUED TO

TEEL IRRIGATION DISTRICT
32327 OREGON TRAIL ROAD
ECHO, OREGON 97826

confirms part of the right to use the waters of the UMATILLA RIVER, a tributary of the COLUMBIA RIVER, for IRRIGATION OF 4471.3 acres.

This right was perfected under Permit 25924. The date of priority is JUNE 27, 1958. This right is limited to 30.0 CUBIC FEET PER SECOND or its equivalent in case of rotation, measured at the point of diversion from the source.

The point of diversion is located as follows:

SW 1/4 NE 1/4, SECTION 21, T 3 N, R 29 E, W.M.; WESTLAND CANAL - NORTH 76 DEGREES 45 MINUTES 56 SECONDS EAST, 2913.19 FEET FROM THE WEST 1/4 CORNER OF SECTION 21.

The amount of water used for irrigation together with the amount secured under any other right existing for the same lands, is limited to a diversion of ONE-FORTIETH of one cubic foot per second (or its equivalent), and 4.5 acre-feet for each acre irrigated during the irrigation season of each year. The use shall conform to such reasonable rotation system as may be ordered by the proper state officer.

A description of the place of use to which this right is appurtenant is as follows:

IRRIGATED
ACRES

SE 1/4 SE 1/4	14.2	
SECTION 13		14.2 ACRES
SW 1/4 NW 1/4	31.7	
SE 1/4 NW 1/4	21.1	
NE 1/4 SW 1/4	31.4	
NW 1/4 SW 1/4	32.6	
SW 1/4 SW 1/4	40.2	
SE 1/4 SW 1/4	35.6	
NE 1/4 SE 1/4	30.3	
NW 1/4 SE 1/4	31.3	
SW 1/4 SE 1/4	23.7	
SE 1/4 SE 1/4	21.7	
SECTION 23		299.6 ACRES
NE 1/4 NE 1/4	30.0	
NW 1/4 NE 1/4	30.4	
SW 1/4 NE 1/4	38.4	
SE 1/4 NE 1/4	32.4	
NE 1/4 NW 1/4	32.0	
NW 1/4 NW 1/4	30.4	
SW 1/4 NW 1/4	34.0	
SE 1/4 NW 1/4	38.4	
NE 1/4 SW 1/4	36.5	
NW 1/4 SW 1/4	29.6	
SW 1/4 SW 1/4	32.8	
SE 1/4 SW 1/4	31.6	
NE 1/4 SE 1/4	30.1	
NW 1/4 SE 1/4	35.2	
SW 1/4 SE 1/4	32.4	
SE 1/4 SE 1/4	32.8	
SECTION 25		527.0 ACRES

TOWNSHIP 3 NORTH, RANGE 28 EAST, W.M.

T-9894 V.14 p.182

T-9634 ΔPOU (Temp) V.61 p.87

V57 p.1048
T-9362 ΔPOU (Dist Temp)

T-9076 ΔPOU V.56 p.523

T-9068 ΔPOU

T-8929 V.56 p.2218

T-8685 Temp DIST V.2001

V.2001
DIST TEMP
T-8657

T-8522 (Temp) V.54 p.87

T-8674 Temp V.2001

T-8418 V.2000 Dist Temp

T-9845 V.64 p.275

T-8394 T-8405 T-8400 T-8391

V.54 p.124

8147, 8146, 8142, 7917, 7902

T-9198 ΔPOU V.56 p.936

C# 76051

		IRRIGATED ACRES	
NE ¼ NE ¼		30.2	
NW ¼ NE ¼		35.7	
SW ¼ NE ¼		35.2	
SE ¼ NE ¼		28.1	
NE ¼ NW ¼		14.2	
NW ¼ NW ¼		16.7	
SE ¼ NW ¼		2.0	
SW ¼ SW ¼		0.2	
SE ¼ SW ¼		26.3	
SECTION 26			188.6 ACRES
NE ¼ NE ¼		36.4	
NW ¼ NE ¼		26.8	
SW ¼ NE ¼		21.2	
SE ¼ NE ¼		6.8	
SE ¼ NW ¼		0.6	
SECTION 27			91.8 ACRES
NE ¼ NE ¼		33.0	
NW ¼ NE ¼		33.0	
SW ¼ NE ¼		29.4	
SE ¼ NE ¼		29.4	
NE ¼ NW ¼		31.3	
NW ¼ NW ¼		31.2	
SW ¼ NW ¼		31.0	
SE ¼ NW ¼		30.8	
NE ¼ SW ¼		30.5	
NW ¼ SW ¼		30.2	
SW ¼ SW ¼		39.0	
SE ¼ SW ¼		39.0	
NE ¼ SE ¼		27.2	
NW ¼ SE ¼		28.0	
SW ¼ SE ¼		35.9	
SE ¼ SE ¼		30.9	
SECTION 28			509.8 ACRES
NE ¼ NE ¼		30.5	
NW ¼ NE ¼		29.7	
SW ¼ NE ¼		29.6	
SE ¼ NE ¼		30.0	
NE ¼ NW ¼		28.7	
NW ¼ NW ¼		33.1	
SW ¼ NW ¼		33.1	
SE ¼ NW ¼		28.5	
NE ¼ SW ¼		28.3	
NW ¼ SW ¼		29.7	
SW ¼ SW ¼		33.7	
SE ¼ SW ¼		36.5	
NE ¼ SE ¼		30.0	
NW ¼ SE ¼		26.2	
SW ¼ SE ¼		34.9	
SE ¼ SE ¼		36.9	
SECTION 29			499.4 ACRES
NE ¼ NE ¼		0.2	
SE ¼ NE ¼		0.3	
SECTION 30			0.5 ACRES
NE ¼ NE ¼		36.7	
NW ¼ NE ¼		36.9	
SW ¼ NE ¼		23.9	
NE ¼ NW ¼		5.4	
SECTION 32			102.9 ACRES
TOWNSHIP 3 NORTH, RANGE 28 EAST, W.M.			

		IRRIGATED	
		ACRES	
NE ¼ NE ¼		31.3	
NW ¼ NE ¼		36.5	
SW ¼ NE ¼		31.0	
SE ¼ NE ¼		31.0	
NE ¼ NW ¼		36.9	
NW ¼ NW ¼		36.3	
SW ¼ NW ¼		32.0	
SE ¼ NW ¼		32.4	
SECTION 33			267.4 ACRES
NE ¼ NW ¼		1.3	
SECTION 35			1.3 ACRES
TOWNSHIP 3 NORTH, RANGE 28 EAST, W.M.			
SW ¼ SW ¼		7.0	
SECTION 16			7.0 ACRES
SE ¼ SE ¼		0.5	
SECTION 17			0.5 ACRES
NE ¼ NE ¼		5.6	
SW ¼ NE ¼		30.4	
SE ¼ NE ¼		37.0	
SW ¼ NW ¼		6.5	
SE ¼ NW ¼		19.7	
NE ¼ SW ¼		39.8	
NW ¼ SW ¼		50.8	
SW ¼ SW ¼		41.9	
SE ¼ SW ¼		29.9	
NE ¼ SE ¼		38.1	
NW ¼ SE ¼		40.0	
SW ¼ SE ¼		37.7	
SE ¼ SE ¼		35.6	
SECTION 19			413.0 ACRES
NE ¼ NE ¼		28.3	
NW ¼ NE ¼		16.8	
SW ¼ NE ¼		40.0	
SE ¼ NE ¼		40.0	
NE ¼ SW ¼		31.6	
NW ¼ SW ¼		35.0	
SW ¼ SW ¼		39.8	
SE ¼ SW ¼		40.0	
NE ¼ SE ¼		40.0	
NW ¼ SE ¼		38.1	
SW ¼ SE ¼		25.9	
SE ¼ SE ¼		37.6	
SECTION 20			413.1 ACRES
NE ¼ NW ¼		13.1	
NW ¼ NW ¼		40.0	
SW ¼ NW ¼		39.8	
SE ¼ NW ¼		10.2	
NE ¼ SW ¼		12.0	
NW ¼ SW ¼		39.3	
SW ¼ SW ¼		38.8	
SE ¼ SW ¼		6.4	
SECTION 21			199.6 ACRES
NE ¼ NW ¼		2.9	
NW ¼ NW ¼		25.9	
SW ¼ NW ¼		4.8	
SECTION 28			33.6 ACRES
TOWNSHIP 3 NORTH, RANGE 29 EAST, W.M.			


		IRRIGATED ACRES	
NE ¼ NE ¼		39.7	
NW ¼ NE ¼		34.0	
SW ¼ NE ¼		33.8	
SE ¼ NE ¼		36.7	
NE ¼ NW ¼		39.7	
NW ¼ NW ¼		34.4	
SW ¼ NW ¼		39.6	
SE ¼ NW ¼		35.6	
NE ¼ SW ¼		31.2	
NW ¼ SW ¼		39.0	
SW ¼ SW ¼		40.0	
SE ¼ SW ¼		32.7	
SECTION 29			436.4 ACRES
NE ¼ NE ¼		37.1	
NW ¼ NE ¼		35.5	
SW ¼ NE ¼		36.2	
SE ¼ NE ¼		39.2	
NE ¼ NW ¼		38.0	
NW ¼ NW ¼		57.3	
SW ¼ NW ¼		50.1	
SE ¼ NW ¼		29.6	
NE ¼ SE ¼		37.2	
NW ¼ SE ¼		31.8	
SW ¼ SE ¼		33.6	
SE ¼ SE ¼		40.0	
SECTION 30			465.6 ACRES
TOWNSHIP 3 NORTH, RANGE 29 EAST, W.M.			
TOTAL		4471.3	ACRES

The right to the use of the water for the above purpose is restricted to beneficial use on the lands or place of use described.

This certificate is issued to correctly describe the point of diversion, and supersedes Certificate 75120, State Record of Water Right Certificates.

The issuance of this superseding certificate does not confirm the status of the water right in regard to the provisions of ORS 540.610 pertaining to forfeiture or abandonment.

WITNESS the signature of the Water Resources Director, affixed May 25, 1999.


for Martha O. Pagel

Recorded in State Record of Water Right Certificates numbered 76051.

43-812

STATE OF OREGON
COUNTY OF UMATILLA
CERTIFICATE OF WATER RIGHT

THIS CERTIFICATE ISSUED TO

U.S. BUREAU OF RECLAMATION
PACIFIC NORTHWEST REGION
1150 NORTH CURTIS ROAD
BOISE, IDAHO 83706-1234

confirms the right to use the waters of the McKAY RESERVOIR, constructed under reservoir Permit R-564, a tributary of the McKAY CREEK, for SUPPLEMENTAL IRRIGATION OF 12,832.6 acres of land within the Westland Irrigation District.

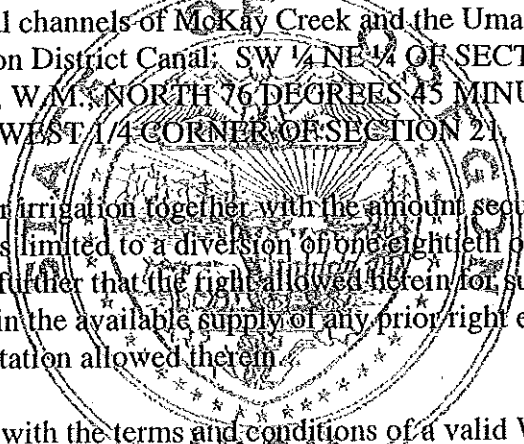
This right was perfected under Permit 7400. The date of priority is JULY 1, 1924. This right, together with rights issued for lands within Stanfield Irrigation District and all private contracts with the U.S.B.R. for water stored in McKay Reservoir, is limited to 73,250 ACRE FEET of stored water, measured at the point of diversion from the source.

The point of diversion is located as follows:

McKay Dam - NW $\frac{1}{4}$ SE $\frac{1}{4}$, SECTION 34, TOWNSHIP 2 NORTH, RANGE 32 EAST, W.M.;
Water is run down the natural channels of McKay Creek and the Umatilla River and is re-diverted at Westland Irrigation District Canal: SW $\frac{1}{4}$ NE $\frac{1}{4}$ OF SECTION 21, TOWNSHIP 3 NORTH, RANGE 29 EAST, W.M. NORTH 76 DEGREES 45 MINUTES 56 SECONDS EAST 2913.19 FEET FROM THE WEST $\frac{1}{4}$ CORNER OF SECTION 21.

The amount of water used for irrigation together with the amount secured under any other right existing for the same lands, is limited to a diversion of one eightieth of one cubic foot per second (or its equivalent), provided further that the right allowed herein for supplemental irrigation shall be limited to any deficiency in the available supply of any prior right existing for the same land and shall not exceed the limitation allowed therein.

The water user shall comply with the terms and conditions of a valid Water Contract between the Bureau of Reclamation and the water user. The Watermaster shall distribute water to the designated points of diversion according to ORS 540.410 and valid water service contracts as may be amended from time to time.



The use shall conform to such reasonable rotation system as may be ordered by the proper state officer.

~~T-9653~~ ~~T-9686~~ ~~T-9727~~ ~~APou(Temp.)~~ ~~V.60 p.727~~
A description of the place of use to which this right is appurtenant is as follows:
~~T-9394~~ ~~APou (Dist temp.)~~ ~~V.57 p.648~~ ~~T-9362~~ ~~APou/APou (Dist temp.)~~ ~~V.57 p.648~~
~~T-9198~~ ~~APou~~ ~~V.56 p.936~~
~~T-9311~~ ~~APou~~ ~~V.57 p.84~~ ~~T-9634~~ ~~APou(Temp.)~~ ~~V.61 p.67~~
~~T-9116~~ ~~APou/APou~~
Page 1 of 9

SEE
RECORD
PAGE
79439

SW ¼ SW ¼	7.0	NW ¼ SW ¼	39.3
SECTION 16	7.0	SW ¼ SW ¼	38.8
		SE ¼ SW ¼	6.4
SE ¼ SE ¼	0.5	SECTION 21	199.6
SECTION 17	0.5		
		NE ¼ NW ¼	2.9
SW ¼ NE ¼	24.4	NW ¼ NW ¼	22.2
SE ¼ NE ¼	11.4	SECTION 28	25.1
SE ¼ NW ¼	5.2		
NE ¼ SW ¼	25.2	NE ¼ NE ¼	2.4
SW ¼ SW ¼	11.5	NE ¼ NW ¼	29.0
SE ¼ SW ¼	25.9	NW ¼ NW ¼	28.5
NE ¼ SE ¼	38.1	SW ¼ NW ¼	33.8
NW ¼ SE ¼	40.0	SE ¼ NW ¼	35.6
SW ¼ SE ¼	37.7	NE ¼ SW ¼	31.2
SE ¼ SE ¼	26.8	NW ¼ SW ¼	31.3
SECTION 19	246.2	SW ¼ SW ¼	30.9
		SE ¼ SW ¼	32.7
NE ¼ NE ¼	28.3	SECTION 29	255.4
NW ¼ NE ¼	11.1		
SW ¼ NE ¼	32.4	NE ¼ NE ¼	28.9
SE ¼ NE ¼	40.0	NW ¼ NE ¼	35.5
NE ¼ SE ¼	40.0	SW ¼ NE ¼	36.2
NW ¼ SE ¼	38.1	SE ¼ NE ¼	34.7
SW ¼ SE ¼	25.9	NE ¼ NW ¼	38.0
SE ¼ SE ¼	37.6	NW ¼ NW ¼	57.3
SECTION 20	253.4	SW ¼ NW ¼	50.1
		SE ¼ NW ¼	29.6
NE ¼ NW ¼	13.1	SECTION 30	310.3
NW ¼ NW ¼	40.0		
SW ¼ NW ¼	39.8	Township 3 North, Range 29	
SE ¼ NW ¼	10.2	East, W.M.	
NE ¼ SW ¼	12.0		

This certificate also confirms an order of the Director approving a change in place of use recorded in Special Order Volume 51, Page 348, approving Transfer T - 7668.


This certificate also includes 103.9 acres of rights perfected by Westland Irrigation District and applied for transfer under T-8320.


NW ¼ SW ¼	4.2
SW ¼ SW ¼	24.0
SECTION 16	28.2
SW ¼ NW ¼	33.0
SE ¼ NW ¼	20.0
NW ¼ SW ¼	22.7
SECTION 17	75.7
TOWNSHIP 4 NORTH, RANGE 28 EAST, W.M.	

The right to the use of the water for the above purpose is restricted to beneficial use on the lands or place of use described. The use confirmed herein may be made only at times when sufficient water is available to satisfy all prior rights.

WITNESS the signature of the Water Resources Director,

affixed April 10, 2002.


Paul R. Cleary, Director



Recorded in State Record of Water Right Certificates numbered 79439.



Oregon

Theodore R. Kulongoski, Governor

Water Resources Department

North Mall Office Building
725 Summer Street NE, Suite A
Salem, OR 97301-1266
503-986-0900
FAX 503-986-0904

July 10, 2007

WESTLAND IRRIGATION DISTRICT
PO BOX 944
HERMISTON OR 97838

Reference: District Temporary Transfer T- 10365

Enclosed is a copy of the order approving your District temporary transfer.

Sincerely,

Sarah Henderson

for Greg Nelson
District Transfer Specialist

GLN:sh

cc: Watermaster #5

Enclosure

**BEFORE THE WATER RESOURCES DEPARTMENT
OF THE
STATE OF OREGON**

In the Matter of Transfer Application
T-10365, Umatilla County

) **F I N A L O R D E R**
) **APPROVING A DISTRICT**
) **TEMPORARY TRANSFER**

Authority

ORS 540.570 establishes the process in which a district may submit a request to temporarily transfer a water right within district boundaries. OAR Chapter 690, Division 385 implements the statutes and provides the Department's procedures and criteria for evaluating district transfer applications.

Applicant

WESTLAND IRRIGATION DISTRICT
P.O. BOX 944
HERMISTON, OR 97838

Findings of Fact

1. On April 9, 2007, Westland Irrigation District filed a district transfer application to temporarily change the place of use under Certificates 76051, 75126, 61534, 75128 and 79439. The Department assigned the application number T-10365.
2. Notice of the application for transfer was published on April 17, 2007, pursuant to ORS 540.570 and OAR 690-385-4400. No comments were filed in response to the notice.
3. The portions of the rights to be transferred are as follows:

Certificate: 76051, issued in the name of Teel Irrigation District (perfected under Permit 25924)

Use: Irrigation (IR) of 118.6 acres

Priority Date: June 27, 1958

Rate & Duty: ONE-FORTIETH of one cubic foot per second (CFS), or its equivalent, and 4.5 acre-feet for each acre irrigated during the irrigation season of each year

Source: Umatilla River, a tributary of the Columbia River

Authorized Point of Diversion:

TWP	RNG	MER	SEC	Q - Q	SURVEY COORDINATES
3 N	29 E	WM	21	SW NE	Westland Canal - North 76 Degrees 45 Minutes 56 Seconds East 2913.19 Feet from the W¼ Corner of Section 21

This is a final order in other than contested case. This order is subject to judicial review under ORS 183.484. Any petition for judicial review must be filed within the 60 day time period specified by ORS 183.484(2). Pursuant to ORS 536.075 and OAR 137-004-0080 you may either petition for judicial review or petition the Director for reconsideration of this order. A petition for reconsideration may be granted or denied by the Director, and if no action is taken within 60 days following the date the petition was filed, the petition shall be deemed denied.

Certificate: 75126, in the names of Todd M. Dimbat Irrevocable Trust, Kelly L. Molash Irrevocable Trust, and Tony Amstad, Trustee (perfected under Permit G-6339)

Use: Supplemental Irrigation of 19.3 acres

Priority Date: October 1, 1975

Rate & Duty: ONE-EIGHTIETH of one cfs, or its equivalent, and 3.0 acre-feet for each acre irrigated during the irrigation season of each year, provided further that the right allowed herein for supplemental irrigation shall be limited to any deficiency in the available supply of any prior right existing for the same land and shall not exceed the limitation allowed herein

Source: Wells #1 & #3 in the Umatilla River Basin

Authorized Points of Appropriation:

TWP	RNG	MER	SEC	Q - Q	SURVEY COORDINATES
3 N	29 E	WM	16	SE SW	Well #1 – 850 feet North and 750 feet West from the S¼ Corner, Section 16
3 N	29 E	WM	16	SE SW	Well #3 – 350 feet North and 850 feet West from the S¼ Corner, Section 16

Certificate: 61534, in the name of Travelers Insurance Company (perfected under Permit G-7078)

Use: Supplemental Irrigation of 99.4 acres

Priority Date: March 30, 1976

Rate & Duty: ONE-EIGHTIETH of one cfs, or its equivalent, and 3.0 acre-feet per acre for each acre irrigated during the irrigation season of each year

Source: Brown Wells #1, 2, 3, & 4 in the Umatilla River Basin

Authorized Points of Appropriation:

TWP	RNG	MER	SEC	Q - Q	SURVEY COORDINATES
3 N	29 E	WM	20	SW SE	Brown Well #1 – 80 feet North and 2500 feet West from the SE Corner, Section 20
3 N	29 E	WM	30	SE SE	Brown Well #2 – 610 feet North and 50 feet West from the SE Corner, Section 30
3 N	29 E	WM	30	SE NE	Brown Well #3 – 1400 feet South and 1310 feet West from the NE Corner, Section 30
3 N	29 E	WM	19	SE NW	Brown Well #4 – 140 feet North and 490 feet West from the Center of Section 19.

Certificate: 75128, issued in the name of Jeff R. Urbach Irrevocable Trust and Wayne A. Amstad Irrevocable Trust (perfected under Permit G-6010)

Use: Supplemental Irrigation of 19.2 acres

Priority Date: September 26, 1974

Rate & Duty: ONE-EIGHTIETH of one cfs, or its equivalent, and 3.0 acre-feet for each acre irrigated during the irrigation season of each year, provided further that the right allowed herein for supplemental irrigation shall be limited to any deficiency in the available supply of any prior right existing for the same land and shall not exceed the limitation allowed herein

Source: A Well (Brown Well #2) in the Umatilla River Basin

Authorized Point of Appropriation:

TWP	RNG	MER	SEC	Q - Q	SURVEY COORDINATES
3 N	29 E	WM	30	SE SE	Brown Well #2 - 610 feet North and 50 feet West from the SE Corner, Section 30

Certificate: 79439, issued in the name of U.S. Bureau of Reclamation (perfected under Permit 7400)

Use: Supplemental Irrigation of 64.8 acres

Priority Date: July 1, 1924

Rate & Duty: ONE-EIGHTIETH of one cubic foot per second, or its equivalent, provided further that the right allowed herein for supplemental irrigation shall be limited to any deficiency in the available supply of any prior right existing for the same land and shall not exceed the limitation allowed herein

Source: McKay Reservoir, a tributary of McKay Creek. Water is run down the natural channels of McKay Creek and the Umatilla River and is re-diverted at Westland Irrigation District Canal

Authorized Points of Diversion:

TWP	RNG	MER	SEC	Q - Q	SURVEY COORDINATES
2 N	32 E	WM	34	NW SE	McKay Dam
3 N	29 E	WM	21	SW NE	Westland Canal - North 76 Degrees 45 Minutes 56 Seconds East 2913.19 Feet from the W¼ Corner of Section 21

Authorized Places of Use:

IRRIGATION (IR) AND SUPPLEMENTAL IRRIGATION (IS)					Water Right Certificates					
					Primary	Supplemental				
TWP	RNG	SEC	¼ ¼	TL	76051	75126	61534	75128	79439	USER
3N	29E	20	NW NE	6106	5.0	5.0	5.0			AMSTAD
3N	29E	20	SW NE	6106	10.0	10.0	10.0		2.4**	AMSTAD
3N	29E	20	SE NE	6106	4.0	4.0	4.0		4.0	AMSTAD
3N	29E	20	SE SW	6103	11.1		11.1			AMSTAD
3N	29E	20	NE SE	6106	0.1		0.1		0.1	AMSTAD
3N	29E	20	NW SE	6106	0.5		0.5			AMSTAD
3N	29E	20	SE SE	6106	4.5		4.5		4.5	AMSTAD
3N	29E	21	SW NW	6106	0.3	0.3	0.3		0.3	AMSTAD
3N	29E	21	NW SW	6106	1.2		1.2		1.2	AMSTAD
3N	29E	21	SW SW	6106	23.8		23.8		23.8	AMSTAD
3N	29E	21	SE SW	6106	3.8		3.8		3.8	AMSTAD
3N	29E	28	NE NW	6106	2.0		2.0		2.0	AMSTAD
3N	29E	28	NW NW	6106	22.1		22.1		22.1	AMSTAD
3N	29E	29	NE NE	6106	2.4		2.4		2.4	AMSTAD
3N	29E	29	NE NW	6104	8.0		8.0			AMSTAD
3N	29E	29	SW NW	6104	0.6		0.6		0.6	AMSTAD
3N	29E	29	SW SW	6104	9.6			9.6		AMSTAD
3N	29E	30	SE SE	6104	9.6			9.6		AMSTAD
TOTALS:					118.6	19.3	99.4	19.2	64.8	

NOTE: **Certificate 79439 will NOT be transferred or used on this portion during the 2007 irrigation season.

4. Application T-10365 proposes to TEMPORARILY change the place of use for the above described rights to:

TABLE 2 - TO LANDS										
					Water Right Certificates					
					Primary	Supplemental				
TWP	RNG	SEC	¼ ¼	TL	76051	75126	61534	75128	79439	USER
3N	28E	24	NE NW	7200	29.9		29.9		29.9	CORREA RANCH
3N	28E	24	NW NW	7200	30.6		30.6		30.6	CORREA RANCH
3N	29E	20	SE SE	6106	4.5		4.5			AMSTAD
3N	29E	21	SW SW	6106	9.2		9.2			AMSTAD
3N	29E	21	SW SW	6106	5.0	5.0	5.0			AMSTAD
3N	29E	21	SW SW	6106	2.1	2.1	2.1		2.1	AMSTAD
3N	29E	21	SW SW	6106	6.4	6.4	6.4			AMSTAD
3N	29E	21	SW SW	6106	0.8			0.8		AMSTAD
3N	29E	21	SE SW	6106	0.2	0.2	0.2		0.2	AMSTAD
3N	29E	21	SE SW	6106	3.6	3.6	3.6			AMSTAD
3N	29E	28	NE NW	6106	1.2	1.2	1.2		1.2	AMSTAD
3N	29E	28	NE NW	6106	0.8			0.8		AMSTAD
3N	29E	28	NW NW	6106	17.6			17.6		AMSTAD
3N	29E	28	NW NW	6106	0.8	0.8	0.8		0.8	AMSTAD
3N	29E	28	NW NW	6106	3.5		3.5			AMSTAD
3N	29E	29	NE NE	6106	2.4		2.4			AMSTAD
TOTALS:					118.6	19.3	99.4	19.2	64.8	

5. The district temporary transfer application satisfies the criteria of OAR 690-385-4000, contains the information required under OAR 690-385-2000, and includes maps meeting the requirements of OAR 690-385-2200.
6. The water rights are subject to transfer as defined in OAR 690-385-0100(17).
7. The proposed changes in place of use would not result in enlargement of the rights.
8. The proposed changes in place of use would not result in injury to other rights.

Conclusions of Law


The change in place of use proposed in Transfer Application T-10365 satisfies the requirements of ORS 540.574(3) and 540.570.

Now, therefore, it is ORDERED:

1. The proposed change in place of use to the water rights evidenced by Certificates 76051, 75126, 61534, 75128 and 79439 is approved.
2. The temporary transfer is effective for the 2007 irrigation season.
3. The right to the use of the water is restricted to beneficial use at the place of use described and is subject to all other conditions and limitations contained in Certificates 76051, 75126, 61534, 75128 and 79439 and any related decree.

4. The use of water on the lands from which the water right is transferred and at the new temporary place of use during the same irrigation season or calendar year is prohibited and may subject the district and landowner to civil penalties.
5. The use of water under this temporary transfer may be conditioned or revoked at any time to the extent necessary to avoid injury if the Department finds the transfer causes injury to any existing water right.
6. At the end of the 2007 irrigation season all uses of water under this temporary transfer revert automatically to the terms and conditions of the original water right permit, certificate, or adjudication as evidenced by a court decree.

Dated at Salem, Oregon this 3rd day of July, 2007.


Phillip C. Ward, Director

Mailing Date: JUL 11 2007

Water Right Transfer Checklist

Transfer T-10365

Transfer Specialist: Ken Dowden

Transfer Type: District Temporary

Applicant Name/Address: Westland Irrigation District, PO Box 944, Hermiston, OR 97838

Agent Name/Address: Bill Porfily

CWRE Name/Number: NONE

Rec Landowner Name/Address: NONE

Irr. District Name/Address: NONE

Affected Gov'ts Name/Address: NONE

Commentors: Name/Address: NONE

Water Rights Affected

Records Marked	Records Copied	App File No. or Decree Name	Permit No.	Certificate No.	RR/CR Needed	RR/CR Nos.
<input type="checkbox"/>	<input type="checkbox"/>			76051	<input type="checkbox"/> Yes <input type="checkbox"/> No	
<input type="checkbox"/>	<input type="checkbox"/>			75126	<input type="checkbox"/> Yes <input type="checkbox"/> No	
<input type="checkbox"/>	<input type="checkbox"/>			61534	<input type="checkbox"/> Yes <input type="checkbox"/> No	
<input type="checkbox"/>	<input type="checkbox"/>			75128	<input type="checkbox"/> Yes <input type="checkbox"/> No	
<input type="checkbox"/>	<input type="checkbox"/>			79349	<input type="checkbox"/> Yes <input type="checkbox"/> No	

Key Dates & Initial Actions

Rec'd: <u>04/09/07</u>	Proposed Action(s): POU POD HST APOD USE OTHER <u>(POU)</u>	
Fees Pd: <u>204.65</u>	WM District: <u>5</u>	ODFW District: <u>Tim Bailey</u>
Initial Notice: <u>04/17/07</u>	WM Review sent: <u>04/12/07</u>	ODFW Review sent: <u>04/12/07</u>
Acknowledgement Letter Sent <input checked="" type="checkbox"/>		GW Review sent: <u>NONE</u>

Processing Dates & Actions

Deficiency Contacts: _____

Newspaper Pub Affid Due: _____

☐ not required

DPD Mailed: _____

Affid of Pub Rec'd: _____

☐ ODFW contact sheet sent with DPD, or ☐ N/A

Last Day Published: _____

PD Mailed: _____

Affidavit Reminder Sent: _____

PD Weekly Notice: _____

Reminder Deadline: _____

Preliminary Determination

☐ Electronic Files uploaded

☐ Preliminary Determination

☐ PD Cover letter

☐ Fee Refund Due

☐ PD Notice

☐ Remaining Rights

☐ File Assigned/ ModPod updated


DPD Review (Optional)	PD Review (Salem)	Final Order Review (Salem)
Reviewer: _____	Reviewer: _____	Reviewer: _____
Date: _____	Date: _____	Date: <u>6-29-07</u>
Coordinator: _____	Coordinator: _____	Coordinator: _____
Date: _____	Date: _____	Date: _____
Comments/Special Issues:		

Special Order Volume: Vol 72 Pages 549

Final Order Signature Date: 7/3/2007

Notice of FO email'd to processors _____

Ken / Mike



Oregon Water Resources Department
721 Summer Street NE, Suite A
Salem, OR 97301-1271

OAR Chapter 690, Division 385
District Temporary Transfer Application
Duration: One Irrigation Season

2007

District: Westland Irrigation District (Amstad to Correa Ranch).

Contact Person: William I. Porfily Phone: (541)449-1327

Mailing Address: P.O. Box 944, Hermiston, OR 97838

- I. Pursuant to ORS 540.570 and OAR Chapter 690, Division 385, the district proposes to change the place of use for the following water rights:

Water Right 1 of 5

WATER RIGHT			
PERMIT NUMBER	CERTIFICATE NUMBER	DECREE (name, volume, and page)	PRIMARY (P) or SUPP (S)
25924	76051	Teel Irrigation District	P
G-6339	75126	Todd M. Dimbat Irrevocable Trust & Kelly L. Molash Irrevocable Trust	S
G-7078	61534	Travelers Ins. Co. Real Estate Inv. Dept.	S
G-6010	75128	Jeff R. Urbach Irrevocable Trust Wayne A. Amstad Irrevocable Trust	S
7400	79439	US Bureau of Reclamation Pacific Northwest Region	S

NEWEST, BUT
PERHAPS STILL
NEEDS AMENDING,
PORTRAYAL of 10² acres
IN SW NE
TALK TO TONY

II. The point(s) of diversion for the water right proposed for transfer are as follows:

POINT(S) OF DIVERSION / APPROPRIATION				
PERMIT	DECREE or CERTIFICATE	POD#	SOURCE	LOCATION - LEGAL DESCRIPTION
25924	76051	WID	Umatilla River	N76°45'56"E, 2913.19 ft from W ¼ Cor. of Sec. 21, T3N, R29E, WM
G-6339	75126	Pit Well #1	Well	850' N and 750' W from S ¼ Cor. Sec 16, T3N, R29E, WM
G-6339	75126	Well #3	Well	350' N and 850' W from S ¼ Cor. Sec 16, T3N, R29E, WM
G-7078	61534	Well #1	Well	80' N and 2500' W from S E Cor. Sec 20, T3N, R29E, WM
G-7078	61534	Well #2	Well	610' N and 50' W from SE Cor. Sec 30, T3N R29E, WM
G-7078	61534	Well #3	Well	1400' S and 1310 W from NE Cor. Sec 30, 3N, R29E, WM
G-7078	61534	Well #4	Well	140' N and 490' W from Center Sec 19, T3N R29E, WM
G-6010	75128	Well #2	Well	610' N and 50' W from SE Cor. Sec 30, T3N R29E, WM
7400	79439	McKay	McKay Reservoir	NW ¼ SE ¼ Section 34, T2N, R32E, WM

III. The district proposes to change the place of use from the authorized location listed in Table 1 to the location listed in Table 2.

TABLE 1. – AUTHORIZED PLACE OF USE

WATER RIGHT		Primary PRIORITY DATE	USE	POD #	LEGAL DESCRIPTION						USER NAME
Cert/Decree PRIMARY	Cert/Perm SUPP				TWP	RNG	SEC	QQ	TAX LOT	ACRES	
76051		6/27/1958	Irr	WID	3N	29E	20	NW NE	6106	5.0**	Amstad
76051		6/27/1958	Irr	WID	3N	29E	20	SW NE	6106	10.0**	Amstad
76051		6/27/1958	Irr	WID	3N	29E	20	SE NE	6106	4.0	Amstad
76051		6/27/1958	Irr	WID	3N	29E	20	SE SW	6103	11.1	Amstad
76051		6/27/1958	Irr	WID	3N	29E	20	NE SE	6106	0.1	Amstad
76051		6/27/1958	Irr	WID	3N	29E	20	NW SE	6106	0.5	Amstad
76051		6/27/1958	Irr	WID	3N	29E	20	SE SE	6106	4.5	Amstad
76051		6/27/1958	Irr	WID	3N	29E	21	SW NW	6106	0.3	Amstad
76051		6/27/1958	Irr	WID	3N	29E	21	NW SW	6106	1.2	Amstad
76051		6/27/1958	Irr	WID	3N	29E	21	SW SW	6106	23.8	Amstad
76051		6/27/1958	Irr	WID	3N	29E	21	SE SW	6106	3.8	Amstad
76051		6/27/1958	Irr	WID	3N	29E	28	NE NW	6106	2.0	Amstad
76051		6/27/1958	Irr	WID	3N	29E	28	NW NW	6106	22.1	Amstad
76051		6/27/1958	Irr	WID	3N	29E	29	NE NE	6106	2.4	Amstad
76051		6/27/1958	Irr	WID	3N	29E	29	NE NW	6104	8.0	Amstad
76051		6/27/1958	Irr	WID	3N	29E	29	SW NW	6104	0.6	Amstad
76051		6/27/1958	Irr	WID	3N	29E	29	SW SW	6104	9.6	Amstad
76051		6/27/1958	Irr	WID	3N	29E	30	SE SE	6104	9.6	Amstad
									Total	118.6	
	75126	10/1/1975	S Irr	*#1, #3	3N	29E	20	NW NE	6106	5.0	Amstad
	75126	10/1/1975	S Irr	*#1, #3	3N	29E	20	SW NE	6106	10.0	Amstad
	75126	10/1/1975	S Irr	*#1, #3	3N	29E	20	SE NE	6106	4.0	Amstad
	75126	10/1/1975	S Irr	*#1, #3	3N	29E	21	SW NW	6103	0.3	Amstad
									Total	19.3	
	61534	3/30/1976	S Irr	#1,#2,#3,#4	3N	29E	20	NW NE	6106	5.0	Amstad
	61534	3/30/1976	S Irr	#1,#2,#3,#4	3N	29E	20	SW NE	6106	10.0	Amstad
	61534	3/30/1976	S Irr	#1,#2,#3,#4	3N	29E	20	SE NE	6106	4.0	Amstad
	61534	3/30/1976	S Irr	#1,#2,#3,#4	3N	29E	20	SE SW	6103	11.1	Amstad
	61534	3/30/1976	S Irr	#1,#2,#3,#4	3N	29E	20	NE SE	6106	0.1	Amstad
	61534	3/30/1976	S Irr	#1,#2,#3,#4	3N	29E	20	NW SE	6106	0.5	Amstad
	61534	3/30/1976	S Irr	#1,#2,#3,#4	3N	29E	20	SE SE	6106	4.5	Amstad

TABLE 1. – AUTHORIZED PLACE OF USE

WATER RIGHT		Primary PRIORITY DATE	USE	POD #	LEGAL DESCRIPTION						USER NAME
Cert/Decree PRIMARY	Cert/Perm SUPP				TWP	RNG	SEC	QQ	TAX LOT	ACRES	
	61534	3/30/1976	S Irr	#1,#2,#3,#4	3N	29E	21	SW NW	6106	0.3	Amstad
	61534	3/30/1976	S Irr	#1,#2,#3,#4	3N	29E	21	NW SW	6106	1.2	Amstad
	61534	3/30/1976	S Irr	#1,#2,#3,#4	3N	29E	21	SW SW	6106	23.8	Amstad
	61534	3/30/1976	S Irr	#1,#2,#3,#4	3N	29E	21	SE SW	6106	3.8	Amstad
	61534	3/30/1976	S Irr	#1,#2,#3,#4	3N	29E	28	NE NW	6106	2.0	Amstad
	61534	3/30/1976	S Irr	#1,#2,#3,#4	3N	29E	28	NW NW	6106	22.1	Amstad
	61534	3/30/1976	S Irr	#1,#2,#3,#4	3N	29E	29	NE NE	6106	2.4	Amstad
	61534	3/30/1976	S Irr	#1,#2,#3,#4	3N	29E	29	NE NW	6104	8.0	Amstad
	61534	3/30/1976	S Irr	#1,#2,#3,#4	3N	29E	29	SW NW	6104	0.6	Amstad
									Total	99.4	
	75128	9/26/1974	S Irr	#2	3N	29E	29	SW SW	6104	9.6	Amstad
	75128	9/26/1974	S Irr	#2	3N	29E	30	SE SE	6104	9.6	Amstad
									Total	19.2	
	79439	7/1/1924	S Irr	McKay	3N	29E	20	SE NE	6106	4.0	Amstad
	79439	7/1/1924	S Irr	McKay	3N	29E	20	NE SE	6106	0.1	Amstad
	79439	7/1/1924	S Irr	McKay	3N	29E	20	SE SE	6106	4.5	Amstad
	79439	7/1/1924	S Irr	McKay	3N	29E	21	SW NW	6106	0.3	Amstad
	79439	7/1/1924	S Irr	McKay	3N	29E	21	NW SW	6106	1.2	Amstad
	79439	7/1/1924	S Irr	McKay	3N	29E	21	SW SW	6106	23.8	Amstad
	79439	7/1/1924	S Irr	McKay	3N	29E	21	SE SW	6106	3.8	Amstad
	79439	7/1/1924	S Irr	McKay	3N	29E	28	NE NW	6106	2.0	Amstad
	79439	7/1/1924	S Irr	McKay	3N	29E	28	NW NW	6106	22.1	Amstad
	79439	7/1/1924	S Irr	McKay	3N	29E	29	NE NE	6106	2.4	Amstad
	79439	7/1/1924	S Irr	McKay	3N	29E	29	SW NW	6104	0.6	Amstad
									Total	64.8	

* # denotes a well

** Any Permit 7400 Certificate 79439 associated with these acres will not be transferred or used during this Temporary Transfer.

TABLE 2. – PROPOSED PLACE OF USE

WATER RIGHT		Primary PRIORITY DATE	USE	POD #	LEGAL DESCRIPTION						USER NAME
Cert/Decree PRIMARY	Cert/Perm SUPP				TWP	RNG	SEC	QQ	TAX LOT	ACRES	
76051		6/27/1958	Irr	WID	3N	28E	24	NE NW	7200	29.9	Jack Correa Ranch
76051		6/27/1958	Irr	WID	3N	28E	24	NW NW	7200	30.6	Jack Correa Ranch
76051		6/27/1958	Irr	WID	3N	29E	20	SE SE	6106	4.5	Amstad
76051		6/27/1958	Irr	WID	3N	29E	21	SW SW	6106	9.2	Amstad
76051		6/27/1958	Irr	WID	3N	29E	21	SW SW	6106	5.0	Amstad
76051		6/27/1958	Irr	WID	3N	29E	21	SW SW	6106	2.1	Amstad
76051		6/27/1958	Irr	WID	3N	29E	21	SW SW	6106	6.4	Amstad
76051		6/27/1958	Irr	WID	3N	29E	21	SW SW	6106	0.8	Amstad
76051		6/27/1958	Irr	WID	3N	29E	21	SE SW	6106	0.2	Amstad
76051		6/27/1958	Irr	WID	3N	29E	21	SE SW	6106	3.6	Amstad
76051		6/27/1958	Irr	WID	3N	29E	28	NE NW	6106	1.2	Amstad
76051		6/27/1958	Irr	WID	3N	29E	28	NE NW	6106	0.8	Amstad
76051		6/27/1958	Irr	WID	3N	29E	28	NW NW	6106	17.6	Amstad
76051		6/27/1958	Irr	WID	3N	29E	28	NW NW	6106	0.8	Amstad
76051		6/27/1958	Irr	WID	3N	29E	28	NW NW	6106	3.5	Amstad
76051		6/27/1958	Irr	WID	3N	29E	29	NE NE	6106	2.4	Amstad
									Total	118.6	
	75126	10/1/1975	S Irr	*#1, #3	3N	29E	21	SW SW	6106	5.0	Amstad
	75126	10/1/1975	S Irr	*#1, #3	3N	29E	21	SW SW	6106	2.1	Amstad
	75126	10/1/1975	S Irr	*#1, #3	3N	29E	21	SW SW	6106	6.4	Amstad
	75126	10/1/1975	S Irr	*#1, #3	3N	29E	21	SE SW	6106	0.2	Amstad
	75126	10/1/1975	S Irr	*#1, #3	3N	29E	21	SE SW	6106	3.6	Amstad
	75126	10/1/1975	S Irr	*#1, #3	3N	29E	28	NE NW	6106	1.2	Amstad
	75126	10/1/1975	S Irr	*#1, #3	3N	29E	28	NW NW	6106	0.8	Amstad
									Total	19.3	
	61534	3/30/1976	S Irr	#1,#2,#3,#4	3N	28E	24	NE NW	7200	29.9	Jack Correa Ranch
	61534	3/30/1976	S Irr	#1,#2,#3,#4	3N	28E	24	NW NW	7200	30.6	Jack Correa Ranch
	61534	3/30/1976	S Irr	#1,#2,#3,#4	3N	29E	20	SE SE	6106	4.5	Amstad
	61534	3/30/1976	S Irr	#1,#2,#3,#4	3N	29E	21	SW SW	6106	9.2	Amstad
	61534	3/30/1976	S Irr	#1,#2,#3,#4	3N	29E	21	SW SW	6106	5.0	Amstad

TABLE 2. – PROPOSED PLACE OF USE (continued)

WATER RIGHT		Primary PRIORITY DATE	USE	POD #	LEGAL DESCRIPTION						USER NAME
Cert/Decree PRIMARY	Cert/Perm SUPP				TWP	RNG	SEC	QQ	TAX LOT	ACRES	
	61534	3/30/1976	S Irr	#1,#2,#3,#4	3N	29E	21	SW SW	6106	2.1	Amstad
	61534	3/30/1976	S Irr	#1,#2,#3,#4	3N	29E	21	SW SW	6106	6.4	Amstad
	61534	3/30/1976	S Irr	#1,#2,#3,#4	3N	29E	21	SE SW	6106	0.2	Amstad
	61534	3/30/1976	S Irr	#1,#2,#3,#4	3N	29E	21	SE SW	6106	3.6	Amstad
	61534	3/30/1976	S Irr	#1,#2,#3,#4	3N	29E	28	NE NW	6106	1.2	Amstad
	61534	3/30/1976	S Irr	#1,#2,#3,#4	3N	29E	28	NW NW	6106	0.8	Amstad
	61534	3/30/1976	S Irr	#1,#2,#3,#4	3N	29E	28	NW NW	6106	3.5	Amstad
	61534	3/30/1976	S Irr	#1,#2,#3,#4	3N	29E	29	NE NE	6106	2.4	Amstad
									Total	99.4	
	75128	9/26/1974	S Irr	#2	3N	29E	21	SW SW	6104	0.8	Amstad
	75128	9/26/1974	S Irr	#2	3N	29E	28	NE NW	6104	0.8	Amstad
	75128	9/26/1974	S Irr	#2	3N	29E	28	NW NW	6104	17.6	Amstad
									Total	19.2	
	79439	7/1/1924	S Irr	McKay	3N	28E	24	NE NW	7200	29.9	Jack Correa Ranch
	79439	7/1/1924	S Irr	McKay	3N	28E	24	NW NW	7200	30.6	Jack Correa Ranch
	79439	7/1/1924	S Irr	McKay	3N	29E	21	SW SW	6106	2.1	Amstad
	79439	7/1/1924	S Irr	McKay	3N	29E	21	SE SW	6106	0.2	Amstad
	79439	7/1/1924	S Irr	McKay	3N	29E	28	NE NW	6106	1.2	Amstad
	79439	7/1/1924	S Irr	McKay	3N	29E	28	NW NW	6106	0.8	Amstad
									Total	64.8	

- IV. Enclosed is a map for each proposed change in place of use meeting the standards of OAR Chapter 690, Division 385.
- V. The water right proposed for transfer is a water right subject to transfer and has not been forfeited for nonuse under ORS 540.610.
- VI. Each user affected by the proposed transfer has provided written authorization for the transfer and such authorization is on file with the district.
- VII. The district has notified each affected user that the Department may condition or reject the transfer at any time to the extent necessary to avoid injury to an existing water right, and that the use of water on lands from which the water right is transferred (authorized place of use) and at the proposed place of use during the same irrigation season or calendar year may subject both the user and district to civil penalties.
- VIII. Enclosed is the application fee in the amount of: \$294.

I certify that the information contained in this district temporary transfer application is true and accurate.

Signature of District Manager
or Authorized Representative

Date

Mike Wick

Typed Name of District Manager
or Authorized Representative

We are the land owners involved in this one year temporary transfer and consent to it:


Tony Amstad

Date

Jack Correa Ranch, LLC c/o Teres Douglas

Date

SUPPLEMENTAL IRRIGATION WATER
UNDER PERMIT G-7078 IF NEEDED
WILL BE DELIVERED INTO THE
- WESTLAND CANAL AT THIS POINT

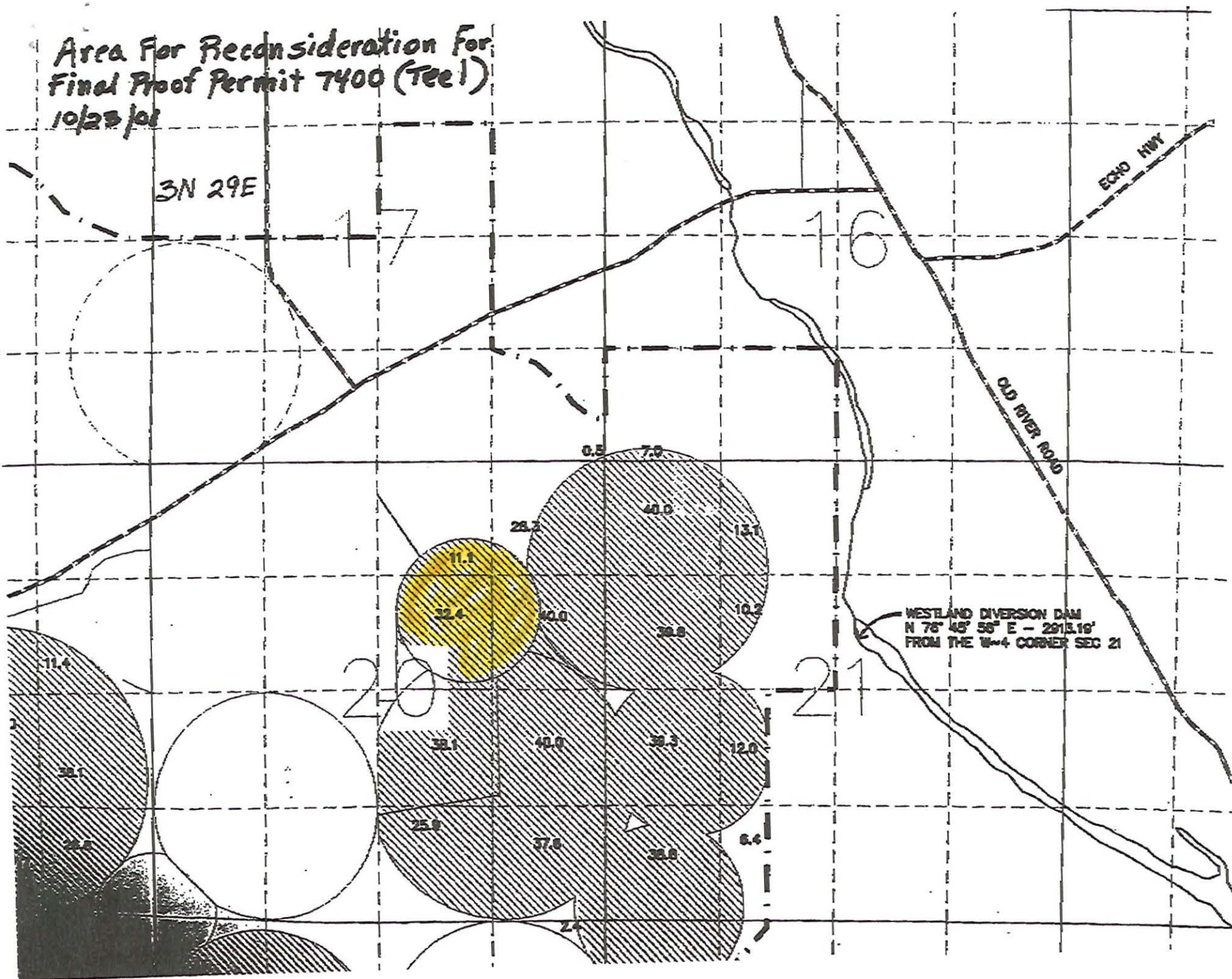


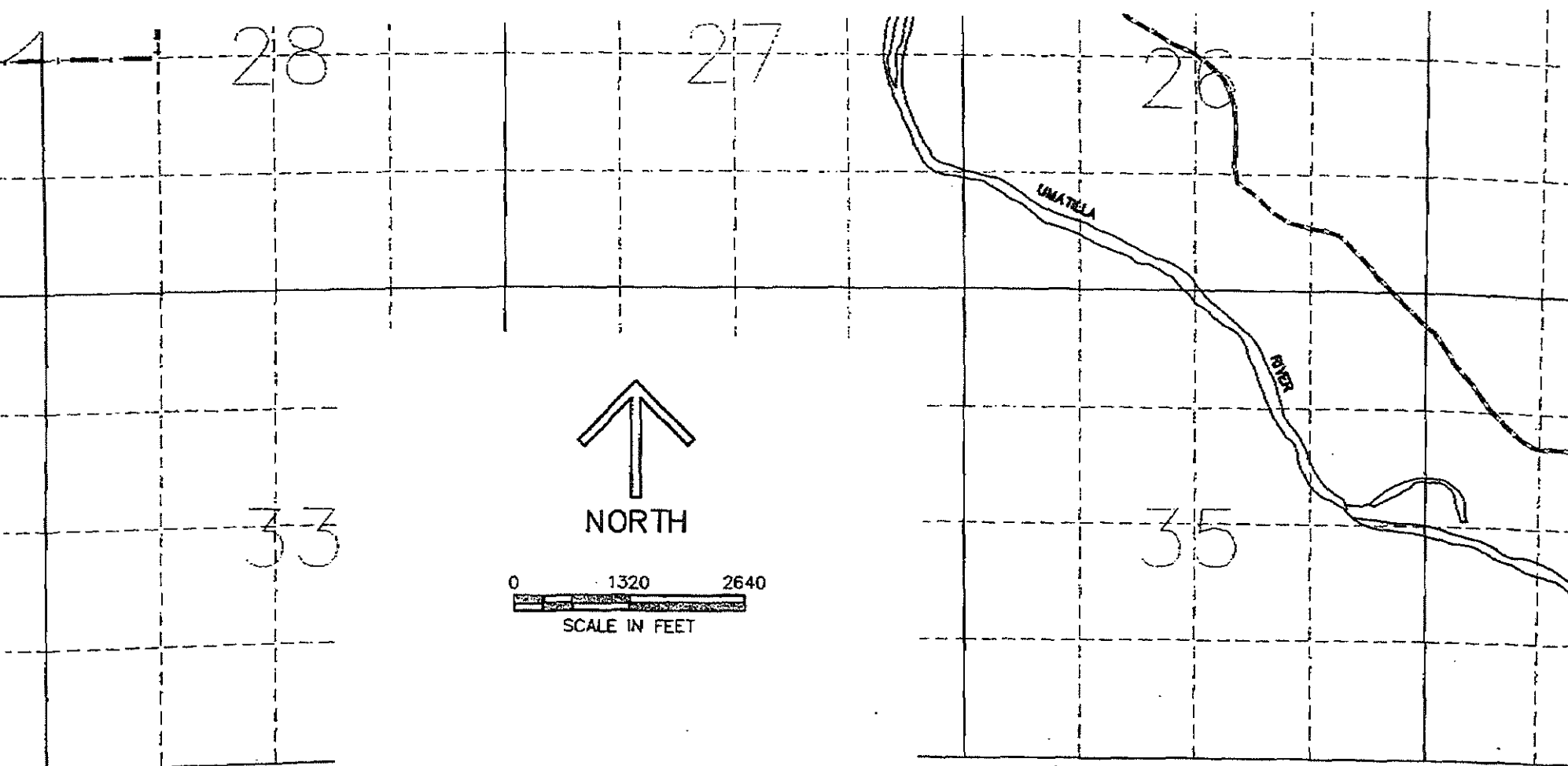
DRAWING: H:\CAD\AG\3522\096\3522f07B.dwg
PRINTED BY: Roger.Willard on 06/11/07 06:42 AM

SCM Consultants, Inc.
A Tetra Tech Company

Area For Reconsideration For
Final Proof Permit 7400 (Tee1)

10/23/01





AREA FOR RECONSIDERATION FOR
FINAL PROOF PERMIT 7400 (TEEL)

STATE OF OREGON
COUNTY OF UMATILLA
CERTIFICATE OF WATER RIGHT

THIS CERTIFICATE ISSUED TO

TRAVELERS INSURANCE COMPANY
REAL ESTATE INVESTMENT DEPARTMENT
707 SW WASHINGTON STREET
PORTLAND, OREGON 97205

confirms the right to use the waters of ELEVEN WELLS; BEING PRIOR WELLS 2, 3, 4, 5, 6, 7, 8, AND BROWN WELLS 1, 2, 3, AND 4 in the UMATILLA RIVER BASIN for the purpose of IRRIGATION AND SUPPLEMENTAL IRRIGATION OF 1888.2 ACRES.

The right has been perfected under Permit G-7078. The date of priority is MARCH 30, 1976. The right is limited to not more than 23.6 CUBIC FEET PER SECOND; BEING 4.91 CFS FROM PRIOR WELLS AND 18.69 CFS FROM BROWN WELLS, or its equivalent in case of rotation, measured at the well.

The wells are located as follows:

SE 1/4 NW 1/4, SECTION 1, SE 1/4 NW 1/4, NE 1/4 SE 1/4, SECTION 2, T 2 N, R 28 E, W.M.; NW 1/4 NE 1/4, NE 1/4 SW 1/4, SECTION 35, NW 1/4 NE 1/4, NW 1/4 SE 1/4, SECTION 36, T 3 N, R 28 E, W.M.; SE 1/4 NW 1/4, SECTION 19, SW 1/4 SE 1/4, SECTION 20, SE 1/4 NW 1/4, SE 1/4 SE 1/4, SECTION 30, T 3 N, R 29 E, W.M.; PRIOR WELL 2 - 750 FEET SOUTH AND 2620 FEET WEST FROM NE CORNER SECTION 36; PRIOR WELL 3 - 1780 FEET NORTH AND 2600 FEET WEST FROM SE CORNER SECTION 36, T 3 N, R 28 E, W.M.; PRIOR WELL 4 - 2640 FEET SOUTH AND 630 FEET WEST FROM N 1/4 CORNER SECTION 1, T 2 N, R 28 E, W.M.; PRIOR WELL 5 - 770 FEET SOUTH AND 2640 FEET EAST FROM NW CORNER SECTION 35, PRIOR WELL 6 - 1940 FEET NORTH AND 2540 FEET EAST FROM SW CORNER SECTION 35, T 3 N, R 28 E, W.M.; PRIOR WELL 7 - 2500 FEET SOUTH AND 2580 FEET EAST FROM NW CORNER SECTION 2; PRIOR WELL 8 - 2800 FEET SOUTH AND 500 FEET WEST FROM NE CORNER SECTION 2, T 2 N, R 28 E, W.M.; BROWN WELL 1 - 80 FEET NORTH AND 2500 FEET WEST FROM SE CORNER SECTION 20; BROWN WELL 2 - 610 FEET NORTH AND 50 FEET WEST FROM SE CORNER SECTION 30; BROWN WELL 3 - 1400 FEET SOUTH AND 1310 FEET WEST FROM NE CORNER SECTION 30; BROWN WELL 4 - 140 FEET NORTH AND 490 FEET WEST FROM C 1/4 CORNER SECTION 19, T 3 N, R 29 E, W.M.

The amount of water used for irrigation, together with the amount secured under any other right existing for the same lands, shall be limited to ONE-EIGHTIETH of one cubic foot per second per acre, or its equivalent for each acre irrigated and shall be further limited to a diversion of not to exceed 3.0 acre-feet per acre for each acre irrigated during the irrigation season of each year. THE RIGHT HEREIN GRANTED IS SUPPLEMENTAL TO PERMITS 25920 AND 25921 AND MAY BE EXERCISED FOR PRIMARY IRRIGATION UNTIL SUCH TIME AS BENEFICIAL USE OF WATER IS MADE UNDER PERMITS 25920 AND 25921.

The right shall conform to such reasonable rotation system as may be ordered by the proper state officer.

A description of the place of use under the right, and to which such right is appurtenant, is as follows:

SEE NEXT PAGE

T-9894 V. 6A p. 182

T-9634 ΔPOU (Temp.) V. 61 p. 87

T-8929 V. 56 p. 2218

T-8552

T-10365

T-10176

61534

PRIOR WELLS

NE 1/4 NE 1/4	30.0 ACRES
NW 1/4 NE 1/4	30.4 ACRES
SW 1/4 NE 1/4	33.2 ACRES
SE 1/4 NE 1/4	32.4 ACRES
NE 1/4 NW 1/4	32.0 ACRES
NW 1/4 NW 1/4	30.4 ACRES
SW 1/4 NW 1/4	34.0 ACRES
SE 1/4 NW 1/4	34.4 ACRES
NE 1/4 SW 1/4	0.5 ACRE
NW 1/4 SW 1/4	0.7 ACRE
SW 1/4 SW 1/4	0.2 ACRE
NE 1/4 SE 1/4	0.1 ACRE
NW 1/4 SE 1/4	0.2 ACRE

SECTION 25

NE 1/4 SE 1/4	30.0 ACRES
NW 1/4 SE 1/4	29.8 ACRES
SW 1/4 SE 1/4	40.0 ACRES
SE 1/4 SE 1/4	33.6 ACRES

SECTION 26

NE 1/4 NE 1/4	0.5 ACRE
NW 1/4 NE 1/4	0.5 ACRE

SECTION 35

TOWNSHIP 3 NORTH, RANGE 28 EAST, W.M.

BROWN WELLS

SW 1/4 SW 1/4	7.0 ACRES
---------------	-----------

SECTION 16

SE 1/4 SE 1/4	0.4 ACRE
---------------	----------

SECTION 17

	NE 1/4 NE 1/4	5.6 ACRES
	SW 1/4 NE 1/4	30.4 ACRES
	SE 1/4 NE 1/4	37.0 ACRES
LOT 2	(SW 1/4 NW 1/4)	6.5 ACRES
	SE 1/4 NW 1/4	19.7 ACRES
	NE 1/4 SW 1/4	39.8 ACRES
LOT 3	(NW 1/4 SW 1/4)	50.8 ACRES
LOT 4	(SW 1/4 SW 1/4)	37.2 ACRES
	SE 1/4 SW 1/4	21.4 ACRES
	NE 1/4 SE 1/4	38.1 ACRES
	NW 1/4 SE 1/4	40.0 ACRES
	SW 1/4 SE 1/4	37.7 ACRES
	SE 1/4 SE 1/4	35.6 ACRES

SECTION 19

SEE NEXT PAGE

NE 1/4 NE 1/4 27.1 ACRES
 NW 1/4 NE 1/4 16.8 ACRES
 SW 1/4 NE 1/4 40.0 ACRES
 SE 1/4 NE 1/4 40.0 ACRES
 NE 1/4 SW 1/4 31.6 ACRES
 NW 1/4 SW 1/4 35.0 ACRES
 SW 1/4 SW 1/4 39.8 ACRES
 SE 1/4 SW 1/4 40.0 ACRES
 NE 1/4 SE 1/4 40.0 ACRES
 NW 1/4 SE 1/4 38.1 ACRES
 SW 1/4 SE 1/4 25.9 ACRES
 SE 1/4 SE 1/4 37.6 ACRES

SECTION 20

NE 1/4 NW 1/4 13.1 ACRES
 NW 1/4 NW 1/4 40.0 ACRES
 SW 1/4 NW 1/4 39.8 ACRES
 SE 1/4 NW 1/4 10.2 ACRES
 NE 1/4 SW 1/4 12.0 ACRES
 NW 1/4 SW 1/4 39.3 ACRES
 SW 1/4 SW 1/4 38.8 ACRES
 SE 1/4 SW 1/4 6.4 ACRES

SECTION 21

NE 1/4 NW 1/4 2.1 ACRES
 NW 1/4 NW 1/4 22.6 ACRES
 SW 1/4 NW 1/4 4.8 ACRES

SECTION 28

NE 1/4 NE 1/4 39.7 ACRES
 NW 1/4 NE 1/4 34.0 ACRES
 SW 1/4 NE 1/4 29.1 ACRES
 SE 1/4 NE 1/4 36.7 ACRES
 NE 1/4 NW 1/4 39.7 ACRES
 NW 1/4 NW 1/4 34.4 ACRES
 SW 1/4 NW 1/4 32.2 ACRES
 SE 1/4 NW 1/4 35.6 ACRES
 NE 1/4 SW 1/4 0.4 ACRE

SECTION 29

NE 1/4 NE 1/4 6.6 ACRES
 NE 1/4 NW 1/4 38.0 ACRES
 LOT 1 (NW 1/4 NW 1/4) 53.7 ACRES
 LOT 2 (SW 1/4 NW 1/4) 44.8 ACRES
 SE 1/4 NW 1/4 29.6 ACRES

SECTION 30

TOWNSHIP 3 NORTH, RANGE 29 EAST, W.M.

The right to the use of the water for the above purpose is restricted to beneficial use on the lands or place of use described.

WITNESS the signature of the Water Resources Director, affixed this date JUNE 12, 1989.

/s/ WILLIAM H. YOUNG

Water Resources Director

Recorded in State Record of Water Right Certificates numbered 61534

G-7331

Ken Dowden

From: Greg Nelson
Sent: Wednesday, June 13, 2007 9:20 AM
To: Ken Dowden; Gerry Clark
Subject: FW: TEEL 7400

Do either of you have an answer to this question?

From: Stacey Wells [mailto:stacey.wells@eotnet.net]
Sent: Tuesday, June 12, 2007 3:40 PM
To: Greg Nelson
Subject: TEEL 7400

Greg,

Could you tell me if the map that OWRD is using for Teel 7400 is the original final proof submitted or one titled "Area for Reconsideration for Final Proof Permit 7400 (Teel)", dated 10/23/01?

Stacey Wells
Office Manager
Westland Irrigation District
PO Box 944 Hermiston, OR 97838
(541) 667-2030 tel
(541) 667-2031 fax
stacey.wells@eotnet.net

6/13/2007



Oregon Water Resources Department
725 Summer Street NE, Suite A
Salem, Oregon 97301-1271
(503) 986-0900
www.wrd.state.or.us

Watermaster Review Form: Water Right Transfer

Transfer Application: T-10365

Review Due Date: 5-12-07

Applicant Name: Westland Irrigation District - Amstad to Correa

Proposed Changes: ☒ POU ☐ POD ☐ POA ☐ USE ☐ OTHER


Reviewer(s): Molly Reid, Assistant Watermaster

Date of Review: May. 24, 2007

1. Do you have information suggesting that the water rights may be subject to forfeiture?
☐ Yes ☒ No If "Yes", describe the information and indicate if you intend to file a cancellation affidavit or if you need additional time to determine if a cancellation affidavit should be filed: _____
2. Is there a history of regulation on the source that serves the right proposed for transfer that has involved the right and downstream water rights? ☒ Yes ☐ No Generally characterize the frequency of any regulation or explain why regulation has not occurred: Permit S-25924 on Umatilla River, regulated in mid to late summer when water is insufficient to meet all water rights. Permit 7400 is available per storage availability in McKay Reservoir. All groundwater rights within Stage Gulch Critical Groundwater area and may be regulated back if water is not available. G6339 is regulated as surface water.
3. Check here if it appears that downstream water rights benefit from return flows resulting from the current use of the right? ☐ If you check the box, generally characterize the locations where the return flows likely occur and list the water rights that benefit most: _____
4. Are there upstream water rights that would be affected by the proposed change?
☐ Yes ☒ No If "Yes", describe how the rights would be affected and list the rights most affected: _____
5. For POD changes and instream transfers, check here if there are channel losses between the old and new PODs or within the proposed instream reach? ☐ If you check the box, describe and, if possible, estimate the losses: No losses, water transported via Westland Canal.
6. Would distribution of water for the right after the proposed change result in regulation of other water rights that would not have occurred if use of the existing right was maximized?
☐ Yes ☒ No If "Yes", explain: _____
7. For POU changes, would the original place of use continue to receive water from the same source? ☐ Yes ☒ No ☐ N/A If "Yes", explain: _____
8. For POU or USE changes, would use of the existing right at "full face value," result in the diversion of more water than can be used beneficially and without waste? ☐ Yes ☒ No If "Yes", explain: _____

9. Are there other issues not identified through the above questions? ☐ Yes ☒ No If "Yes", explain: _____
10. What alternatives may be available for addressing any issues identified above: _____
11. Have headgate notices been issued for the source that serves the right? ☐ Yes ☒ No
12. What water control and measurement conditions should be included in the transfer:

Measurement Devices	<input checked="" type="checkbox"/> Present and should be maintained.	<input type="checkbox"/> Should be required prior to diverting water.	<input type="checkbox"/> May be required in the future.
Headgates	<input checked="" type="checkbox"/> Present and should be maintained.	<input type="checkbox"/> Should be required prior to diverting water.	<input type="checkbox"/> May be required in the future.



Oregon Water Resources Department
721 Summer Street NE, Suite A
Salem, OR 97301-1271

OAR Chapter 690, Division 385
District Temporary Transfer Application
Duration: One Irrigation Season

2007

District: Westland Irrigation District (Amstad to Correa Ranch).

Contact Person: William I. Porfily Phone: (541)449-1327

Mailing Address: P.O. Box 944, Hermiston, OR 97838

- I. Pursuant to ORS 540.570 and OAR Chapter 690, Division 385, the district proposes to change the place of use for the following water rights:

Water Right 1 of 5

WATER RIGHT			
PERMIT NUMBER	CERTIFICATE NUMBER	DECREE (name, volume, and page)	PRIMARY (P) or SUPP (S)
25924	76051	Teel Irrigation District	P
G-6339	75126	Todd M. Dimbat Irrevocable Trust & Kelly L. Molash Irrevocable Trust	S
G-7078	61534	Travelers Ins. Co. Real Estate Inv. Dept.	S
G-6010	75128	Jeff R. Urbach Irrevocable Trust Wayne A. Amstad Irrevocable Trust	S
7400	79439	US Bureau of Reclamation Pacific Northwest Region	S

NEEDS
FIXING

II. The point(s) of diversion for the water right proposed for transfer are as follows:

POINT(S) OF DIVERSION / APPROPRIATION				
PERMIT	DECREE or CERTIFICATE	POD#	SOURCE	LOCATION - LEGAL DESCRIPTION
25924	76051	WID	Umatilla River	N76°45'56"E, 2913.19 ft from W ¼ Cor. of Sec. 21, T3N, R29E, WM
G-6339	75126	Pit Well #1	Well	850' N and 750' W from S ¼ Cor. Sec 16, T3N, R29E, WM
G-6339	75126	Well #3	Well	350' N and 850' W from S ¼ Cor. Sec 16, T3N, R29E, WM
G-7078	61534	Well #1	Well	80' N and 2500' W from S E Cor. Sec 20, T3N, R29E, WM
G-7078	61534	Well #2	Well	610' N and 50' W from SE Cor. Sec 30, T3N R29E, WM
G-7078	61534	Well #3	Well	1400' S and 1310 W from NE Cor. Sec 30, 3N, R29E, WM
G-7078	61534	Well #4	Well	140' N and 490' W from Center Sec 19, T3N R29E, WM
G-6010	75128	Well #2	Well	610' N and 50' W from SE Cor. Sec 30, T3N R29E, WM
7400	79439	McKay	McKay Reservoir	NW ¼ SE ¼ Section 34, T2N, R32E, WM

III. The district proposes to change the place of use from the authorized location listed in Table 1 to the location listed in Table 2.

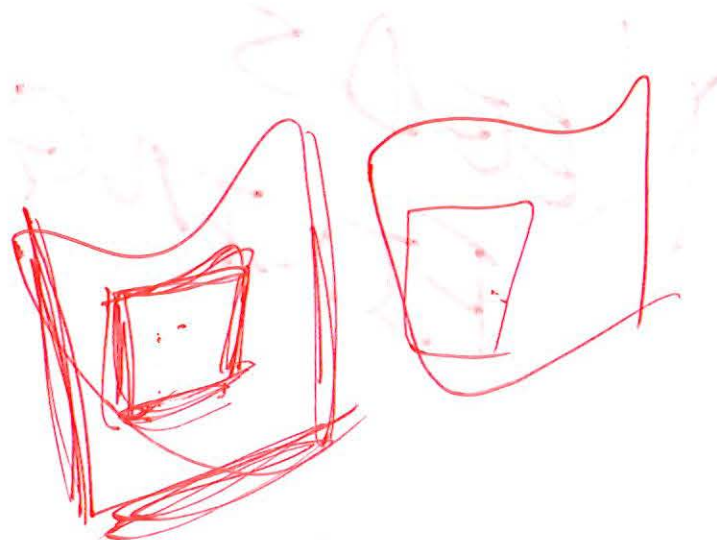


TABLE 1. – AUTHORIZED PLACE OF USE

WATER RIGHT		Primary PRIORITY DATE	USE	POD #	LEGAL DESCRIPTION						USER NAME
Cert/Decree PRIMARY	Cert/Perm SUPP				TWP	RNG	SEC	QQ	TAX LOT	ACRES	
76051		6/27/1958	Irr	WID	3N	29E	20	NW NE	6106	5.0**	Amstad
76051		6/27/1958	Irr	WID	3N	29E	20	SW NE	6106	10.0**	Amstad
76051		6/27/1958	Irr	WID	3N	29E	20	SE NE	6106	4.0	Amstad
76051		6/27/1958	Irr	WID	3N	29E	20	SE SW	6103	11.1	Amstad
76051		6/27/1958	Irr	WID	3N	29E	20	NE SE	6106	0.1	Amstad
76051		6/27/1958	Irr	WID	3N	29E	20	NW SE	6106	0.5	Amstad
76051		6/27/1958	Irr	WID	3N	29E	20	SE SE	6106	4.5	Amstad
76051		6/27/1958	Irr	WID	3N	29E	21	SW NW	6106	0.3	Amstad
76051		6/27/1958	Irr	WID	3N	29E	21	NW SW	6106	1.2	Amstad
76051		6/27/1958	Irr	WID	3N	29E	21	SW SW	6106	23.8	Amstad
76051		6/27/1958	Irr	WID	3N	29E	21	SE SW	6106	3.8	Amstad
76051		6/27/1958	Irr	WID	3N	29E	28	NE NW	6106	2.0	Amstad
76051		6/27/1958	Irr	WID	3N	29E	28	NW NW	6106	22.1	Amstad
76051		6/27/1958	Irr	WID	3N	29E	29	NE NE	6106	2.4	Amstad
76051		6/27/1958	Irr	WID	3N	29E	29	NE NW	6104	8.0	Amstad
76051		6/27/1958	Irr	WID	3N	29E	29	SW NW	6104	0.6	Amstad
76051		6/27/1958	Irr	WID	3N	29E	29	SW SW	6104	9.6	Amstad
76051		6/27/1958	Irr	WID	3N	29E	30	SE SE	6104	9.6	Amstad
									Total	118.6	
	75126	10/1/1975	S Irr	*#1, #3	3N	29E	20	NW NE	6106	5.0**	Amstad
	75126	10/1/1975	S Irr	*#1, #3	3N	29E	20	SW NE	6106	10.0**	Amstad
	75126	10/1/1975	S Irr	*#1, #3	3N	29E	20	SE NE	6106	4.0	Amstad
	75126	10/1/1975	S Irr	*#1, #3	3N	29E	21	SW NW	6103	0.3	Amstad
									Total	19.3	
	61534	3/30/1976	S Irr	#1,#2,#3,#4	3N	29E	20	NW NE	6106	5.0**	Amstad
	61534	3/30/1976	S Irr	#1,#2,#3,#4	3N	29E	20	SW NE	6106	10.0**	Amstad
	61534	3/30/1976	S Irr	#1,#2,#3,#4	3N	29E	20	SE NE	6106	4.0	Amstad
	61534	3/30/1976	S Irr	#1,#2,#3,#4	3N	29E	20	SE SW	6103	11.1	Amstad
	61534	3/30/1976	S Irr	#1,#2,#3,#4	3N	29E	20	NE SE	6106	0.1	Amstad
	61534	3/30/1976	S Irr	#1,#2,#3,#4	3N	29E	20	NW SE	6106	0.5	Amstad
	61534	3/30/1976	S Irr	#1,#2,#3,#4	3N	29E	20	SE SE	6106	4.5	Amstad

TABLE 1. – AUTHORIZED PLACE OF USE											
WATER RIGHT		Primary PRIORITY DATE	USE	POD #	LEGAL DESCRIPTION						USER NAME
Cert/Decree PRIMARY	Cert/Perm SUPP				TWP	RNG	SEC	QQ	TAX LOT	ACRES	
	61534	3/30/1976	S Irr	#1,#2,#3,#4	3N	29E	21	SW NW	6106	0.3	Amstad
	61534	3/30/1976	S Irr	#1,#2,#3,#4	3N	29E	21	NW SW	6106	1.2	Amstad
	61534	3/30/1976	S Irr	#1,#2,#3,#4	3N	29E	21	SW SW	6106	23.8	Amstad
	61534	3/30/1976	S Irr	#1,#2,#3,#4	3N	29E	21	SE SW	6106	3.8	Amstad
	61534	3/30/1976	S Irr	#1,#2,#3,#4	3N	29E	28	NE NW	6106	2.0	Amstad
	61534	3/30/1976	S Irr	#1,#2,#3,#4	3N	29E	28	NW NW	6106	22.1	Amstad
	61534	3/30/1976	S Irr	#1,#2,#3,#4	3N	29E	29	NE NE	6106	2.4	Amstad
	61534	3/30/1976	S Irr	#1,#2,#3,#4	3N	29E	29	NE NW	6104	8.0	Amstad
	61534	3/30/1976	S Irr	#1,#2,#3,#4	3N	29E	29	SW NW	6104	0.6	Amstad
									Total	99.4	
	75128	9/26/1974	S Irr	#2	3N	29E	29	SW SW	6104	9.6	Amstad
	75128	9/26/1974	S Irr	#2	3N	29E	30	SE SE	6104	9.6	Amstad
									Total	19.2	
	79439	7/1/1924	S Irr	McKay	3N	29E	20	SE NE	6106	4.0	Amstad
	79439	7/1/1924	S Irr	McKay	3N	29E	20	NE SE	6106	0.1	Amstad
	79439	7/1/1924	S Irr	McKay	3N	29E	20	SE SE	6106	4.5	Amstad
	79439	7/1/1924	S Irr	McKay	3N	29E	21	SW NW	6106	0.3	Amstad
	79439	7/1/1924	S Irr	McKay	3N	29E	21	NW SW	6106	1.2	Amstad
	79439	7/1/1924	S Irr	McKay	3N	29E	21	SW SW	6106	23.8	Amstad
	79439	7/1/1924	S Irr	McKay	3N	29E	21	SE SW	6106	3.8	Amstad
	79439	7/1/1924	S Irr	McKay	3N	29E	28	NE NW	6106	2.0	Amstad
	79439	7/1/1924	S Irr	McKay	3N	29E	28	NW NW	6106	22.1	Amstad
	79439	7/1/1924	S Irr	McKay	3N	29E	29	NE NE	6106	2.4	Amstad
	79439	7/1/1924	S Irr	McKay	3N	29E	29	SW NW	6104	0.6	Amstad
									Total	64.8	

* # denotes a well

** Any Permit 7400 Certificate 79439 associated with these acres will not be transferred or used during this Temporary Transfer.

TABLE 2. – PROPOSED PLACE OF USE

WATER RIGHT		Primary PRIORITY DATE	USE	POD #	LEGAL DESCRIPTION						USER NAME
Cert/Decree PRIMARY	Cert/Perm SUPP				TWP	RNG	SEC	QQ	TAX LOT	ACRES	
76051		6/27/1958	Irr	WID	3N	28E	24	NE NW	7200	29.9	Jack Correa Ranch
76051		6/27/1958	Irr	WID	3N	28E	24	NW NW	7200	30.6	Jack Correa Ranch
76051		6/27/1958	Irr	WID	3N	29E	20	SE SE	6106	4.5	Amstad
76051		6/27/1958	Irr	WID	3N	29E	21	SW SW	6106	9.2	Amstad
76051		6/27/1958	Irr	WID	3N	29E	21	SW SW	6106	5.0	Amstad
76051		6/27/1958	Irr	WID	3N	29E	21	SW SW	6106	2.1	Amstad
76051		6/27/1958	Irr	WID	3N	29E	21	SW SW	6106	6.4	Amstad
76051		6/27/1958	Irr	WID	3N	29E	21	SW SW	6106	0.8	Amstad
76051		6/27/1958	Irr	WID	3N	29E	21	SE SW	6106	0.2	Amstad
76051		6/27/1958	Irr	WID	3N	29E	21	SE SW	6106	3.6	Amstad
76051		6/27/1958	Irr	WID	3N	29E	28	NE NW	6106	1.2	Amstad
76051		6/27/1958	Irr	WID	3N	29E	28	NE NW	6106	0.8	Amstad
76051		6/27/1958	Irr	WID	3N	29E	28	NW NW	6106	17.6	Amstad
76051		6/27/1958	Irr	WID	3N	29E	28	NW NW	6106	0.8	Amstad
76051		6/27/1958	Irr	WID	3N	29E	28	NW NW	6106	3.5	Amstad
76051		6/27/1958	Irr	WID	3N	29E	29	NE NE	6106	2.4	Amstad
									Total	118.6	
	75126	10/1/1975	S Irr	*#1, #3	3N	29E	21	SW SW	6106	5.0	Amstad
	75126	10/1/1975	S Irr	*#1, #3	3N	29E	21	SW SW	6106	2.1	Amstad
	75126	10/1/1975	S Irr	*#1, #3	3N	29E	21	SW SW	6106	6.4	Amstad
	75126	10/1/1975	S Irr	*#1, #3	3N	29E	21	SE SW	6106	0.2	Amstad
	75126	10/1/1975	S Irr	*#1, #3	3N	29E	21	SE SW	6106	3.6	Amstad
	75126	10/1/1975	S Irr	*#1, #3	3N	29E	28	NE NW	6106	1.2	Amstad
	75126	10/1/1975	S Irr	*#1, #3	3N	29E	28	NW NW	6106	0.8	Amstad
									Total	19.3	
	61534	3/30/1976	S Irr	#1,#2,#3,#4	3N	28E	24	NE NW	7200	29.9	Jack Correa Ranch
	61534	3/30/1976	S Irr	#1,#2,#3,#4	3N	28E	24	NW NW	7200	30.6	Jack Correa Ranch
	61534	3/30/1976	S Irr	#1,#2,#3,#4	3N	29E	20	SE SE	6106	4.5	Amstad
	61534	3/30/1976	S Irr	#1,#2,#3,#4	3N	29E	21	SW SW	6106	9.2	Amstad
	61534	3/30/1976	S Irr	#1,#2,#3,#4	3N	29E	21	SW SW	6106	5.0	Amstad

TABLE 2. – PROPOSED PLACE OF USE (continued)

WATER RIGHT		Primary PRIORITY DATE	USE	POD #	LEGAL DESCRIPTION						USER NAME
Cert/Decree PRIMARY	Cert/Perm SUPP				TWP	RNG	SEC	QQ	TAX LOT	ACRES	
	61534	3/30/1976	S Irr	#1,#2,#3,#4	3N	29E	21	SW SW	6106	2.1	Amstad
	61534	3/30/1976	S Irr	#1,#2,#3,#4	3N	29E	21	SW SW	6106	6.4	Amstad
	61534	3/30/1976	S Irr	#1,#2,#3,#4	3N	29E	21	SE SW	6106	0.2	Amstad
	61534	3/30/1976	S Irr	#1,#2,#3,#4	3N	29E	21	SE SW	6106	3.6	Amstad
	61534	3/30/1976	S Irr	#1,#2,#3,#4	3N	29E	28	NE NW	6106	1.2	Amstad
	61534	3/30/1976	S Irr	#1,#2,#3,#4	3N	29E	28	NW NW	6106	0.8	Amstad
	61534	3/30/1976	S Irr	#1,#2,#3,#4	3N	29E	28	NW NW	6106	3.5	Amstad
	61534	3/30/1976	S Irr	#1,#2,#3,#4	3N	29E	29	NE NE	6106	2.4	Amstad
									Total	99.4	
	75128	9/26/1974	S Irr	#2	3N	29E	21	SW SW	6104	0.8	Amstad
	75128	9/26/1974	S Irr	#2	3N	29E	28	NE NW	6104	0.8	Amstad
	75128	9/26/1974	S Irr	#2	3N	29E	28	NW NW	6104	17.6	Amstad
									Total	19.2	
	79439	7/1/1924	S Irr	McKay	3N	28E	24	NE NW	7200	29.9	Jack Correa Ranch
	79439	7/1/1924	S Irr	McKay	3N	28E	24	NW NW	7200	30.6	Jack Correa Ranch
	79439	7/1/1924	S Irr	McKay	3N	29E	21	SW SW	6106	2.1	Amstad
	79439	7/1/1924	S Irr	McKay	3N	29E	21	SE SW	6106	0.2	Amstad
	79439	7/1/1924	S Irr	McKay	3N	29E	28	NE NW	6106	1.2	Amstad
	79439	7/1/1924	S Irr	McKay	3N	29E	28	NW NW	6106	0.8	Amstad
									Total	64.8	

- IV. Enclosed is a map for each proposed change in place of use meeting the standards of OAR Chapter 690, Division 385.
- V. The water right proposed for transfer is a water right subject to transfer and has not been forfeited for nonuse under ORS 540.610.
- VI. Each user affected by the proposed transfer has provided written authorization for the transfer and such authorization is on file with the district.
- VII. The district has notified each affected user that the Department may condition or reject the transfer at any time to the extent necessary to avoid injury to an existing water right, and that the use of water on lands from which the water right is transferred (authorized place of use) and at the proposed place of use during the same irrigation season or calendar year may subject both the user and district to civil penalties.
- VIII. Enclosed is the application fee in the amount of: \$294.

I certify that the information contained in this district temporary transfer application is true and accurate.

Signature of District Manager
or Authorized Representative

Date

Mike Wick

Typed Name of District Manager
or Authorized Representative


We are the land owners involved in this one year temporary transfer and consent to it:

Tony Amstad

Date

Jack Correa Ranch, LLC c/o Teres Douglas

Date



Oregon Water Resources Department
721 Summer Street NE, Suite A
Salem, OR 97301-1271

OAR Chapter 690, Division 385
District Temporary Transfer Application
Duration: One Irrigation Season

2007

District: Westland Irrigation District (Amstad to Correa Ranch).

Contact Person: William I. Porfily Phone: (541)449-1327

Mailing Address: P.O. Box 944, Hermiston, OR 97838

- I. Pursuant to ORS 540.570 and OAR Chapter 690, Division 385, the district proposes to change the place of use for the following water rights:

Water Right 1 of 5

WATER RIGHT			
PERMIT NUMBER	CERTIFICATE NUMBER	DECREE (name, volume, and page)	PRIMARY (P) or SUPP (S)
25924	76051	Teel Irrigation District	P
G-6339	75126	Todd M. Dimbat Irrevocable Trust & Kelly L. Molash Irrevocable Trust	S
G-7078	61534	Travelers Ins. Co. Real Estate Inv. Dept.	S
G-6010	75128	Jeff R. Urbach Irrevocable Trust Wayne A. Amstad Irrevocable Trust	S
7400	79439	US Bureau of Reclamation Pacific Northwest Region	S

1 10365

RECEIVED
APR 09 2007
WATER RESOURCES DEPT
SALEM, OREGON

II. The point(s) of diversion for the water right proposed for transfer are as follows:

POINT(S) OF DIVERSION / APPROPRIATION				
PERMIT	DECREE or CERTIFICATE	POD#	SOURCE	LOCATION - LEGAL DESCRIPTION
25924	76051	WID	Umatilla River	N76°45'56"E, 2913.19 ft from W ¼ Cor. of Sec. 21, T3N, R29E, WM
G-6339	75126	Pit Well #1	Well	850' N and 750' W from S ¼ Cor. Sec 16, T3N, R29E, WM
G-6339	75126	Well #3	Well	350' N and 850' W from S ¼ Cor. Sec 16, T3N, R29E, WM
G-7078	61534	Well #1	Well	80' N and 2500' W from S E Cor. Sec 20, T3N, R29E, WM
G-7078	61534	Well #2	Well	610' N and 50' W from SE Cor. Sec 30, T3N R29E, WM
G-7078	61534	Well #3	Well	1400' S and 1310 W from NE Cor. Sec 30, 3N, R29E, WM
G-7078	61534	Well #4	Well	140' N and 490' W from Center Sec 19, T3N R29E, WM
G-6010	75128	Well #2	Well	610' N and 50' W from SE Cor. Sec 30, T3N R29E, WM
7400	79439	McKay	McKay Reservoir	NW ¼ SE ¼ Section 34, T2N, R32E, WM

III. The district proposes to change the place of use from the authorized location listed in Table 1 to the location listed in Table 2.

T 10365

RECEIVED

APR 09 2007

TABLE 1. – AUTHORIZED PLACE OF USE

WATER RIGHT		Primary PRIORITY DATE	USE	POD #	LEGAL DESCRIPTION						USER NAME
Cert/Decree PRIMARY	Cert/Perm SUPP				TWP	RNG	SEC	QQ	TAX LOT	ACRES	
76051		6/27/1958	Irr	WID	3N	29E	20	NW NE	6106	5.0	Amstad
76051		6/27/1958	Irr	WID	3N	29E	20	SW NE	6106	10.0	Amstad
76051		6/27/1958	Irr	WID	3N	29E	20	SE NE	6106	4.0	Amstad
76051		6/27/1958	Irr	WID	3N	29E	20	SE SW	6103	11.1	Amstad
76051		6/27/1958	Irr	WID	3N	29E	20	NE SE	6106	0.1	Amstad
76051		6/27/1958	Irr	WID	3N	29E	20	NW SE	6106	0.5	Amstad
76051		6/27/1958	Irr	WID	3N	29E	20	SE SE	6106	4.5	Amstad
76051		6/27/1958	Irr	WID	3N	29E	21	SW NW	6106	0.3	Amstad
76051		6/27/1958	Irr	WID	3N	29E	21	NW SW	6106	1.2	Amstad
76051		6/27/1958	Irr	WID	3N	29E	21	SW SW	6106	23.8	Amstad
76051		6/27/1958	Irr	WID	3N	29E	21	SE SW	6106	3.8	Amstad
76051		6/27/1958	Irr	WID	3N	29E	28	NE NW	6106	2.0	Amstad
76051		6/27/1958	Irr	WID	3N	29E	28	NW NW	6106	22.1	Amstad
76051		6/27/1958	Irr	WID	3N	29E	29	NE NE	6106	2.4	Amstad
76051		6/27/1958	Irr	WID	3N	29E	29	NE NW	6104	8.0	Amstad
76051		6/27/1958	Irr	WID	3N	29E	29	SW NW	6104	0.6	Amstad
76051		6/27/1958	Irr	WID	3N	29E	29	SW SW	6104	9.6	Amstad
76051		6/27/1958	Irr	WID	3N	29E	30	SE SE	6104	9.6	Amstad
									Total	118.6	
	75126	10/1/1975	S Irr	*#1, #3	3N	29E	20	NW NE	6106	5.0	Amstad
	75126	10/1/1975	S Irr	*#1, #3	3N	29E	20	SW NE	6106	10.0	Amstad
	75126	10/1/1975	S Irr	*#1, #3	3N	29E	20	SE NE	6106	4.0	Amstad
	75126	10/1/1975	S Irr	*#1, #3	3N	29E	21	SW NW	6103	0.3	Amstad
									Total	19.3	
	61534	3/30/1976	S Irr	#1,#2,#3,#4	3N	29E	20	NW NE	6106	5.0	Amstad
	61534	3/30/1976	S Irr	#1,#2,#3,#4	3N	29E	20	SW NE	6106	10.0	Amstad
	61534	3/30/1976	S Irr	#1,#2,#3,#4	3N	29E	20	SE NE	6106	4.0	Amstad
	61534	3/30/1976	S Irr	#1,#2,#3,#4	3N	29E	20	SE SW	6103	11.1	Amstad
	61534	3/30/1976	S Irr	#1,#2,#3,#4	3N	29E	20	NE SE	6106	0.1	Amstad
	61534	3/30/1976	S Irr	#1,#2,#3,#4	3N	29E	20	NW SE	6106	0.5	Amstad
	61534	3/30/1976	S Irr	#1,#2,#3,#4	3N	29E	20	SE SE	6106	4.5	Amstad

RECEIVED

APR 09 2007

WATER RESOURCES DEPT
SALEM, OREGON

T 10365

TABLE 1. – AUTHORIZED PLACE OF USE

WATER RIGHT		Primary PRIORITY DATE	USE	POD #	LEGAL DESCRIPTION						USER NAME
Cert/Decree PRIMARY	Cert/Perm SUPP				TWP	RNG	SEC	QQ	TAX LOT	ACRES	
	61534	3/30/1976	S Irr	#1,#2,#3,#4	3N	29E	21	SW NW	6106	0.3	Amstad
	61534	3/30/1976	S Irr	#1,#2,#3,#4	3N	29E	21	NW SW	6106	1.2	Amstad
	61534	3/30/1976	S Irr	#1,#2,#3,#4	3N	29E	21	SW SW	6106	23.8	Amstad
	61534	3/30/1976	S Irr	#1,#2,#3,#4	3N	29E	21	SE SW	6106	3.8	Amstad
	61534	3/30/1976	S Irr	#1,#2,#3,#4	3N	29E	28	NE NW	6106	2.0	Amstad
	61534	3/30/1976	S Irr	#1,#2,#3,#4	3N	29E	28	NW NW	6106	22.1	Amstad
	61534	3/30/1976	S Irr	#1,#2,#3,#4	3N	29E	29	NE NE	6106	2.4	Amstad
	61534	3/30/1976	S Irr	#1,#2,#3,#4	3N	29E	29	NE NW	6104	8.0	Amstad
	61534	3/30/1976	S Irr	#1,#2,#3,#4	3N	29E	29	SW NW	6104	0.6	Amstad
									Total	99.4	
	75128	9/26/1974	S Irr	#2	3N	29E	29	SW SW	6104	9.6	Amstad
	75128	9/26/1974	S Irr	#2	3N	29E	30	SE SE	6104	9.6	Amstad
									Total	19.2	
	79439	7/1/1924	S Irr	McKay	3N	29E	20	SE NE	6106	4.0	Amstad
	79439	7/1/1924	S Irr	McKay	3N	29E	20	NE SE	6106	0.1	Amstad
	79439	7/1/1924	S Irr	McKay	3N	29E	20	SE SE	6106	4.5	Amstad
	79439	7/1/1924	S Irr	McKay	3N	29E	21	SW NW	6106	0.3	Amstad
	79439	7/1/1924	S Irr	McKay	3N	29E	21	NW SW	6106	1.2	Amstad
	79439	7/1/1924	S Irr	McKay	3N	29E	21	SW SW	6106	23.8	Amstad
	79439	7/1/1924	S Irr	McKay	3N	29E	21	SE SW	6106	3.8	Amstad
	79439	7/1/1924	S Irr	McKay	3N	29E	28	NE NW	6106	2.0	Amstad
	79439	7/1/1924	S Irr	McKay	3N	29E	28	NW NW	6106	22.1	Amstad
	79439	7/1/1924	S Irr	McKay	3N	29E	29	NE NE	6106	2.4	Amstad
	79439	7/1/1924	S Irr	McKay	3N	29E	29	SW NW	6104	0.6	Amstad
									Total	64.8	

* # denotes a well

RECEIVED

APR 09 2007

WATER RESOURCES DEPT
SALEM, OREGON

1 10365

TABLE 2. – PROPOSED PLACE OF USE

WATER RIGHT		Primary PRIORITY DATE	USE	POD #	LEGAL DESCRIPTION						USER NAME
Cert/Decree PRIMARY	Cert/Perm SUPP				TWP	RNG	SEC	QQ	TAX LOT	ACRES	
76051		6/27/1958	Irr	WID	3N	28E	24	NE NW	7200	29.9	Jack Correa Ranch
76051		6/27/1958	Irr	WID	3N	28E	24	NW NW	7200	30.6	Jack Correa Ranch
76051		6/27/1958	Irr	WID	3N	29E	20	SE SE	6106	4.5	Amstad
76051		6/27/1958	Irr	WID	3N	29E	21	SW SW	6106	9.2	Amstad
76051		6/27/1958	Irr	WID	3N	29E	21	SW SW	6106	5.0	Amstad
76051		6/27/1958	Irr	WID	3N	29E	21	SW SW	6106	2.1	Amstad
76051		6/27/1958	Irr	WID	3N	29E	21	SW SW	6106	6.4	Amstad
76051		6/27/1958	Irr	WID	3N	29E	21	SW SW	6106	0.8	Amstad
76051		6/27/1958	Irr	WID	3N	29E	21	SE SW	6106	0.2	Amstad
76051		6/27/1958	Irr	WID	3N	29E	21	SE SW	6106	3.6	Amstad
76051		6/27/1958	Irr	WID	3N	29E	28	NE NW	6106	1.2	Amstad
76051		6/27/1958	Irr	WID	3N	29E	28	NE NW	6106	0.8	Amstad
76051		6/27/1958	Irr	WID	3N	29E	28	NW NW	6106	17.6	Amstad
76051		6/27/1958	Irr	WID	3N	29E	28	NW NW	6106	0.8	Amstad
76051		6/27/1958	Irr	WID	3N	29E	28	NW NW	6106	3.5	Amstad
76051		6/27/1958	Irr	WID	3N	29E	29	NE NE	6106	2.4	Amstad
									Total	118.6	
	75126	10/1/1975	S Irr	*#1, #3	3N	29E	21	SW SW	6106	5.0	Amstad
	75126	10/1/1975	S Irr	*#1, #3	3N	29E	21	SW SW	6106	2.1	Amstad
	75126	10/1/1975	S Irr	*#1, #3	3N	29E	21	SW SW	6106	6.4	Amstad
	75126	10/1/1975	S Irr	*#1, #3	3N	29E	21	SE SW	6106	0.2	Amstad
	75126	10/1/1975	S Irr	*#1, #3	3N	29E	21	SE SW	6106	3.6	Amstad
	75126	10/1/1975	S Irr	*#1, #3	3N	29E	28	NE NW	6106	1.2	Amstad
	75126	10/1/1975	S Irr	*#1, #3	3N	29E	28	NW NW	6106	0.8	Amstad
									Total	19.3	
	61534	3/30/1976	S Irr	#1,#2,#3,#4	3N	28E	24	NE NW	7200	29.9	Jack Correa Ranch
	61534	3/30/1976	S Irr	#1,#2,#3,#4	3N	28E	24	NW NW	7200	30.6	Jack Correa Ranch
	61534	3/30/1976	S Irr	#1,#2,#3,#4	3N	29E	20	SE SE	6106	4.5	Amstad
	61534	3/30/1976	S Irr	#1,#2,#3,#4	3N	29E	21	SW SW	6106	9.2	Amstad
	61534	3/30/1976	S Irr	#1,#2,#3,#4	3N	29E	21	SW SW	6106	5.0	Amstad

RECEIVED

APR 09 2007

WATER RESOURCES DEPT
SALEM, OREGON

T 10365

TABLE 2. – PROPOSED PLACE OF USE (continued)											
WATER RIGHT		Primary PRIORITY DATE	USE	POD #	LEGAL DESCRIPTION						USER NAME
Cert/Decree PRIMARY	Cert/Perm SUPP				TWP	RNG	SEC	QQ	TAX LOT	ACRES	
	61534	3/30/1976	S Irr	#1,#2,#3,#4	3N	29E	21	SW SW	6106	2.1	Amstad
	61534	3/30/1976	S Irr	#1,#2,#3,#4	3N	29E	21	SW SW	6106	6.4	Amstad
	61534	3/30/1976	S Irr	#1,#2,#3,#4	3N	29E	21	SE SW	6106	0.2	Amstad
	61534	3/30/1976	S Irr	#1,#2,#3,#4	3N	29E	21	SE SW	6106	3.6	Amstad
	61534	3/30/1976	S Irr	#1,#2,#3,#4	3N	29E	28	NE NW	6106	1.2	Amstad
	61534	3/30/1976	S Irr	#1,#2,#3,#4	3N	29E	28	NW NW	6106	0.8	Amstad
	61534	3/30/1976	S Irr	#1,#2,#3,#4	3N	29E	28	NW NW	6106	3.5	Amstad
	61534	3/30/1976	S Irr	#1,#2,#3,#4	3N	29E	29	NE NE	6106	2.4	Amstad
									Total	99.4	
	75128	9/26/1974	S Irr	#2	3N	29E	21	SW SW	6104	0.8	Amstad
	75128	9/26/1974	S Irr	#2	3N	29E	28	NE NW	6104	0.8	Amstad
	75128	9/26/1974	S Irr	#2	3N	29E	28	NW NW	6104	17.6	Amstad
									Total	19.2	
	79439	7/1/1924	S Irr	McKay	3N	28E	24	NE NW	7200	29.9	Jack Correa Ranch
	79439	7/1/1924	S Irr	McKay	3N	28E	24	NW NW	7200	30.6	Jack Correa Ranch
	79439	7/1/1924	S Irr	McKay	3N	29E	21	SW SW	6106	2.1	Amstad
	79439	7/1/1924	S Irr	McKay	3N	29E	21	SE SW	6106	0.2	Amstad
	79439	7/1/1924	S Irr	McKay	3N	29E	28	NE NW	6106	1.2	Amstad
	79439	7/1/1924	S Irr	McKay	3N	29E	28	NW NW	6106	0.8	Amstad
									Total	64.8	

RECEIVED


APR 09 2007

WATER RESOURCES DEPT
SALEM, OREGON

I 10365

- IV. Enclosed is a map for each proposed change in place of use meeting the standards of OAR Chapter 690, Division 385.
- V. The water right proposed for transfer is a water right subject to transfer and has not been forfeited for nonuse under ORS 540.610.
- VI. Each user affected by the proposed transfer has provided written authorization for the transfer and such authorization is on file with the district.
- VII. The district has notified each affected user that the Department may condition or reject the transfer at any time to the extent necessary to avoid injury to an existing water right, and that the use of water on lands from which the water right is transferred (authorized place of use) and at the proposed place of use during the same irrigation season or calendar year may subject both the user and district to civil penalties.
- VIII. Enclosed is the application fee in the amount of: \$294-~~\$~~204.65.

I certify that the information contained in this district temporary transfer application is true and accurate.



Signature of District Manager
or Authorized Representative

4/4/07

Date

Mike Wick

Typed Name of District Manager
or Authorized Representative


We are the land owners involved in this one year temporary transfer and consent to it:



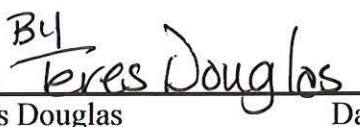
Tony Amstad

3-29-07

Date



Jack Correa Ranch, LLC c/o

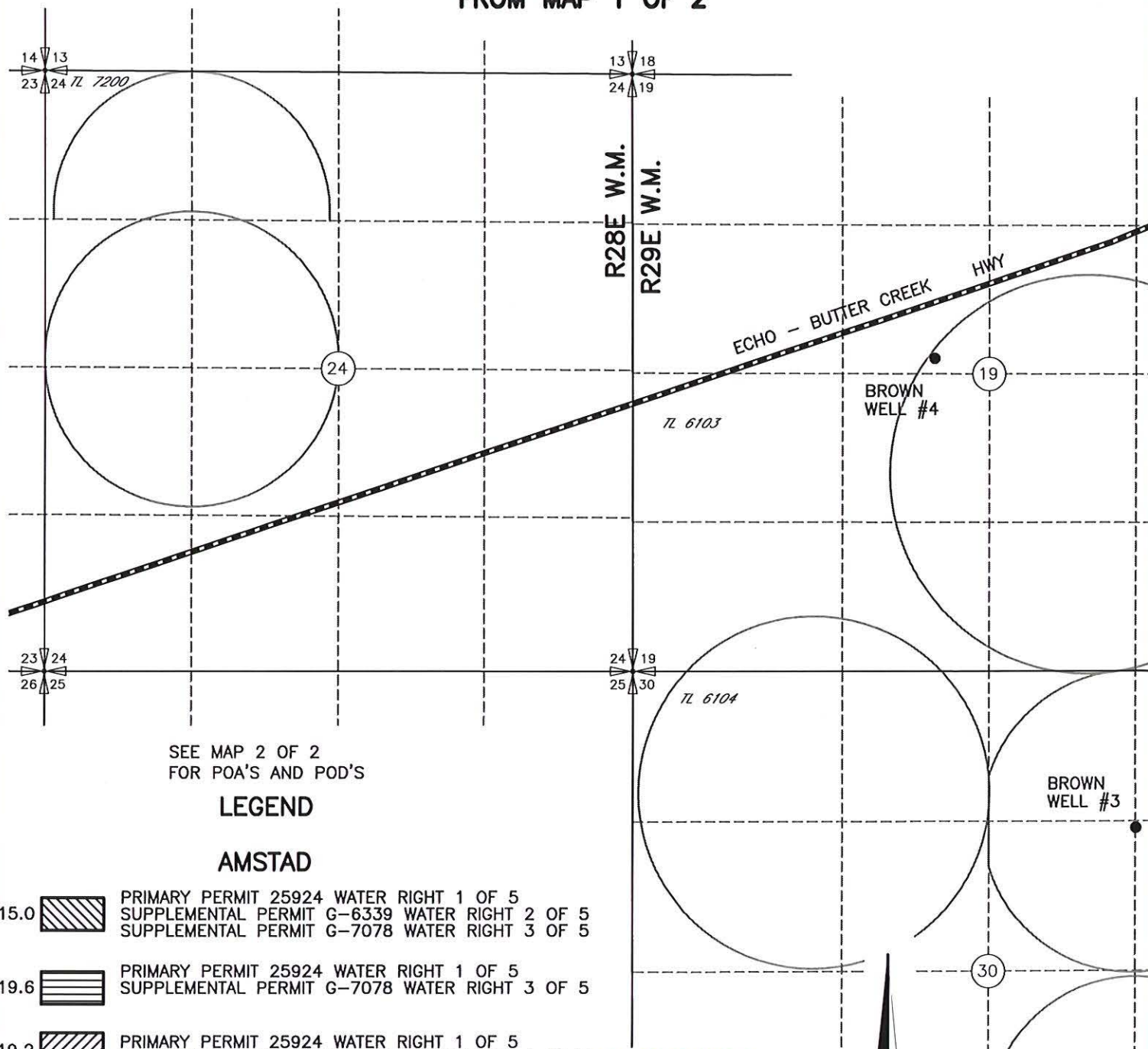
^{By} 

Teres Douglas

3/31/07

Date

WESTLAND IRRIGATION DISTRICT 2007 AMSTAD TO CORREA TEMPORARY TRANSFER APPLICATION MAP T3N, R28E & R29E W.M. FROM MAP 1 OF 2



SEE MAP 2 OF 2
FOR POA'S AND POD'S

LEGEND

AMSTAD

- | | | |
|------|--|--|
| 15.0 | | PRIMARY PERMIT 25924 WATER RIGHT 1 OF 5
SUPPLEMENTAL PERMIT G-6339 WATER RIGHT 2 OF 5
SUPPLEMENTAL PERMIT G-7078 WATER RIGHT 3 OF 5 |
| 19.6 | | PRIMARY PERMIT 25924 WATER RIGHT 1 OF 5
SUPPLEMENTAL PERMIT G-7078 WATER RIGHT 3 OF 5 |
| 19.2 | | PRIMARY PERMIT 25924 WATER RIGHT 1 OF 5
SUPPLEMENTAL PERMIT G-6010 WATER RIGHT 4 OF 5 |
| 4.3 | | PRIMARY PERMIT 25924 WATER RIGHT 1 OF 5
SUPPLEMENTAL PERMIT G-6339 WATER RIGHT 2 OF 5
SUPPLEMENTAL PERMIT G-7078 WATER RIGHT 3 OF 5
SUPPLEMENTAL PERMIT 7400 WATER RIGHT 5 OF 5 |
| 60.5 | | PRIMARY PERMIT 25924 WATER RIGHT 1 OF 5
SUPPLEMENTAL PERMIT G-7078 WATER RIGHT 3 OF 5
SUPPLEMENTAL PERMIT 7400 WATER RIGHT 5 OF 5 |
| | | NOT INVOLVED IN THIS
TRANSFER |

RECEIVED

APR 09 2007

WATER RESOURCES DEPT
SALEM, OREGON



SCALE IN FEET

DRAWING: H:\CAD\AG\3522\096\3522f07A.dwg
PRINTED BY: Roger Willard on 02/28/07 09:42 AM

NOTE:
THE PURPOSE OF THIS MAP IS TO IDENTIFY THE APPROXIMATE LOCATION OF THE WATER RIGHT. IT IS NOT INTENDED TO PROVIDE INFORMATION RELATIVE TO THE LOCATION OF PROPERTY OWNERSHIP BOUNDARY LINES.

T 10365

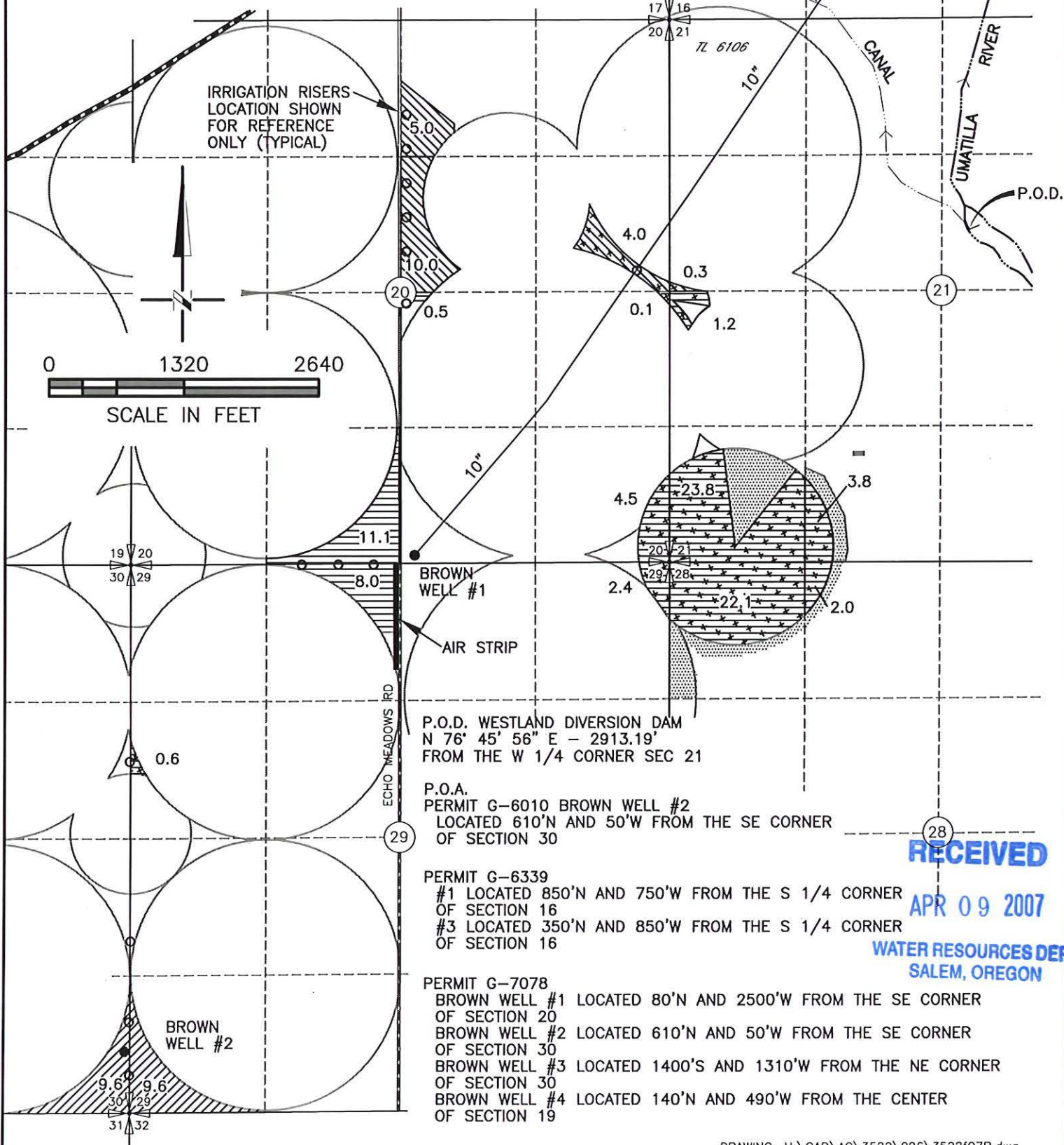


Consultants, Inc.
A Tetra Tech Company

WESTLAND IRRIGATION DISTRICT 2007 AMSTAD TO CORREA TEMPORARY TRANSFER APPLICATION MAP

T3N, R28E & R29E W.M.
FROM MAP 2 OF 2

SUPPLEMENTAL IRRIGATION WATER
UNDER PERMIT G-7078 IF NEEDED
WILL BE DELIVERED INTO THE
WESTLAND CANAL AT THIS POINT



RECEIVED

APR 09 2007

WATER RESOURCES DEPT
SALEM, OREGON

NOTE:
THE PURPOSE OF THIS MAP IS TO IDENTIFY THE APPROXIMATE LOCATION
OF THE WATER RIGHT. IT IS NOT INTENDED TO PROVIDE INFORMATION
RELATIVE TO THE LOCATION OF PROPERTY OWNERSHIP BOUNDARY LINES.

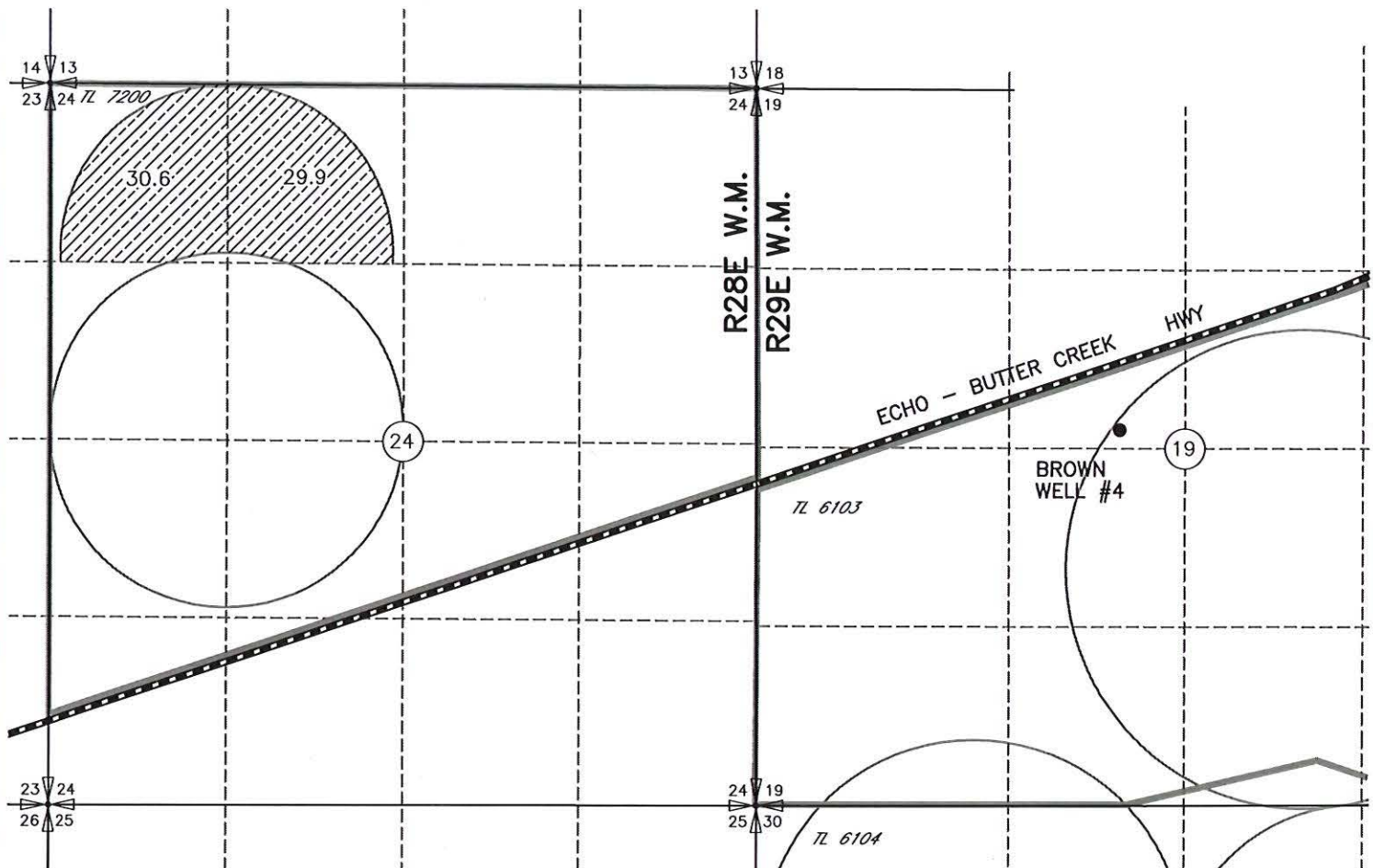
SEE MAP 1 OF 2
FOR LEGEND

DRAWING: H:\CAD\AG\3522\096\3522f07B.dwg
PRINTED BY: Roger Willard on 02/28/07 09:41 AM

SCM Consultants, Inc.
A Tetra Tech Company

10365

WESTLAND IRRIGATION DISTRICT 2007 AMSTAD TO CORREA TEMPORARY TRANSFER APPLICATION MAP T3N, R28E & R29E W.M. TO MAP 1 OF 2



SEE MAP 2 OF 2 FOR
POA'S AND POD'S

LEGEND

CORREA

- 60.5 PRIMARY PERMIT 25924 WATER RIGHT 1 OF 5
SUPPLEMENTAL PERMIT G-7078 WATER RIGHT 3 OF 5
SUPPLEMENTAL PERMIT 7400 WATER RIGHT 5 OF 5

AMSTAD

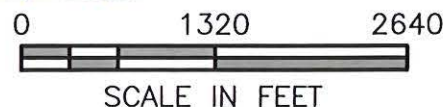
- 15.0 PRIMARY PERMIT 25924 WATER RIGHT 1 OF 5
SUPPLEMENTAL PERMIT G-6339 WATER RIGHT 2 OF 5
SUPPLEMENTAL PERMIT G-7078 WATER RIGHT 3 OF 5
- 19.6 PRIMARY PERMIT 25924 WATER RIGHT 1 OF 5
SUPPLEMENTAL PERMIT G-7078 WATER RIGHT 3 OF 5
- 19.2 PRIMARY PERMIT 25924 WATER RIGHT 1 OF 5
SUPPLEMENTAL PERMIT G-6010
- 4.3 PRIMARY PERMIT 25924 WATER RIGHT 1 OF 5
SUPPLEMENTAL PERMIT G-6339 WATER RIGHT 2 OF 5
SUPPLEMENTAL PERMIT G-7078 WATER RIGHT 3 OF 5
SUPPLEMENTAL PERMIT 7400 WATER RIGHT 5 OF 5

NOTE:
THE PURPOSE OF THIS MAP IS TO IDENTIFY THE APPROXIMATE LOCATION
OF THE WATER RIGHT. IT IS NOT INTENDED TO PROVIDE INFORMATION
RELATIVE TO THE LOCATION OF PROPERTY OWNERSHIP BOUNDARY LINES.

RECEIVED

APR 09 2007

WATER RESOURCES DEPT
SALEM, OREGON

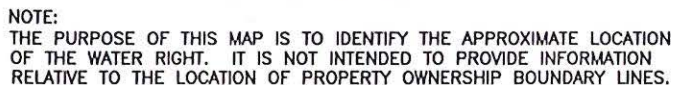


DRAWING: H:\CAD\AG\3522\096\3522107A.dwg
PRINTED BY: Roger Willard on 02/28/07 09:41 AM

SCM Consultants, Inc.
A Tetra Tech Company

10365

SUPPLEMENTAL IRRIGATION WATER
UNDER PERMIT G-7078 IF NEEDED
WILL BE DELIVERED INTO THE
- WESTLAND CANAL AT THIS POINT

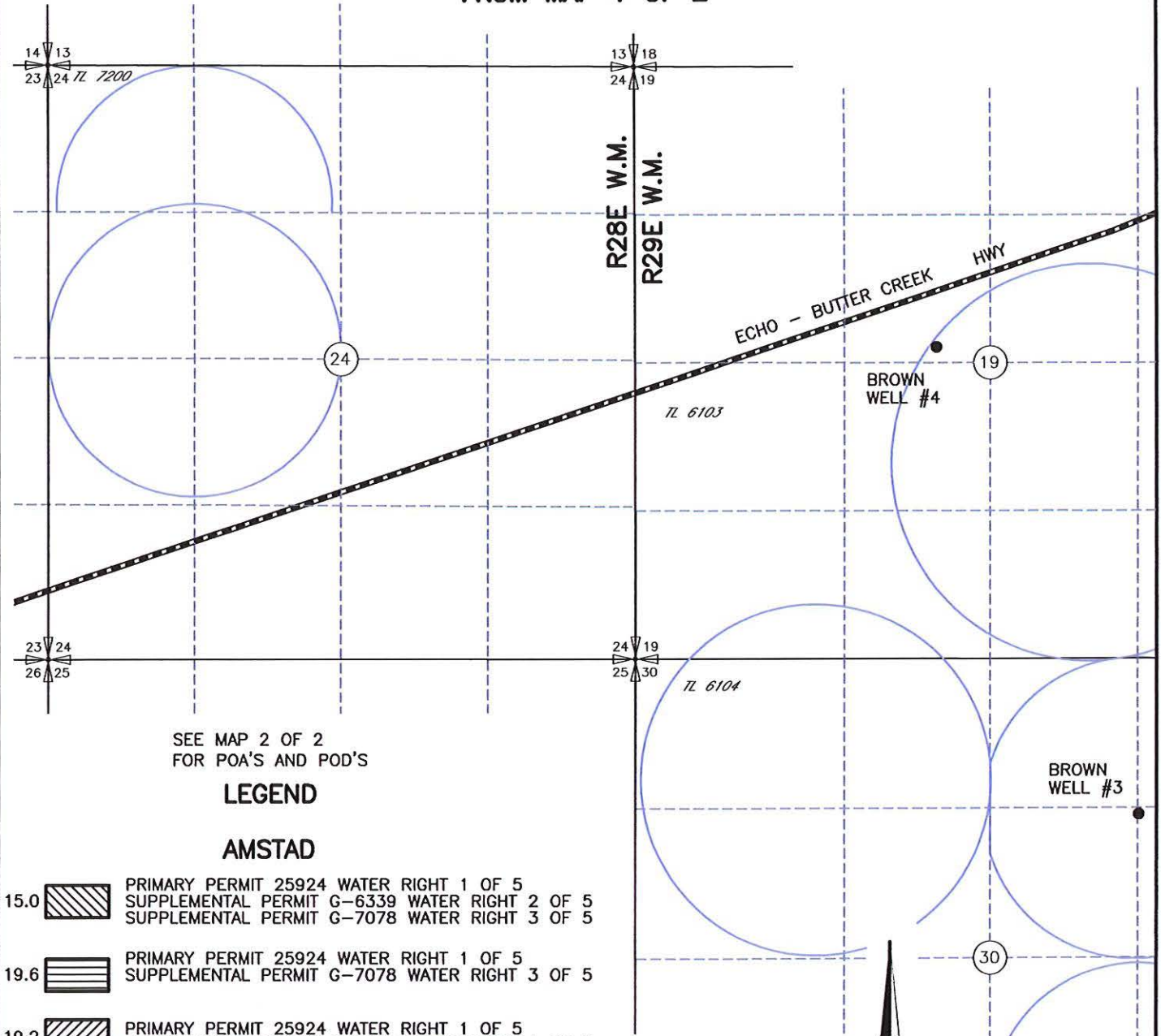


T 10365

DRAWING: H:\CAD\AG\3522\096\3522T07B.dwg
PRINTED BY: Roger.Willard on 02/28/07 09:40 AM

SCM Consultants, Inc.
A Tetra Tech Company

WESTLAND IRRIGATION DISTRICT 2007 AMSTAD TO CORREA TEMPORARY TRANSFER APPLICATION MAP T3N, R28E & R29E W.M. FROM MAP 1 OF 2



SEE MAP 2 OF 2
FOR POA'S AND POD'S

LEGEND

AMSTAD


- | | | |
|------|--|--|
| 15.0 | | PRIMARY PERMIT 25924 WATER RIGHT 1 OF 5
SUPPLEMENTAL PERMIT G-6339 WATER RIGHT 2 OF 5
SUPPLEMENTAL PERMIT G-7078 WATER RIGHT 3 OF 5 |
| 19.6 | | PRIMARY PERMIT 25924 WATER RIGHT 1 OF 5
SUPPLEMENTAL PERMIT G-7078 WATER RIGHT 3 OF 5 |
| 19.2 | | PRIMARY PERMIT 25924 WATER RIGHT 1 OF 5
SUPPLEMENTAL PERMIT G-6010 WATER RIGHT 4 OF 5 |
| 4.3 | | PRIMARY PERMIT 25924 WATER RIGHT 1 OF 5
SUPPLEMENTAL PERMIT G-6339 WATER RIGHT 2 OF 5
SUPPLEMENTAL PERMIT G-7078 WATER RIGHT 3 OF 5
SUPPLEMENTAL PERMIT 7400 WATER RIGHT 5 OF 5 |
| 60.5 | | PRIMARY PERMIT 25924 WATER RIGHT 1 OF 5
SUPPLEMENTAL PERMIT G-7078 WATER RIGHT 3 OF 5
SUPPLEMENTAL PERMIT 7400 WATER RIGHT 5 OF 5 |
| | | NOT INVOLVED IN THIS TRANSFER |

NOTE:
THE PURPOSE OF THIS MAP IS TO IDENTIFY THE APPROXIMATE LOCATION
OF THE WATER RIGHT. IT IS NOT INTENDED TO PROVIDE INFORMATION
RELATIVE TO THE LOCATION OF PROPERTY OWNERSHIP BOUNDARY LINES.

RECEIVED

APR 09 2007

WATER RESOURCES DEPT
SALEM, OREGON



SCALE IN FEET

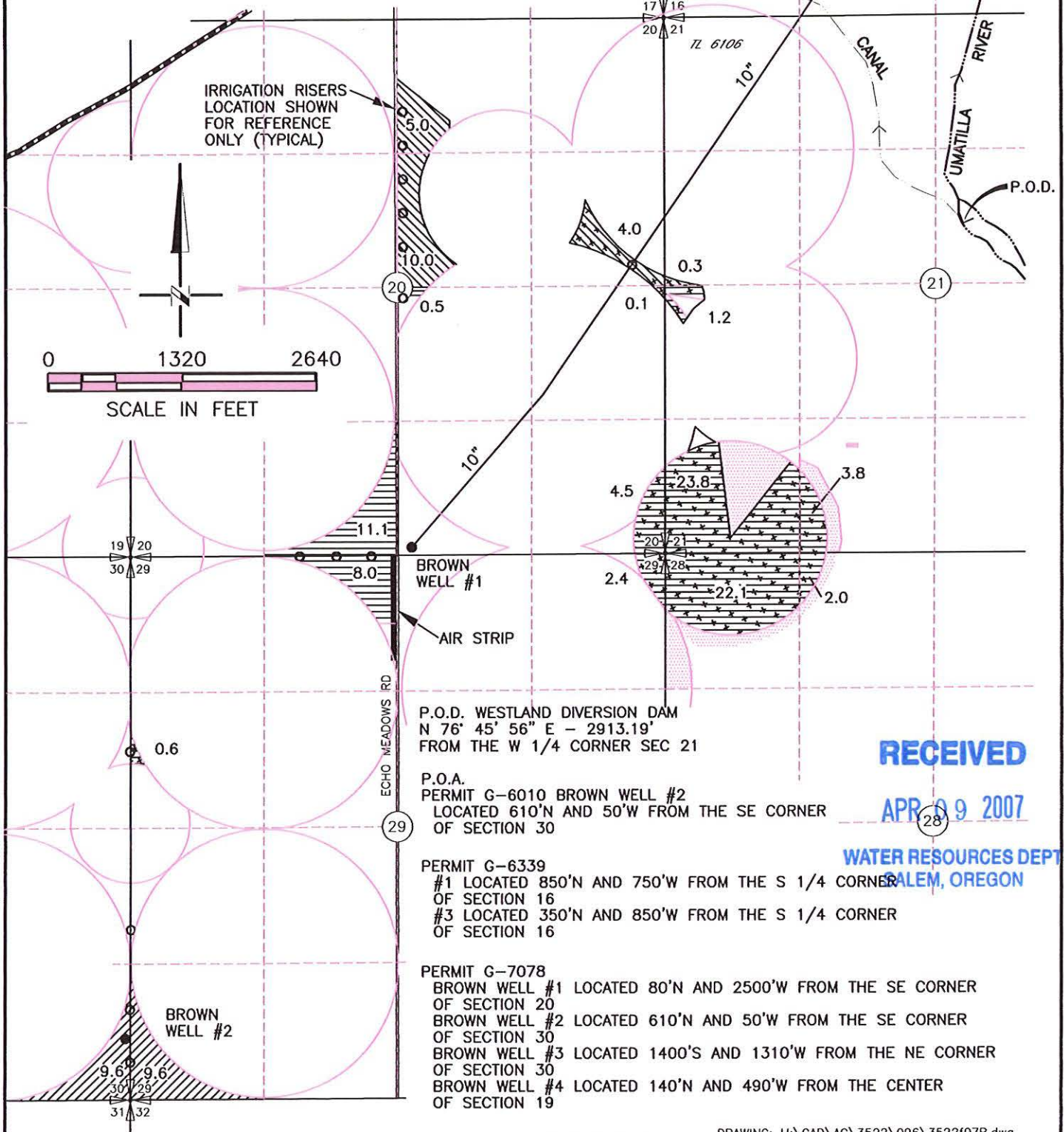
DRAWING: H:\CAD\AG\3522\096\3522f07A.dwg
PRINTED BY: Roger Willard on 03/01/07 06:17 AM

SCM Consultants, Inc.
A Tetra Tech Company

T 10365

WESTLAND IRRIGATION DISTRICT 2007 AMSTAD TO CORREA TEMPORARY TRANSFER APPLICATION MAP T3N, R28E & R29E W.M. FROM MAP 2 OF 2

SUPPLEMENTAL IRRIGATION WATER
UNDER PERMIT G-7078 IF NEEDED
WILL BE DELIVERED INTO THE
WESTLAND CANAL AT THIS POINT



RECEIVED

APR 09 2007

WATER RESOURCES DEPT
SALEM, OREGON

NOTE:
THE PURPOSE OF THIS MAP IS TO IDENTIFY THE APPROXIMATE LOCATION
OF THE WATER RIGHT. IT IS NOT INTENDED TO PROVIDE INFORMATION
RELATIVE TO THE LOCATION OF PROPERTY OWNERSHIP BOUNDARY LINES.

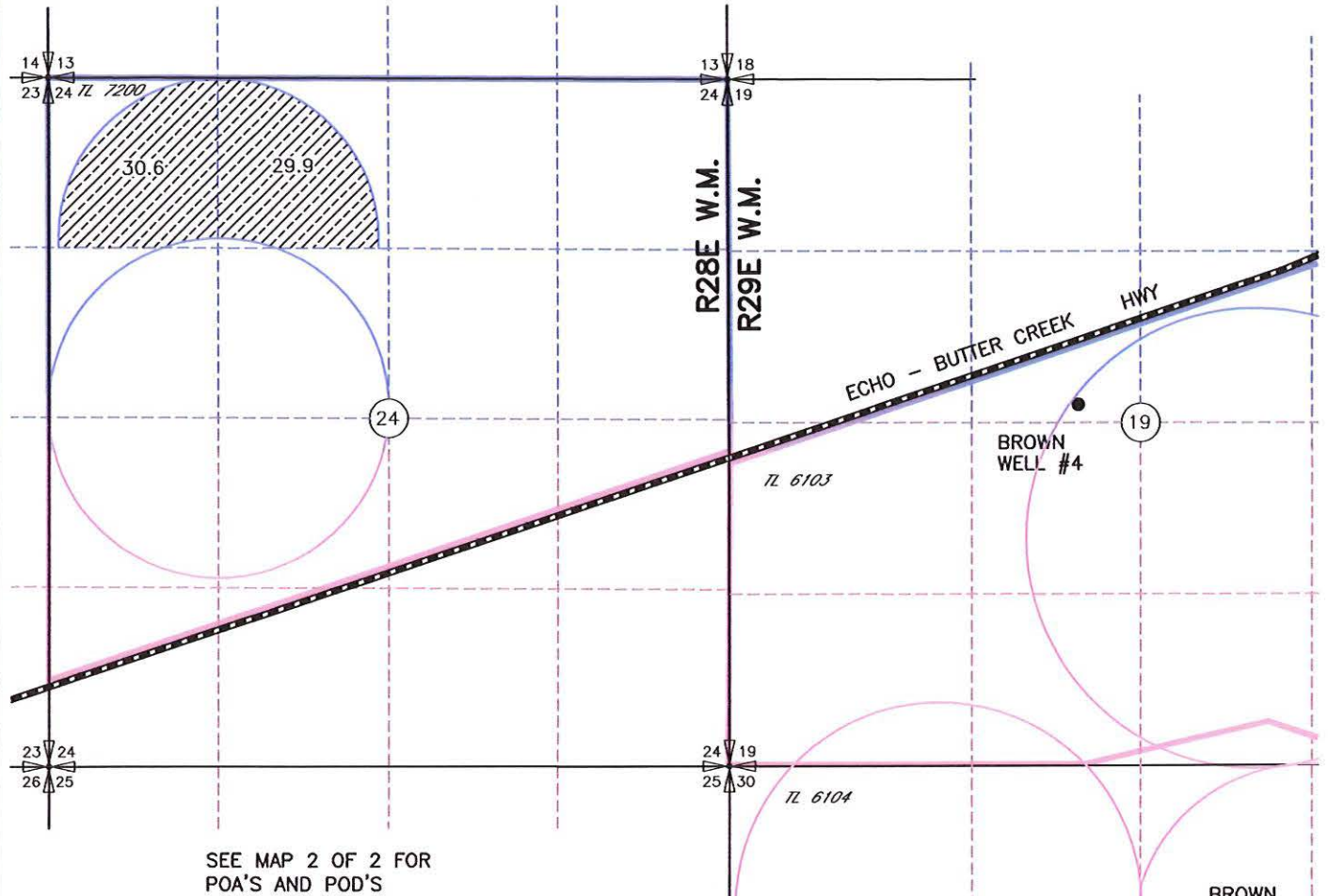
SEE MAP 1 OF 2
FOR LEGEND

DRAWING: H:\CAD\AG\3522\096\3522f07B.dwg
PRINTED BY: Roger Willard on 03/01/07 06:16 AM

SCM Consultants, Inc.
A Tetra Tech Company

T 10365

WESTLAND IRRIGATION DISTRICT 2007 AMSTAD TO CORREA TEMPORARY TRANSFER APPLICATION MAP T3N, R28E & R29E W.M. TO MAP 1 OF 2



LEGEND

CORREA

- 60.5 PRIMARY PERMIT 25924 WATER RIGHT 1 OF 5
SUPPLEMENTAL PERMIT G-7078 WATER RIGHT 3 OF 5
SUPPLEMENTAL PERMIT 7400 WATER RIGHT 5 OF 5

AMSTAD

- 15.0 PRIMARY PERMIT 25924 WATER RIGHT 1 OF 5
SUPPLEMENTAL PERMIT G-6339 WATER RIGHT 2 OF 5
SUPPLEMENTAL PERMIT G-7078 WATER RIGHT 3 OF 5
- 19.6 PRIMARY PERMIT 25924 WATER RIGHT 1 OF 5
SUPPLEMENTAL PERMIT G-7078 WATER RIGHT 3 OF 5
- 19.2 PRIMARY PERMIT 25924 WATER RIGHT 1 OF 5
SUPPLEMENTAL PERMIT G-6010
- 4.3 PRIMARY PERMIT 25924 WATER RIGHT 1 OF 5
SUPPLEMENTAL PERMIT G-6339 WATER RIGHT 2 OF 5
SUPPLEMENTAL PERMIT G-7078 WATER RIGHT 3 OF 5
SUPPLEMENTAL PERMIT 7400 WATER RIGHT 5 OF 5

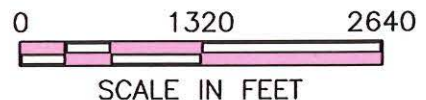
NOTE:

THE PURPOSE OF THIS MAP IS TO IDENTIFY THE APPROXIMATE LOCATION OF THE WATER RIGHT. IT IS NOT INTENDED TO PROVIDE INFORMATION RELATIVE TO THE LOCATION OF PROPERTY OWNERSHIP BOUNDARY LINES.

RECEIVED

APR 09 2007

WATER RESOURCES DEPT
SALEM, OREGON



DRAWING: H:\CAD\AG\3522\096\3522107A.dwg
PRINTED BY: Roger Willard on 03/01/07 06:20 AM

SCM Consultants, Inc.
A Tetra Tech Company

T 10365

SUPPLEMENTAL IRRIGATION WATER
UNDER PERMIT G-7078 IF NEEDED
WILL BE DELIVERED INTO THE
- WESTLAND CANAL AT THIS POINT



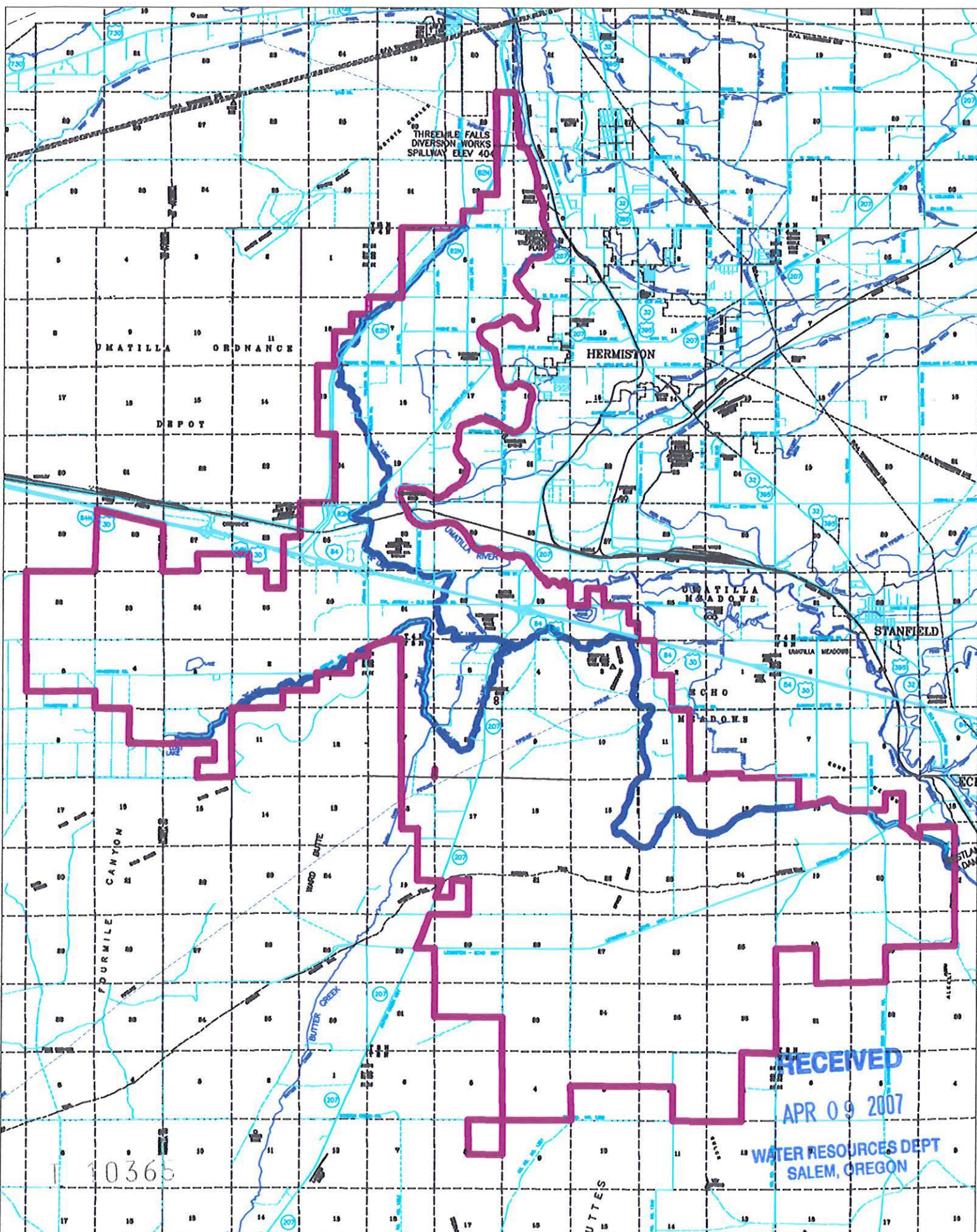
WATER RESOURCES DEPT
SALEM, OREGON

DRAWING: H:\CAD\AG\3522\096\3522T07B.dwg
PRINTED BY: Roger.Willard on 03/01/07 06:18 AM

SCM Consultants, Inc.
A Tetra Tech Company

NOTE:
THE PURPOSE OF THIS MAP IS TO IDENTIFY THE APPROXIMATE LOCATION
OF THE WATER RIGHT. IT IS NOT INTENDED TO PROVIDE INFORMATION
RELATIVE TO THE LOCATION OF PROPERTY OWNERSHIP BOUNDARY LINES.

Westland Irrigation District Boundary



WILLIAM I. PORFILY

P.O. Box 643
Stanfield, OR 97875
(541) 449-1327
(541) 561-7259 Cell
bporfily@my180.net

April 5, 2007

096

Greg Nelson
Oregon Water Resources Depart.
725 Summer St. NE, Ste. A
Salem, OR 97301-2430

RE: Westland Irrigation District (Amstad to Correa Ranch) 2007 Temporary Transfer

Dear Greg:

Enclosed please find hard copies of transfer application, transfer maps, WID Boundary Map, check for \$204.65, and a CD of the above mentioned transfer. The intent of this transfer is that it is identical to the 2004, 2005 and 2006 Amstad to Correa Temporary Transfers T-9634, T-9894 and T-10126

If you have any question or concerns about the transfer please contact me at (541) 449-1327.

Sincerely



Bill Porfily

Enclosure

cc: Westland Irrigation District, P.O. Box 944, Hermiston, OR 97838

RECEIVED

APR 09 2007

**WATER RESOURCES DEPT
SALEM, OREGON**

10365



Oregon

Theodore R. Kulongoski, Governor

Water Resources Department

725 Summer Street NE, Suite A

Salem, OR 97301-1271

503-986-0900

FAX 503-986-0904

Notice of Application for Water Right Transfer, Temporary Transfer, or Permit Amendment 04/17/07

The Department seeks comment on the recently-filed application listed below. Any person may comment on the application. Comments must be received by the Department within 30 days of the date of this notice.

County: UMATILLA
Transfer: 10365
Water Right: CERT 76051, 75126, 61534, 75128, 79439
Priority Date: 1958, 1975, 1976, 1974, 1927
Name: WESTLAND IRRIGATION DISTRICT
Address: PO BOX 944; HERMISTON OR 97838
Change: POU
Source: UMATILLA RIVER/WELLS/MCKAY RES
Authorized POU: T3N R29E 20, 21, 28, 29, 30
Proposed POU: T3N R28E 24
T3N R29E 20, 21, 28, 29

The holder of a water right may apply to permanently change an existing water use subject to transfer. A transfer application may involve any of the following changes: Point of diversion or appropriation (POD; POA); Additional point of diversion or appropriation (APOD; APOA); Historic POD (HIST); Place of use (POU); Character of use (USE); Instream (ISWR); Substitution (SUB); or Exchange (EXCH).

The holder of a water right subject to transfer may request to temporarily change the place of use of the water for up to 5 years and, if necessary to convey the water, to temporarily change the point of diversion or appropriation.

The holder of a water right permit may apply to change a point of diversion (POD) or appropriation (POA) or to change the place of use (POU).

Any person who provides comments within the comment period will receive a copy of the Department's preliminary determination of whether the application should be approved or rejected after the Department has completed a review of the application and will be provided an opportunity to protest the application and preliminary determination at that time. The Director may presume that the transfer would be allowed by, and compatible with comprehensive plans unless an affected local government informs the Director otherwise within 30 days of this notice. Comments should be sent to the Transfers Section at the Department's Salem office.



Oregon

Theodore R. Kulongoski, Governor

Water Resources Department

North Mall Office Building
725 Summer Street NE, Suite A
Salem, OR 97301-1266
503-986-0900
FAX 503-986-0904

April 12, 2007

WESTLAND IRRIGATION DISTRICT
PO BOX 944
HERMISTON OR 97838

Reference: District Temporary Transfer 10365

On April 9, 2007 we received your district transfer application requesting a change in place of use for use of water from WELLS AND UMATILLA RIVER, tributary to UMATILLA RIVER AND COLUMBIA RIVER. The application was accompanied by \$204.65. Our receipt 87043 is enclosed.

By copy of this letter, we are asking the Watermaster for his report regarding the potential for injury to existing water rights which may be caused by the change.

The district may begin delivering water to the proposed place of use immediately provided that water has not been delivered to the existing, authorized place of use during this season. Pursuant to OAR 690-385-3000(4), the district and water user may be subject to civil penalties and the loss of use of the water if deliveries are made to both the existing and proposed places of use during any one season.

We will notify you if additional information or corrections to the application or map are required.

If you have any questions, please call the Transfer Section, (503)986-0900.

cc: Watermaster #5
William Porfily, Agent
Tim Bailey, ODFW

enclosure

TRANSFER CHECK OFF LIST

TRANSFER FILE # 10365
DATE RECEIVED 4-9-07
DATE MONEY SLIPPED "
DATE RECEIPTED "
VALID WATER RIGHT? X Yes No
TEMP ALT AC X **IRR DIST** **PERM AMEND** **DIV 15**
TEMP Div 15 **ISWR**
LETTER FROM ATTORNEY YES (PUT INFO ON FRONT COVER) + NO
FOLDER FILLED OUT* yes
ENTERED IN DB yes
CONTENTS MARKED yes
COLOR CODED X Yes yes
4 COPIES MADE & STAMPED
CERTIFICATE MARKED yes
CERTIFICATE COPIED yes
PULL APPLICATIONS yes
APP FOLDER MARKED yes
FINAL PROOF MAP COPIED yes
PERMIT MARKED no
PERMIT COPIED
PERMIT MAP COPIED
DECRBB MARKED
DECRBB COPIED
ADJUDICATION MAP COPIED
ENTRIES CHECKED 4-17-07 **CHECKED BY** **INIT FOLDER**
PUBLIC NOTICE DATE 4-17-07 (PREPARED & COPIED) yes
LETTER SENT yes **Irrigation District** yes (copy of app & map)
COPY TO WM yes
BLUE FORM TO WM yes Orange Perm Amend/Yellow Temp/Gru Dist/Lav Alt Acr/pink his
COPY TO GW no POA, APOA, or [SW TO GW ONLY(as POD)]
BLUE FORM TO GW no Orange Perm Amend/Yellow Temp/Gru Dist/Lav Alt Acr/pink his
COPY TO CWRE no/yes
LETTER TO ODFW yes ALL Surface water POU/USE (POD and APOD FISH SCREENS)
TRANSFER SENT TO: Ken SW --- NCR --- SCR --- BR

SHRINK DATA IF THERE ARE MANY FILES INVOLVED AND GLUE TO FOLDER