








LEGEND

-  From Lands (39.5 acres total)
-  To Lands (39.5 acres total)
-  Undeveloped area (17.4 acres total)
-  Unchanged area (248.1 acres total)
-  Mainline
-  Baker County Taxlot Boundary [3100]
-  Well

OWRD RECEIVED
9/22/25

SUPERSEDING



Transfer T-14514 Application Map Application G-17709, Permit G-17287 Baker County, OR

Prepared on behalf of Dunlap Ranches
1 inch = 1,320 feet



Note:

This map is not intended to provide legal dimensions or locations of property ownership lines.

Well 2: 611' S and 1,460' W from the NE Corner, section 24

"From" lands acreages per QQ denoted in italic font

"To" lands acreages per QQ denoted in small bold font

Unchanged acreages per QQ denoted in regular font

Undeveloped acreages per QQ denoted in large bold font