

Name Jack Vogt
By % Tumalo Irrigation Dist.
Address 64697 Cook Ave.
Bend Or. 97701

Change in POU
Date filed June 8, 1979
Date of hearing _____
Place of hearing _____
Date of order 9-25-81 Vol. 35, page 238
Amended 5-11-84 38 253 (Cuyatt)
Date for application of water 10-1-83 10-1-84 10-1-87 5-11-87
Proof mailed APR 27 1987
Proof received _____
Certificate issued _____ Vol. _____, page _____
Back to survey 29 Jun 88 for Vogt portion only

4237
DESCRIPTION OF WATER RIGHT

Name of stream Tumalo Creek, et al
Trib. of _____ County of Deschutes
Use irrigation
Quantity of water _____ No. of acres _____
Name of ditch _____
Date of priority _____
In name of _____
App. No. _____ Per. No. _____ Cert. No. _____
Certificate cancelled _____
Notation made on record by _____

FEES PAID		
Date	Amount	Receipt No.
<u>6-8-79</u>	<u>30-</u>	<u>11554</u>
TOTAL . . .		
	Cert. Fee	

FEES REFUNDED		
Date	Amount	Check No.

REMARKS

Survey with T-9830 & T-9904 Steed portion finished

W.R.I.S.	
Assembled <u>7-6-85</u>	by <u>---</u>
Entered _____	by _____
Verified _____	by _____

INDEX CARDS:	
<input checked="" type="checkbox"/> Name	<u>SRB</u>
<input checked="" type="checkbox"/> Stream	<u>SRB</u>
<input checked="" type="checkbox"/> Pl. of Div.	<u>SRB</u>
<input checked="" type="checkbox"/> Calendar	<u>SRB</u>
CHIEF OF RECORDS:	
<input checked="" type="checkbox"/> Topog. Map	<u>SRB</u>
<input checked="" type="checkbox"/> Description	<u>SRB</u>
<input checked="" type="checkbox"/> Description	<u>SRB</u>
<input checked="" type="checkbox"/> Cert. of W/R	<u>SRB</u>
<input checked="" type="checkbox"/> Per. & older	<u>SRB</u>
<input checked="" type="checkbox"/> Chain Index	<u>SRB</u>
<input checked="" type="checkbox"/> Cross Ref.	<u>SRB</u>
<input checked="" type="checkbox"/> Power Claim	<u>SRB</u>
<input checked="" type="checkbox"/> Abstracts	<u>SRB</u>

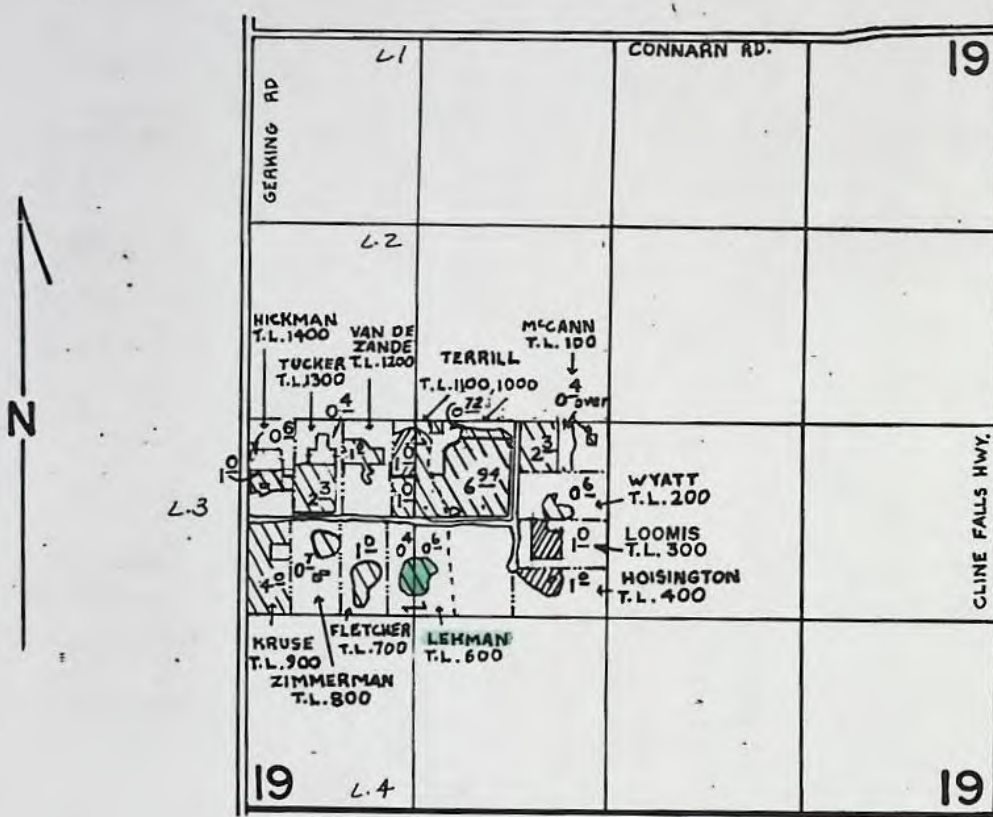
434

RECEIVED

MAY 06 1987

T.16S., R.12E., W.M.

WATER RESOURCES DEPT.
SALEM, OREGON



SCALE: 1" = 1320'

FINAL PROOF SURVEY UNDER

TRANSFER 3594 AND PART OF 4237 (6/6)

IN NAME OF

HICKMAN et. al

Surveyed SEPT. 13, 1985, by OLSON, R. MATTICK
thru AUG. 25 1986
MAY 18 1981 L.H. NUNN

3/25/87 LHN
REVISED 3/20/87 LHN
279-162 R MJM

T-4237
RECEIVED

SEP 9 1981

WATER RESOURCES DEPT
SALEM, OREGON

Application for Transfer of Water Right

RECEIVED
JUN 8 1979
WATER RESOURCES DEPT.
SALEM, OREGON

To the WATER RESOURCES DIRECTOR OF OREGON:

I, Jack Vogt / Tumalo Irrigation Dist.

(Name of applicant)

of 64697 Cook Ave.

(Mailing address)

Bend

(City)

State of Oregon97701

(Zip Code)

382-3053

(Phone number)

do hereby make application for change

in place of use

(In point of diversion; place of use; use heretofore made of the water)

1. Is the water right recorded in your name? please see attached sheet Schedule "A"

(If not, give name)

2. Was your water right determined by Decree of Court? 21.14 acs. If so, give title of proceedings
Tumalo Creek Adjudication (Yes or No) 11.00: #31410please see attached sheetnumber of certificate 10.14: #265083. Was your water right acquired by Water Right Permit? 9.42 acs. If so, give number

(Yes or No)

of permit 19628 Number of certificate 26050

NOTE: If the entire right of record is not directly involved in the requested change, only that part of the right that is directly involved should be considered in answering the balance of the questions on this form.

4. The source of water is please see attached sheet Schedule "C"12.1 acres: 8/5/19005. What is the date of priority of your water right? 9.04 acres: 9/19009.42 acres: 10/29/1913

6. The authorized point of diversion is located _____ ft. _____ and _____ ft. _____ from the _____

(N. or S.)

(E. or W.)

corner of _____ being within the _____ $\frac{1}{4}$ _____ $\frac{1}{4}$ of Section _____ Tp. _____ R. _____ W. M.,

(No. N. or S.) (No. E. or W.)

in the county of _____ The name of the ditch used is _____

NOTE: Answer question if the application is for change in point of diversion.

7. The proposed point of diversion is located _____ ft. _____ and _____ ft. _____ from the _____

(N. or S.)

(E. or W.)

corner of _____ being within the _____ $\frac{1}{4}$ _____ $\frac{1}{4}$ of Section _____ Tp. _____ R. _____ W. M.,

(No. N. or S.) (No. E. or W.)

in the county of _____ The name of the ditch to be used is _____

8. The use to which the water is applied is irrigation
(Irrigation, Mining, Power, Manufacturing, etc.)

Location of area irrigated, or place of use if other than irrigation:

FROM: SEE ATTACHED SCHEDULE "A"

Township North or South	Range E. or W. of Willamette Meridian	Section	List ¼-¼ of Section	Number Acres To Be Irrigated
16S	11E	27	NW ¼ SW ¼	12.9 J. Vogt (Douville)
16S	11E	21	SE ¼ NE ¼	5.06 J. Vogt
16S	11E	22	SW ¼ SE ¼	9.04 Vogt (Pound)
Total				27.0 ac.
Plus T#3307				3.0 ac.
Total into 16S 12E Section 19				30.0 ac.

(If more space required, attach separate sheet)

9. Are you the legal owner of the above described lands? Yes
(If not owner, explain your interest)

10. To your knowledge, has any portion of the water right above described undergone a period of five or more consecutive years of nonuse? NO
(Yes or No)

NOTE: Answer questions 11, 12 and 13 if application is for change in use or place of use.

11. Are the lands from which you propose to transfer your water right free of all encumbrances, including taxes, mortgages, liens, etc.? Yes
(Answer Yes or No)

12. If not, give below a description of existing encumbrances:

NATURE OF ENCUMBRANCE	HELD BY	AMOUNT

13. The use to which the water is to be applied is irrigation
(Irrigation, power, mining, manufacturing, domestic supplies, etc.)

Location of area to be irrigated, or place of use if other than irrigation: SEE ATTACHED SCHEDULE "B"

Township North or South	Range E. or W. of Willamette Meridian	Section	TO List ¼-¼ of Section	Number Acres To Be Irrigated
16S	12E	19	NW ¼ SW ¼	12.06 Please see remarks
16S	12E	19	NE ¼ SW ¼	14.94 " " "
Total				27.0 acres
Plus T. # 3307				3.0 ac.
Total into 16S 12E Section 19				30.0 ac.

(If more space required, attach separate sheet)

SCHEDULE "A"

8. FROM:

✓ record marked

<u>Township</u>	<u>Range</u>	<u>Sec.</u>	<u>¼ - ¼/ Tax Lot</u>	<u>Acres To Be Removed</u>	<u>Certificate</u>	<u>Priority</u>	<u>Name</u>	<u>Vol/Pg</u>
16S	11E	22	SW SE 2500 ✓	.3,54	26508	9-1900	D.L. McClean	2/257
16	11	22	SW SE 2504 ✓	2.00	26508	9-1900	D.L. McClean	2/257
16	11	22	SW SE 2504 ✓	.80	31410	9-1900	W.P. George	2/292
16	11	22	SW SE 2505 ✓	2.70	31410	9-1900	W.P. George	2/292
16	11	25	(1) SW NW 903	3.40	26050	10-29-13	Tumalo Irrigation Dist.	2/245
16	11	25	(1) NE SW 905	.52	26050	10-29-13	Tumalo Irrigation Dist.	2/245
16	11	25	(2) NW SW 903	4.70	26050	10-29-13	Tumalo Irrigation Dist.	2/245
16	11	27	NW SW 300 ✓	4.60	26508	8-5-1900	Charles Porter	2/258
16	11	27	NW SW 300 ✓	7.50	31410	8-5-1900	Ira. E. Wimer	2/292
16	11	27	NW SW 300	.80	26050	10-29-13	Tumalo Irrigation Dist.	2/245
<u>TOTAL OFF</u>				30.56				

RECEIVED
 SEP 9 1981
 WATER RESOURCES DEPT.
 SALEM, OREGON

SCHEDULE "B"

13. T0:

<u>Township</u>	<u>Range</u>	<u>Sec.</u>	<u>¼ - ¼/ Tax Lot</u>	<u>Acres to be Irrigated</u>	<u>Certificate</u>	<u>Priority</u>	<u>Current Owner</u>
16	11	24	SW SE 2300	1.50	31410	8-5-00	Stead
16	11	24	SW SE 2300	3.50	31410	9-00	Stead
16	11	25	NW SE 911	.36	26050	10-29-13	Leico
16	11	27	NW NE 109	.20	26508	9-00	Samuel
16	12	19	NE SW 100	1.94	26508	9-00	Mathewson
16	12	19	NE SW 100	.06	26050	10-29-13	Mathewson
16	12	19	NE SW 200	1.00	31410	8-5-00	McBride
16	12	19	NE SW 500	1.00	31410	8-5-00	Ward
16	12	19	NE SW 600	1.00	26050	10-29-13	Lehman
16	12	19	NE SW 1000/1100	2.4	26508	9-00	Terrill
16	12	19	NE SW 1000/1100	4.6	26508	8-5-00	Terrill
16	12	19	NW SW 1100	1.0	26508	9-00	Terrill
16	12	19	NW SW 700	1.0	26050	10-29-13	Gow & Hatcher
16	12	19	NW SW 800	1.0	26050	10-29-13	Zimmermann
16	12	19	NW SW 900	5.0	26050	10-29-13	Kruse
16	12	19	NW SW 1200	1.0	31410	8-5-00	VanDeZande
16	12	19	NW SW 1300	2.0	31410	8-5-00	Tucker
16	12	19	NW SW 1400	1.0	31410	8-5-00	Hickman
16	12	19	SE SW 1800	1.0	26050	10-29-13	Rash
<u>TOTAL ON</u>				30.56			

TUMALO IRRIGATION DISTRICT

SCHEDULE "C"

WATER RIGHTS SUMMARY

THIS TRANSACTION

<u>ACRES</u> <u>PRIMARY</u>	<u>ACRES</u> <u>SUPPLEMENTAL</u>
--------------------------------	-------------------------------------

<div style="border-bottom: 1px solid black; padding-bottom: 5px;"> 7.5 (8/5/1900) 3.5 (9/1900) </div>	
---	--

CERTIFICATE 31410 (Tumalo Creek Adjudication, decree 5/1/1911) Covers 1939.75 acres, all for primary irrigation. Recorded at Volume 23, Page 31410 and tabulated starting at Volume 1, Page 135, State Record of Water Right Certificates. Source: Tumalo Creek. Duty: .0143 cfs per acre up to 1.8 acre feet per acre to be measured within ½ mile, 4/15 to 10/15. Priority: 8/5/1900; 9/1900; 4/28/1905; 5/27/1907.

<div style="border-bottom: 1px solid black; padding-bottom: 5px;"> 4.60 (8/5/1900) 5.54 (9/1900) </div>	
---	--

CERTIFICATE 26508 (Tumalo Creek Adjudication, decree 8/27/1958) Covers 3058.05 acres, all for primary irrigation and domestic. Recorded at Volume 18, Page 26508 and tabulated starting at Volume 16, Page 188, State Record of Water Right Certificates. Source: Tumalo Creek and its tributaries from point of origin to confluence with Deschutes River. Duty: .0143 cfs per acre. Priority: 8/5/1900; 9/1900; 4/28/1905; 5/27/1907; 6/1/1907.

	<div style="border-bottom: 1px solid black; padding-bottom: 5px;"> 30.56 </div>
--	---

CERTIFICATE 31412 (Tumalo Creek Adjudication, decree 2/10/1928) Covers 6483.9 acres, all for (supplemental ?) irrigation and storage. Recorded at Volume 23, Page 31412 and tabulated starting at Volume 1, Page 138, State Record of Water Right Certificates. Source: Deschutes River. Duty: .0015 cfs per acre up to 9.5 cfs, 4/1 to 11/1, and storage at Crescent Lake Reservoir. Priority: 1905.

	<div style="border-bottom: 1px solid black; padding-bottom: 5px;"> 30.56 </div>
--	---

CERTIFICATE 26051 (Application 1343, Permit 624) Covers 6767.9 acres, all for supplemental irrigation. Recorded at Volume 18, Page 26051 and tabulated starting at Volume , Page , State Record of Water Right Certificates. Source: Crescent Lake Reservoir (construction under Permit R-102). Duty: varies by date 4/1 to 10/1, not to exceed 35,000 acre feet per irrigation season. Priority: 4/7/1911.

<div style="border-bottom: 1px solid black; padding-bottom: 5px;"> 9.42 </div>	<div style="border-bottom: 1px solid black; padding-bottom: 5px;"> 21.14 </div>
--	---

CERTIFICATE 26050 (Application 3263, Permit 19628) Covers primary irrigation of 1632.9 acres and supplemental irrigation of 5135.0 acres, and stock water. Recorded at Volume 18, Page 26050, State Record of Water Right Certificates. Source: Tumalo Creek, Crater Creek, Little Crater Creek and Three Spring Branches. Duty: varies by date (4/1 to 11/1, .0125, .0167, .0309, .0167, 10125 cfs per acre) up to 9.91 acre feet and up to 20 cfs for non-irrigation stock water deliveries. Priority: 10/29/1913.

PERMIT 27841 (Application 37241) NOT CERTIFICATED; Due: 10/1/83) Covers supplemental irrigation of 7843.3 acres: 1198.8 acres with Permit 27840 as the primary right, and 6644.5 acres with Certificates 31410, 26508 and 26050 as the primary right. (actual certificated total = 6630.7). Source: Crescent Lake Reservoir (to be constructed under permit R-2744). Duty: difference between water available to covered lands under respective primary rights during irrigation season and 9.91 acre feet per acre per season at diversion, not to exceed 42,727 acre feet stored water per irrigation season. Priority: 12/8/1961.

14. Reasons for the proposed changes are

~~That this water will be of more beneficial use~~

15. Construction work will be completed on or before none needed

16. The water will be completely applied to the proposed use on or before October 1, 1982

Remarks

(1) See attached Schedule "C" for summary of primary and supplemental rights to be transferred.

(2) Approved by Board of Directors in corrected form August 18, 1981. Original approvals were as follows: 9/1/70 (Samuel); 6/8/76 (Rash); 6/14/77 (Mathewson, McBride, Lehmann, Gow & Hatcher, Zimmermann, VanDeZante, Tucker, Hickmann, Terrill); 6/12/79 (Terrill, Tucker, Ward); 8/21/79 (Kruse); 11/13/79 (Stead).

NOTE: THIS APPLICATION MUST BE ACCOMPANIED BY A MAP OR MAPS SHOWING THE BEFORE AND AFTER LOCATIONS OF THE POINT OF DIVERSION AND/OR PLACE OF USE, AS THE CASE MAY BE.

AFFIDAVIT OF APPLICANT

I, Jack Vogt, the applicant herein, being first duly sworn, depose and say that I have read the above and foregoing application for transfer of water right; that I know the contents thereof and that the statements therein made are true and correct to the best of my knowledge and belief.

In Witness Whereof, I have hereunto set my hand this 22 day of May, 1979.

X

Jack M. Vogt
(Name of applicant)

Subscribed and sworn to before me this 22nd day of May, 1979.

[Notarial Seal]

Janet L. Boettcher
NOTARY PUBLIC FOR OREGON

My commission expires 5/6/83

REPORT ON INSPECTION OF TRANSFER
OF WATER RIGHT FOR CHANGE IN:

Survey w/ T-4830 &
T-4964

POD
POU
USE
Add'l POD

Transfer No. 4237

County Deschutes

Old Certificate No. 31410, 26050, 26508

1. Name Jack Vogt / TID = 15 owners **RECEIVED**

Address _____

MAY 18 1984

WATER RESOURCES DEPT
SALEM, OREGON

2. Source of Water Tumalo Cr. et al Trib of _____

3. Use in/

4. Amount of Water _____

5. Priority Date ~~1900~~ 8/5/1900, 9/1900, 10/29/1913

6. Proposed Point of Diversion _____

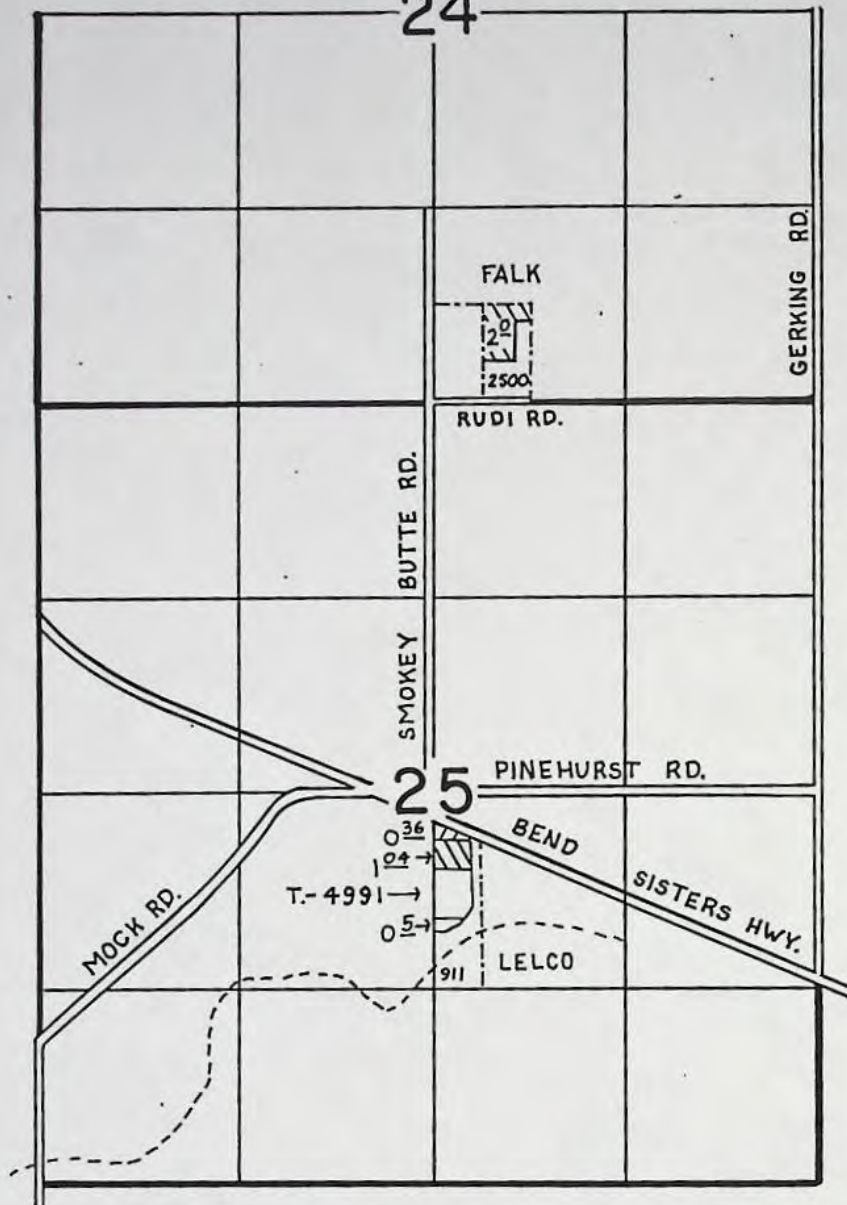
7. Completion Date 10-1-83 84 C Notice Received: N/A

8. Place of Use: _____ Transfer Order: Vol 35, pg. 238

See attached

Township	Range	Section	Forty Acre Tract	Use for Which Transfer Made
<u>16</u>	<u>12E</u>	<u>19</u>		
<u>16</u>	<u>11</u>	<u>25</u>	<u>NW NE</u>	<u>036</u> <u>Lelco portion</u> ^{of this transfer}
				<u>done but the rest is</u>
				<u>not</u>
<u>Note: Leonard Lundgren an LELCO, assigned Tl 911 to</u> <u>the Canadian Imperial Bank of Commerce in 1983.</u> <u>Is still having tax statements sent to his address though.</u>				

-24



FINAL PROOF SURVEY



IN NAME OF

FALK & LELCO

Surveyed SEPT. 16, 1985, by LESLIE OLSON....

APPLICATION FOR EXTENSION OF TIME
FOR TRANSFER OF WATER RIGHT

Transfer 4237

RECEIVED

JUL 31 1987

To the WATER RESOURCES DIRECTOR OF OREGON:

I, JAMES O WYATT WATER RESOURCES DEPT.
(Name of Applicant) SALEM, OREGON
of 65364 SADDLE DR., Bend,
(Mailing Address) (City)
State of Oregon, 97701, 382-2702,
(Zip Code) (Phone Number)

do hereby make application for an extension of time within which to complete a change in:

() point of diversion (x) place of use () use heretofore made
of water under the terms of an order of the Water Resources Director entered
on September 25, 1981, approving Transfer 4237, in the name
of Jack Vogt or McBride,
for 1 ac., in NESW Sec. 19, T16S, R12E

(give location of your property, as shown on the order approving the transfer)

THE FOLLOWING HAS BEEN accomplished toward completion of the change within the time
allowed, which expired on October 1, 1984

the land has been cleared

(if for irrigation, how many acres, total, are now irrigated) 4/10

TO FULLY COMPLETE the change, it will be necessary to accomplish the
following: put the sprinkler system on an additional 4/10 ac.

I AM UNABLE TO COMPLETE the change under the terms of the order, within the time allowed,
because _____

_____ and request that the
time for completion be extended to October 1, 1987.

James O Wyatt
(signature of applicant)

MAIL COMPLETED APPLICATION AND FEE IN THE AMOUNT OF \$100 TO

Water Resources Department
3850 Portland Road NE
Salem, OR 97310

AE

STATE OF OREGON

COUNTY OF xxx Deschutes z

PROOF OF APPROPRIATION OF WATER

Name: xxx Richard Hickman z

Address: xxx 96 Tumalo ID 64677 Cook Ave z Band Or 97701

Source of Supply: xxx Tumalo Cr., Deschutes Riv., Greter Cr. z Little Greter Cr.,

Tributary of: xxx Three Spring Branches and Crescent Lake Res z

Permit: xxx _____ z

Transfer: xxx 4237 z

Amount of Water: xxx _____ z

Priority Date: xxx Aug 5, 1900 z 1905 Oct 29 1913 z Apr 7, 1911, Dec. 8, 1961

Use: xxx Irrigation of 1.0 acres z

Location and Point of Diversion: xxx _____ z

The description of land given below and as shown on the attached map corresponds to that found to be irrigated: 1.0 acre Lot 3 (NW 1/4 Sec 19)

xxx _____ z

Sec. 19
T16S, R12E, W1M

I have read the above and foregoing proof of appropriation of water defining the extent of use of water under the change of xxx Place of Use z approved by the order of the xxx W. R. Director z entered xxx Sep 25, 1981 z; I know the contents thereof, and that the facts therein stated are true.

IN WITNESS WHEREOF, I have hereunto set my hand this xxx _____ z day of xxx _____ z, 198xxx z.

Legal owner of the above described lands

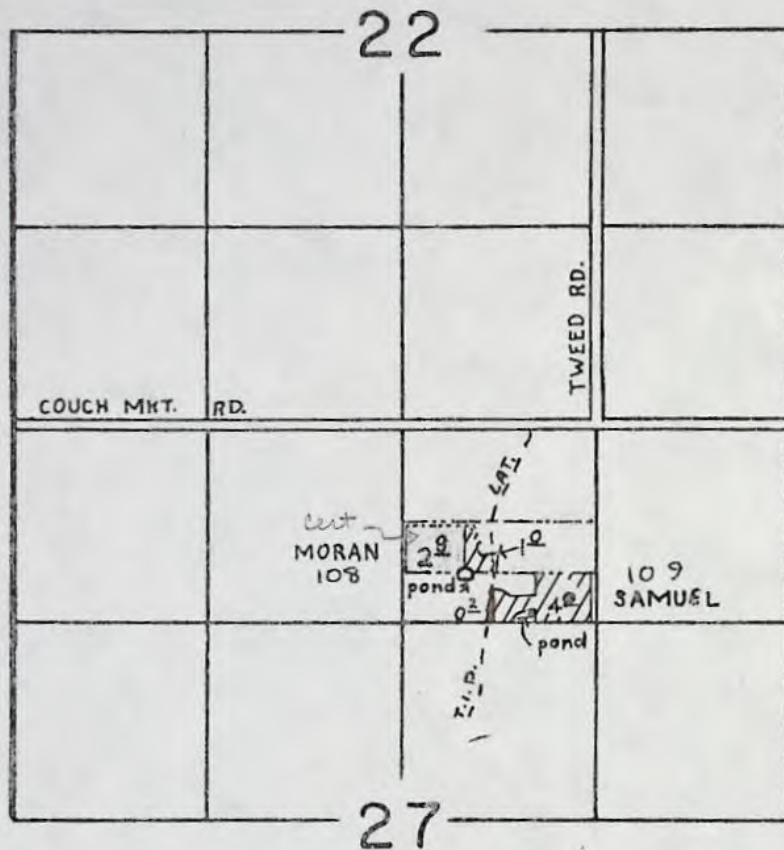
STD PROOF LETTER

+

Our field examiner found a total of 1.6 acres claimed irrigated in connection with transfer 4237, which exceeds the limit of ~~31.0~~ acres under the transfer order. If you wish to establish a legal water right for the additional 0.30.6 acres, a permit or water right transfer must be obtained. Please contact Tumalo Irrigation District for assistance in making the appropriate application.

The ~~0.30.6~~ acres overacreage is displayed on the map as an un-hatched area. If this area is not located where you prefer, please notify us. It may be possible to locate the area elsewhere on your land.

T.16 S., R.11 E., W.M.



SCALE: 1" = 1320'

FINAL PROOF SURVEY
UNDER



TRANSFER NO. 5299 AND PART OF 4327 4237

IN NAME OF

CLIFFORD W. MORAN & STEPHEN T. SAMUEL

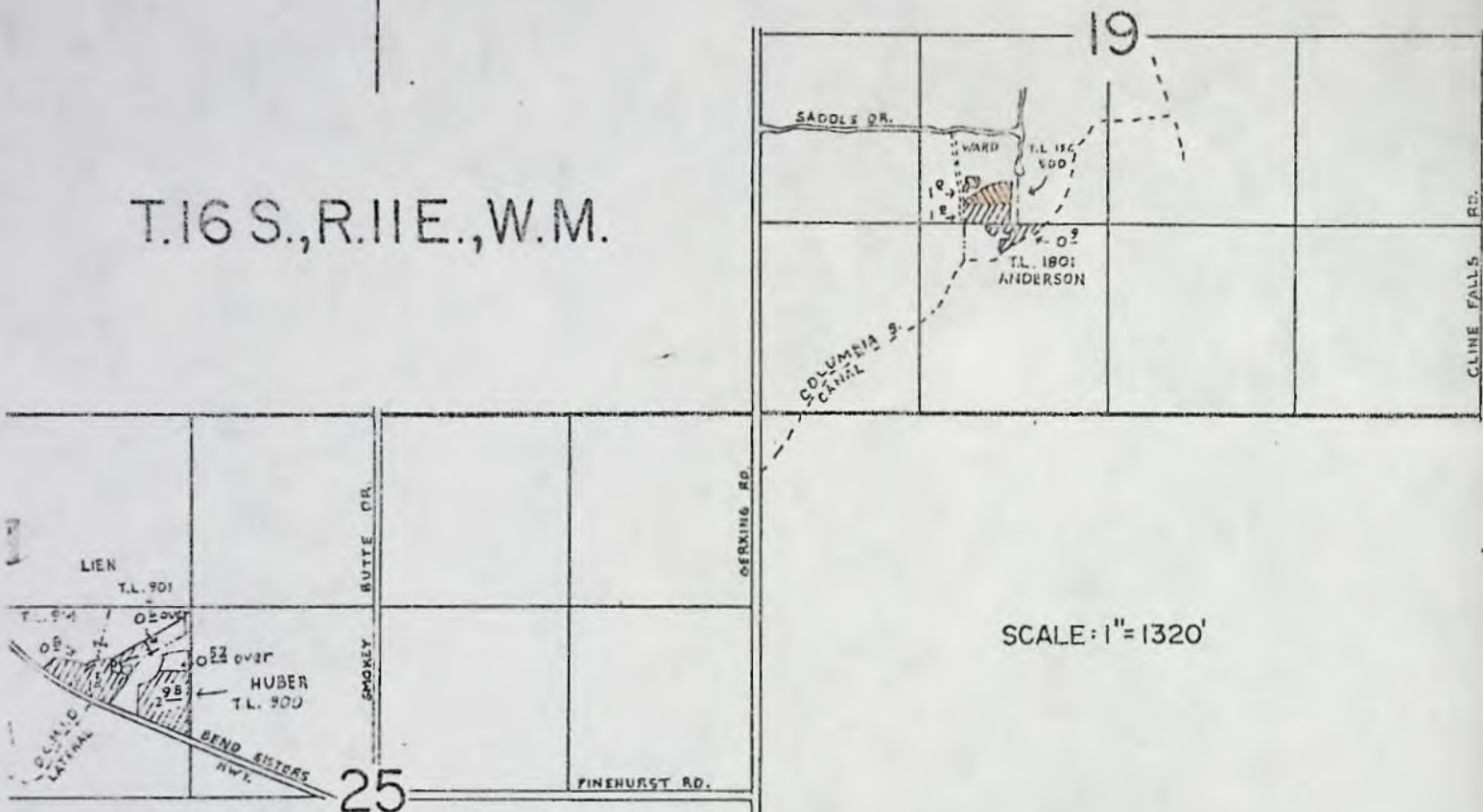
Surveyed JAN. 24... 1984 by LESLIE OLSON...

Dropped - Samuel picked up all on 5299 was

N

T.16 S., R.12 E., W.M.

T.16 S., R.11 E., W.M.



SCALE: 1"=1320'

FINAL PROOF SURVEY UNDER

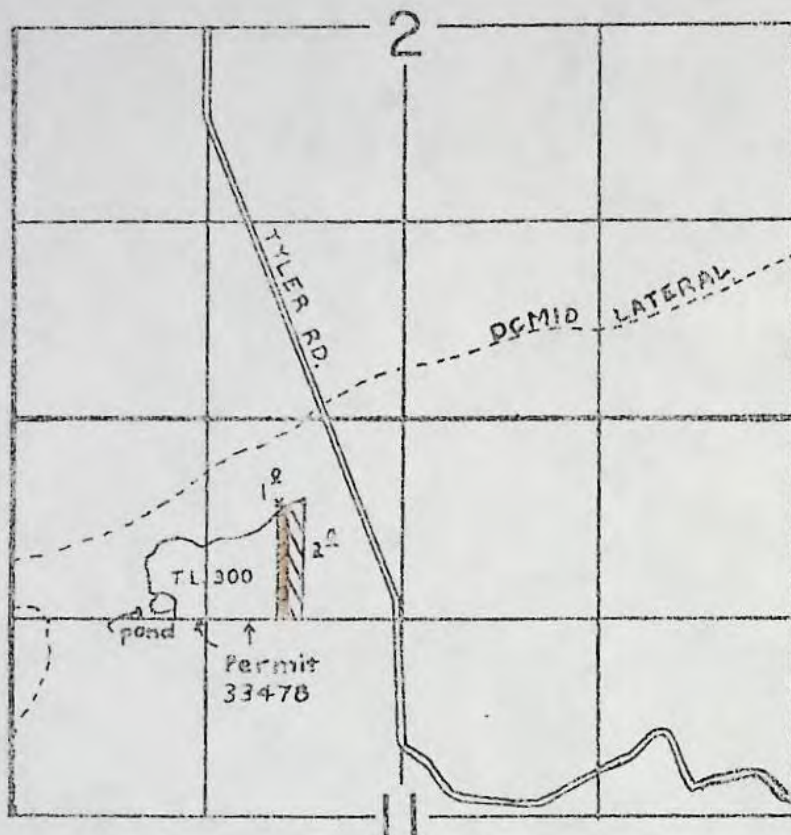
TRANSFER NO. 2924 AND PART OF 4237
(176)

IN NAME OF

ANDERSON, HUBER, LIEN & WARD

Surveyed JUNE 16, 1986, by M. J. MATTICK.....

T.17S., R.11E., W.M.



SCALE: 1" = 1320'

Preliminary Draft



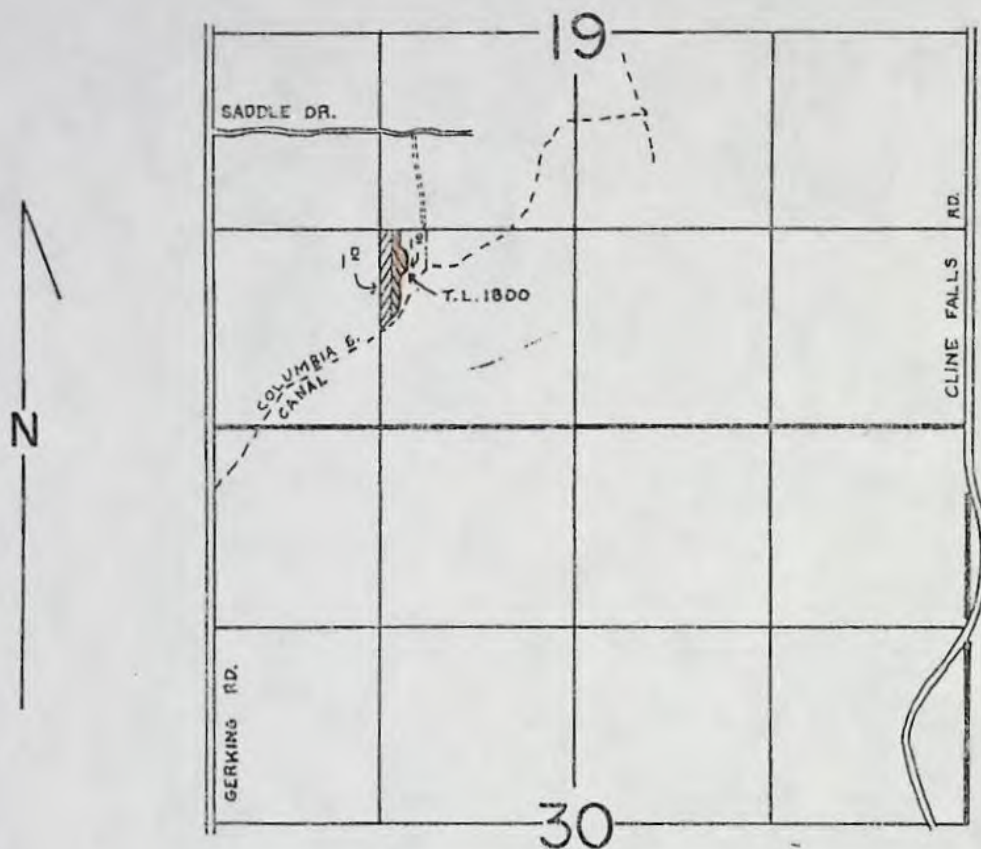
TRANSFER 3128 AND PART OF 4237
216

IN NAME OF

KULHMAN J. MILLER

Surveyed JULY 24, 1985, by LESLIE OLSON...

T.16S., R.12E., W.M.



SCALE: 1" = 1320'

FINAL PROOF SURVEY

UNDER

TRANSFER NO. 4122 AND PART OF 4237
(316)

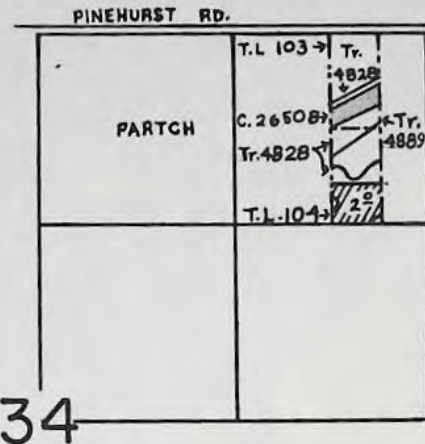
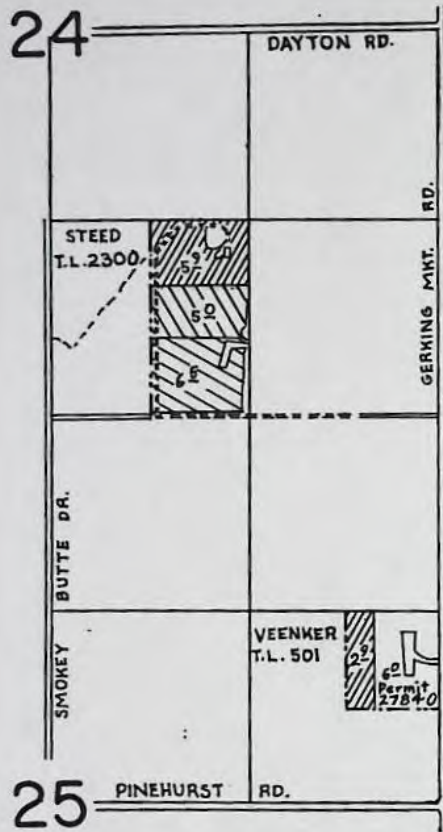
IN NAME OF

JAMES T. RASH JR.

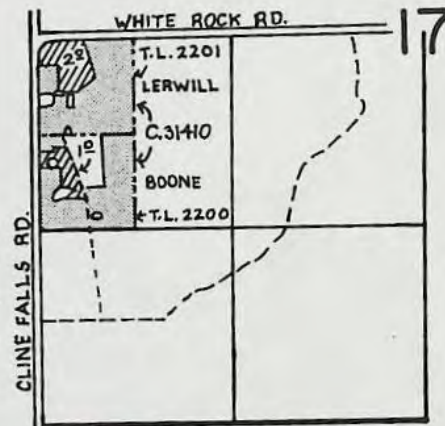
Surveyed JUNE 9, 1986, by MICHAEL J. MATTICK

T.16S.,R.11E.,W.M.

T.16S.,R.11E.,W.M.






T.16S.,R.12E.,W.M.



SCALE: 1" = 1320'

FINAL PROOF SURVEY UNDER

TRANSFER NO. 4830 

AND PARTS OF 4237 , AND 4964 
(4/6) (1/2)

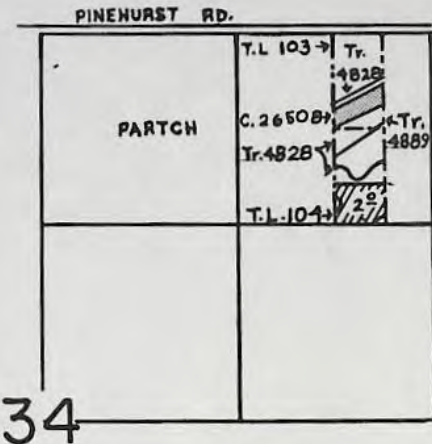
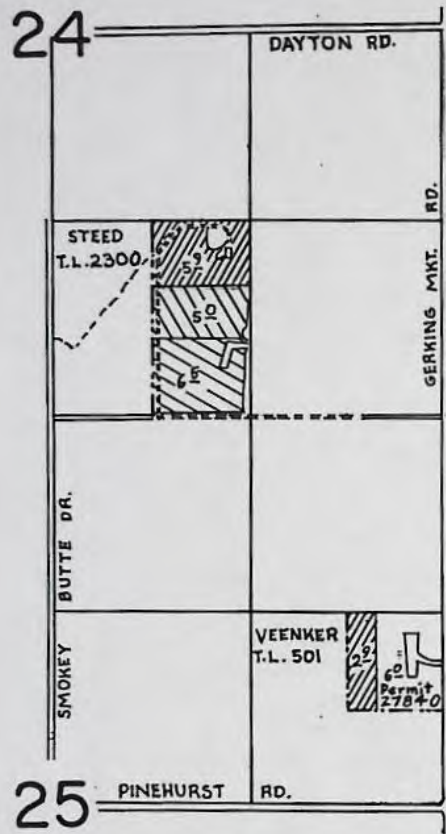
IN NAME OF

BOONE et al.

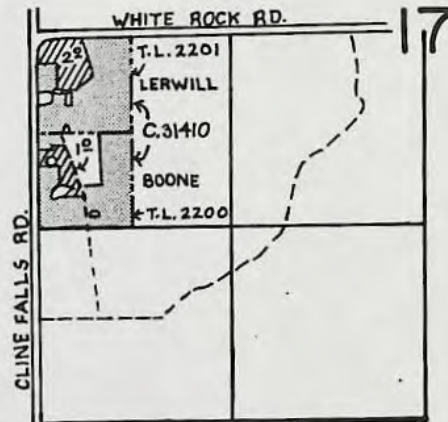
Surveyed APRIL 17, 1986, by LESLIE OLSON

T.16S.,R.11E.,W.M.

T.16S.,R.11E.,W.M.



T.16S.,R.12E.,W.M.



SCALE: 1" = 1320'

FINAL PROOF SURVEY UNDER

TRANSFER NO. 4830

AND PARTS OF 4237 (4/6), AND 4964 (1/2)

IN NAME OF

BOONE et al.

Surveyed APRIL 17, 1986, by LESLIE OLSON

9E

STATE OF OREGON

COUNTY OF xxx Deschutes z

PROOF OF APPROPRIATION OF WATER

Name: xxx James Wyott z

Address: xxx 1/2 Tumalo ID 64697 Cook Ave z Bend Or 97701

Source of Supply: xxx Tumalo Cr, Deschutes River, Crater Cr z Little Crater Cr, Three Spring Branches, and Crescent Lake Res.

Tributary of: xxx _____ z

Permit: xxx _____ z

Transfer: xxx 4237 z

Amount of Water: xxx _____ z

Priority Date: xxx Aug 5, 1900; Oct 29, 1913; 1905; Apr 7, 1911; Dec. 8, 1961 z

Use: xxx Irrigation of 0.6 acre z

Location and Point of Diversion: xxx _____ z

Columbia Southern, Tumalo Fed. & DCMID Canals

The description of land given below and as shown on the attached map corresponds to that found to be irrigated:

xxx _____ z

0.6 acre NE 1/4 SW 1/4 Sec. 19 T16S R12E W1M

I have read the above and foregoing proof of appropriation of water defining the extent of use of water under the change of xxx Place of Use z approved by the order of the xxx W.R. Director z entered xxx Jan 25 1981 z; I know the contents thereof, and that the facts therein stated are true.

IN WITNESS WHEREOF, I have hereunto set my hand this xxx _____ z day of xxx _____ z, 198xxx z.

Legal owner of the above described lands

STATE OF OREGON

COUNTY OF DESCHUTES

PROOF OF APPROPRIATION OF WATER

RECEIVED

JUN 4 - 1987

WATER RESOURCES DEPT.
SALEM, OREGON

Name: A. F. ZIMMERMAN

65305 Saddle Dr, Bend, Or 97701
c/o Tumalo Irrigation District

Address: 64697 Cook Avenue, Bend, Oregon 97701

Source of Supply: Tumalo Creek, Deschutes River, Crater Creek, Little Crater Creek, Three Spring Branches, and Crescent Lake Reservoir

Transfer: 4237

Priority Date: Tumalo Creek - October 29, 1913; Deschutes River - 1905;
Crescent Lake - April 7, 1911 and December 8, 1961

Use: irrigation of 0.7 acre


Location and Point of Diversion: Columbia Southern, Tumalo Feed, and DCMID Canals

The description of land given below and as shown on the attached map corresponds to that found to be irrigated:

0.7 acre NW 1/4 SW 1/4
Section 19
Township 16 South, Range 12 East, WM

I have read the above and foregoing proof of appropriation of water defining the extent of use of water under the change in place of use approved by the order of the Water Resources Director entered September 25, 1981; I know the contents thereof, and that the facts therein stated are true.

IN WITNESS WHEREOF, I have hereunto set my hand this 3rd day of JUNE, 1987.


Legal owner of the above described lands

9735D ✓

STATE OF OREGON
COUNTY OF DESCHUTES
PROOF OF APPROPRIATION OF WATER

RECEIVED

MAY 29 1987

WATER RESOURCES DEPT.
SALEM, OREGON

Name: JAMES T. RASH, JR.

c/o Tumalo Irrigation District

Address: 64697 Cook Avenue, Bend, Oregon 97701

Source of Supply: Tumalo Creek, Deschutes River, Crater Creek, Little Crater Creek, Three Spring Branches, and Crescent Lake Reservoir

Transfer: 4237

Priority Date: Tumalo Creek - October 29, 1913; Deschutes River - 1905;
Crescent Lake - April 7, 1911 and December 8, 1961

Use: irrigation of 1.0 acre

Location and Point of Diversion: Columbia Southern, Tumalo Feed, and DCMID Canals

The description of land given below and as shown on the attached map corresponds to that found to be irrigated:

1.0 acre SE 1/4 SW 1/4
Section 19
Township 16 South, Range 12 East, WM

I have read the above and foregoing proof of appropriation of water defining the extent of use of water under the change in place of use approved by the order of the Water Resources Director entered September 25, 1981; I know the contents thereof, and that the facts therein stated are true.

IN WITNESS WHEREOF, I have hereunto set my hand this 28 day
of May, 1987.

James T. Rash
Legal owner of the above described lands

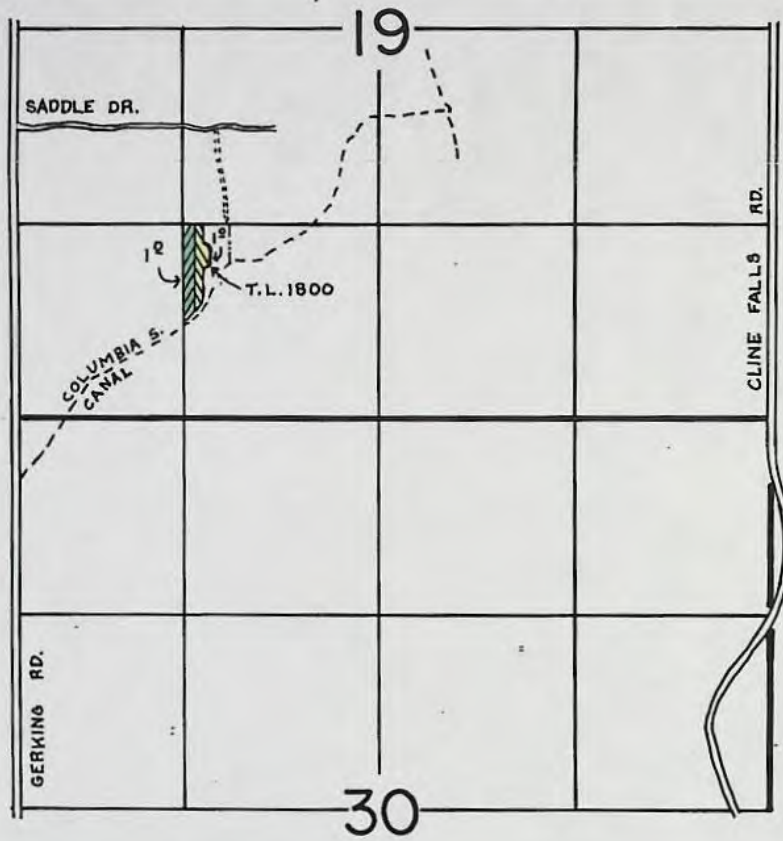
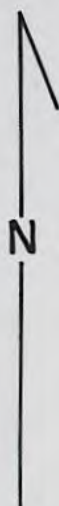
Cop of this map sent to T.I.D. E.W.M. - 4122 final & Rash portion of 4237 finished

RECEIVED

MAY 29 1987

WATER RESOURCES DEPT.
SALEM, OREGON

T.16S., R.12E., W.M.



SCALE: 1" = 1320'

FINAL PROOF SURVEY
UNDER

TRANSFER NO. 4122 AND PART OF 4237(3/6)

IN NAME OF

JAMES T. RASH JR.

Surveyed JUNE 9, 1986, by MICHAEL J. MATTICK

RECEIVED

MAY 18 1987

WATER RESOURCES DEPT.
SALEM, OREGON

STATE OF OREGON
COUNTY OF DESCHUTES
PROOF OF APPROPRIATION OF WATER

Name: KUHLMAN L. MILLER

c/o Tumalo Irrigation District

Address: 64697 Cook Avenue, Bend, Oregon 97701

Source of Supply: Tumalo Creek, Deschutes River, Crater Creek, Little Crater Creek, Three Spring Branches, and Crescent Lake Reservoir

Transfer: 4237

Priority Date: Tumalo Creek - October 29, 1913; Deschutes River - 1905;
Crescent Lake - April 7, 1911 and December 8, 1961

Use: irrigation of 1.0 acre

Location and Point of Diversion: Columbia Southern, Tumalo Feed, and DCMID Canals

The description of land given below and as shown on the attached map corresponds to that found to be irrigated:

1.0 acre NE 1/4 NW 1/4
Section 11
Township 17 South, Range 11 East, WM

I have read the above and foregoing proof of appropriation of water defining the extent of use of water under the change in place of use approved by the order of the Water Resources Director entered September 25, 1981 and May 11, 1984; I know the contents thereof, and that the facts therein stated are true.

IN WITNESS WHEREOF, I have hereunto set my hand this 10 day
of May, 1987.

Kushman L. Miller
Legal owner of the above described lands

RECEIVED

STATE OF OREGON

COUNTY OF DESCHUTES

MAY 18 1987

PROOF OF APPROPRIATION OF WATER

WATER RESOURCES DEPT.
SALEM, OREGON

Name: RONALD VAN DE ZANDE

c/o Tumalo Irrigation District

Address: 64697 Cook Avenue, Bend, Oregon 97701

Source of Supply: Tumalo Creek, Deschutes River, Crater Creek, Little Crater Creek, Three Spring Branches, and Crescent Lake Reservoir

Transfer: 4237

Priority Date: Tumalo Creek - August 5, 1900, October 29, 1913; Deschutes River - 1905; Crescent Lake - April 7, 1911 and December 8, 1961

Use: irrigation of 1.0 acre

Location and Point of Diversion: Columbia Southern, Tumalo Feed, and DCMID Canals

The description of land given below and as shown on the attached map corresponds to that found to be irrigated:

1.0 acre Lot 3 (NW 1/4 SW 1/4)
Section 19
Township 16 South, Range 12 East, WM

I have read the above and foregoing proof of appropriation of water defining the extent of use of water under the change in place of use approved by the order of the Water Resources Director entered September 25, 1981; I know the contents thereof, and that the facts therein stated are true.

IN WITNESS WHEREOF, I have hereunto set my hand this 14th day of May, 1987.

Ron L Van De Zande
Legal owner of the above described lands

RECEIVED

MAY 18 1987

STATE OF OREGON
COUNTY OF DESCHUTES

WATER RESOURCES DEPT.
SALEM, OREGON

PROOF OF APPROPRIATION OF WATER

Name: KENDALL KRUSE

c/o Tumalo Irrigation District

Address: 64697 Cook Avenue, Bend, Oregon 97701

Source of Supply: Tumalo Creek, Deschutes River, Crater Creek, Little Crater Creek, Three Spring Branches, and Crescent Lake Reservoir

Transfer: 4237

Priority Date: Tumalo Creek - October 29, 1913; Deschutes River - 1905;
Crescent Lake - April 7, 1911 and December 8, 1961

Use: irrigation of 4.0 acres

Location and Point of Diversion: Columbia Southern, Tumalo Feed, and DCMID Canals

The description of land given below and as shown on the attached map corresponds to that found to be irrigated:

4.0 acres Lot 3 (NW 1/4 SW 1/4)
Section 19
Township 16 South, Range 12 East, WM

I have read the above and foregoing proof of appropriation of water defining the extent of use of water under the change in place of use approved by the order of the Water Resources Director entered September 25, 1981 and May 11, 1984; I know the contents thereof, and that the facts therein stated are true.

IN WITNESS WHEREOF, I have hereunto set my hand this 14th day of May, 1987.

Kendall C. Kruse
Legal owner of the above described lands

STATE OF OREGON

COUNTY OF DESCHUTES

PROOF OF APPROPRIATION OF WATER

RECEIVED

MAY 11 1987

WATER RESOURCES DEPT.
SALEM, OREGON

Name: DAVID FLETCHER

c/o Tumalo Irrigation District

Address: 64697 Cook Avenue, Bend, Oregon 97701

Source of Supply: Tumalo Creek, Deschutes River, Crater Creek, Little Crater Creek, Three Spring Branches, and Crescent Lake Reservoir

Transfer: 4237

Priority Date: Tumalo Creek - October 29, 1913; Deschutes River - 1905;
Crescent Lake - April 7, 1911 and December 8, 1961

Use: irrigation of 1.0 acre

Location and Point of Diversion: Columbia Southern, Tumalo Feed, and DCMID Canals

The description of land given below and as shown on the attached map corresponds to that found to be irrigated:

1.0 acre Lot 3 (NW 1/4 SW 1/4)
Section 19
Township 16 South, Range 12 East, WM

I have read the above and foregoing proof of appropriation of water defining the extent of use of water under the change in place of use approved by the order of the Water Resources Director entered September 25, 1981; I know the contents thereof, and that the facts therein stated are true.

IN WITNESS WHEREOF, I have hereunto set my hand this 5th day of May, 1987.

David L. Fletcher
Legal owner of the above described lands

RECEIVED

STATE OF OREGON
COUNTY OF DESCHUTES
PROOF OF APPROPRIATION OF WATER

MAY 11 1987
WATER RESOURCES DEPT.
SALEM, OREGON

Name: DENNIS WARD

c/o Tumalo Irrigation District

Address: 64697 Cook Avenue, Bend, Oregon 97701

Source of Supply: Tumalo Creek, Deschutes River, Crater Creek, Little Crater Creek, Three Spring Branches, and Crescent Lake Reservoir

Transfer: 4237

Priority Date: Tumalo Creek - August 5, 1900, October 29, 1913; Deschutes River - 1905; Crescent Lake - April 7, 1911 and December 8, 1961

Use: irrigation of 1.0 acre

Location and Point of Diversion: Columbia Southern, Tumalo Feed, and DCMID Canals

The description of land given below and as shown on the attached map corresponds to that found to be irrigated:

1.0 acre NE 1/4 SW 1/4
Section 19
Township 16 South, Range 12 East, WM

I have read the above and foregoing proof of appropriation of water defining the extent of use of water under the change in place of use approved by the order of the Water Resources Director entered September 25, 1981; I know the contents thereof, and that the facts therein stated are true.

IN WITNESS WHEREOF, I have hereunto set my hand this _____ day of _____, 1987.

Dennis L. Ward
Legal owner of the above described lands

STATE OF OREGON
COUNTY OF DESCHUTES
PROOF OF APPROPRIATION OF WATER

RECEIVED
MAY 06 1987
WATER RESOURCES DEPT.
SALEM, OREGON

Name: ROBERT LEHMAN

c/o Tumalo Irrigation District

Address: 64697 Cook Avenue, Bend, Oregon 97701

Source of Supply: Tumalo Creek, Deschutes River, Crater Creek, Little Crater Creek, Three Spring Branches, and Crescent Lake Reservoir

Transfer: 4237

Priority Date: Tumalo Creek - October 29, 1913; Deschutes River - 1905;
Crescent Lake - April 7, 1911 and December 8, 1961

Use: irrigation of 1.0 acre

Location and Point of Diversion: Columbia Southern, Tumalo Feed, and DCMID Canals

The description of land given below and as shown on the attached map corresponds to that found to be irrigated:

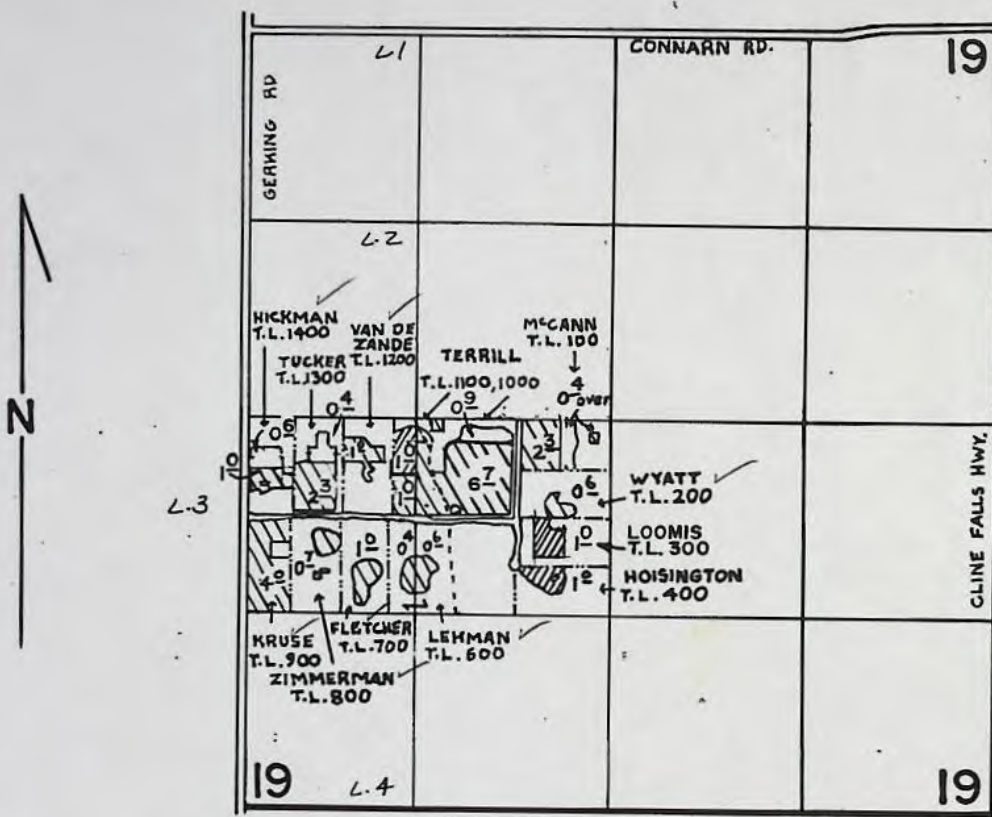
0.6 acre NE 1/4 SW 1/4
0.4 acre Lot 3 (NW 1/4 SW 1/4)
Section 19
Township 16 South, Range 12 East, WM

I have read the above and foregoing proof of appropriation of water defining the extent of use of water under the change in place of use approved by the order of the Water Resources Director entered September 25, 1981; I know the contents thereof, and that the facts therein stated are true.

IN WITNESS WHEREOF, I have hereunto set my hand this 4th day of May, 1987.

Robert L. Lehman
Legal owner of the above described lands

T.16S., R.12E., W.M.



SCALE: 1" = 1320'

FINAL PROOF SURVEY UNDER

TRANSFER 3594 AND PART OF 4237(7/7)

IN NAME OF

HICKMAN et al

Surveyed SEPT. 13, 1985, by OLSON R. MATTICK
thru AUG. 25 1986
MAY 18 1981 L.H. NUNN

3/25/87 LHN
REVISED 3/20/87 LHN
279-162 R MJM

BEFORE THE WATER RESOURCES DIRECTOR OF OREGON

DESCHUTES COUNTY

IN THE MATTER OF THE APPLICATION OF)
JACK VOGT (TUMALO IRRIGATION)
DISTRICT) FOR APPROVAL OF A)
CHANGE IN PLACE OF USE OF WATER)

ORDER AMENDING
ORDER APPROVING
TRANSFER 4237

On June 8, 1979, an application was filed in the office of the Water Resources Director by Jack Vogt for approval of a change in place of use of water from Tumalo Creek, Deschutes River, Crater Creek, Little Crater Creek and three spring branches, and Crescent Lake Reservoir, pursuant to the provisions of ORS 540.510 to 540.530.

The order of the Water Resources Director approving said transfer of water right was entered September 25, 1981 at page 238, Volume 35, Special Order Record.

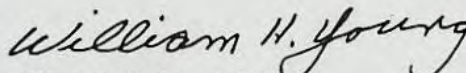
On April 13, 1984, statements were received from Tumalo Irrigation District; Jack Vogt, the applicant; Kendall Kruse, the recipient of 5.0 acres of water right and Kuhlman J. Miller stating that the original intent of the transfer application was to place 4.0 acres of water right on Tax Lot 900, NW 1/4 SW 1/4, Section 19, Township 16 South, Range 12 East, WM (Kendall Kruse) and 1.0 acre of water right on Tax Lot 300, NE 1/4 NW 1/4, Section 11, Township 17 South, Range 11 East, WM (Kuhlman J. Miller).

It appearing that the original intent was to allow Kendall Kruse 4.0 acres of water right and to allow Kuhlman J. Miller 1.0 acre of water right, and it appearing that the change may be made without injury to existing rights, the amendment should be approved.

NOW, THEREFORE, it hereby is ORDERED that the order approving Transfer Application 4237 be amended to place 4.0 acres of water right with a priority date of October 29, 1913 on Tax Lot 900, NW 1/4 SW 1/4, Section 19, Township 16 South, Range 12, East, WM (Kendall Kruse) and 1.0 acre with a priority date of October 29, 1913 on Tax Lot 300, NE 1/4 NW 1/4, Section 11, Township 17 South, Range 11 East, WM (Kuhlman J. Miller).

It is FURTHER ORDERED that the water right involved in this amending order be applied to beneficial use on or before October 1, 1984.

Dated at Salem, Oregon this 11th day of May, 1984.


WILLIAM H. YOUNG
Director

2419C

TUMALO CREEK

W T-0982-C1

*** OREGON WATER RESOURCES DEPARTMENT ***
 *** WATER RIGHTS DIVISION ***
 *** WATER RIGHT DATA INPUT FORM ***

 PAGE 1
 RUN ON: 3/20/81 AT: 9:08

WATER RIGHT NO. T000012371 PERMIT NO. 001137 CERTIF. NO. 0031410

NAME: JACK VOGT

ORIG. NO. C000314101 PREV. NO. C000314101 SUPER. NO.

ADDRESS: TID, 64697 COOK AVE

CITY/STATE/ZIP/COUNTY: BEND, OR 97701

09

STREAM-ID 05 1980 1320

RIV.MI.

WM.DIST. 11 W.R.TYPE SC STATUS V

CANCEL YEAR--->

CONSTR.COMPLT--->10 01 1984

YR.LAST USED-----> _____

NEXT ACTION DUE---> _____

PRIORITY----->09 30 1980

PUT TO USE----->10 01 1984

LAST TRANS.DATE--> _____

LAST TRANS.TYPE--> _____

APPLICATION--->06 08 1979

SURVEYED----->

EXAM.FEE-----> 70.00

RECORDING FEE-----> 10.00

PERMIT ISSUE--->09 25 1979

CONCURRENCE----->

CYCLE STATUS-----> _____

REPORTED FLAG-----> _____

CONSTR.STRT--->09 25 1979

CERTIFIED----->

CORRES.INIT.-----> _____

CORRES.DATE-----> _____

 POINT-OF-DIVERSION DATA;
 TWNSP RNGE SECT QTR/QTR STREAM-ID

05 1980 1320

RIV.MI.

RATE

STATUS S OR P

V

P

** REMARKS; - - - - -

** DATED-->

** CHANGES FOR PART OF TUMALO I. D.

** C-31410. TAB IN NAME OF W.P. GEORGE.

** -----

** -----

** SUPP RIGHTS UNDER C-31412. C-26050.

** C-26051. P-27841.

** -----

 PLACE-OF-USE DATA:
 TWNSP RNGE SECT QTR/QTR CNTY USE % CNSMTV ACRES STATUS S OR P

1603 110E 24 D C 09 IR 100 3.50 V P

W.P.I.S.

Approved 3-6-85 J. SRA

E. S. S. S.

Verified by

40193

TUMALO CREEK

HIF T-0982-C1

*** OREGON WATER RESOURCES DEPARTMENT ***
 *** WATER RIGHTS DIVISION ***
 *** WATER RIGHT DATA INPUT FORM ***

 PAGE 1
 RUN ON: 3/20/81 AT: 9:08

WATER RIGHT NO. T000042372 PERMIT NO. 001139 CERTIF. NO. 0031410

NAME: JACK VOGT

ORIG. NO. C000314101 PREV. NO. C000314101 SUPER. NO.

ADDRESS: TID, 64697 COOK AVE

CITY/STATE/ZIP/COUNTY: BEND, OR 97701

09

STREAM-ID 05 1980 1320

RIV.MI.

WM.DIST. 11 W.R.TYPE SC STATUS V

CANCEL YEAR--->

CONSTR.COMPLT--> 10 01 1984

YR.LAST USED----->

NEXT ACTION DUE--->

PRIORITY-----> 08 05 1900

PUT TO USE-----> 10 01 1984

LAST TRANS.DATE-->

LAST TRANS.TYPE-->

APPLICATION---> 06 08 1979

SURVEYED----->

EXAM.FEE----->

RECORDING FEE----->

PERMIT ISSUE--> 09 25 1979

CONCURRENCE----->

CYCLE STATUS----->

REPORTED FLAG----->

CONSTR.STRT.--> 09 25 1979

CERTIFIED----->

CORRES.INIT.----->

CORRES.DATE----->

 POINT-OF-DIVERSION DATA;
 TWPNSP RNGE SECT QTR/QTR STREAM-ID

05 1980 1320

RIV.MI.

RATE

STATUS S OR P

V P

 ** REMARKS;----->
 ** DATED-->

** CHANGES POI PART OF TUMALO I. D.-----

** C-31410. TAB IN NAME OF IRA E. WINTER.-----

**-----

**-----

** SUPP RIGHTS UNDER C-31412, C-26050.-----

** C-26051, P-27841.-----

**-----

PLACE-OF-USE DATA:									
TWPNSP	RNGE	SECT	QTR/QTR	CNTY	USE %	CNSMTV	ACRES	STATUS	S OR P
1605	110E	24	D	C	09	IR	100	1.50	V P
	120E	19	C	A				2.00	
	120E	19	C	B				4.00	

W.F.I.S.

Approved 3-6-85 by SRA

Entered by

Verified by

20193

TUMALO CREEK

W T-0982-C1

*** OREGON WATER RESOURCES DEPARTMENT ***
 *** WATER RIGHTS DIVISION ***
 *** WATER RIGHT DATA INPUT FORM ***

 PAGE 1
 RUN ON: 3/20/81 AT: 9:08
WATER RIGHT NO. T0000 *42373* PERMIT NO. 016195 CERTIF. NO. 0026508

NAME: JACK VOGT

ORIG. NO. C000265081 PREV. NO. C000265081 SUPER. NO.

ADDRESS: TID, 64697 COOK AVE

CITY/STATE/ZIP/COUNTY: BEND, OR 97701

09

STREAM-ID 05 1980 1320

RIV. MI.

WM. DIST. 11 W.R. TYPE SC STATUS V

CANCEL YEAR--->

CONSTR. COMPLT--> *10 01 1984*

YR. LAST USED----->

NEXT ACTION DUE-->

PRIORITY-----> *09 30 1900*PUT TO USE-----> *10 01 1984*

LAST TRANS. DATE-->

LAST TRANS. TYPE-->

APPLICATION---> *06 08 1979*

SURVEYED----->

EXAM. FEE----->

RECORDING FEE----->

PERMIT ISSUE--> *09 25 1979*

CONCURRENCE----->

CYCLE STATUS----->

REPORTED FLAG----->

CONSTR. STRT.--> *09 25 1979*

CERTIFIED----->

CORRES. INIT.----->

CORRES. DATE----->

 POINT-OF-DIVERSION DATA:
 TWP/SP RNGE SECT QTR/QTR STREAM-ID

05 1980 1320

RIV. MI.

0.078

RATE

STATUS

S OR P

V

P

 ** REMARKS; - - - - -
 ** DATED-->

** CHANGES POU PART OF TUMALO I. D. -----

** C-26508 SUPP RIGHTS UNDER C-31412, -----

** C-26050, C-26051, P-27841, TAB IN -----

** NAME OF D. L. McCLEAN. -----

** -----

** -----

** -----

PLACE-OF-USE DATA:

TWP/SP RNGE SECT QTR/QTR CNTY USE % CHSMTV ACRES STATUS S OR P

*160S 110E 27 A B 09 IR 100 0.20 V P**120E 19 C A 4.34**C B 1.00*

W.R.I.S.

Approved *3-6-85* *J. S. M.*Entered *01*Verified *by**0.014*

TUMALO CREEK

W T-0982-C1

*** OREGON WATER RESOURCES DEPARTMENT ***
 *** WATER RIGHTS DIVISION ***
 *** WATER RIGHT DATA INPUT FORM ***

 PAGE 1
 RUN ON: 3/20/81 AT: 9:08

 WATER RIGHT NO. T0000 *42374* PERMIT NO. 016 *196* CERTIF. NO. 0026508
 ORIG. NO. C000265081 PREV. NO. C000265081 SUPER. NO.

NAME: JACK VOGT

ADDRESS: TID, 64697 COOK AVE

CITY/STATE/ZIP/COUNTY: BEND, OR 97701

09

STREAM-ID 05 1980 1320

RIV.MI.

WM.DIST. 11 W.R.TYPE SC STATUS V

CANCEL YEAR--->	CONSTR.COMPLT--> <i>10 01 1984</i>	YR.LAST USED-----> _____	NEXT ACTION DUE--> _____
PRIORITY-----> <i>08 05 1900</i>	PUT TO USE-----> <i>10 01 1984</i>	LAST TRANS.DATE--> _____	LAST TRANS.TYPE--> _____
APPLICATION---> <i>06 08 1979</i>	SURVEYED-----> _____	EXAM.FEE-----> <i>20.00</i>	RECORDING FEE-----> <i>10.00</i>
PERMIT ISSUE--> <i>09 25 1979</i>	CONCURRENCE-----> _____	CYCLE STATUS-----> _____	REPORTED FLAG-----> _____
CONSTR.STRT.--> <i>09 25 1979</i>	CERTIFIED-----> _____	CORRES.INIT.-----> _____	CORRES.DATE-----> _____

 POINT-OF-DIVERSION DATA;
 TWPSP RNGE SECT QTR/QTR STREAM-ID

05 1980 1320

RIV.MI.

RATE

STATUS S OR P

0.064

V

P

 ** REMARKS; - - - - -
 ** DATED-->

 ** CHANGES POU PART OF TUMALO I. D. -----
 ** C-26508 SUPP RIGHTS UNDER C-31412, -----
 ** C-26050, C-26051, P-27841, TAB IN -----

** NAME OF CHARLES PORTER. -----

 ** -----
 ** -----
 ** -----

 PLACE-OF-USE DATA:
 TWPSP RNGE SECT QTR/QTR CNTY USE % CNSMTV ACRES STATUS S OR P
1805 DOE 19 C A 09 IR 100 4.60 V P

W.R.I.S.

Approved *3-6-85* by *SW*

Entered _____

Verified _____ by _____

0.014

TUMALO CREEK, CRATER CREEK, LITTLE CRATER CREEK, THREE SPRING BRANCHES

W T-0982-C1

*** OREGON WATER RESOURCES DEPARTMENT ***
 *** WATER RIGHTS DIVISION ***
 *** WATER RIGHT DATA INPUT FORM ***

 PAGE 1
 RUN ON: 3/20/81 AT: 9:08

WATER RIGHT NO. T000042375 PERMIT NO. 019628 CERTIF. NO. 0026050

NAME: JACK VOGT

ORIG. NO. A000032631 PREV. NO. A000032631 SUPER. NO.

ADDRESS: TID, 64697 COOK AVE

CITY/STATE/ZIP/COUNTY: BEND, OR 97701

09

STREAM-ID 05 1980 1320

RIV.MI.

WM.DIST. 11 — W.R. TYPE SA STATUS V

CANCEL YEAR--->

CONSTR.COMPLT--> 10 01 1984

YR.LAST USED-----> —

NEXT ACTION DUE--> —

PRIORITY-----> 10 29 1913

PUT TO USE-----> 10 01 1984

LAST TRANS.DATE--> —

LAST TRANS.TYPE--> —

APPLICATION---> 06 08 1979

SURVEYED----->

EXAM.FEE-----> 20.00

RECORDING FEE-----> 10.00

PERMIT ISSUE--> 09 25 1979

CONCURRENCE----->

CYCLE STATUS-----> —

REPORTED FLAG-----> —

CONSTR.STRT.--> 07 26 1979

CERTIFIED----->

CORRES.INIT.-----> —

CORRES.DATE-----> —

 POINT-OF-DIVERSION DATA;
 TWPSP RNGE SECT QTR/QTR STREAM-ID
 170S 110E 23 A C 05 1980 1320
 180S 100E 02 D B 05 1980 1320
 170S 090E 31 C A

RIV.MI.

RATE

STATUS

S OR P

0.611

V

P&S

V

V

V

V

V

V

 ** REMARKS; - - - - -
 ** DATED-->

** CHANGES POOL PART OF TUMALO I. D. C-26050.

** SUPP RIGHTS UNDER C-31412, C-26051, P-

** 27841, - - - - -

** - - - - -

** - - - - -

** - - - - -

** - - - - -

 180S 090E 02 B D
 PLACE-OF-USE DATA:
 TWPSP RNGE SECT QTR/QTR CNTY USE % CHSMTV ACRES STATUS S OR P
 09 IR 100 V

SEE ATTACHED

W.R.I.S.

Assembled 3-6-85 by SP

Entered by SP

Verified by

0.020

PLACE-OF-USE DATA:

[illegible]

DESCHUTES RIVER

W T-0982-C1

*** OREGON WATER RESOURCES DEPARTMENT ***
 *** WATER RIGHTS DIVISION ***
 *** WATER RIGHT DATA INPUT FORM ***

PAGE 1
 RUN ON: 3/20/81 AT: 9:08

WATER RIGHT NO. T000042376 PERMIT NO. 009493 CERTIF. NO. 0031412
 ORIG. NO. C000313121 PREV. NO. C000314121 SUPER. NO.

NAME: JACK VOGT

ADDRESS: TID, 64697 COOK AVE

CITY/STATE/ZIP/COUNTY: BEND, OR 97701

09

STREAM-ID 05 1980

RIV.MI.

WM.DIST. 11 W.R.TYPE SC STATUS V

CANCEL YEAR--->

CONSTR.COMPLT--> 10 01 1984

YR.LAST USED----->

NEXT ACTION DUE-->

PRIORITY-----> 12 31 1905

PUT TO USE-----> 10 01 1984

LAST TRANS.DATE-->

LAST TRANS.TYPE-->

APPLICATION---> 06 08 1979

SURVEYED----->

EXAM.FEE-----> 20.00

RECORDING FEE----->

10.00

PERMIT ISSUE--> 09 25 1979

CONCURRENCE----->

CYCLE STATUS----->

REPORTED FLAG----->

CONSTR.STRT.--> 09 25 1979

CERTIFIED----->

CORRES.INIT.----->

CORRES.DATE----->

POINT-OF-DIVERSION DATA;
 TWSNP RNGE SECT QTR/QTR STREAM-ID
 05 1980

RIV.MI.

RATE

STATUS S OR P

V

S

0.046

** REMARKS; - - - - ->
 ** DATED-->

** SUPP. IR. CHANGES POU PART OF TUMALO

** I. D. C-31412. OTHER SUPP. RIGHTS UNDER

** C-26050, C-26051, P-27841.

PLACE-OF-USE DATA:
 TWSNP RNGE SECT QTR/QTR CNTY USE % CNSMTV ACRES STATUS S OR P
 09 IR 100 V S

SEE ATTACHED

**-----
 **-----
 **-----
 **-----

W.R.I.S.

Ascertained 3-6-85 by SIP

Entered by

Verified by

0.0015

PLACE - OF - USE

DATA:

[illegible]

CRESCENT LAKE RES

W T-0982-C1

*** OREGON WATER RESOURCES DEPARTMENT ***
*** WATER RIGHTS DIVISION ***
*** WATER RIGHT DATA INPUT FORM ***PAGE 1
RUN ON: 3/20/81 AT: 9:08

WATER RIGHT NO. T000042377 PERMIT NO. 000624 CERTIF. NO. 0026501

NAME: JACK VOGT

ORIG. NO. A000013431 PREV. NO. A00013431 SUPER. NO.

ADDRESS: TID, 64697 COOK AVE

CITY/STATE/ZIP/COUNTY: BEND, OR 97701

09

STREAM-ID 05 1980 1450 0260 080

RIV. MI.

WM. DIST. 11 W.R. TYPE SA STATUS V

CANCEL YEAR--->

CONSTR. COMPLT---> 10 01 1984 YR. LAST USED----->

NEXT ACTION DUE--->

PRIORITY-----> 04 07 1911

PUT TO USE-----> 10 01 1984 LAST TRANS. DATE--->

LAST TRANS. TYPE--->

APPLICATION---> 06 08 1979

SURVEYED----->

EXAM. FEE-----> 20.00

RECORDING FEE---> 10.00

PERMIT ISSUE---> 09 25 1979

CONCURRENCE----->

CYCLE STATUS----->

REPORTED FLAG--->

CONSTR. STRT.---> 09 25 1979

CERTIFIED----->

CORRES. INIT.----->

CORRES. DATE----->

POINT-OF-DIVERSION DATA:

TWNSP RNGE SECT QTR/QTR STREAM-ID

RIV. MI.

RATE

STATUS

S OR P

240S 060E 11 C D 05 1980 1450 0260 080

V

S

240S 060E 11 D C 05 1980 1450 0260 080

V

S

** REMARKS; - - - - -
** DATED--->

** SUPP. IR. CHANGES. POLL PART OF TUMALO

** I. D. C-26051. OTHER SUPP RIGHTS UNDER

** C-26050, C-31412, P-27841.

PLACE-OF-USE DATA:

TWNSP RNGE SECT QTR/QTR CNTY USE % CHSMTV ACRES

STATUS

S OR P

09 IR 100

V

S

SEE ATTACHED

**-----
**-----
**-----
**-----

W.R.I.S.

Approved 3-6-85 J. S. H.

Entered _____

Verified _____ by _____

PLACE-OF-USE, DATA:

[illegible]



Water Resources Department
MILL CREEK OFFICE PARK

555 13th STREET N.E., SALEM, OREGON 97310

PHONE 378-3066

December 3, 1984

Walter V. Lawson, Manager
Tumalo Irrigation District
64697 Cook Avenue
Bend, OR 97701

Dear Mr. Lawson:

REFERENCE: Transfer Completion Notices

The Notices of Completion of Works and Use of Water under the provisions of the orders of the Water Resources Director approving the Water Right Transfer Applications noted below, for changes in place of use of water from Tumalo Creek, were received, and in line with the general practice of this office, surveys will be made at a later date.

After the surveys, proof may be made and Certificate of Water Right issued covering the actual use of water as found by the engineer. (In case of irrigation, any lands described in the orders that have not been irrigated will be automatically eliminated from the water right.

In the meantime, the orders will be evidence of the water right in question as long as the authorized beneficial use of water is continued.

T-3872	T-4237	T-5020	T-5119
T-4049	T-4888	T-5048	T-5151
T-4124	T-4964	T-5050	
T-4222	T-5019	T-5087	

Enclosed is a copy of my letter to City of Bend, allowing an extension of time to October 1, 1989 for Transfer B-112.

Sincerely,

Samuel R. Allison

SAMUEL R. ALLISON
Supervisor
Transfer Section

SRA:wpc

cc: Robert F. Main, Jr., Watermaster, District 11

0056/t
5827C

RECEIVED
NOV 29 1984
WATER RESOURCES DEPT.
SALEM, OREGON

NOTICE OF COMPLETION OF CHANGE IN

PLACE OF USE OF IRRIGATION WATER RIGHT

PURSUANT TO TRANSFER APPLICATION NO. I-4237

I, Kuhlman J. Miller, hereby certify that
completion of works and use of water to the extent intended
within the provisions of the order of the Water Resources
Director approving said water right transfer application
was accomplished by Sept 21, 1984.

Sept 21, 1984
Date

Kuhlman J Miller
Signature

(Mail completed form to Tumalo Irrigation District,
64697 Cook Avenue, Bend, Oregon 97701)

TUMALO IRRIGATION DISTRICT

64697 COOK AVE.
BEND, OREGON 97701
Phone 382-3053

RECEIVED

APR 13 1984

**WATER RESOURCES DEPT
SALEM, OREGON**

DATE: April 10, 1984

TO: Director, Oregon Water Resources Department

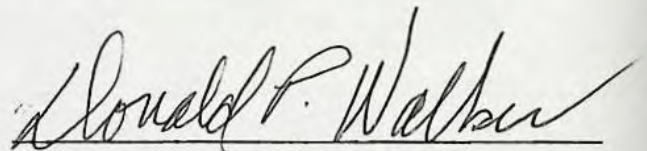
FROM: Board of Directors, Tumalo Irrigation District

RE: T-4237 (Jack Vogt)

Staff informs us of a mistake in T-4237 (Jack Vogt to fifteen individuals, filed June 8, 1979), as follows:

1. T-4237 placed a 5.0-acre water right on T.L. 900, 16-12-19, owned by Kendall Kruse at the time and presently.
2. T-4237 should have placed a 4.0-acre water right on T.L. 900, 16-12-19 and a 1.0-acre water right on T.L. 300, 17-11-11, NE NW owned by K.J. Miller at the time and presently.
3. Until recently, Kruse was living out of Oregon and was going through a divorce. At the time T-4237, was filed, the District had no address nor phone number for Kruse. Kruse's parcel has a net land area of under five acres. T-4237 was highly complicated and involved numerous transactions by Vogt. Miller's water rights were then involved in the lawsuit over the District's late-priority rights (Miller has ten acres under a 1968 permit).

By resolution, we hereby request that , when T-4237 is surveyed, the survey and the proof be made in accordance with the correction set forth at #2, above.


Donald P. Walker

STATE OF OREGON)
) SS.
DESCHUTES COUNTY)


DATE: 4-5-84

I, Kendall Kruse, being sworn, say that I own T.L. 900 in 16-12-19
and only four acres of water right.

Kendall Kruse
Kendall Kruse

Subscribed and sworn to before me:

Linda Sherman
Notary Public for Oregon
My Commission Expires: 8-3-86



STATE OF OREGON)
) SS.
DESCHUTES COUNTY)

DATE: April 2-1984

I, Kuhlman J. Miller, being sworn, say that I own T.L. 300 in
17-11-11 (NE NW) and that I own the 1 acre of water right from Jack
Vogt.

Kuhlman J. Miller
Kuhlman J. Miller

Subscribed and sworn to before me:

Sharon L. True
Notary Public for Oregon
My Commission Expires: 10-22-87



STATE OF OREGON }
DESCUTES COUNTY) SS.

DATE: 4-9-84

I, Jack N. Vogt, being sworn, say that under my transfer I intend 4.0 acres of water right to go to 16-12-19 T.L. 900 (Kruse) and 1.0 acre of water right to 17-11-11 NE NW, T.L. 300 (Miller).

Jack N. Vogt
Jack N. Vogt

Subscribed and sworn to before me:

Paul Larnsworth
Notary Public for Oregon
My Commission Expires: 4-24-85



T-4237 AMENDED

RECEIVED

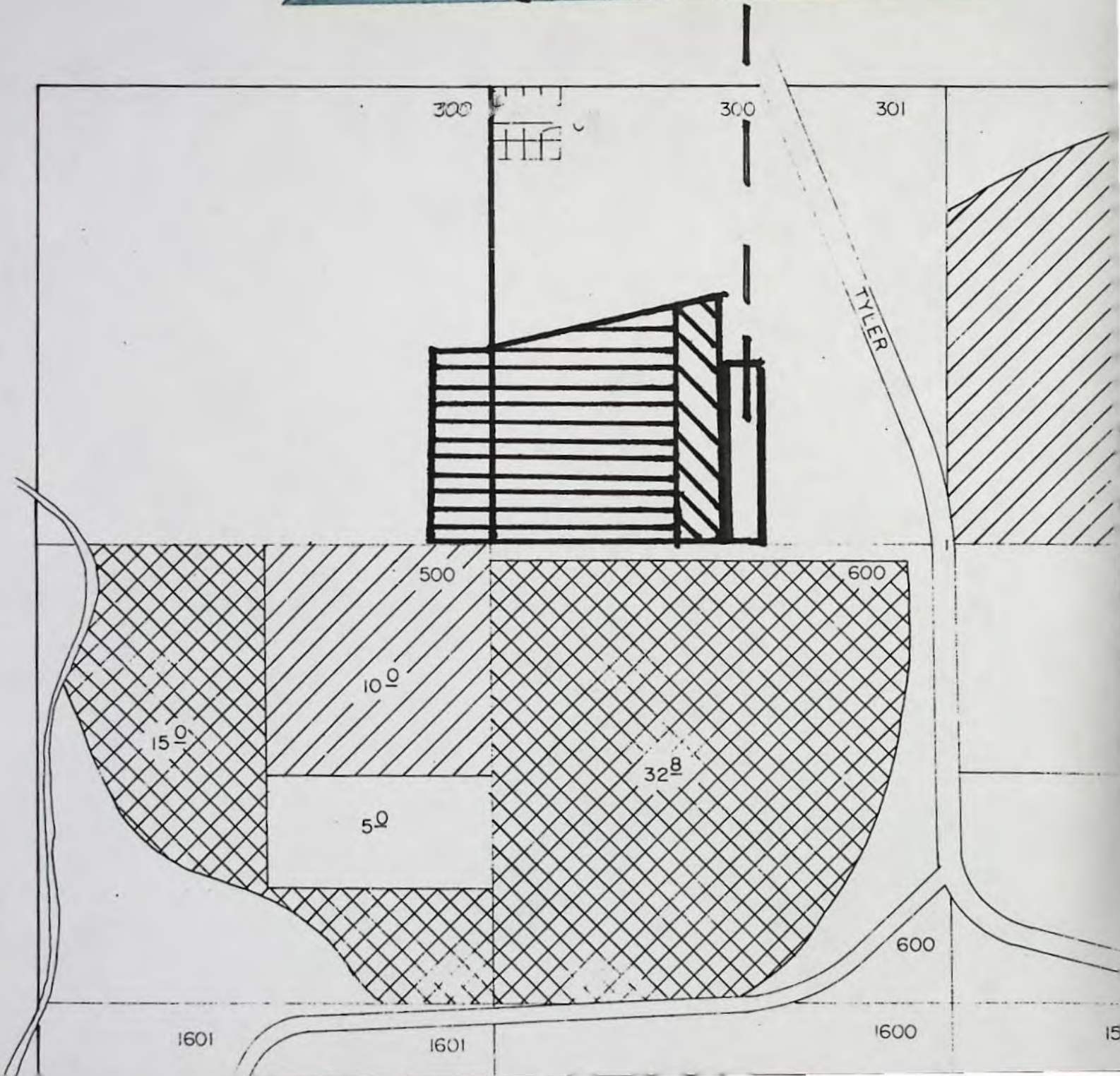
APR 18 1984

WATER RESOURCES DEPT.
SALEM, OREGON

SECTION II T.17 S. R.11 E.

400'

1.0 ON (c. 26050, 10/29/1913)



RECEIVED

APR 13 1984

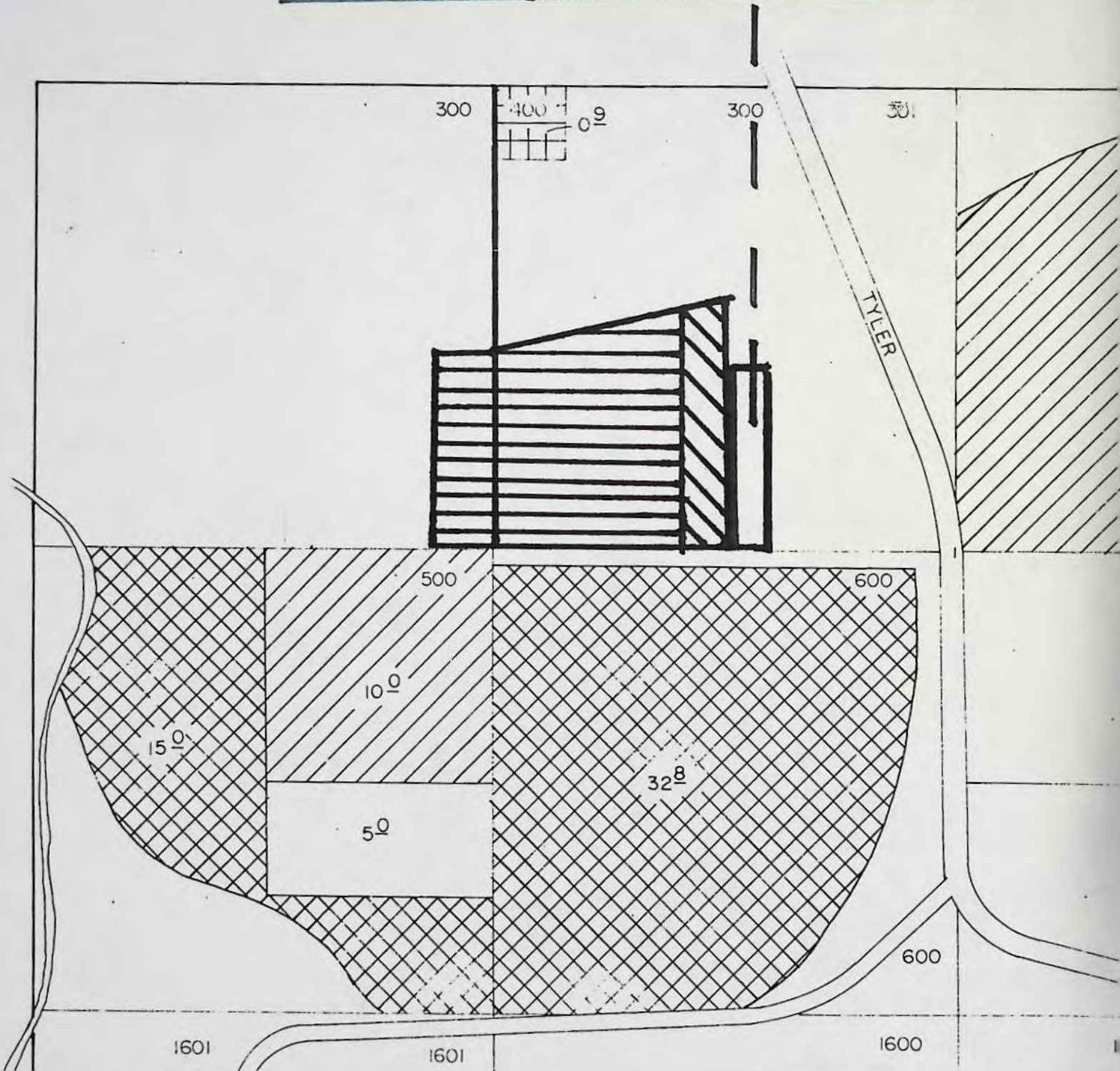
WATER RESOURCES DEPT
SALEM, OREGON

T-4237 AMENDED

SECTION II T.17 S. R.11 E.

1" = 400'

1.0 ON (C. 26050, 10/29/1913)



TUMALO IRRIGATION DISTRICT

64697 COOK AVE.
BEND, OREGON 97701
Phone 382-3053

RECEIVED

APR 18 1984

**WATER RESOURCES DEPT
SALEM, OREGON**

DATE: April 10, 1984

TO: Director, Oregon Water Resources Department

FROM: Board of Directors, Tumalo Irrigation District

RE: T-4237 (Jack Vogt)

Staff informs us of a mistake in T-4237 (Jack Vogt to fifteen individuals, filed June 8, 1979), as follows:

1. T-4237 placed a 5.0-acre water right on T.L. 900, 16-12-19, owned by Kendall Kruse at the time and presently.
2. T-4237 should have placed a 4.0-acre water right on T.L. 900, 16-12-19 and a 1.0-acre water right on T.L. 300, 17-11-11, NE NW owned by K.J. Miller at the time and presently.
3. Until recently, Kruse was living out of Oregon and was going through a divorce. At the time T-4237, was filed, the District had no address nor phone number for Kruse. Kruse's parcel has a net land area of under five acres. T-4237 was highly complicated and involved numerous transactions by Vogt. Miller's water rights were then involved in the lawsuit over the District's late-priority rights (Miller has ten acres under a 1968 permit).

By resolution, we hereby request that , when T-4237 is surveyed, the survey and the proof be made in accordance with the correction set forth at #2, above.

Donald P. Walker

Leslie,

Attach this to T-4237. I don't see any problem with accomodating this request since it is timely and all parties agreed to it. We have signatures from Kruse, Miller, Vogt & S.C.

Bruce

Note: Bruce & I looked at the request again. The distance of the move is so great to allow without a showing of prior intent and omission from the original application. *SAB*

5-7-84
OK per TID letter of 5-1-84.

T-4237 AMENDED

RECEIVED

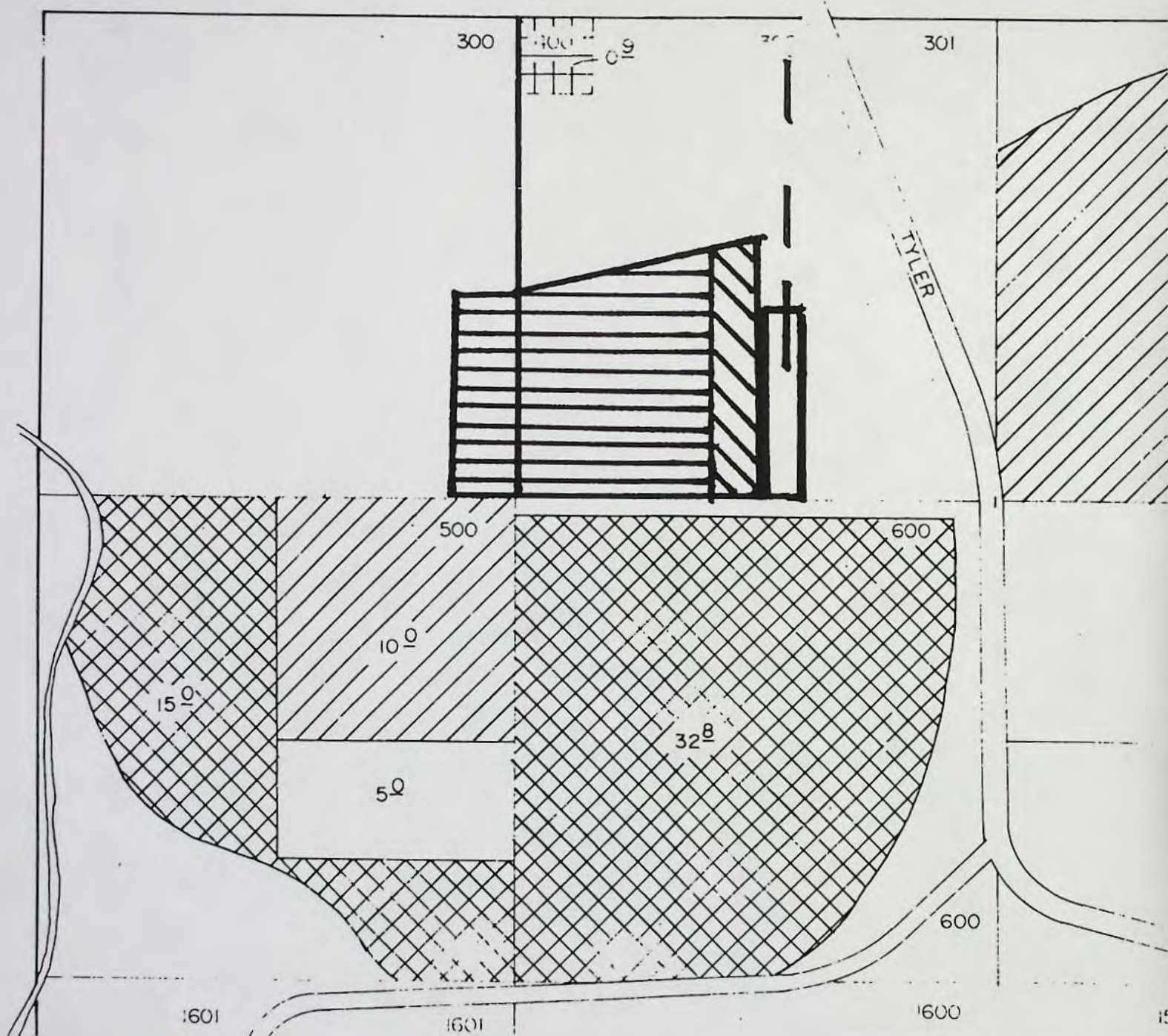
APR 13 1984

WATER RESOURCES DEPT
SALEM, OREGON

SECTION II T.17 S. R.11 E.

400'

1.0 ON (C. 26050, 10/29/1913)



April 24, 1984

Martin Winch
Tumalo Irrigation District
64697 Cook Avenue
Bend, OR 97701

Dear Mr. Winch:

REFERENCE: File T-4237 (Jack Vogt)

Per your request of April 10, 1984 to place 1.0 acre of water right authorized by T-4237 for Kendall Kruse (5.0 acres in NW 1/4 SE 1/4, Section 19, Township 16 South, Range 12 East, WM) on to property owned by K.J. Miller (1.0 acre in NE 1/4 NW 1/4, Section 11, Township 17 South, Range 11 East, WM), there was not enough information submitted to allow the relocation.

In order for the Director to approve a relocation of this magnitude, it must be shown that Miller was intended to be party to T-4237 prior to issuance of the approving order, but was inadvertently omitted.

The only circumstance in which a relocation can be approved after an order is entered is where the "from" and "to" properties are adjoining and the original placement can be attributed to an error.

Sincerely,

SAMUEL R. ALLISON
Supervisor
Transfer Section

SRA:wpc
cc: Robert F. Main, Jr., Watermaster, District 11
2038C

January 31, 1984

Robert Lehman
Tumalo Irrigation District
64697 Cook Avenue
Bend, OR 97701

Dear Mr. Lehman:

REFERENCE: File T-4237

We have received the Notice of Completion of Works and Use of Water for a change in place of use of water from Tumalo Creek, et al., as allowed by Water Right Transfer 4237. A survey will be made at a later date to confirm extent of use.

A new certificate based on the survey will be issued at a later date. In case of irrigation, any lands described in the order that have not been irrigated will be automatically eliminated from the water right.

In the meantime, the order will be evidence of the water right in question as long as the authorized beneficial use of water is continued.

Sincerely,

LUCILLE C. JENSEN
Secretary
Transfer Section

LCJ:wpc

cc: Robert F. Main, Watermaster, District 11

0056/4
0359C/1

RECEIVED
JAN 26 1984
WATER RESOURCES DEPT.
SALEM, OREGON

NOTICE OF COMPLETION OF CHANGE IN

PURSUANT TO TRANSFER APPLICATION NO. 4237

I, Robert Lehman, hereby certify that
completion of works and use of water to the extent intended
within the provisions of the order of the Water Resources
Director approving said water right transfer application
was accomplished by 9-23, 1983.

Sept 23, 83
Date

Robert L. Lehman
Signature

(Mail completed form to Tumalo Irrigation District,
64697 Cook Avenue, Bend, Oregon 97701)

OK
Jig

EK RR
11/15/84



Water Resources Department

MILL CREEK OFFICE PARK

555 13th STREET N.E., SALEM, OREGON 97310

PHONE 378-3066

September 14, 1983

Ronald L. Vandezande
Tumalo Irrigation District
64697 Cook Avenue
Bend, OR 97701

Dear Mr. Vandezande:

REFERENCE: File T-4237

We have received the Notice of Completion of Works and Use of Water for a change in place of use of water from Tumalo Creek, et al, as allowed by Water Right Transfer 4237. A survey will be made at a later date to confirm extent of use.

A new certificate based on the survey will be issued at a later date. In case of irrigation, any lands described in the order that have not been irrigated will be automatically eliminated from the water right.

In the meantime, the order will be evidence of the water right in question as long as the authorized beneficial use of water is continued.

Sincerely,

LUCILLE C. JENSEN
Secretary
Transfer Section

LCJ:wpc

cc: Robert F. Main, Jr., Watermaster

0056/4
8377B

RECEIVED
SEP 9 1983
WATER RESOURCES DEPT.
SALEM, OREGON

NOTICE OF COMPLETION OF CHANGE IN

place of use of water from Tumalo Cr., et al

PURSUANT TO TRANSFER APPLICATION NO. 4237

I, RONALD L. VANDEZANDE, hereby certify that completion of works and use of water to the extent intended within the provisions of the order of the Water Resources Director approving said water right transfer application was accomplished by 15 June, 1983

5 July 83
Date

Ron L. VanDezande
Signature

(Mail to the Water Resources Department, Salem, Oregon 97310.)



Water Resources Department
MILL CREEK OFFICE PARK

555 13th STREET N.E., SALEM, OREGON 97310

PHONE 378-3066

September 14, 1983

A.F. Zimmerman
Tumalo Irrigation District
64697 Cook Avenue
Bend, OR 97701

Dear Mr. Zimmerman:

REFERENCE: File T-4237

We have received the Notice of Completion of Works and Use of Water for a change in place of use of water from Tumalo Creek, et al, as allowed by Water Right Transfer 4237. A survey will be made at a later date to confirm extent of use.

A new certificate based on the survey will be issued at a later date. In case of irrigation, any lands described in the order that have not been irrigated will be automatically eliminated from the water right.

In the meantime, the order will be evidence of the water right in question as long as the authorized beneficial use of water is continued.

Sincerely,

LUCILLE C. JENSEN
Secretary
Transfer Section

LCJ:wpc

cc: Robert F. Main, Jr., Watermaster

0056/4
8377B

RECEIVED
SEP 9 1983
WATER RESOURCES DEPT.
SALEM, OREGON

NOTICE OF COMPLETION OF CHANGE IN


place of use of water from Tumalo Cr., et al

PURSUANT TO TRANSFER APPLICATION NO. 4237

I, A. F. ZIMMERMAN, hereby certify that completion
of works and use of water to the extent intended within the provisions
of the order of the Water Resources Director approving said water
right transfer application was accomplished by AUGUST 17, 1983

8-17-83

Date



Signature

(Mail to the Water Resources Department, Salem, Oregon 97310.)



Water Resources Department
MILL CREEK OFFICE PARK

555 13th STREET N.E., SALEM, OREGON 97310

PHONE 378-3066

May 27, 1983

Lelco, Inc.
% Tumalo Irrigation District
64697 Cook Avenue
Bend, OR 97701

REFERENCE: File T-4237

We have received the notice of completion of works and use of water for a change in place of use from Tumalo Creek, et al, as allowed by Water Right Transfer 4237. A survey will be made at a later date to confirm the extent of use.

A new certificate based on the survey will be issued at a later date. In case of irrigation, any lands described in the order that have not been irrigated will be automatically eliminated from the water right.

In the meantime, the order will be evidence of the water right in question as long as the authorized beneficial use of water is continued.

Distribution of water is handled by Tumalo Irrigation District. You should contact them if you have questions with distribution.

Sincerely,

LUCILLE C. JENSEN
Secretary
Transfer Section

lcj
cc: Robert F. Main, Jr., Watermaster
Larry H. Nunn, Field Engineer

c

Lelco inc.

Telephone (503) 382-3121 • P.O. Box 70 • Bend, Oregon 97701

RECEIVED

MAY 25 1983

WATER RESOURCES DEPT.
SALEM, OREGON

May 24, 1983

Water Resources Department
Salem, Oregon 97310


Gentlemen:

In compliance with your instructions have signed, and dated the Notice of Completion of Change in place of use of water.

However, we do not feel we are getting our allotted amount, and wonder if there is any way this can be corrected?

Very truly yours,

LELCO, inc.



EC
Enc.

RECEIVED

MAY 25 1983

WATER RESOURCES DEPT.
SALEM, OREGON

NOTICE OF COMPLETION OF CHANGE IN

place of use of water from Tumalo Cr., et al

PURSUANT TO TRANSFER APPLICATION NO. 4237

I, on behalf of LELCO, INC., hereby certify that completion
of works and use of water to the extent intended within the provisions
of the order of the Water Resources Director approving said water
right transfer application was accomplished by April 30, 1983

34/5/83
Date

[Signature]
Signature

(Mail to the Water Resources Department, Salem, Oregon 97310.)

[Signature]

4/2/15

378-3066
or
1-800-452-7813
(message line)

December 8, 1981

Roger Mathewson
c/o Tumalo Irrigation District
64697 Cook Avenue
Bend, OR 97701

Dear Mr. Mathewson:

REFERENCE: File T-4237

We have received the Notice of Completion of Works and Use of Water for a change in place of use from Tumalo Creek, et al, as allowed by Water Right Transfer 4237. A survey will be made at a later date to confirm extent of use.

A new certificate based on the survey will be issued at a later date. In case of irrigation, any lands described in the order that have not been irrigated will be automatically eliminated from the water right.

In the meantime, the order will be evidence of the water right in question as long as the authorized beneficial use of water is continued.

Sincerely,

LUCILLE C. JENSEN
Secretary
Transfer Section

LCJ:wpc
cc: Robert F. Main, Jr., Watermaster
0647A
8400A

RECEIVED

DEC 2 1981

WATER RESOURCES DEPT
SALEM, OREGON

NOTICE OF COMPLETION OF CHANGE IN

place of use of water from Tumalo Cr., et al

PURSUANT TO TRANSFER APPLICATION NO. 4237

I, Roger L. Mathewson, hereby certify that completion
of works and use of water to the extent intended within the provisions
of the order of the Water Resources Director approving said water
right transfer application was accomplished by 7-30, 1981

11-29-81
Date

Roger Mathewson
Signature

(Mail to the Water Resources Department, Salem, Oregon 97310.)

OK
209
30615

October 23, 1981

Ralph Steed
c/o Tumalo Irrigation District
44597 Cook Avenue
Sand, OR 97761

Dear Mr. Steed:

REFERENCE: File T-4237

The Notice of Completion of Works and Use of Water under the provisions of the order of the Water Resources Director approving Water Right Transfer Application 4237, for a change in place of use of water from Tumalo Creek et al, was received and, in line with the general practice of this office, a survey will be made at a later date.

After the survey, proof may be made and certificate of water right issued covering the actual use of water as found by the engineer. (In case of irrigation, any lands described in the order that have not been irrigated will be automatically eliminated from the water right.)

In the meantime, the order will be evidence of the water right in question as long as the authorized beneficial use of water is continued.

Sincerely,

LUCILLE C. JENSEN
Secretary
Transfer Section

LCJ:wpc
cc: Robert F. Main, Jr., Watermaster
0547A
7518A

RECEIVED
OCT 13 1981
WATER RESOURCES DEPT
SALEM, OREGON

NOTICE OF COMPLETION OF CHANGE IN

place of use of water from Tumalo Cr., et al

PURSUANT TO TRANSFER APPLICATION NO. 4237

I, Ralph Steed, hereby certify that completion
of works and use of water to the extent intended within the provisions
of the order of the Water Resources Director approving said water
right transfer application was accomplished by May, 1981.

10-6-81
Date

Ralph Steed
Signature

(Mail to the Water Resources Department, Salem, Oregon 97310.)

OK

GC

2 of 15

378-3066 or
1-800-452-7813

October 23, 1981

Ray McBride
c/o Tumalo Irrigation District
64697 Cook Avenue
Bend, OR 97701

Dear Mr. McBride:

REFERENCE: File T-4237

The Notice of Completion of Works and Use of Water under the provisions of the order of the Water Resources Director approving Water Right Transfer Application 4237, for a change in place of use of water from Tumalo Creek et al, was received and, in line with the general practice of this office, a survey will be made at a later date.

After the survey, proof may be made and certificate of water right issued covering the actual use of water as found by the engineer. (In case of irrigation, any lands described in the order that have not been irrigated will be automatically eliminated from the water right.)

In the meantime, the order will be evidence of the water right in question as long as the authorized beneficial use of water is continued.

Sincerely,

LUCILLE C. JENSEN
Secretary
Transfer Section

LCJwpc
cc: Robert F. Main, Jr., Watermaster
0647A
7510A

RECEIVED
OCT 13 1981
WATER RESOURCES DEPT
SALEM, OREGON

NOTICE OF COMPLETION OF CHANGE IN

place of use of water from Tumalo Cr., et al

PURSUANT TO TRANSFER APPLICATION NO. 4237

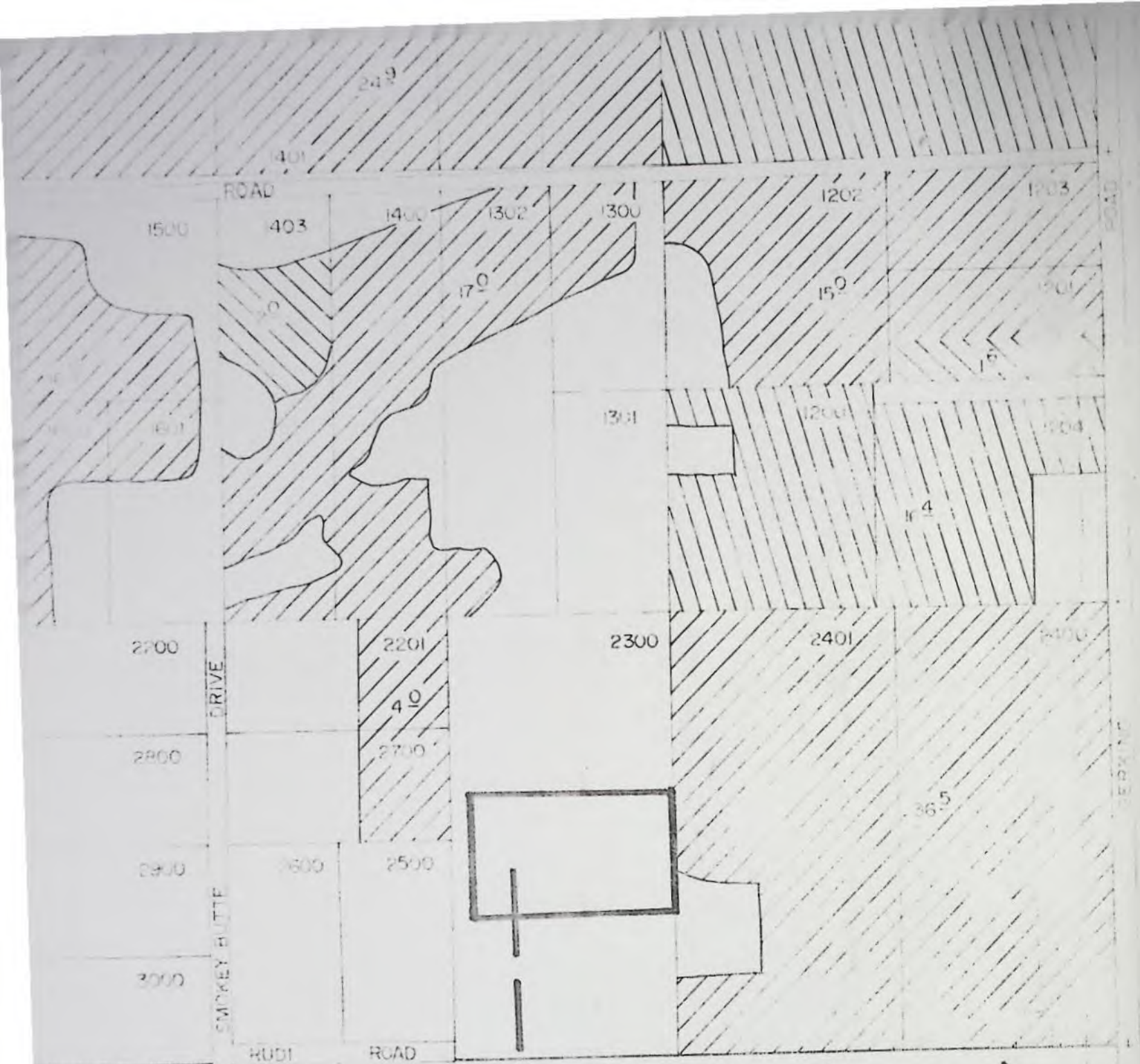
I, RAY McBRIDE, hereby certify that completion
of works and use of water to the extent intended within the provisions
of the order of the Water Resources Director approving said water
right transfer application was accomplished by 10-7, 1981

10-7-81
Date

Ray McBride
Signature

(Mail to the Water Resources Department, Salem, Oregon 97310.)

OK
Jif 10/15



15.0 ON (#31410)

16-11-24

T-4237

RECEIVED

SEP 9 1981

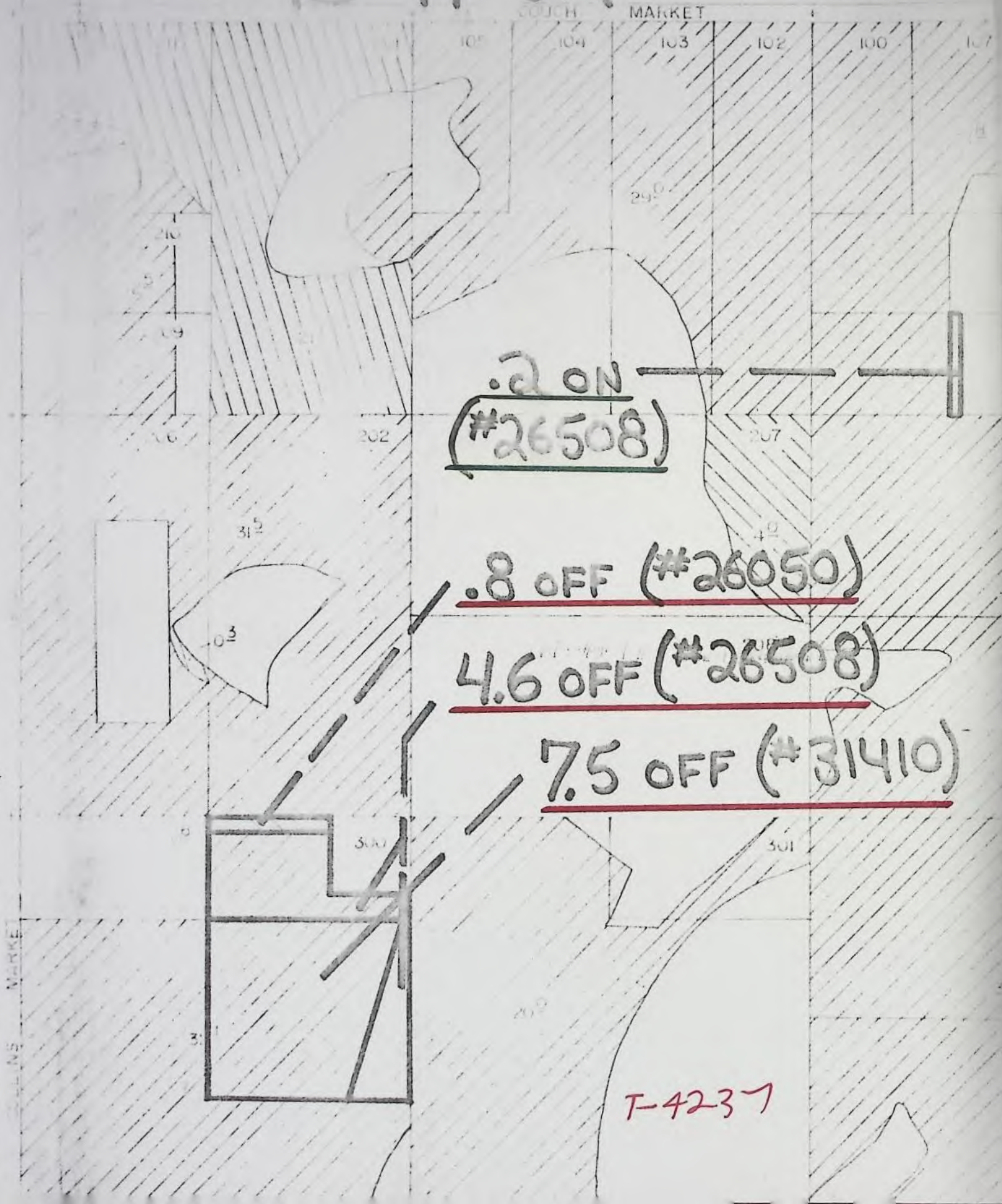
WATER RESOURCES DEPT.
SALEM, OREGON

RECEIVED

SEP 9 1981

WATER RESOURCES DEPT
SALEM, OREGON

16-11-27



.2 ON
(#26508)

.8 OFF (#26050)

4.6 OFF (#26508)

7.5 OFF (#31410)

T-4237

16-12-19

J-4237

RECEIVED

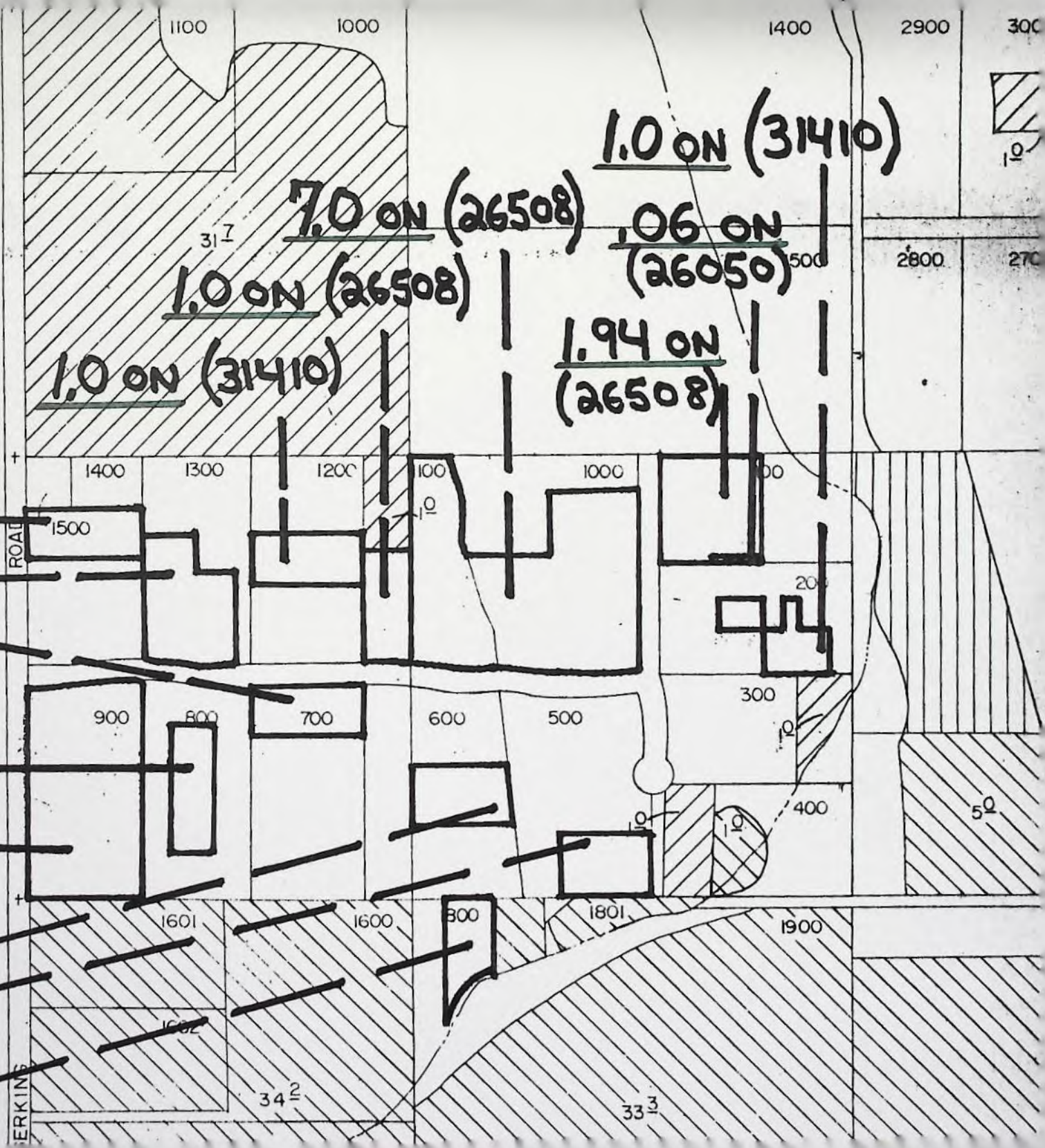
SEP 9 1981

WATER RESOURCES DEPT
SALEM, OREGON

1.0 ON (31410)
2.0 ON (31410)
1.0 ON (26050)

1.0 ON (26050)
5.0 ON (26050)

1.0 ON (26050)
1.0 ON (31410)
1.0 ON (26050)



TUMALO IRRIGATION DISTRICT

64697 COOK AVE.
BEND, OREGON 97701

Phone 382-3053

RECEIVED

AUG 1 - 1979

WATER RESOURCES DEPT
SALEM, OREGON

July 27, 1979

Mr. Wayne Overcash
Water Resources Department
555 13th Street N. E.
Salem, Oregon 97310

Dear Mr. Overcash:

We would like to request at this time that all of the pending applications being held for the Tumalo Irrigation District be held until September 10, 1979, or until such time as we can provide the additional required documents for completion prior to that date. We have received recent letters from your office stating that two of the applications being held would be closed unless responses were received soon.

We are experiencing a critical period in personnel function and although we are scheduled to have additional office and administrative assistance on Board by September, this does not relieve the paperwork required to complete the backlog of transfer applications due to the degree of training necessary for preparation. If you could bear with us for this next month and a half, I am devoting from August 15 through September 10 entirely to transfer work and hope to clear up all pending applications submitted by that time. Mrs. Brown has not been with us since June 15. You may address all future correspondence to my attention.

Following is a summation, from our records, of the status of pending transfer applications:

#3307 Jack Vogt to Terrill, Hoisington, Larson

In process of voiding pending amended application of #3954.

plh
3594 #3954 Wall Investment Co.

Amended application to be processed (in process).

#3872 Marian Allen Cook to Various

Signature required from ex-husband, Lawrence Allen, of Texas; cooperation not forthcoming at this time. Sale is pending on property in our District which he owns and we have requested his signature to clear the water rights before we will affirm water rights with the title company or approve a county partition for division of the land. As his sale is pending in September, we hope to have this resolved at that time. All work is complete and his signature only is necessary to forward these documents to you.

Mr. Wayne Overcash

Page 2

August 27, 1979

#2666 Martin Winch

Mr. Winch is in the process of completing the required paperwork. He has been in contact with our office and appears to be ready to forward completion documents to you.

#4051 Koehler/Hayes

Ownership documents to be researched and submitted. possibility of amendment of a previous transfer to correct legal description.

#4121 Garside/Mills/Martin

Correction of maps and confirmation of ownership documents; it now appears there may have been another owner at the time of transfer request.

#4124 Willock/McGuire

Copy of deed needed; have been unable to obtain deed through owner or title company, may require search of county records.

#4136 Johnson/Taylor

Release statement from legal owners; copy of deed of ownership. Investigate interest by George Webb in this property.

#4174 Knowles/Rivers

Need statement from Mr. and Mrs. Mastrud advising they release their interest, as legal owners (formerly signed statement as mortgage holders, but title cleared).

#4181 Kohler/Stafford/Bricken

Require statement from Ray Benzel of being agreeable to change in water rights; requires current ownership document.

#4194 R. Coats to R. Coats

Sent statement from District Manager 7/13/79 that prior transfer #2559 effecting current transfer #4194 had been irrigated in 1972.

#4204 Suffridge, et al

Priority rights to be reviewed and remapped.

#4235 Vogt/R. Olson

Need deed from Jack Vogt.

#4237 Vogt/Horseshoe Acres

Map proportions not correct. Maps did not take into account all prior transfers. Priorities to be reviewed and remapped.

#4222 Gungura/Davis, M. & G.

Research priority rights and remap.

Mr. Wayne Overcash
Page 3
August 27, 1979

Additional transfers received for processing, not submitted:

R. Thomson to W. Moore

D. Harris to B. Hoover

McNeil to Turner

Vogt/Schlicting

Boone & Stevens to Hitt & Flory

Yancy to McIntosh

Vogt to Hurlburt

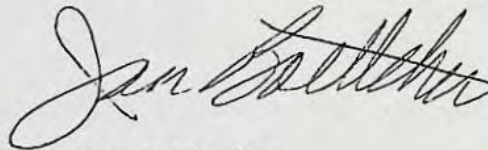
Oliver and Mary Fraser

Hopefully, the bulk of the above new transfers will also be able to be processed during the period of concentrated effort.

Thank you for your cooperation.

Sincerely,

TUMALO IRRIGATION DISTRICT

A handwritten signature in cursive script, appearing to read "Jan Boettcher".

Jan Boettcher
Office Manager

P.S. If there are any other pending applications not listed, would appreciate your response regarding them.

TUMALO IRRIGATION DISTRICT

64697 COOK AVE.
BEND, OREGON 97701
Phone 382-3053

RECEIVED

AUG 1 - 1979

WATER RESOURCES DEPT
SALEM, OREGON

July 27, 1979

Mr. Wayne Overcash
Water Resources Department
555 13th Street N. E.
Salem, Oregon 97310

Dear Mr. Overcash:

We would like to request at this time that all of the pending applications being held for the Tumalo Irrigation District be held until September 10, 1979, or until such time as we can provide the additional required documents for completion prior to that date. We have received recent letters from your office stating that two of the applications being held would be closed unless responses were received soon.

We are experiencing a critical period in personnel function and although we are scheduled to have additional office and administrative assistance on Board by September, this does not relieve the paperwork required to complete the backlog of transfer applications due to the degree of training necessary for preparation. If you could bear with us for this next month and a half, I am devoting from August 15 through September 10 entirely to transfer work and hope to clear up all pending applications submitted by that time. Mrs. Brown has not been with us since June 15. You may address all future correspondence to my attention.

Following is a summation, from our records, of the status of pending transfer applications:

#3307 Jack Vogt to Terrill, Hoisington, Larson

In process of voiding pending amended application of #3954.

³⁵⁹⁴
#3954

Wall Investment Co.

Amended application to be processed (in process).

#3872 Marian Allen Cook to Various

Signature required from ex-husband, Lawrence Allen, of Texas; cooperation not forthcoming at this time. Sale is pending on property in our District which he owns and we have requested his signature to clear the water rights before we will affirm water rights with the title company or approve a county partition for division of the land. As his sale is pending in September, we hope to have this resolved at that time. All work is complete and his signature only is necessary to forward these documents to you.

August 27, 1979

#2666 Martin Winch

Mr. Winch is in the process of completing the required paperwork. He has been in contact with our office and appears to be ready to forward completion documents to you.

#4051 Koehler/Hayes

Ownership documents to be researched and submitted. possibility of amendment of a previous transfer to correct legal description.

#4121 Garside/Mills/Martin

Correction of maps and confirmation of ownership documents; it now appears there may have been another owner at the time of transfer request.

#4124 Willock/McGuire

Copy of deed needed; have been unable to obtain deed through owner or title company, may require search of county records.

#4136 Johnson/Taylor

Release statement from legal owners; copy of deed of ownership. Investigate interest by George Webb in this property.

#4174 Knowles/Rivers

Need statement from Mr. and Mrs. Mastrud advising they release their interest, as legal owners (formerly signed statement as mortgage holders, but title cleared).

#4181 Kohler/Stafford/Bricken

Require statement from Ray Benzel of being agreeable to change in water rights; requires current ownership document.

#4194 R. Coats to R. Coats

Sent statement from District Manager 7/13/79 that prior transfer #2559 effecting current transfer #4194 had been irrigated in 1972.

#4204 Suffridge, et al

Priority rights to be reviewed and remapped.

#4235 Vogt/R. Olson

Need deed from Jack Vogt.

#4237 Vogt/Horseshoe Acres

Map proportions not correct. Maps did not take into account all prior transfers. Priorities to be reviewed and remapped.

#4222 Gungura/Davis, M. & G.

Research priority rights and remap.

Mr. Wayne Overcash
Page 3
August 27, 1979

Additional transfers received for processing, not submitted:

R. Thomson to W. Moore

D. Harris to B. Hoover

McNeil to Turner

Vogt/Schlicting

Boone & Stevens to Hitt & Flory

Yancy to McIntosh

Vogt to Hurlburt


Oliver and Mary Fraser

Hopefully, the bulk of the above new transfers will also be able to be processed during the period of concentrated effort.

Thank you for your cooperation.

Sincerely,

TUMALO IRRIGATION DISTRICT

A handwritten signature in cursive script, appearing to read "Jan Boettcher".

Jan Boettcher
Office Manager

P.S. If there are any other pending applications not listed, would appreciate your response regarding them.

TUMALO IRRIGATION DISTRICT

64697 COOK AVE.
BEND, OREGON 97701

Phone 382-3053

RECEIVED
JUN 8 1979
WATER RESOURCES DEPT.
SALEM, OREGON

Date 5/22/79

Water Resources Dept.
Mill Creek Office Park
555 13th St. NE
Salem, OR 97310

Atten; Mr. W. Overcash

9.04 AC SW 1/4 SE 1/4 22-165-11E
5.06 AC SE 1/4 NE 1/4 26-165-11E

In regards to the transfer of 12.9 AC acres of water from; NW 1/4 SW 1/4
27-165-11E

I do know of this transfer and give my approval as mortgage holder.

Sincerely,

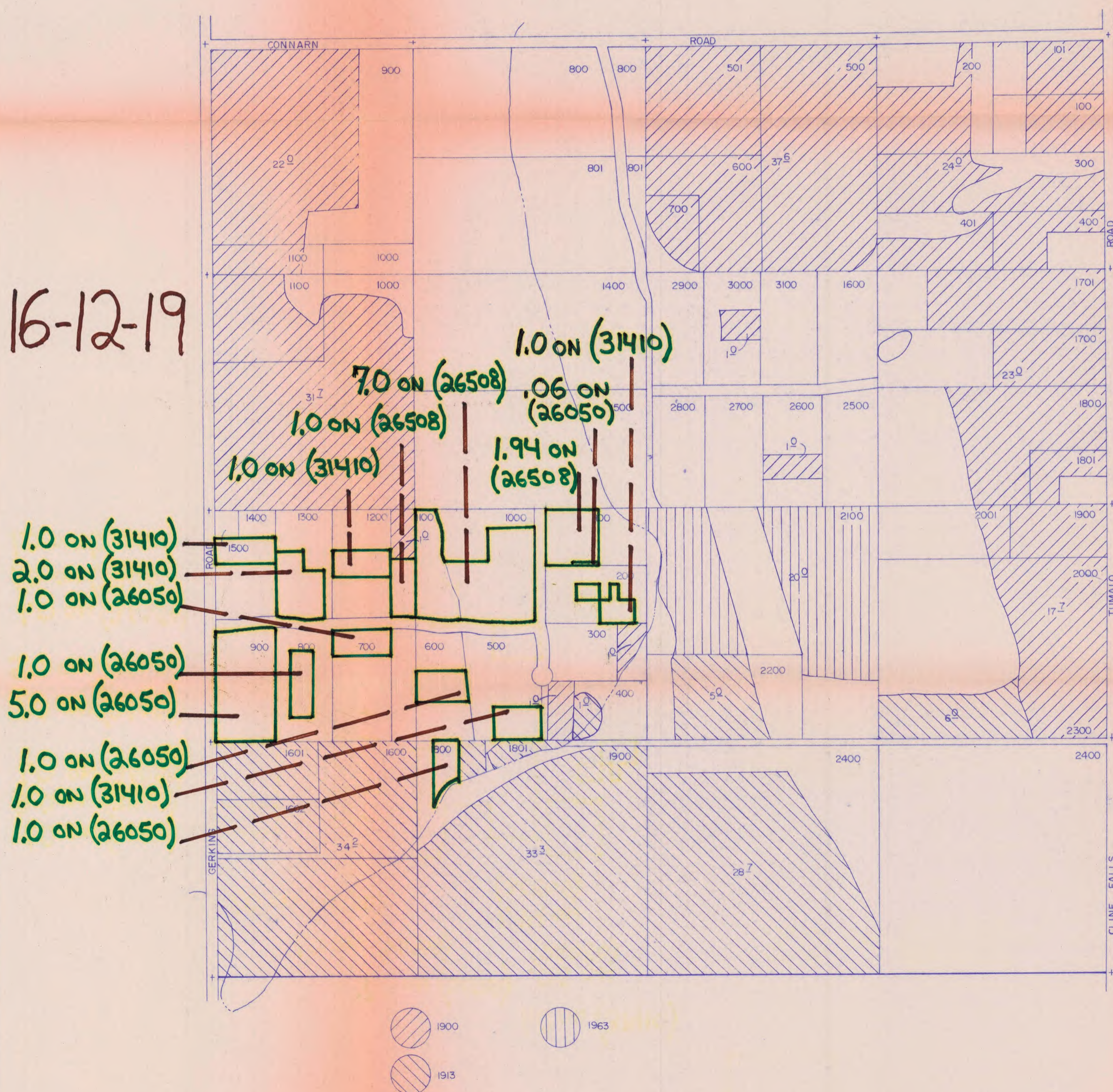
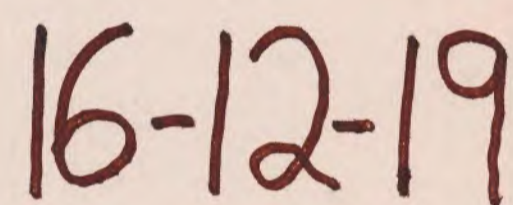
X James W. Vogt
Signature

Henry 20 West Bend Ok 97701
Address

382-3724
Phone #

total off = 27.0 AC

T-4237

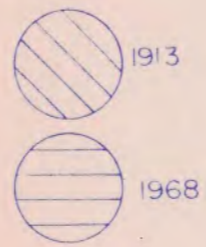
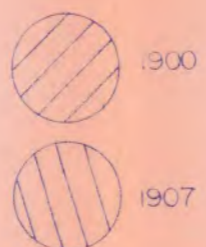
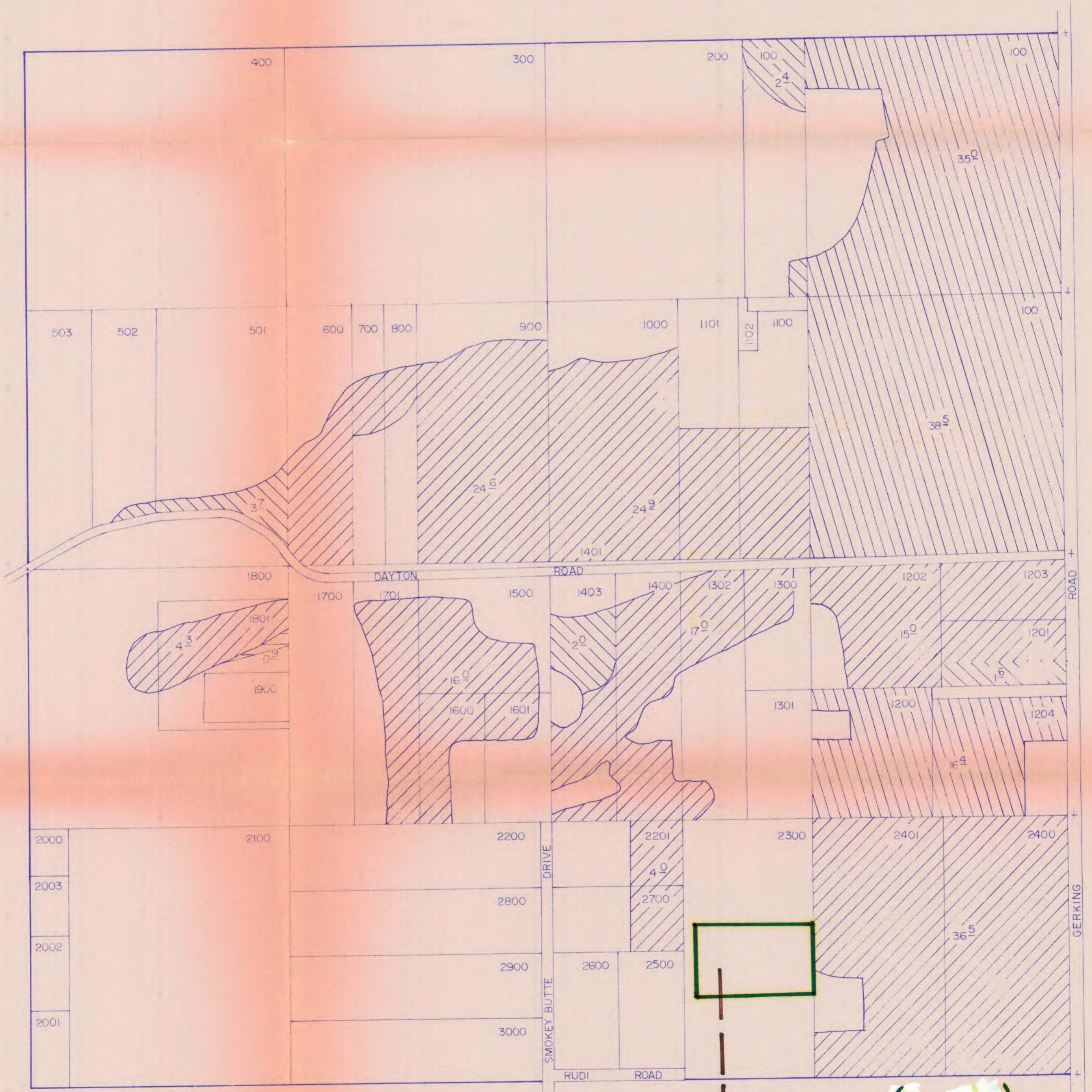
$$I'' = 400'$$


T-4237

RECEIVED
SEP 9 1981
WATER RESOURCES DEPT
SALEM, OREGON

SECTION 24 T.16S. R.11 E. W.M.

1" = 400'



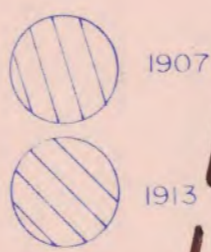
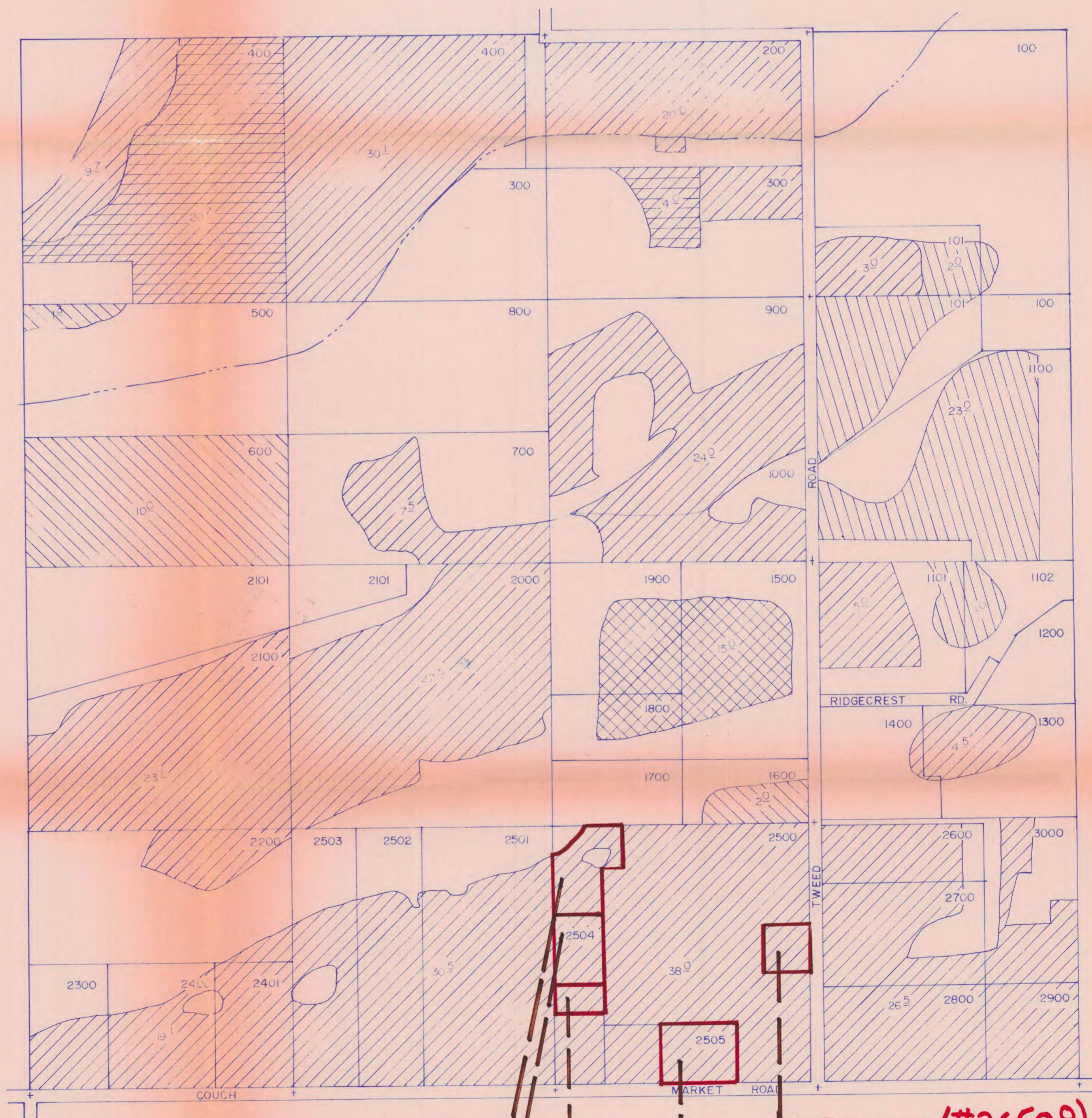
15.0 on (#31410)

16-11-24

T-4237

SECTION 22T.16S. R.11E. W.M.

1" = 400'



1.34 OFF (#26508)

2.7 OFF (#31410)

1.8 OFF (#31410)

2.0 OFF (#26508)

2.2 OFF (#26508)

16-11-22

SECTION 25 T.16S. R.11 E. W.M.

1" = 400'

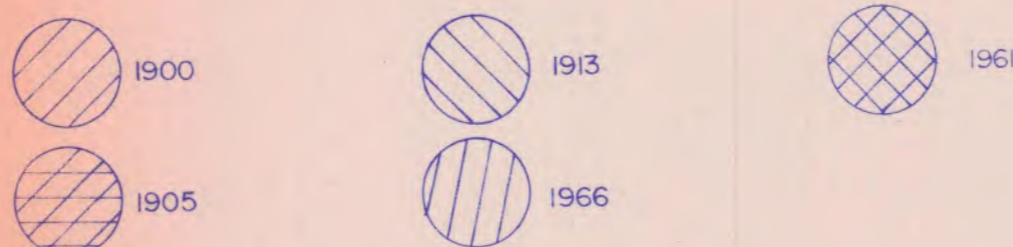
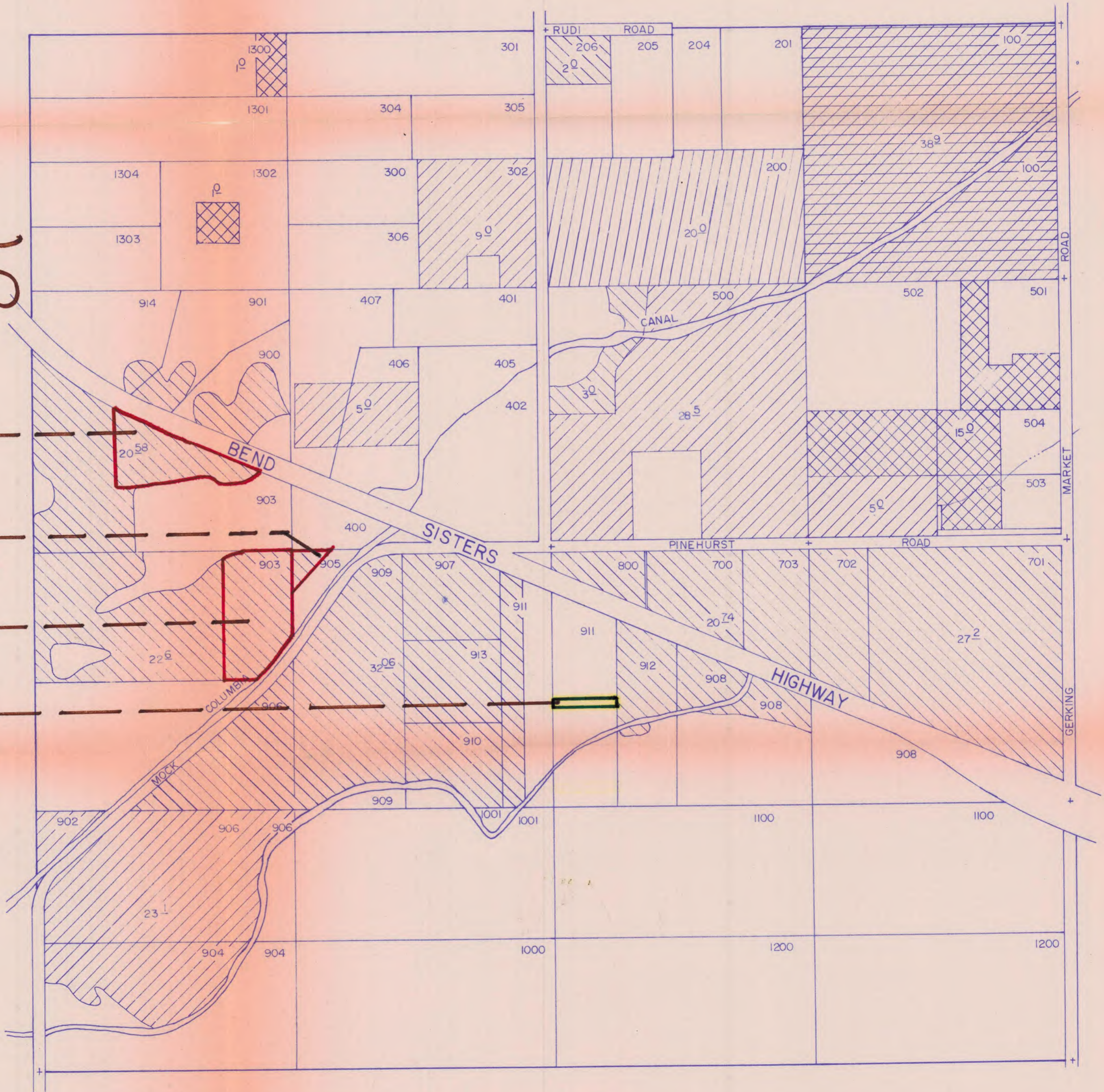
16-11-25

3.4 OFF
(26050)

.52 OFF
(26050)


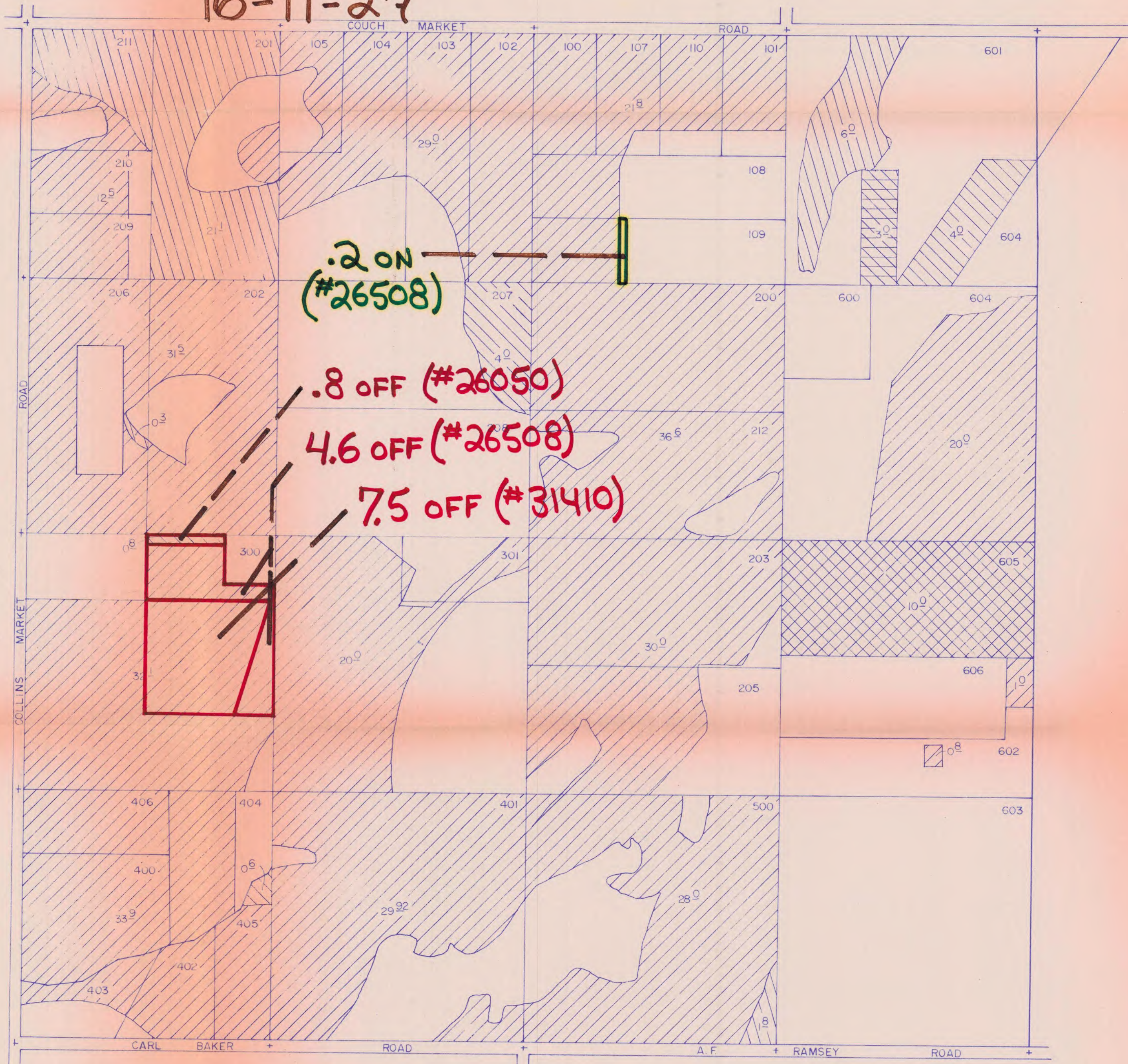
4.7 OFF
(26050)

.36 ON
(26050)



$1'' = 400'$

16-11-27



RECEIVED
APR 13 1984
WATER RESOURCES DEPT
SALEM, OREGON

Miller

T-4237 AMENDED

SECTION II T.17 S. R.11 E. W.M.

1.0 ON (C. 26050, 10/29/1913)

