

District

Name Lacomb Irrigation DistrictAddress PO Box 2485
Lebanon, OR 97355
lacombid@yahoo.comChange in POU
Date Filed 12-27-2019
Initial notice date 1-7-2020
DPD issued date _____PD issued date _____
PD notice date _____
Date of FO 02/11/2020 Vol 116 Page 102-105C-Date 10/01/2021
COBU due date 10/01/2022
COBU Received date _____
Certificate issued _____

DESCRIPTION OF WATER RIGHT(S)

Name of Stream Crabtree CreekTrib. of South Santiam RiverUse Irrigation County Linn

Quantity of water (CFS) _____ No. of Acres _____

Name of ditch _____

App# S-14466 Per # S-19629 Cert # 72469 PR Date 1/20/1932App# S-40873 Per # S-41359 Cert # 88217 PR Date 5/10/1965

App# _____ Per # _____ Cert # _____ PR Date _____

App# _____ Per # _____ Cert # _____ PR Date _____

App# _____ Per # _____ Cert # _____ PR Date _____

FEES PAID		
Date	Amount	Receipt #
<u>12-27-19</u>	<u>\$11,860.00</u>	<u>131641</u>

FEES REFUNDED		
Date	Amount	Receipt #

Assignments: _____

Irrigation District _____

Agent Julie McKinnon - lacombid@yahoo.com

CWRE _____

CC's list _____

☐ - Oversized map - Location _____



Oregon

Tina Kotek, Governor

Water Resources Department

North Mall Office Building

725 Summer St NE, Suite A

Salem, OR 97301

Phone 503 986-0900

Fax 503 986-0904

December 26, 2024

Lacomb Irrigation District

PO Box 2485

Lacomb, OR 97355

Reference: Transfer Application T-13340

Enclosed is a copy of the Determination of Satisfactory Proof Final Order.

If you have any questions related to the completion of this Claim of Beneficial Use, you may contact Ann Reece, by telephone at (503) 979-3214 or by e-mail at

Ann.L.Reece@water.oregon.gov.

Sincerely,

Elyse D. Richman

Water Rights Services Support

Transfers and Conservation Section

cc: Watermaster Dist. #2, Lanaya F. Blakely (via email)
Julie McKinnon, Agent
File

Enclosure

BEFORE THE WATER RESOURCES DEPARTMENT
FOR THE
STATE OF OREGON

In the Matter of the Completion of a Change)	DETERMINATION OF SATISFACTORY
in Place of Use Under Transfer Application)	PROOF OF COMPLETION FOR A
T-13340, Linn County)	PERMANENT DISTRICT TRANSFER

Authority

Oregon Administrative Rule (OAR) 690-385-7400 describes the documentation the district must file with the Department in order to provide proof of use.

OAR 690-385-7600 provides in pertinent part that satisfactory proof shall be (a) a determination by the Department that application of water to beneficial use under the terms of the transfer final order was completed to the extent authorized, or (b) a determination by the Department that the application of water to a beneficial use under the terms of the transfer final order was completed to an extent less than authorized.

Oregon Revised Statute (ORS) 540.530(2)(a) and OAR 690-385-7600 authorize the Department to issue or modify a certificate of water right upon satisfactory proof of completion of the change or changes authorized by a final order approving a permanent district transfer.

Applicant

LACOMB IRRIGATION DISTRICT
PO BOX 2485
LEBANON, OR 97355

Findings of Fact

1. On February 11, 2020, the Department signed a final order, which was mailed on February 12, 2020, and recorded in Special Order Volume 116, Pages 102-105, approving Transfer Application T-13340 involving Certificates 72469 and 88217. The final order established October 1, 2021, as the date for completion of the authorized changes in place of use.
2. On October 29, 2024, the Department received a Claim of Beneficial Use (CBU) and associated maps from the applicant for Transfer Application T-13340 satisfying the requirements for providing proof of use under OAR 690-385-7400.

NOTICE OF RIGHT TO PETITION FOR RECONSIDERATION OR JUDICIAL REVIEW

This is a final order in other than contested case. This order is subject to judicial review under ORS 183.484. Any petition for judicial review must be filed within the 60-day time period specified by ORS 183.484(2). Pursuant to ORS 536.075 and OAR 137-004-0080 you may either petition for judicial review or petition the Director for reconsideration of this order. A petition for reconsideration may be granted or denied by the Director, and if no action is taken within 60 days following the date the petition was filed, the petition shall be deemed denied.

3. The Department reviewed the CBU and maps submitted by the applicant for Transfer Application T-13340.
4. The CBU did not contain a map of the point of diversion from the source. However, since the transfer involved the transfer of places of use only within an irrigation district and did not involve a change in the point of diversion, the existing maps on file with the Department are sufficient to identify the point of diversion from the source.
5. The proposed place of use for Certificate 72469 as approved the final order for Transfer Application T-13340, and as recorded in Special Order Volume 116, Pages 102-105, is shown in Table 1, below:

Table 1:

IRRIGATION									
Twp	Rng	Mer	Sec	Q-Q	DLC	Acres	Tax Lot	Water User	Notice
11 S	1 E	WM	19	NW NW		2.0	800	PATTERSON	2019-001
11 S	1 E	WM	21	SW SE		1.8	2500	FEWX	2019-001
11 S	1 E	WM	30	SW NW	40	2.0	1002	BLACK	2019-001
11 S	1 E	WM	30	SW NW	40	2.5	1000	MCKINNON	2019-001
11 S	1 W	WM	9	SE SW		2.0	600	CAWRSE	2019-001
11 S	1 W	WM	10	NE SW		1.0	206	MCCALL	2019-001
11 S	1 W	WM	13	NE SW		1.0	204	NELSON / CROCKETT	2019-001
11 S	1 W	WM	13	SE SW		4.0	602	BERGER	2019-001
11 S	1 W	WM	14	NE SE		2.0	909	KIZER	2019-001
11 S	1 W	WM	14	SW SE		1.0	804	HANSEN	2019-001
11 S	1 W	WM	15	NW NE		1.8	206	BRUNETTE	2019-001
11 S	1 W	WM	15	NE NW		0.7	206	BRUNETTE	2019-001
11 S	1 W	WM	15	NE NW		3.0	314	SPAHN	2019-001
11 S	1 W	WM	24	NW NW		20.9	1100	PEASTER	2019-001
11 S	1 W	WM	24	NW NW		6.5	1100	PEASTER	2019-002
11 S	1 W	WM	36	NE NE		4.0	105	BORNTRAGER	2019-001
TOTAL						56.2			

6. The proposed place of use for Certificate 88217 as approved the final order for Transfer Application T-13340, and as recorded in Special Order Volume 116, Pages 102-105, is shown in Table 2, below:

Table 2:

IRRIGATION								
Twp	Rng	Mer	Sec	Q-Q	Acres	Tax Lot	Water User	Notice
11 S	1 W	WM	9	NW NE	0.5	205	ZWICK / LEWIS	2019-001
11 S	1 W	WM	9	SW NE	9.5	205	ZWICK / LEWIS	2019-001
11 S	1 W	WM	13	NW NW	5.0	100	ROBERTS	2019-001
11 S	1 W	WM	13	SE NW	5.0	207	SPENCER	2019-001
11 S	1 W	WM	15	NW NE	3.1	203	TEMP	2019-001
11 S	1 W	WM	15	SW NE	11.9	203	TEMP	2019-001

IRRIGATION								
Twp	Rng	Mer	Sec	Q-Q	Acres	Tax Lot	Water User	Notice
11 S	1 W	WM	24	NW NW	5.0	1100	PEASTER	2019-001
TOTAL					40.0			

7. Based on the review of evidence submitted by the applicant, the Department finds that the application of water to beneficial use under the terms of the transfer final order for T-13340 was completed to the extent authorized in the transfer as described in Tables 1 and 2.


Conclusions of Law

1. The Applicant has submitted proof of use pursuant to OAR 690-385-7400.
2. Application of water to a beneficial use under the terms of the transfer final order has been made to the extent shown in Tables 1 and 2, above.
3. The applicant has demonstrated proof of completion under T-13340 to the satisfaction of the Department.
4. The Department is authorized to issue or modify certificates of water rights involved in transfer T-13340 consistent with this determination of satisfactory proof of completion.

Now, therefore, it is ORDERED:

1. Water right Certificates 72469 and 88127 are modified as shown in Tables 1 and 2, above. The Department will issue superseding certificates describing these rights when it determines it is necessary for record keeping.

Signed at Salem, Oregon on DEC 26 2024.


 Lisa J. Jaramillo, Transfer and Conservation Section Manager for
 IVAN GALL, DIRECTOR
 Oregon Water Resources Department

Mailing Date: DEC 27 2024



Oregon Water Resources Department
725 Summer Street NE, Suite A
Salem, Oregon 97301-1266
(503) 986-0900
www.wrd.state.or.us

District Permanent Water Right Transfer Claim of Beneficial Use

1. APPLICANT INFORMATION

District: Lacomb Irrigation District

Contact Person: Amberly Miller

Phone: 541-451-1588

Mailing Address: P.O. Box 2485

City: Lebanon State: OR

Zip: 97355

Received by OWRD

E-Mail address:

lacomblid@yahoo.com

OCT 29 2024

Transfer Number: T - 13340

Salem, OR

2. WATER RIGHT(S)

Pursuant to OAR Chapter 690, Division 385, the district is submitting to the Water Resources Department this claim of beneficial use, with the appropriate fee, for the following water right(s):

NOTE: Fees do not apply if the priority date is prior to July 9, 1987.

PERMIT NUMBER	CERTIFICATE NUMBER	DECREE (name, volume, and page)	PRIMARY (P) OR SUPP (S)
S-19629	72469		<input checked="" type="checkbox"/> P <input type="checkbox"/> S
S-41359	88217		<input checked="" type="checkbox"/> P <input type="checkbox"/> S
-			<input type="checkbox"/> P <input type="checkbox"/> S
-			<input type="checkbox"/> P <input type="checkbox"/> S

3. AUTHORIZED POINT(S) OF DIVERSION (POD) / APPROPRIATION (POA)

The authorized point(s) of diversion / appropriation for the water right modified by the transfer are as follows:

PERMIT NUMBER	DECREE or CERTIFICATE	POD / POA #	SOURCE	LOCATION – MEASURED DISTANCES
S-19629	72469	1	Crabtree	11S 1E WM 25 NW/SE - 1220' S. & 2670' E. from W1/4 corner Sec. 25
S-41359	88217	2	Crabtree	11S 1E WM 25 SW/SE - 1300' S. & 2600' E. from W1/4 Cnr. Sec 25
-				
-				

4. AUTHORIZED PLACE OF USE

The summary of the perfected change in place of use authorized by the final order approving the water right transfer is listed in Table 1.

See ATTACHED LIST

[illegible]

5. MAP AND SITE REPORT

☐ Attached is a map and site report for each water right listed in Table 1 that satisfies the requirements of OAR 690-385-7400.

Received by OWRD

OCT 29 2024

Salem, OR

6. SIGNATURES

The district certifies that it has inspected the place of use listed in Table 1, and confirms the change in place of use has been completed consistent with the terms and conditions of the final order approving the transfer.

Seth S. Spencer

Signature of District Manager
or District Board Chairperson

10-23-2024

Date

SETH SPENCER

Type or Print Name of District Manager
or District Board Chairperson

Received by OWIND

OCT 29 2024

Salem, OR

Authorized POU Table for Claim of Beneficial Use T-13340

TABLE 1.		PLACE OF USE					Certificate 72469					
Cert/Decree	Cert/Perm	Transfer #	POD	USE	TWP	RNG	SEC	QQ	LOT	ACRES	USER NAME	DLC
PRIMARY	SUPP	Transfer #	POD	USE	TWP	RNG	SEC	QQ	LOT	ACRES	USER NAME	DLC
72469	88217	T-2019-001	#1	IRRIG	11	1W	9	SE/SW	600	2.00	Cawrse, Frank	
72469	88217	T-2019-001	#1	IRRIG	11	1W	10	NE/SW	206	1.00	McCall, Marti	
72469	88217	T-2019-001	#1	IRRIG	11	1W	13	SE/SW	602	4.00	Berger, David	
72469	88217	T-2019-001	#1	IRRIG	11	1W	13	NE/SW	204	1.00	Nelson, Leon C. /Crockett, Carol A.	
72469	88217	T-2019-001	#1	IRRIG	11	1W	14	NE/SE	909	2.00	Kizer, Mike/Sheryl	
72469	88217	T-2019-001	#1	IRRIG	11	1W	14	SW/SE	804	1.00	Hansen, Arlyn	
72469	88217	T-2019-001	#1	IRRIG	11	1W	15	NE/NW	206	0.70	Brunette, Chris	
72469	88217	T-2019-001	#1	IRRIG	11	1W	15	NW/NE	206	1.80	Brunette, Chris	
72469	88217	T-2019-001	#1	IRRIG	11	1W	15	NE/NW	314	3.00	Spahn, Margaret/Markowitz, Don	
72469	88217	T-2019-001	#1	IRRIG	11	1W	24	NW/NW	1100	20.90	Peaster, Martin/Rose	
72469	88217	T-2019-001	#1	IRRIG	11	1W	36	NE/NE	105	4.00	Borntrager, Marvin/Kristi	
72469	88217	T-2019-001	#1	IRRIG	11	1E	19	NW/NW	800	2.00	Patterson, Gloria	
72469	88217	T-2019-001	#1	IRRIG	11	1E	21	SW/SE	2500	1.80	Fewx, Jacob/Julianna	
72469	88217	T-2019-001	#1	IRRIG	11	1E	30	SW/NW	1000	2.50	McKinnon, Scott/Soph	DLC 40
72469	88217	T-2019-001	#1	IRRIG	11	1E	30	SW/NW	1002	2.00	Black, David/Tracy	DLC 40
72469	88217	T-2019-002	#1	IRRIG	11	1W	24	NW/NW	1100	6.50	Peaster, Martin/Rose	
										56.20	Total	

Received by OWRD

OCT 29 2024

Salem, OR

RECEIVED
DEC 27 2019
OWRD

T-13340

BEFORE THE WATER RESOURCES DEPARTMENT
OF THE
STATE OF OREGON

In the Matter of Transfer Application)	FINAL ORDER APPROVING
T-13340, Linn County)	A DISTRICT PERMANENT TRANSFER FOR
)	PLACE OF USE

Authority

Oregon Revised Statutes (ORS) 540.570 to 540.580 establish the process in which a district may submit a request to transfer a water right within district boundaries. Oregon Administrative Rule (OAR) Chapter 690, Division 385 implements the statutes and provides the Department's procedures and criteria for evaluating district transfer applications.

Applicant

LACOMB IRRIGATION DISTRICT
PO BOX 2485
LEBANON, OR 97355

Received by OWRD

OCT 29 2024

Salem, OR

Findings of Fact

1. On December 27, 2019, Lacombe Irrigation District (LID) filed a district transfer application to permanently change the place of use under Certificates 72469 and 88217. The Department assigned the application number T-13340.
2. Notice of the District Permanent Transfer Application was published on January 7, 2020, pursuant to ORS 540.580 and OAR 690-385-4400. No comments were filed in response to the notice.
3. On January 8, 2020, LID submitted an amended map to clarify the place of use for one parcel. On January 13, 2020, LID submitted amended tables for Certificate 88217 and a superseding map, changing the proposed location of 6.5 acres.
4. The portion of the first right to be transferred is as follows:
Certificate: 72469 in the name of LACOMB IRRIGATION DISTRICT (perfected under Permit S-19629)
Use: PRIMARY IRRIGATION OF 56.2 ACRES
Priority Date: JANUARY 20, 1932
Limit/Duty: The amount of water used for irrigation, together with the amount secured under any other right existing for the same lands, is limited to ONE-EIGHTIETH

This is an order in other than a contested case. This order is subject to judicial review under ORS 183.484. Any petition for judicial review must be filed within the 60-day time period specified by ORS 183.484(2). Pursuant to ORS 536.075 and OAR 137-004-0080, you may petition for judicial review or petition the Director for reconsideration of this order. A petition for reconsideration may be granted or denied by the Director, and if no action is taken within 60 days following the date the petition was filed, the petition shall be deemed denied.

Within 20 days after this final order is issued (i.e., mailing date), the district or any protestant may file with the commission exceptions to the final order. The commission shall issue an order granting or denying the exceptions within 30 days after receiving the exceptions. ORS 540.580(10).

of one cubic foot per second per acre, or its equivalent for each acre irrigated and shall be further limited to a diversion of not to exceed 4.0 acre-feet for each acre irrigated during the irrigation season of each year.

Source: CRABTREE CREEK, TRIBUTARY OF SOUTH SANTIAM RIVER

Authorized Point of Diversion:

Twp	Rng	Mer	Sec	Q-Q	Measured Distances
11 S	1 E	WM	25	NW SE	1220 FEET SOUTH AND 2670 FEET EAST FROM THE WEST 1/4 CORNER OF SECTION 25

Authorized Place of Use:

IRRIGATION								
Twp	Rng	Mer	Sec	Q-Q	Acres	Tax Lot	Water User	Notice
11 S	1 E	WM	19	SE NW	7.4	500	BEAUMONT	2019-001
11 S	1 W	WM	9	NE SW	6.0	600	CAWRSE	2019-001
11 S	1 W	WM	9	NW SW	11.0	600	CAWRSE	2019-001
11 S	1 W	WM	9	NW SW	3.0	601	CAWRSE	2019-001
11 S	1 W	WM	14	SW SW	9.8	702	JOHNSON	2019-001
11 S	1 W	WM	25	NW SE	6.5	1100	WIGGINS	2019-002
11 S	1 W	WM	26	SE NW	12.5	402	PAINE	2019-001
TOTAL					56.2			

Received by OWRD
OCT 29 2024

5. Transfer Application T-13340 proposes to change the place of use to:

Salem, OR

Proposed Place of Use:

IRRIGATION									
Twp	Rng	Mer	Sec	Q-Q	DLC	Acres	Tax Lot	Water User	Notice
11 S	1 E	WM	19	NW NW		2.0	800	PATTERSON	2019-001
11 S	1 E	WM	21	SW SE		1.8	2500	FEWX	2019-001
11 S	1 E	WM	30	SW NW	40	2.0	1002	BLACK	2019-001
11 S	1 E	WM	30	SW NW	40	2.5	1000	MCKINNON	2019-001
11 S	1 W	WM	9	SE SW		2.0	600	CAWRSE	2019-001
11 S	1 W	WM	10	NE SW		1.0	206	MCCALL	2019-001
11 S	1 W	WM	13	NE SW		1.0	204	NELSON / CROCKETT	2019-001
11 S	1 W	WM	13	SE SW		4.0	602	BERGER	2019-001
11 S	1 W	WM	14	NE SE		2.0	909	KIZER	2019-001
11 S	1 W	WM	14	SW SE		1.0	804	HANSEN	2019-001
11 S	1 W	WM	15	NW NE		1.8	206	BRUNETTE	2019-001
11 S	1 W	WM	15	NE NW		0.7	206	BRUNETTE	2019-001
11 S	1 W	WM	15	NE NW		3.0	314	SPAHN	2019-001
11 S	1 W	WM	24	NW NW		20.9	1100	PEASTER	2019-001
11 S	1 W	WM	24	NW NW		6.5	1100	PEASTER	2019-002
11 S	1 W	WM	36	NE NE		4.0	105	BORINTRAGER	2019-001
TOTAL						56.2			

6. The portion of the second right to be transferred is as follows:

Certificate: 88217 in the name of LACOMB IRRIGATION DISTRICT (perfected under Permit S-41359)

Use: PRIMARY IRRIGATION OF 40.0 ACRES

Priority Date: MAY 10, 1965

Limit/Duty: If for irrigation, this appropriation is limited to a diversion of ONE-EIGHTIETH of one cubic foot per second, or its equivalent for each acre irrigated, and shall be further limited to a diversion of not to exceed 2.5 acre-feet per acre for each acre irrigated during the irrigation season of each year.

Source: CRABTREE CREEK, TRIBUTARY OF SOUTH SANTIAM RIVER

Authorized Point of Diversion:

Twp	Rng	Mer	Sec	Q-Q	Measured Distances
11 S	1 E	WM	25	SW SE	1300 FEET SOUTH AND 2600 FEET EAST FROM THE WEST 1/4 CORNER OF SECTION 25

Authorized Place of Use:

IRRIGATION								
Twp	Rng	Mer	Sec	Q-Q	Acres	Tax Lot	Water User	Notice
11 S	1 W	WM	23	SE SE	8.5	601	LINDNER	2019-001
11 S	1 W	WM	24	SW SW	31.5	1301	LINDNER	2019-001
TOTAL					40.0			

7. Transfer Application T-13340 proposes to change the place of use to:

Proposed Place of Use:

IRRIGATION								
Twp	Rng	Mer	Sec	Q-Q	Acres	Tax Lot	Water User	Notice
11 S	1 W	WM	9	NW NE	0.5	205	ZWICK / LEWIS	2019-001
11 S	1 W	WM	9	SW NE	9.5	205	ZWICK / LEWIS	2019-001
11 S	1 W	WM	13	NW NW	5.0	100	ROBERTS	2019-001
11 S	1 W	WM	13	SE NW	5.0	207	SPENCER	2019-001
11 S	1 W	WM	15	NW NE	3.1	203	TEMP	2019-001
11 S	1 W	WM	15	SW NE	11.9	203	TEMP	2019-001
11 S	1 W	WM	24	NW NW	5.0	1100	PEASTER	2019-001
TOTAL					40.0			

Received by OWRD

OCT 29 2024

Salem, OR

8. The Department finds that the district permanent transfer application was submitted according to ORS 540.530 and OAR 690-385-4000, contains the information required under OARs 690-385-4200 and 690-385-2000, and includes maps meeting the requirements of OARs 690-385-4300 and 690-385-2200.
9. The Department finds that the proposed district permanent transfer meets all the criteria set forth in ORS 540.530 and OAR 690-335-4000.
10. The proposed change in places of use will not result in enlargement of the right as defined in OAR 690-385-0100(4).
11. The proposed change in place of use will not result in injury to other water rights as defined in OAR 690-385-0100(6).
12. Any other applicable requirements for district permanent water right transfers are met as required in OAR 690-385-4500.

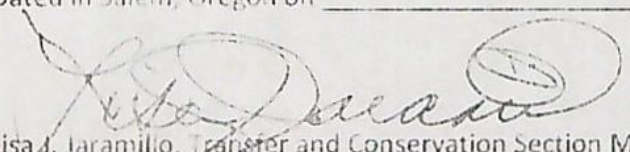
Conclusions of Law

The proposed changes in place of use as proposed in Transfer Application T-13340 comply with and satisfy the requirements of ORS 540.580 and OAR 690-385-4500.

Now, therefore, it is ORDERED:

1. The proposed change in place of use to the water rights evidenced by Certificates 72469 and 82217 are approved.
2. The right to the use of the water is restricted to beneficial use at the place of use not modified by this order and is subject to all other conditions and limitations contained in Certificates 72469 and 82217.
3. The place of use from which the water right is removed by T-13340 shall no longer be irrigated under the transferred right.
4. The water user shall maintain and operate the existing measurement device and shall make such improvements as may be required by the Department.
5. Full beneficial use of the water shall be made, consistent with the terms of this order, on or before October 1, 2021. A Claim of Beneficial Use shall be submitted by EPID to the Department within one year after the deadline for completion of the changes and full beneficial use of the water.
6. Water right Certificates 72469 and 82217 are modified. After satisfactory proof of completion has been determined by the Department, a superseding water right certificate will be issued when the Department determines it is necessary for record keeping.

Dated in Salem, Oregon on FEB 11 2020


Lisa J. Jaramillo, Transfer and Conservation Section Manager for
THOMAS M. BYLER, DIRECTOR
Oregon Water Resources Department

Received by OWRD

OCT 29 2024

Salem, OR

FEB 12 2020

Mailing Date _____



CLAIM OF BENEFICIAL USE Site Report

Received by OWRD

OCT 29 2024

Transfer Number: T - 13340

District Internal Notice #: T-2019-001

Salem, OR

User Name: Lacombe Irrigation District

Place of Use:

USE	POD #	TWP	RNG	SEC	QQ	DLC	GOV'T LOT	TAX LOT	ACRES
IRRIG	#2	11S	1W	9	SW/NE			205	9.50
IRRIG	#2	11S	1W	9	NW/NE			205	0.50

District Conveyance System:

Description of Delivery System: Open Canal, some individual piping

Headgate: Yes Canal: OPEN

Beneficial Use:

Description of Beneficial Use: Grass / Pasture

Method Used to Apply Water: sprinkler

Method Used to Calculate Beneficial Use: Measure wheel.

User Interviewed: ☒ Yes () No

Beneficial Use Made as Authorized: ☒ Yes () No

Description of Beneficial Use if Less than Authorized:

Inspected By: Lisa Spence Date: 10-23-2024

Instructions: Attach and label the corresponding final proof map.

LINN COUNTY
SEC. 9 T11S R1W NE 1/4

SW¹/₄ of the NE ¹/₄; NW¹/₄ of the NE ¹/₄

Scale - 1" = 600'

RECEIVED

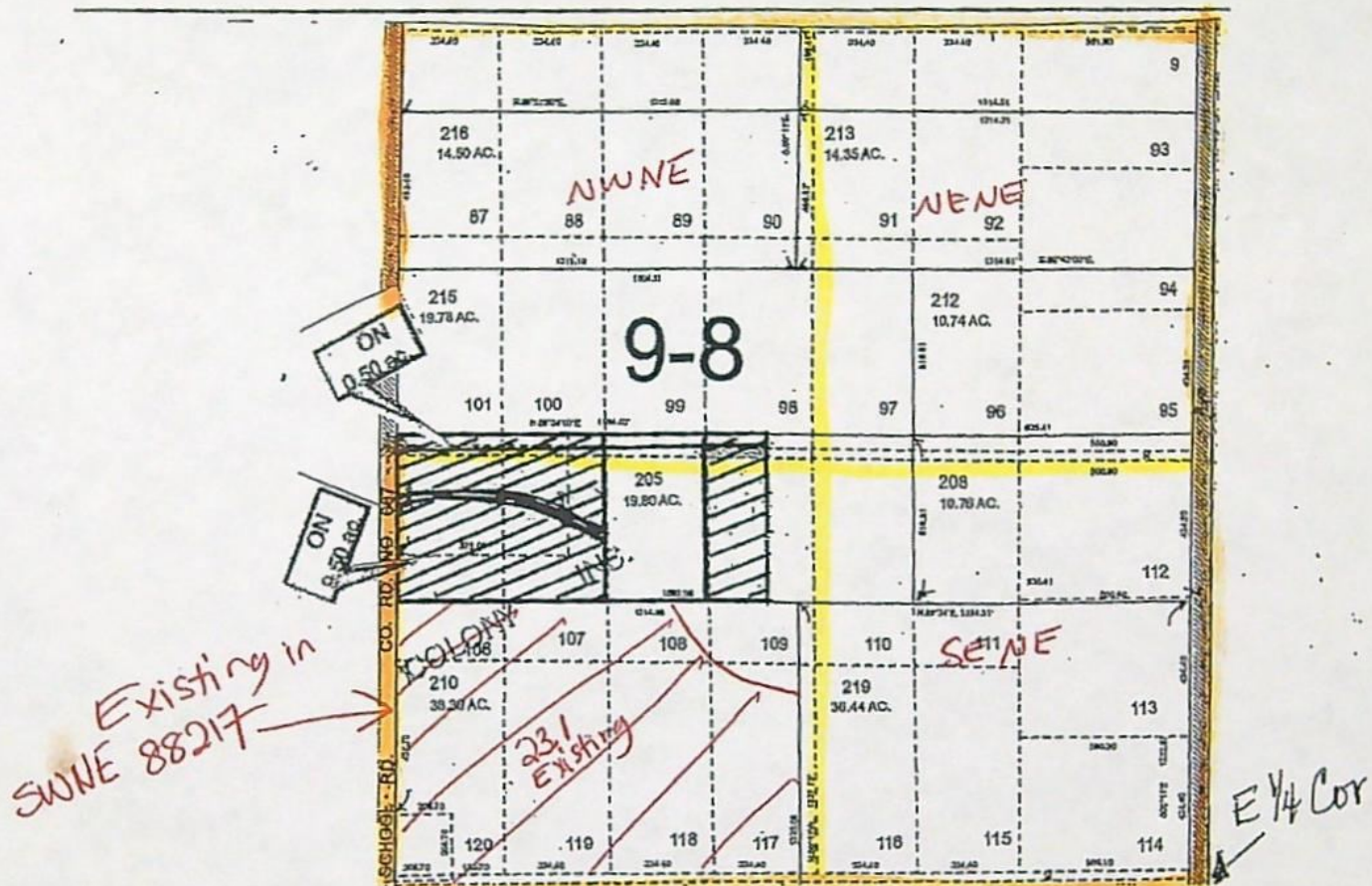
SEP 18 2019

OWRD

Received by OWRD

OCT 29 2024

Salem, OR



“ON Map”

District Transfer #T-2019-001
Certificate #88217

DLC:

WATER RIGHTS TRANSFER

**Lacomb
Irrigation
District**

GARY & CYNTHIA ZWICK
& VIRGINIA LEWIS
TAX LOT #205 – 9.50 ACRES
TAX LOT #205 – 0.50 ACRES

9.50 ACRES
0.50 ACRES

	EXISTING WATER RIGHTS
	OFF LANDS
	ON LANDS
	PARCELS W/ WATER RIGHTS



CLAIM OF BENEFICIAL USE Site Report

Received by OWRD

OCT 29 2024

Transfer Number: T - 13340

District Internal Notice #: T-2019-001

Salem, OR

User Name: Lacombe Irrigation District

Place of Use:

USE	POD #	TWP	RNG	SEC	QQ	DLC	GOV'T LOT	TAX LOT	ACRES
IRRIG	#1	11S	1E	19	NW/NW			800	2.00

District Conveyance System:

Description of Delivery System: Open Canal, some individual piping

Headgate: Yes Canal: OPEN

Beneficial Use:

Description of Beneficial Use: Blueberries

Method Used to Apply Water: Sprinklers

Method Used to Calculate Beneficial Use: Measure Wheel

User Interviewed: ☒ Yes ☐ No

Beneficial Use Made as Authorized: ☒ Yes ☐ No

Description of Beneficial Use if Less than Authorized:

Inspected By: Lisa Spence

Date: 10-23-2024

Instructions: Attach and label the corresponding final proof map.

OCT 29 2024

Salem, OR

LINN COUNTY
SEC. 19 T11S R1E

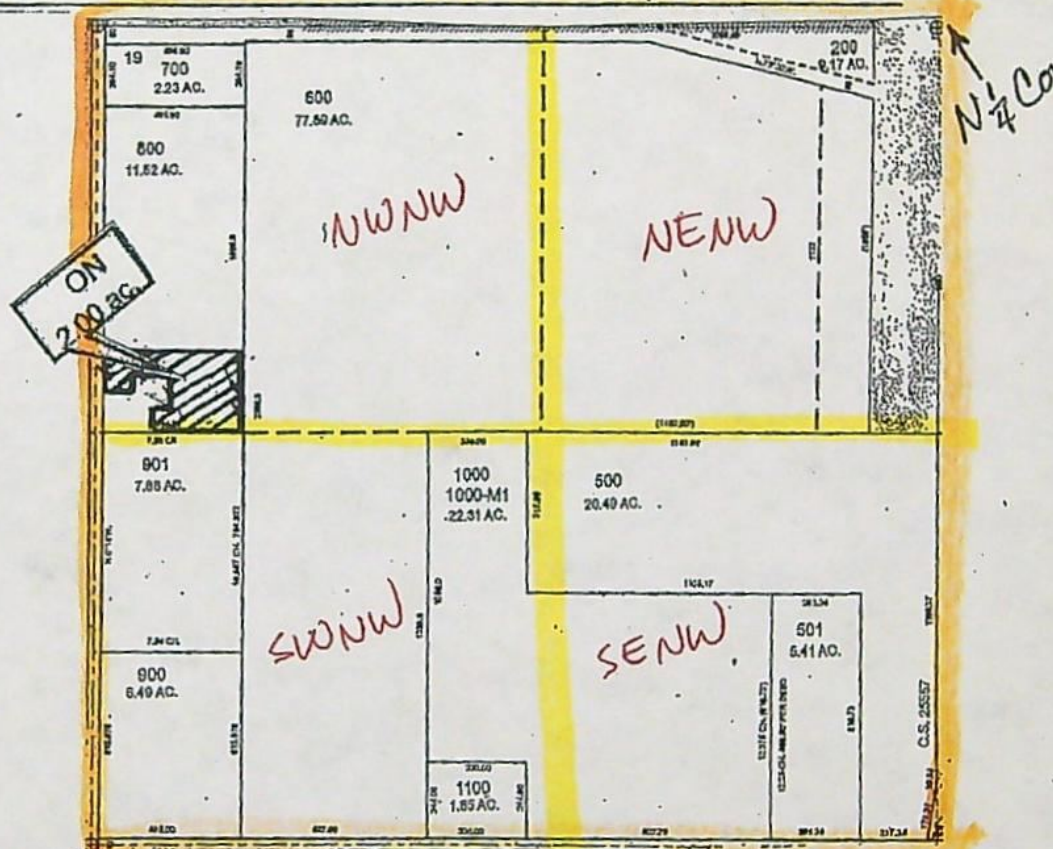


NW¼ of the NW ¼

Scale - 1" = 600'

NW¼ RECEIVED
SEP 18 2019

OWRD



"ON Map"

District Transfer #T-2019-001
Certificate #72469

DLC:

WATER RIGHTS TRANSFER

Lacomb
Irrigation
District

PATTERSON, GLORIA
TAX LOT #800

2.00 ACRES

	EXISTING WATER RIGHTS
	OFF LANDS
	ON LANDS
	PARCELS W/ WATER RIGHTS



CLAIM OF BENEFICIAL USE

Site Report

Received by OWRD

OCT 29 2024

Salem, OR

Transfer Number: T - 13340

District Internal Notice #: T-2019-001

User Name: Lacombe Irrigation District

Place of Use:

USE	POD #	TWP	RNG	SEC	QQ	DLC	GOV'T LOT	TAX LOT	ACRES
IRRIG	#1	11S	1E	21	SW/SE			2500	1.80

District Conveyance System:

Description of Delivery System: Open Canal, some individual piping

Headgate: no Canal: OPEN

Beneficial Use:

Description of Beneficial Use: Pasture Grass

Method Used to Apply Water: Sprinkler

Method Used to Calculate Beneficial Use: Measure Wheel

User Interviewed: ☒ Yes ☐ No

Beneficial Use Made as Authorized: ☒ Yes ☐ No

Description of Beneficial Use if Less than Authorized:

Inspected By: Scott Spence

Date: 10-23-2024

Instructions: Attach and label the corresponding final proof map.

OCT 29 2024

Salem, OR

LINN COUNTY
SEC. 21 T11S R1E SE 1/4

RECEIVED

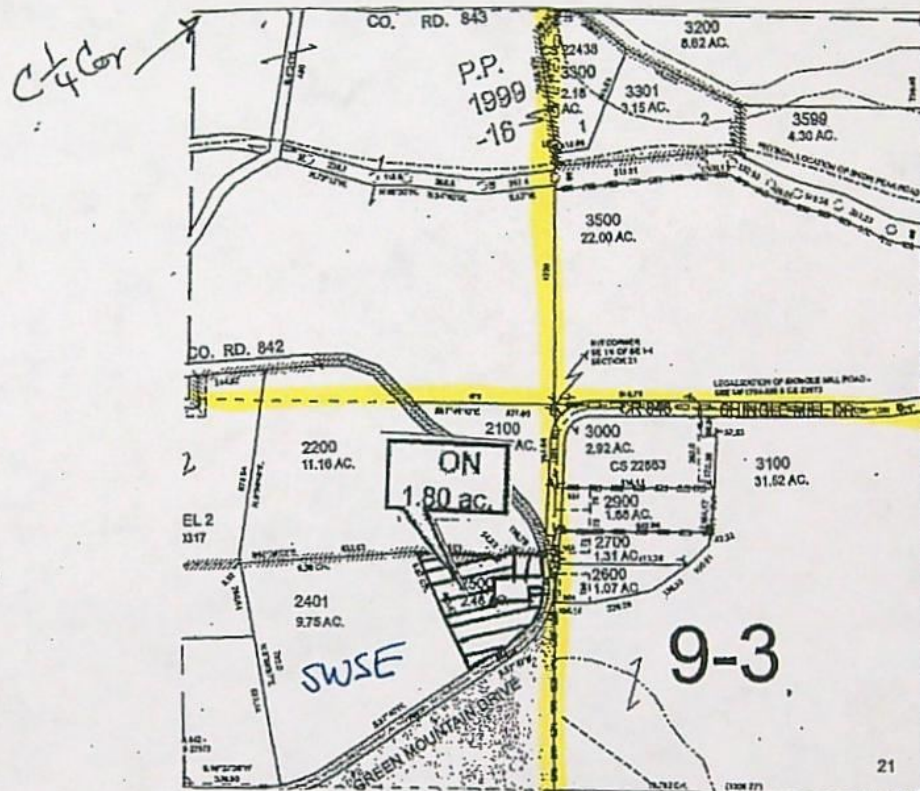
SEP 18 2019

OWRD



SW 1/4 of the SE 1/4

Scale - 1" = 600'



"ON Map"

District Transfer #T-2019-001
Certificate #72469

DLC:

WATER RIGHTS TRANSFER

Lacomb
Irrigation
District

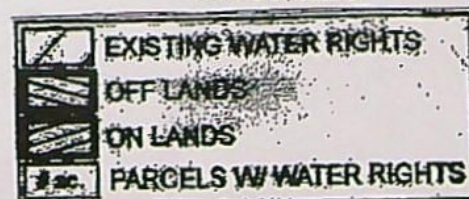
JACOB & JULIANNA FEWX
TAX LOT #2500

1.80 ACRES

Received by OWRD

DEC 27 2019

Salem, OR





CLAIM OF BENEFICIAL USE Site Report

Received by OWRD
OCT 29 2024

Salem, OR

Transfer Number: T - 13340

District Internal Notice #: T-2019-001

User Name: Lacombe Irrigation District

Place of Use:

USE	POD #	TWP	RNG	SEC	QQ	DLC	GOV'T LOT	TAX LOT	ACRES
IRRIG	#1	11S	1W	24	NW/NW			1100	6.50
IRRIG	#2	11S	1W	24	NW/SW			1100	5.00
IRRIG	#1	11S	1W	24	NW/NW			1100	20.90

District Conveyance System:

Description of Delivery System: Open Canal, some individual piping

Headgate: Yes Canal: OPEN

Beneficial Use:

Description of Beneficial Use: Grass / Hay

Method Used to Apply Water: Water Gun

Method Used to Calculate Beneficial Use: Measure Wheel


User Interviewed: ☒ Yes ☐ No

Beneficial Use Made as Authorized: ☒ Yes ☐ No

Description of Beneficial Use if Less than Authorized:

Inspected By: Sen Spencer

Date: 10-23-2024



THE UNIVERSITY OF CHICAGO
LIBRARY
1000 S. EAST ASIAN BLDG.
CHICAGO, ILL. 60607
U.S.A.
TEL: (312) 937-1234
FAX: (312) 937-1234
E-MAIL: library@uchicago.edu
WWW: www.uchicago.edu/library
The University of Chicago Library
1000 S. East Asian Bldg.
Chicago, IL 60607
U.S.A.
Tel: (312) 937-1234
Fax: (312) 937-1234
E-mail: library@uchicago.edu
Web: www.uchicago.edu/library

LINN COUNTY
SEC. 24 T11S R1W

Received by OWRD

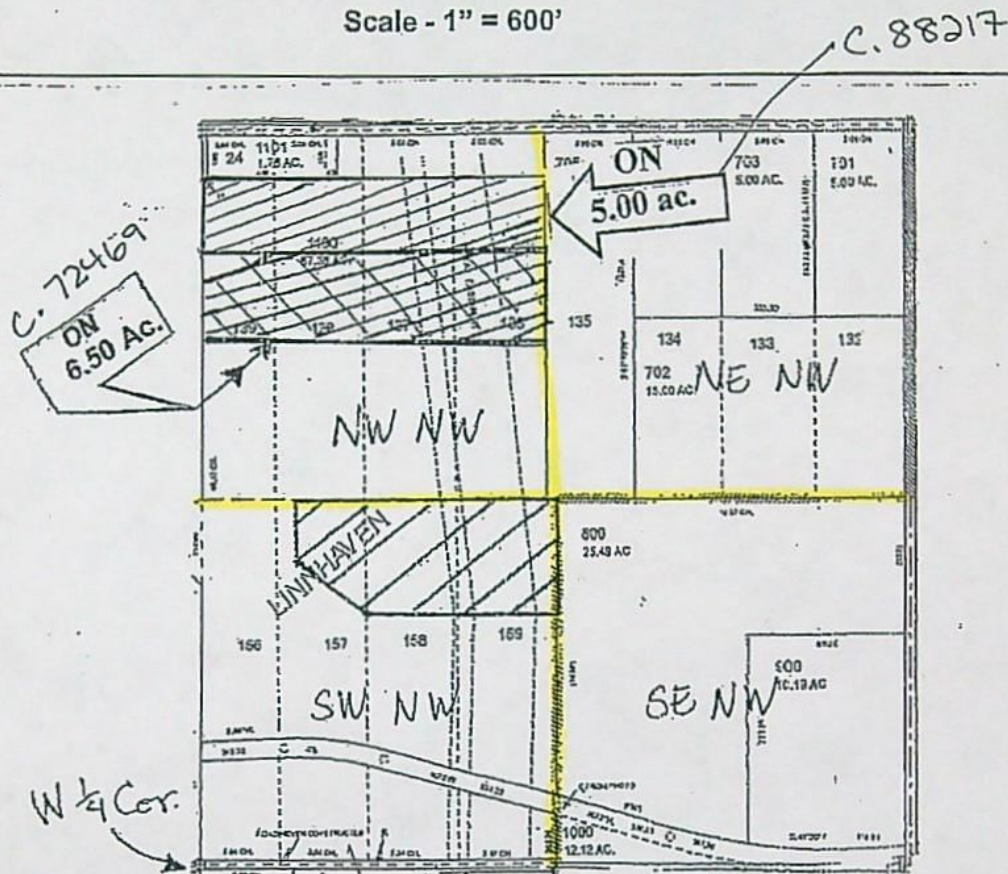
OCT 29 2024

Salem, OR



NW 1/4

Scale - 1" = 600'



"ON Map"

District Transfer #2019-001, #2019-002

Certificate #72469 & #88217

DLC:

WATER RIGHTS TRANSFER

Lacomb
Irrigation
District

PEASTER, MARTIN & ROSE
TAX LOT #1100

NW/NW 6.50 Ac. / #72469

NW/NW 5.00 Ac. / #88217

	EXISTING WATER RIGHTS
	PARCELS W/ WATER RIGHTS
	OFF LANDS
	ON LANDS 5.0 C. 88217

Received by OWRD

JAN 13 2020

Salem, OR

ON 6.50 C. 72469

T. 13340

OCT 29 2024

Salem, OR

LINN COUNTY
SEC. 24 T11S R1W

RECEIVED

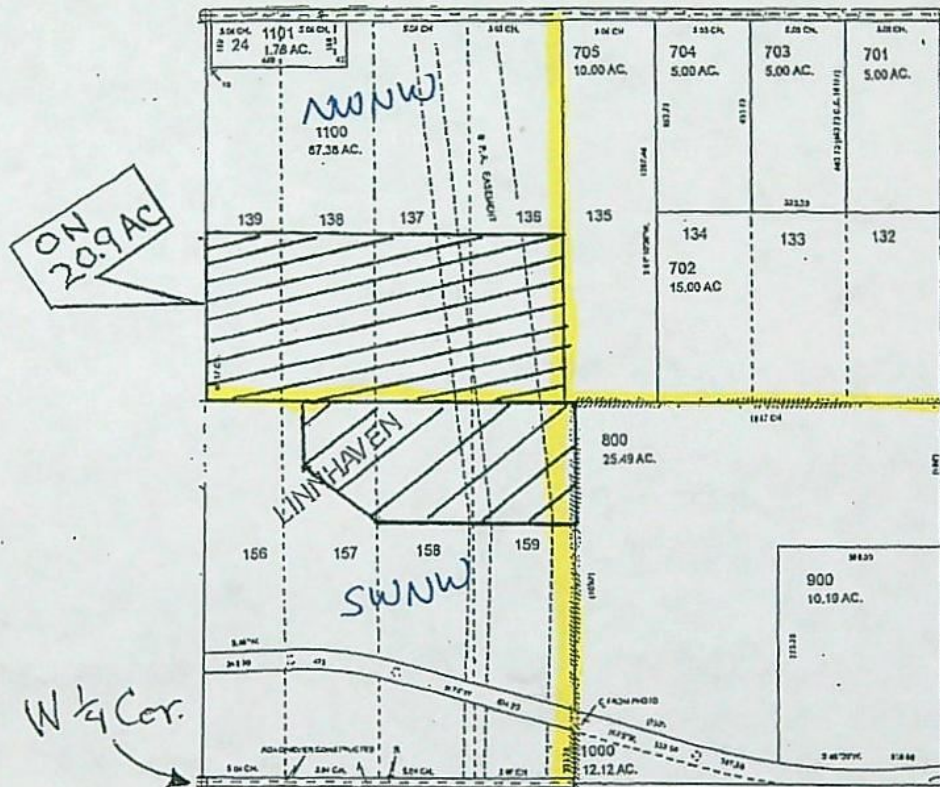
SEP 18 2019

OWRD



NW 1/4

Scale - 1" = 600'



"ON Map"

District Transfer #T-2019-001
Certificate #72469

DLC:

WATER RIGHTS TRANSFER

Lacomb
Irrigation
District

PEASTER, MARTIN & ROSE
TAX LOT #1100

20.90 ACRES NW NW

Received by OWRD

DEC 27 2019

Salem, OR



CLAIM OF BENEFICIAL USE Site Report

Transfer Number: T - 13340

District Internal Notice #: T-2019-001

User Name: Lacombe Irrigation District

Received by OWRD

OCT 29 2024

Place of Use:

Salem, OR

USE	POD #	TWP	RNG	SEC	QQ	DLC	GOV'T LOT	TAX LOT	ACRES
IRRIG	#1	11S	1E	30	SW/NW	40		1002	2.00

District Conveyance System:

Description of Delivery System: Open Canal, some individual piping

Headgate: Yes Canal: OPEN

Beneficial Use:

Description of Beneficial Use: Pasture, Grass

Method Used to Apply Water: Pipe, Sprinkler

Method Used to Calculate Beneficial Use: Measuring Wheel

User Interviewed: ☒ Yes ☐ No

Beneficial Use Made as Authorized: ☒ Yes ☐ No

Description of Beneficial Use if Less than Authorized:


Inspected By: Steve Spence

Date: 10-23-2024

Instructions: Attach and label the corresponding final proof map.

STATE OF NEW YORK

IN SENATE



January 1, 1900

REPORT OF THE

COMMISSIONER OF

THE LAND OFFICE

IN RESPONSE TO A RESOLUTION PASSED BY THE SENATE

AT ITS SESSION ON JANUARY 1, 1900

ALBANY: J.B. LEECH, STATE PRINTER, 1900

THE LAND OFFICE

ALBANY, N.Y.

1900

THE LAND OFFICE

ALBANY, N.Y.

Received by OWRD

OCT 29 2024

Salem, OR

LINN COUNTY
SEC. 30 T11S R1E

RECEIVED

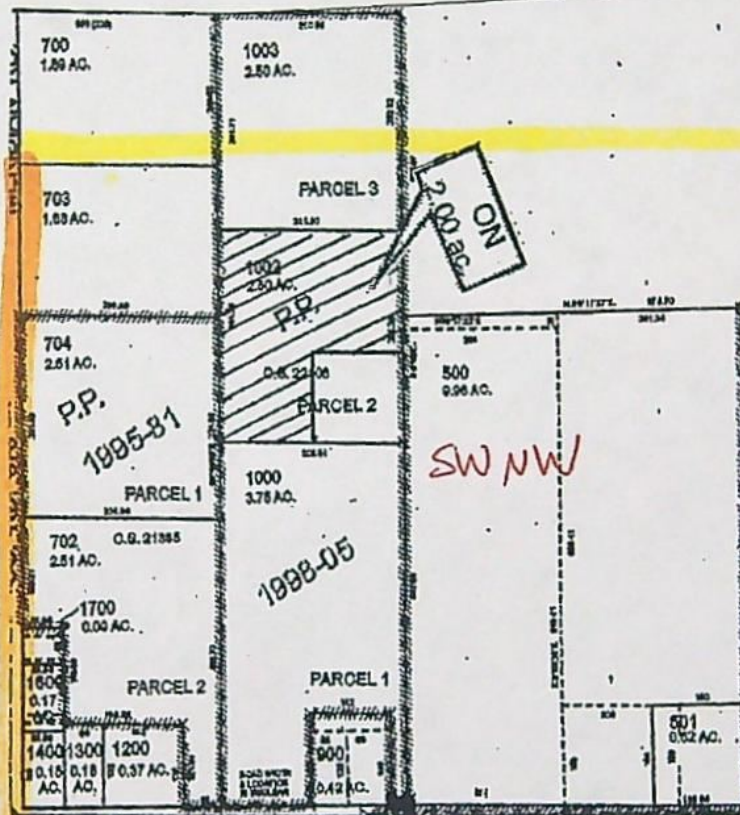
SEP 18 2019

OWRD



SW 1/4 of the NW 1/4

Scale - 1" = 600'



"ON Map"

District Transfer #T-2019-001
Certificate #72469

DLC: 40

WATER RIGHTS TRANSFER

Lacomb
Irrigation
District

DAVID & TRACI BLACK
TAX LOT #1002

2.00 ACRES

	EXISTING WATER RIGHTS
	OFF LANDS
	ON LANDS
	PARCELS W/ WATER RIGHTS



CLAIM OF BENEFICIAL USE Site Report

Received by OWRL

OCT 29 2024

Transfer Number: T - 13340

District Internal Notice #: T-2019-001

Salem, OR

User Name: Lacombe Irrigation District

Place of Use:

USE	POD #	TWP	RNG	SEC	QQ	DLC	GOV'T LOT	TAX LOT	ACRES
IRRIG	#1	11S	1W	13	SE/SW			602	4.00

District Conveyance System:

Description of Delivery System: Open Canal, some individual piping

Open Canal

Headgate: Yes Canal: OPEN

Beneficial Use:

Description of Beneficial Use: Grass Crop / Pasture

Method Used to Apply Water: sprinkler

Method Used to Calculate Beneficial Use: Acres calculated w/ measure wheel

User Interviewed: ☒ Yes () No

Beneficial Use Made as Authorized: ☒ Yes () No

Description of Beneficial Use if Less than Authorized:

Inspected By: Luiz Spunch Date: 10-23-2024

Instructions: Attach and label the corresponding final proof map.

Received by OWRD

OCT 29 2024

Salem, OR

LINN COUNTY
SEC. 13 T11S R1W

RECEIVED

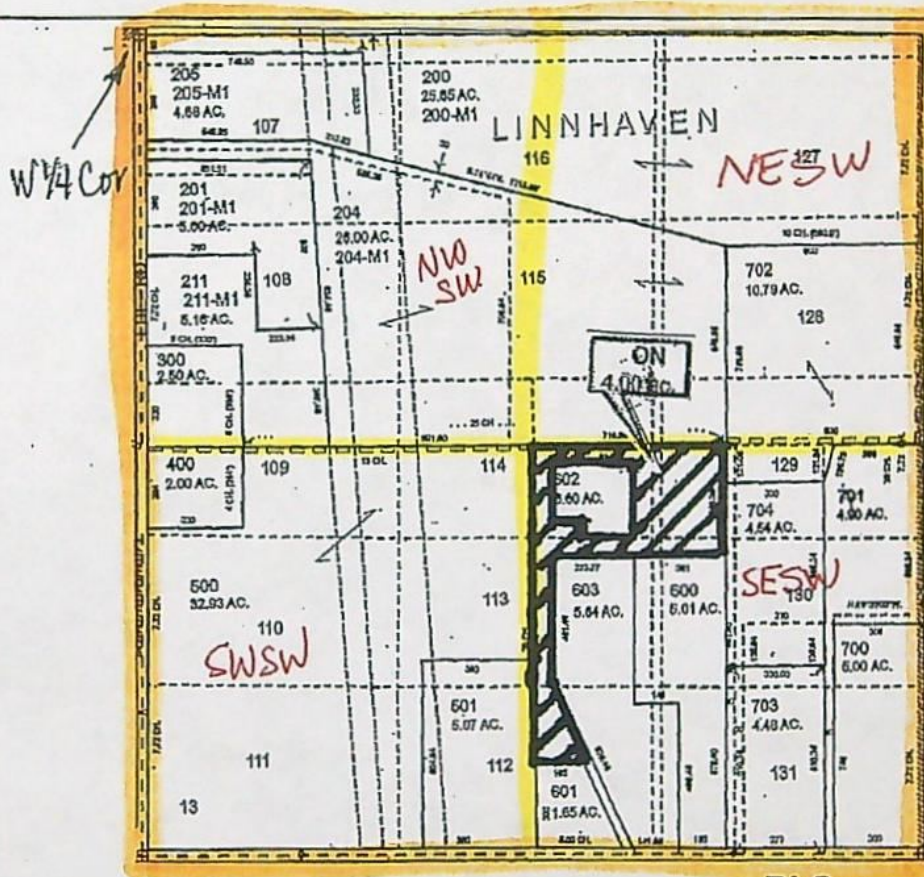
SEP 18 2019

OWRD



SE $\frac{1}{4}$ of the SW $\frac{1}{4}$

Scale - 1" = 600'



"ON Map"

District Transfer #T-2019-001

Certificate #72469

DLC:

WATER RIGHTS TRANSFER

Lacomb
Irrigation
District

DAVID BERGER
TAX LOT #602

4.00 ACRES

	EXISTING WATER RIGHTS
	OFF LANDS
	ON LANDS
	PARCELS W/ WATER RIGHTS



CLAIM OF BENEFICIAL USE

Site Report

Received by OWRD

OCT 29 2024

Salem, OR

Transfer Number: T - 13340

District Internal Notice #: T-2019-001

User Name: Lacombe Irrigation District

Place of Use:

USE	POD #	TWP	RNG	SEC	QQ	DLC	GOV'T LOT	TAX LOT	ACRES
IRRIG	#1	11S	1E	30	SW/NW	40		1000	2.50

District Conveyance System:

Description of Delivery System: Open Canal, some individual piping

Headgate: Yes Canal: OPEN

Beneficial Use:

Description of Beneficial Use: Pasture / Hay / Garden
Method Used to Apply Water: Sprinklers

Method Used to Calculate Beneficial Use: Measure Wheel

User Interviewed: ☒ Yes ☐ No

Beneficial Use Made as Authorized: ☒ Yes ☐ No

Description of Beneficial Use if Less than Authorized:

Inspected By: Sean Spencer Date: 10-23-2024

Instructions: Attach and label the corresponding final proof map.

McKinnon 2.50

Received by OWRD

OCT 29 2024

Salem, OR

LINN COUNTY
SEC. 30 T11S R1E



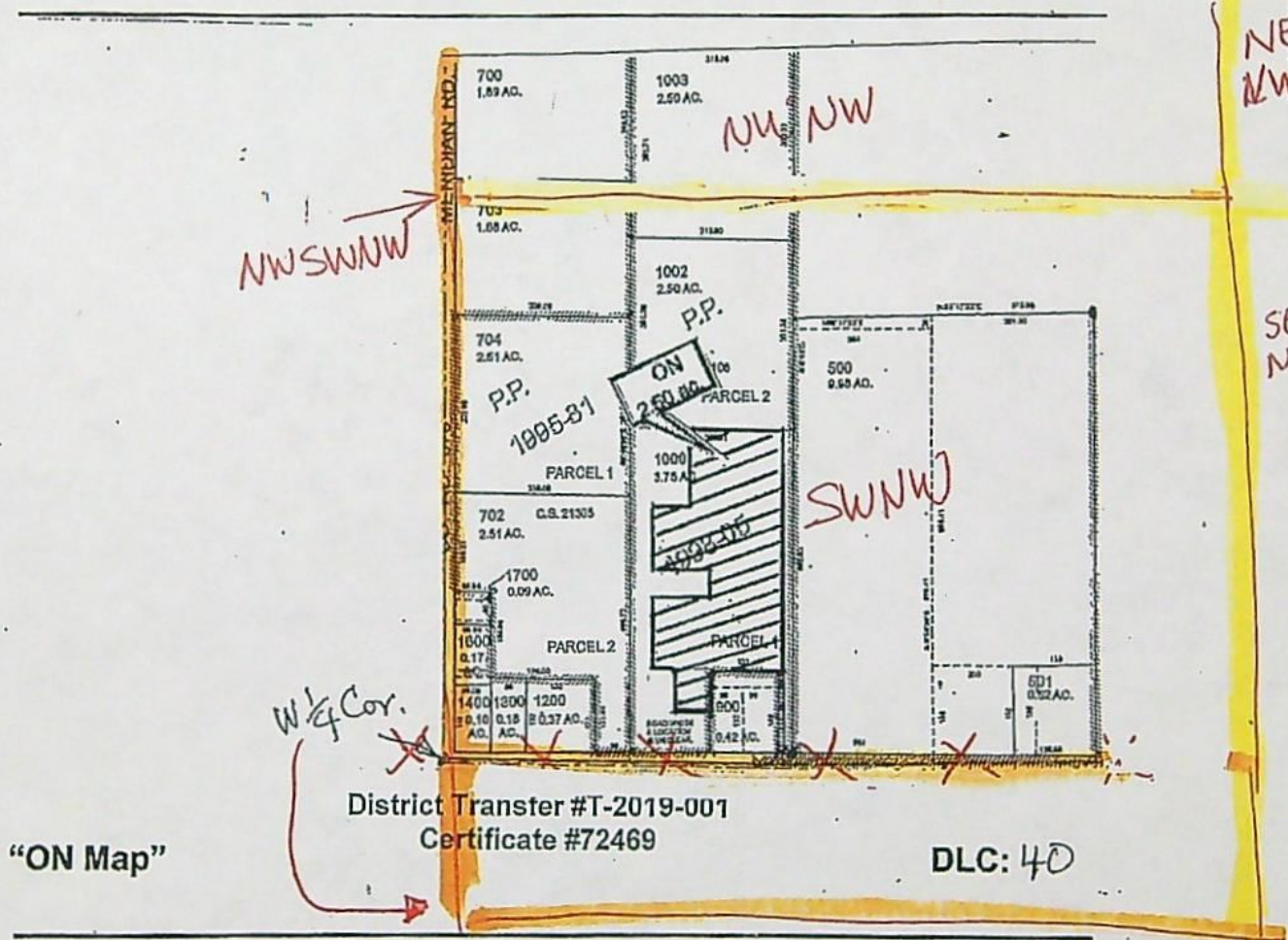
SW 1/4 of the NW 1/4

Scale - 1" = 600'

RECEIVED

SEP 18 2019

OWRD



"ON Map"

District Transfer #T-2019-001
Certificate #72469

DLC: 40

WATER RIGHTS TRANSFER

Lacomb
Irrigation
District

SCOTT & SOPHIE MCKINNON
TAX LOT #1000

2.50 ACRES

	EXISTING WATER RIGHTS
	OFF LANDS
	ON LANDS
	PARCELS W/ WATER RIGHTS



CLAIM OF BENEFICIAL USE

Site Report

Received by OWRD

OCT 29 2024

Salem, OR

Transfer Number: T - 13340

District Internal Notice #: T-2019-001

User Name: Lacombe Irrigation District

Place of Use:

USE	POD #	TWP	RNG	SEC	QQ	DLC	GOV'T LOT	TAX LOT	ACRES
IRRIG	#1	11S	1W	9	SE/SW			600	2.0

District Conveyance System:

Description of Delivery System: Open Canal, some individual piping

Headgate: YES Canal: OPEN

Beneficial Use:

Description of Beneficial Use: Grass Pasture / Garden

Method Used to Apply Water: Sprinkler

Method Used to Calculate Beneficial Use: Measure Wheel

User Interviewed: ☒ Yes ☐ No

Beneficial Use Made as Authorized: ☒ Yes ☐ No

Description of Beneficial Use if Less than Authorized:

Inspected By: Seth Spencer

Date: 10-23-2024
2024
SOS

Instructions: Attach and label the corresponding final proof map.

10.1

10.2

10.3

10.4

10.5

10.6

10.7

10.8

10.9

10.10

10.11

10.12

10.13

10.14

10.15

10.16

10.17

10.18

10.19

10.20

10.21

10.22

10.23

10.24

10.25

10.26

10.27

10.28

10.29

10.30

10.31

10.32

10.33

10.34

10.35

10.36

10.37

10.38

10.39

10.40

10.41

10.42

10.43

10.44

10.45

10.46

10.47

10.48

10.49

10.50

10.51

10.52

10.53

10.54

10.55

10.56

10.57

10.58

10.59

10.60

10.61

10.62

10.63

10.64

10.65

10.66

10.67

10.68

10.69

10.70

10.71

10.72

10.73

10.74

10.75

10.76

10.77

10.78

10.79

10.80

10.81

10.82

10.83

10.84

10.85

10.86

10.87

10.88

10.89

10.90

10.91

10.92

10.93

10.94

10.95


10.96

10.97

10.98

10.99

10.100



Received by OWRD

OCT 29 2024

Salem, OR

LINN COUNTY
SEC. 9 T11S R1W *SW 1/4* RECEIVED

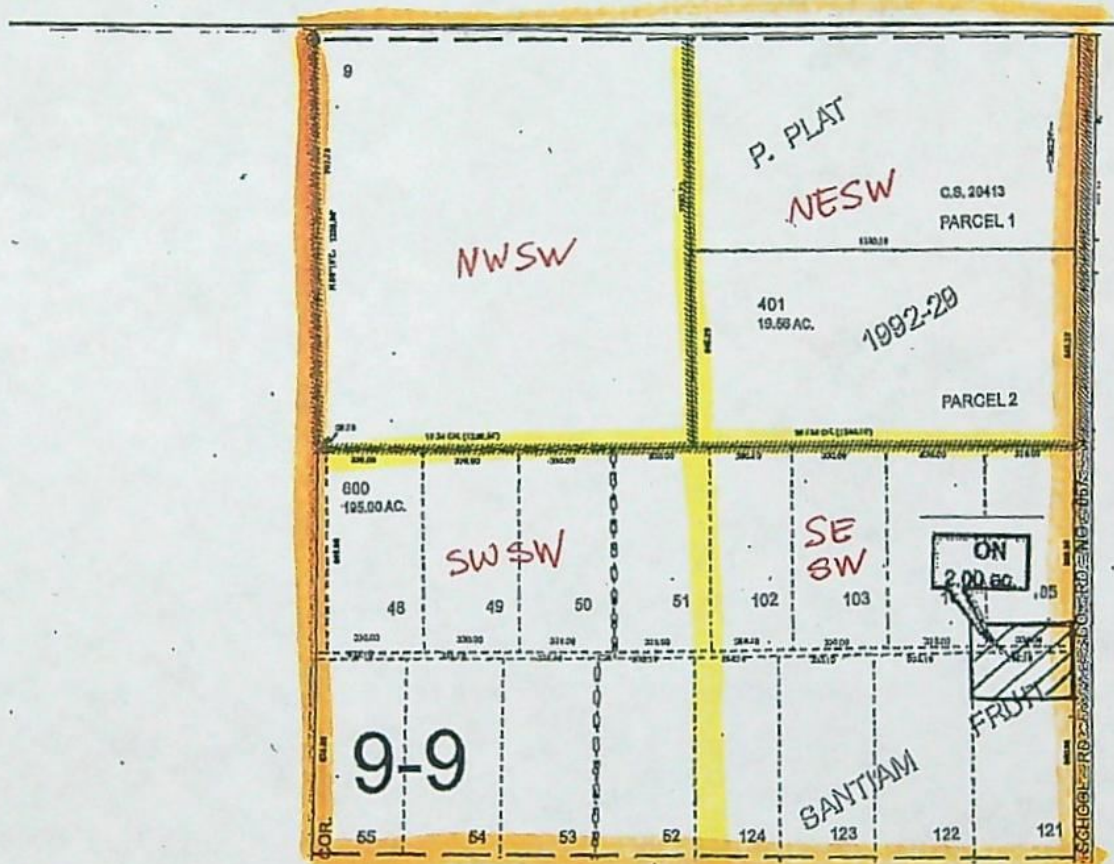
SEP 18 2019

OWRD



SE 1/4 of the SW 1/4

Scale - 1" = 600'



"ON Map"

District Transfer #T-2019-001
Certificate #72469

DLC:

WATER RIGHTS TRANSFER

Lacomb
Irrigation
District

Frank Cawrse
Tax Lot #600

2.00 ACRES

	EXISTING WATER RIGHTS
	OFF LANDS
	ON LANDS
	PARCELS W/ WATER RIGHTS



CLAIM OF BENEFICIAL USE Site Report

Received by OWRD
OCT 29 2024

Salem, OR

Transfer Number: T - 13340

District Internal Notice #: T-2019-001

User Name: Lacombe Irrigation District

Place of Use:

USE	POD #	TWP	RNG	SEC	QQ	DLC	GOV'T LOT	TAX LOT	ACRES
IRRIG	#1	11S	1W	10	NE/SW			206	1.0

District Conveyance System:

Description of Delivery System: Open Canal, some individual piping

Headgate: yes Canal: OPEN

Beneficial Use:

Description of Beneficial Use: Pasture

Method Used to Apply Water: Sprinkler

Method Used to Calculate Beneficial Use: Measure Wheel

User Interviewed: ☒ Yes ☐ No

Beneficial Use Made as Authorized: ☒ Yes ☐ No


Description of Beneficial Use if Less than Authorized:

Inspected By: Steve Spencer

Date: 10-23-2024

Instructions: Attach and label the corresponding final proof map.

THE UNIVERSITY OF
MICHIGAN



Department of
Psychology

Psychology 101
Lecture 10

Psychology 101
Lecture 10

Psychology 101
Lecture 10

Psychology 101
Lecture 10

Psychology 101
Lecture 10

Psychology 101
Lecture 10

Psychology 101
Lecture 10

Psychology 101
Lecture 10

Psychology 101
Lecture 10

Received by OWRD

OCT 29 2024

Salem, OR

LINN COUNTY
SEC. 10 T11S R1W

RECEIVED

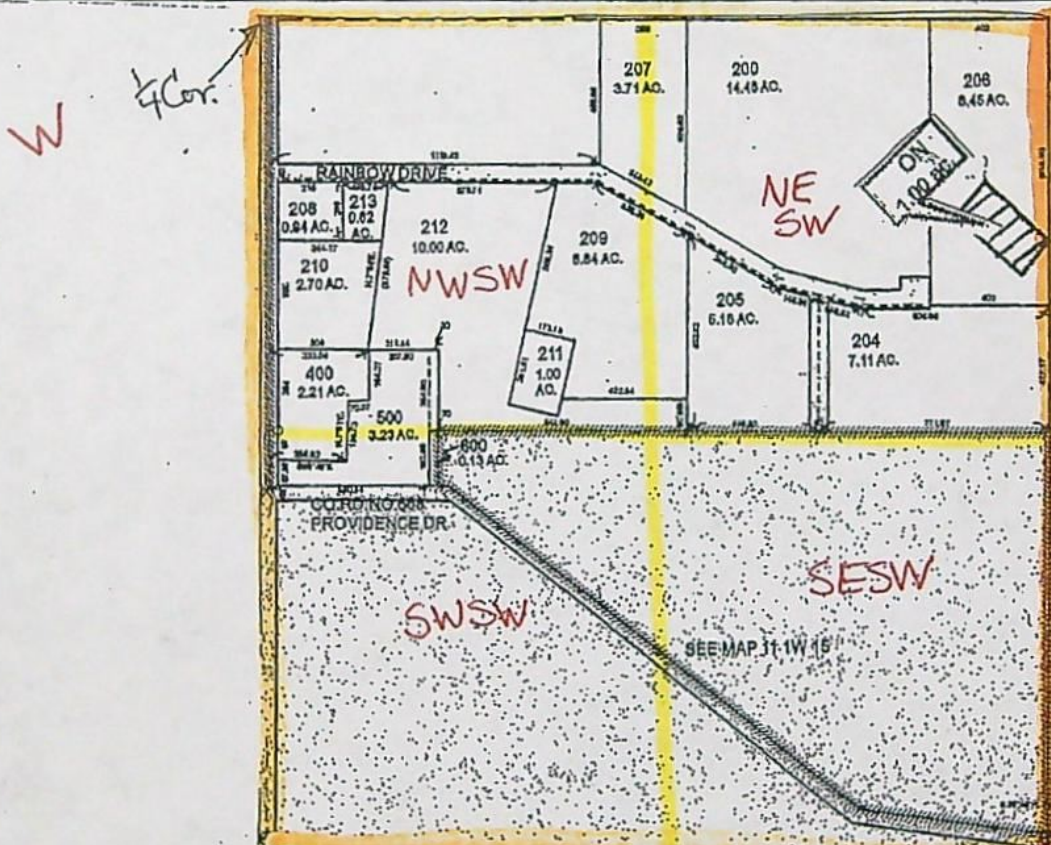
SEP 18 2019

OWRD



SW 1/4

Scale - 1" = 600'



"ON Map"

District Transfer #T-2019-001
Certificate #72469

DLC:

WATER RIGHTS TRANSFER

Lacomb
Irrigation
District

McCALL, MARTI
TAX LOT #206

1.00 ACRES in NESW

	EXISTING WATER RIGHTS
	OFF LANDS
	ON LANDS
	PARCELS W/ WATER RIGHTS



CLAIM OF BENEFICIAL USE Site Report

Received by OWRD

OCT 29 2024

Salem, OR

Transfer Number: T - 13340

District Internal Notice #: T-2019-001

User Name: Lacombe Irrigation District

Place of Use:

USE	POD #	TWP	RNG	SEC	QQ	DLC	GOV'T LOT	TAX LOT	ACRES
IRRIG	#1	11S	1W	13	NE/SW			204	1.00

District Conveyance System:

Description of Delivery System: Open Canal, some individual piping

Headgate: yes Canal: OPEN

Beneficial Use:

Description of Beneficial Use: Pasture

Method Used to Apply Water: Sprinklers

Method Used to Calculate Beneficial Use: Measure Wheel

User Interviewed: ☒ Yes ☐ No


Beneficial Use Made as Authorized: ☒ Yes ☐ No

Description of Beneficial Use if Less than Authorized:

Inspected By: Scott Spencer

Date: 10-23-2024

Instructions: Attach and label the corresponding final proof map.



NATIONAL ENDOWMENT FOR THE ARTS

1. Name of the artist or creator

2. Title of the work

3. Date of completion

4. Place of origin

5. Description of the work (including materials, techniques, and any other relevant information)

6. Statement of the artist or creator regarding the work's significance and its relationship to the artist's body of work

7. Statement of the artist or creator regarding the work's historical and cultural context

8. Statement of the artist or creator regarding the work's current and future value

9. Statement of the artist or creator regarding the work's impact on the art world and its audience

10. Statement of the artist or creator regarding the work's relationship to the artist's other works

11. Statement of the artist or creator regarding the work's relationship to the artist's life and career

12. Statement of the artist or creator regarding the work's relationship to the artist's community and the world

13. Statement of the artist or creator regarding the work's relationship to the artist's legacy

14. Statement of the artist or creator regarding the work's relationship to the artist's future

Received by OWRD
OCT 29 2024
Salem, OR

LINN COUNTY
SEC. 13 T11S R1W *SW 1/4* RECEIVED

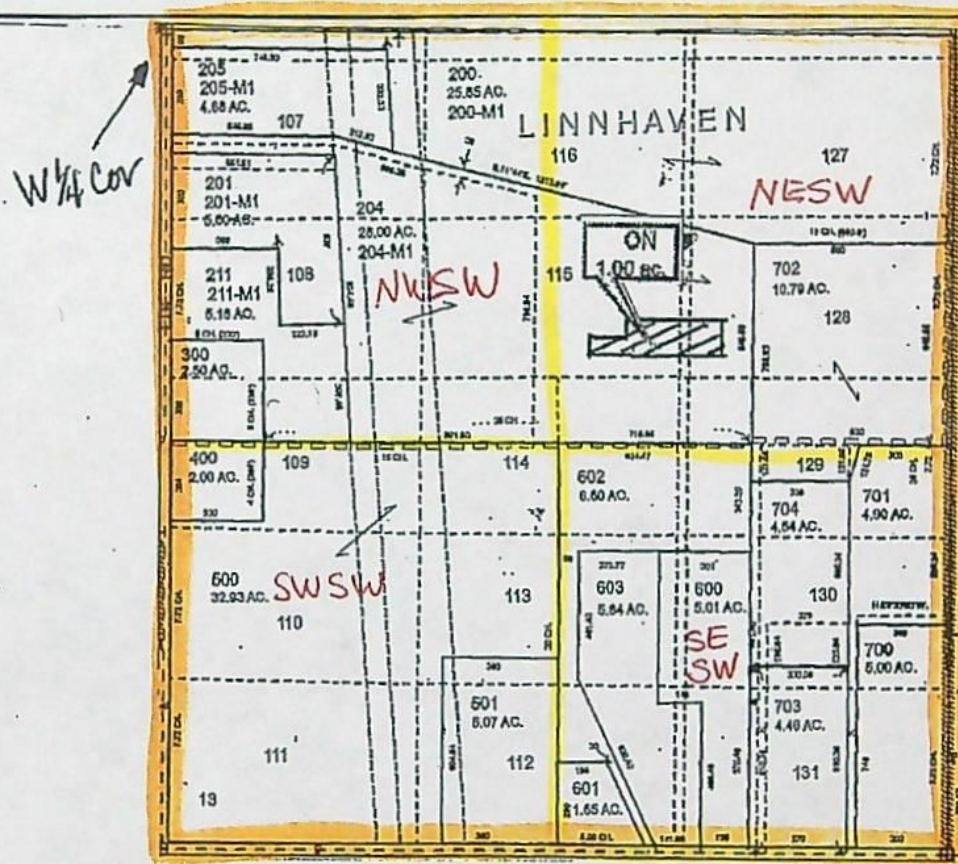


SEP 18 2019

OWRD

NE 1/4 of the SW 1/4

Scale - 1" = 600'





CLAIM OF BENEFICIAL USE Site Report

Transfer Number: T - 13340

District Internal Notice #: T-2019-001 Received by OWRD

User Name: Lacombe Irrigation District

OCT 29 2024

Place of Use:

Salem, OR

USE	POD #	TWP	RNG	SEC	QQ	DLC	GOV'T LOT	TAX LOT	ACRES
IRRIG	#1	11S	1W	14	NE/SE			909	2.00

District Conveyance System:

Description of Delivery System: Open Canal, some individual piping

open canal, piping

Headgate: yes Canal: OPEN

Beneficial Use:

Description of Beneficial Use: Pasture/Hay

Method Used to Apply Water: Sprinkler

Method Used to Calculate Beneficial Use: Measure Wheel


User Interviewed: ☒ Yes ☐ No

Beneficial Use Made as Authorized: ☒ Yes ☐ No

Description of Beneficial Use if Less than Authorized:

Inspected By: Seth Spencer Date: 10-23-24

Instructions: Attach and label the corresponding final proof map.



THE UNIVERSITY OF CALIFORNIA, SAN DIEGO

San Diego, California

Page 1

THE UNIVERSITY OF CALIFORNIA, SAN DIEGO

San Diego, California

Page 1

THE UNIVERSITY OF CALIFORNIA, SAN DIEGO

San Diego, California

Page 1

THE UNIVERSITY OF CALIFORNIA, SAN DIEGO

San Diego, California

Page 1

THE UNIVERSITY OF CALIFORNIA, SAN DIEGO

San Diego, California

Page 1

THE UNIVERSITY OF CALIFORNIA, SAN DIEGO

San Diego, California

Page 1

THE UNIVERSITY OF CALIFORNIA, SAN DIEGO

San Diego, California

Page 1

THE UNIVERSITY OF CALIFORNIA, SAN DIEGO

San Diego, California

Page 1

THE UNIVERSITY OF CALIFORNIA, SAN DIEGO

San Diego, California

Page 1

THE UNIVERSITY OF CALIFORNIA, SAN DIEGO

San Diego, California

Page 1

THE UNIVERSITY OF CALIFORNIA, SAN DIEGO

San Diego, California

Page 1

THE UNIVERSITY OF CALIFORNIA, SAN DIEGO

San Diego, California

Page 1

THE UNIVERSITY OF CALIFORNIA, SAN DIEGO

OCT 29 2024

Salem, OR

LINN COUNTY
SEC. 14 T11S R1W

SE 1/4

RECEIVED

SEP 18 2019

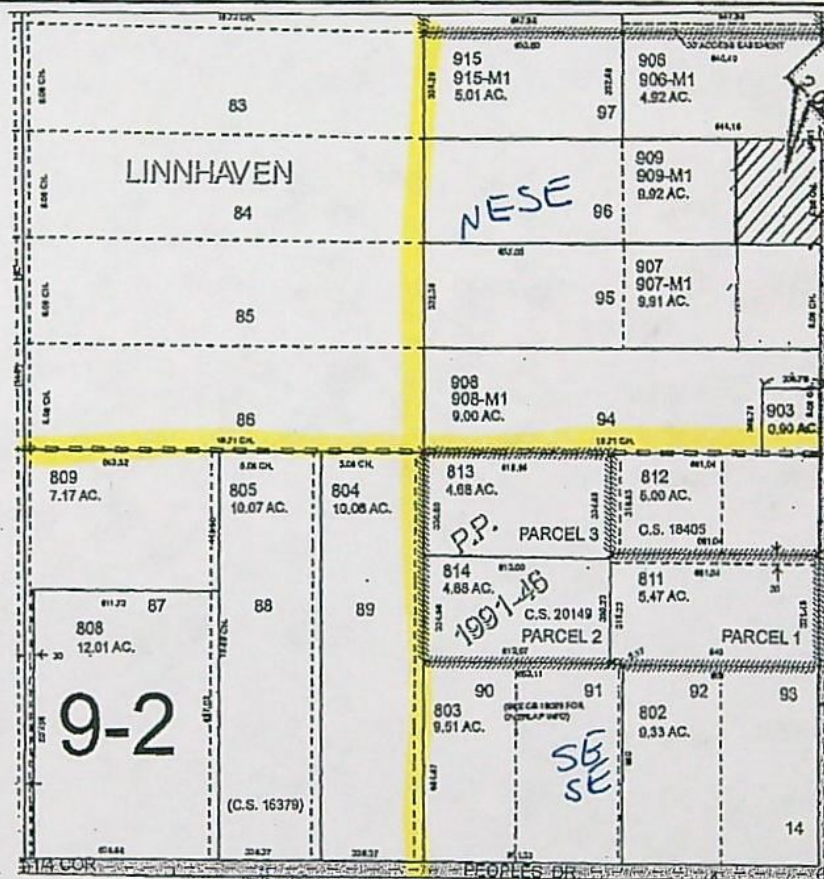
OWRD



NE 1/4 of the SE 1/4

Scale - 1" = 600'

E 1/4 Cor



"ON Map"

District Transfer #T-2019-001
Certificate #72469

DLC:

WATER RIGHTS TRANSFER

Lacomb
Irrigation
District

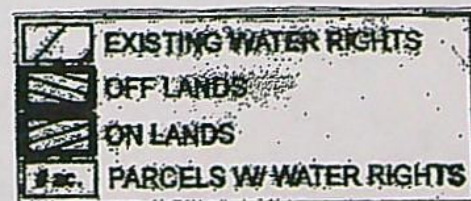
MIKE & SHERYL KIZER
TAX LOT #909

2.00 ACRES

Received by OWRD

DEC 27 2019

Salem, OR





CLAIM OF BENEFICIAL USE Site Report

Transfer Number: T - 13340

District Internal Notice #: T-2019-001 Received by OWRD

User Name: Lacombe Irrigation District

OCT 29 2024

Place of Use:

Salem, OR

USE	POD #	TWP	RNG	SEC	QQ	DLC	GOV'T LOT	TAX LOT	ACRES
IRRIG	#1	11S	1W	14	SW/SE			804	1.00

District Conveyance System:

Description of Delivery System: Open Canal, some individual piping

Headgate: yes Canal: OPEN

Beneficial Use:

Description of Beneficial Use: Pasture Grass

Method Used to Apply Water: Sprinkler

Method Used to Calculate Beneficial Use: Measure Wheel

User Interviewed: ☒ Yes ☐ No

Beneficial Use Made as Authorized: ☒ Yes ☐ No

Description of Beneficial Use if Less than Authorized:

Inspected By: Seth Spence Date: 10-23-2024

Instructions: Attach and label the corresponding final proof map.

CLASS OF RESEARCH

1.0

1.0

1.0

1.0

1.0

1.0	1.0	1.0	1.0	1.0	1.0	1.0	1.0	1.0	1.0
1.0	1.0	1.0	1.0	1.0	1.0	1.0	1.0	1.0	1.0

1.0

1.0

1.0

1.0

1.0


1.0

1.0

1.0

1.0

1.0


 EXISTING WATER RIGHTS
 OFF LANDS
 ON LANDS
 PARCELS W/ WATER RIGHTS



CLAIM OF BENEFICIAL USE Site Report

Transfer Number: T - 13340

District Internal Notice #: T-2019-001

Received by OWRD

User Name: Lacombe Irrigation District

OCT 29 2024

Place of Use:

Salem, OR

USE	POD #	TWP	RNG	SEC	QQ	DLC	GOV'T LOT	TAX LOT	ACRES
IRRIG	#1	11S	1W	15	NW/NE			206	1.80
IRRIG	#1	11S	1W	15	NE/NW			206	0.70

District Conveyance System:

Description of Delivery System: Open Canal, some individual piping

open canal

Headgate: Yes Canal: OPEN

Beneficial Use:

Description of Beneficial Use: Orchard - fruit

Method Used to Apply Water: Sprinkler

Method Used to Calculate Beneficial Use: Measure wheel

User Interviewed: ☒ Yes () No

Beneficial Use Made as Authorized: ☒ Yes () No

Description of Beneficial Use if Less than Authorized:

Inspected By: Sean Spencer

Date: 10-23-2024

Instructions: Attach and label the corresponding final proof map.

1914

1914

1914

1914

1914

1914

1914

1914

1914

OCT 29 2024

RECEIVED


SEP 18 2019

OWRD



NE $\frac{1}{4}$ of the NW $\frac{1}{4}$;NW $\frac{1}{4}$ of the NE $\frac{1}{4}$

Scale - 1" = 600'



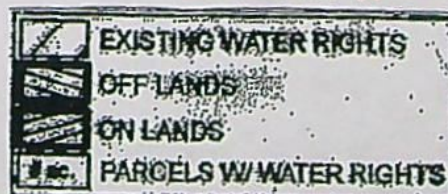
District Transfer #T-2019-001
Certificate #72469

DLC:

**Lacomb
Irrigation
District**

BRUNETTE, CHRIS
TAX LOT #206
TAX LOT #206

0.70 ACRES NE NW
1.80 ACRES NW NE





CLAIM OF BENEFICIAL USE Site Report

Transfer Number: T - 13340

District Internal Notice #: T-2019-001 Received by OWRD

User Name: Lacombe Irrigation District

OCT 29 2024

Place of Use:

Salem, OR

USE	POD #	TWP	RNG	SEC	QQ	DLC	GOV'T LOT	TAX LOT	ACRES
IRRIG	#1	11S	1W	15	NE/NW			314	3.00

District Conveyance System:

Description of Delivery System: Open Canal, some individual piping

Headgate: NO Canal: OPEN

Beneficial Use:

Description of Beneficial Use: Hazelnut Orchard

Method Used to Apply Water: Water Tank Distribution

Method Used to Calculate Beneficial Use: Measure Wheel

User Interviewed: ☒ Yes ☐ No

Beneficial Use Made as Authorized: ☒ Yes ☐ No

Description of Beneficial Use if Less than Authorized:

Inspected By: Steve Spence

Date: 10-23-2024

Instructions: Attach and label the corresponding final proof map.

Spahn 3.0

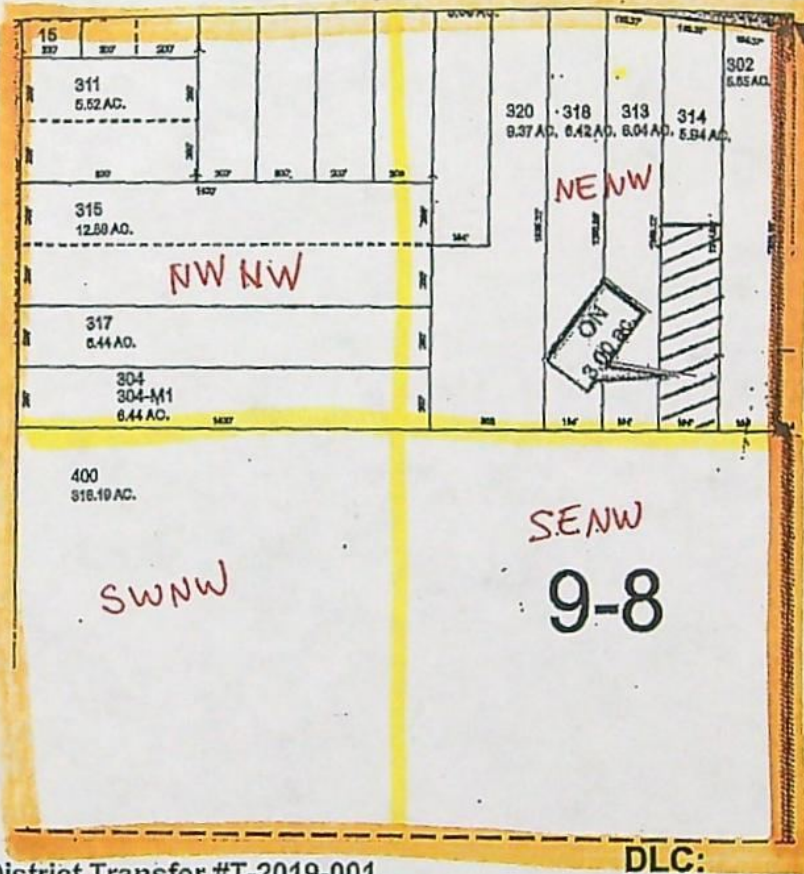
Received by OWRD
OCT 29 2024
Salem, OR

LINN COUNTY
SEC. 15 T11S R1W NW 1/4

RECEIVED
SEP 18 2019
OWRD



NE 1/4 of the NW 1/4
Scale - 1" = 600'



"ON Map"

District Transfer #T-2019-001
Certificate #72469

DLC:

WATER RIGHTS TRANSFER

Lacomb
Irrigation
District

MARGARET SPAHN &
DON MARKOWITZ
TAX LOT #314

3.00 ACRES

	EXISTING WATER RIGHTS
	OFF LANDS
	ON LANDS
	PARCELS W/ WATER RIGHTS



CLAIM OF BENEFICIAL USE Site Report

Transfer Number: T - 13340

District Internal Notice #: T-2019-001 Received by OWRD

User Name: Lacombe Irrigation District

OCT 29 2024

Place of Use:

Salem, OR

USE	POD #	TWP	RNG	SEC	QQ	DLC	GOV'T LOT	TAX LOT	ACRES
IRRIG	#1	11S	1W	36	NE/NE			105	4.00

District Conveyance System:

Description of Delivery System: Open Canal, some individual piping

Headgate: Yes Canal: OPEN

Beneficial Use:

Description of Beneficial Use: Grass / Hay / Pasture

Method Used to Apply Water: Sprinkler

Method Used to Calculate Beneficial Use: Measure Wheel

User Interviewed: ☒ Yes ☐ No


Beneficial Use Made as Authorized: ☒ Yes ☐ No

Description of Beneficial Use if Less than Authorized:

Inspected By: Seth Spencer

Date: 10-23-24

Instructions: Attach and label the corresponding final proof map.



Die Stadt ist ein Zentrum der Verwaltung und des Handels. Sie ist die Hauptstadt des Landes und hat eine lange Geschichte. Die Stadt ist in verschiedene Viertel unterteilt, die jeweils eine bestimmte Funktion haben. Die Altstadt ist das Zentrum der Stadt und hat viele historische Gebäude. Die Vorstadt ist ein Bereich, der sich außerhalb der Altstadt befindet und oft aus kleineren Häusern besteht. Die Neubausiedlung ist ein Bereich, der in der jüngeren Vergangenheit entstanden ist und oft aus modernen Gebäuden besteht.

Stadtteil	Fläche (km²)	Bevölkerung (2019)	Wohnfläche (m²)
Altstadt	0,5	1.200	150.000
Vorstadt	1,0	2.500	300.000
Neubausiedlung	2,0	5.000	600.000
Gesamt	3,5	8.700	1.050.000

Die Stadt ist ein Zentrum der Verwaltung und des Handels. Sie ist die Hauptstadt des Landes und hat eine lange Geschichte. Die Stadt ist in verschiedene Viertel unterteilt, die jeweils eine bestimmte Funktion haben. Die Altstadt ist das Zentrum der Stadt und hat viele historische Gebäude. Die Vorstadt ist ein Bereich, der sich außerhalb der Altstadt befindet und oft aus kleineren Häusern besteht. Die Neubausiedlung ist ein Bereich, der in der jüngeren Vergangenheit entstanden ist und oft aus modernen Gebäuden besteht.

Die Stadt ist ein Zentrum der Verwaltung und des Handels. Sie ist die Hauptstadt des Landes und hat eine lange Geschichte. Die Stadt ist in verschiedene Viertel unterteilt, die jeweils eine bestimmte Funktion haben. Die Altstadt ist das Zentrum der Stadt und hat viele historische Gebäude. Die Vorstadt ist ein Bereich, der sich außerhalb der Altstadt befindet und oft aus kleineren Häusern besteht. Die Neubausiedlung ist ein Bereich, der in der jüngeren Vergangenheit entstanden ist und oft aus modernen Gebäuden besteht.

Die Stadt ist ein Zentrum der Verwaltung und des Handels. Sie ist die Hauptstadt des Landes und hat eine lange Geschichte. Die Stadt ist in verschiedene Viertel unterteilt, die jeweils eine bestimmte Funktion haben. Die Altstadt ist das Zentrum der Stadt und hat viele historische Gebäude. Die Vorstadt ist ein Bereich, der sich außerhalb der Altstadt befindet und oft aus kleineren Häusern besteht. Die Neubausiedlung ist ein Bereich, der in der jüngeren Vergangenheit entstanden ist und oft aus modernen Gebäuden besteht.

Die Stadt ist ein Zentrum der Verwaltung und des Handels. Sie ist die Hauptstadt des Landes und hat eine lange Geschichte. Die Stadt ist in verschiedene Viertel unterteilt, die jeweils eine bestimmte Funktion haben. Die Altstadt ist das Zentrum der Stadt und hat viele historische Gebäude. Die Vorstadt ist ein Bereich, der sich außerhalb der Altstadt befindet und oft aus kleineren Häusern besteht. Die Neubausiedlung ist ein Bereich, der in der jüngeren Vergangenheit entstanden ist und oft aus modernen Gebäuden besteht.

Die Stadt ist ein Zentrum der Verwaltung und des Handels. Sie ist die Hauptstadt des Landes und hat eine lange Geschichte. Die Stadt ist in verschiedene Viertel unterteilt, die jeweils eine bestimmte Funktion haben. Die Altstadt ist das Zentrum der Stadt und hat viele historische Gebäude. Die Vorstadt ist ein Bereich, der sich außerhalb der Altstadt befindet und oft aus kleineren Häusern besteht. Die Neubausiedlung ist ein Bereich, der in der jüngeren Vergangenheit entstanden ist und oft aus modernen Gebäuden besteht.

Die Stadt ist ein Zentrum der Verwaltung und des Handels. Sie ist die Hauptstadt des Landes und hat eine lange Geschichte. Die Stadt ist in verschiedene Viertel unterteilt, die jeweils eine bestimmte Funktion haben. Die Altstadt ist das Zentrum der Stadt und hat viele historische Gebäude. Die Vorstadt ist ein Bereich, der sich außerhalb der Altstadt befindet und oft aus kleineren Häusern besteht. Die Neubausiedlung ist ein Bereich, der in der jüngeren Vergangenheit entstanden ist und oft aus modernen Gebäuden besteht.

Received by OWRD

OCT 29 2024

Salem, OR

LINN COUNTY
SEC. 36 T11S R1W NE 1/4 **RECEIVED**

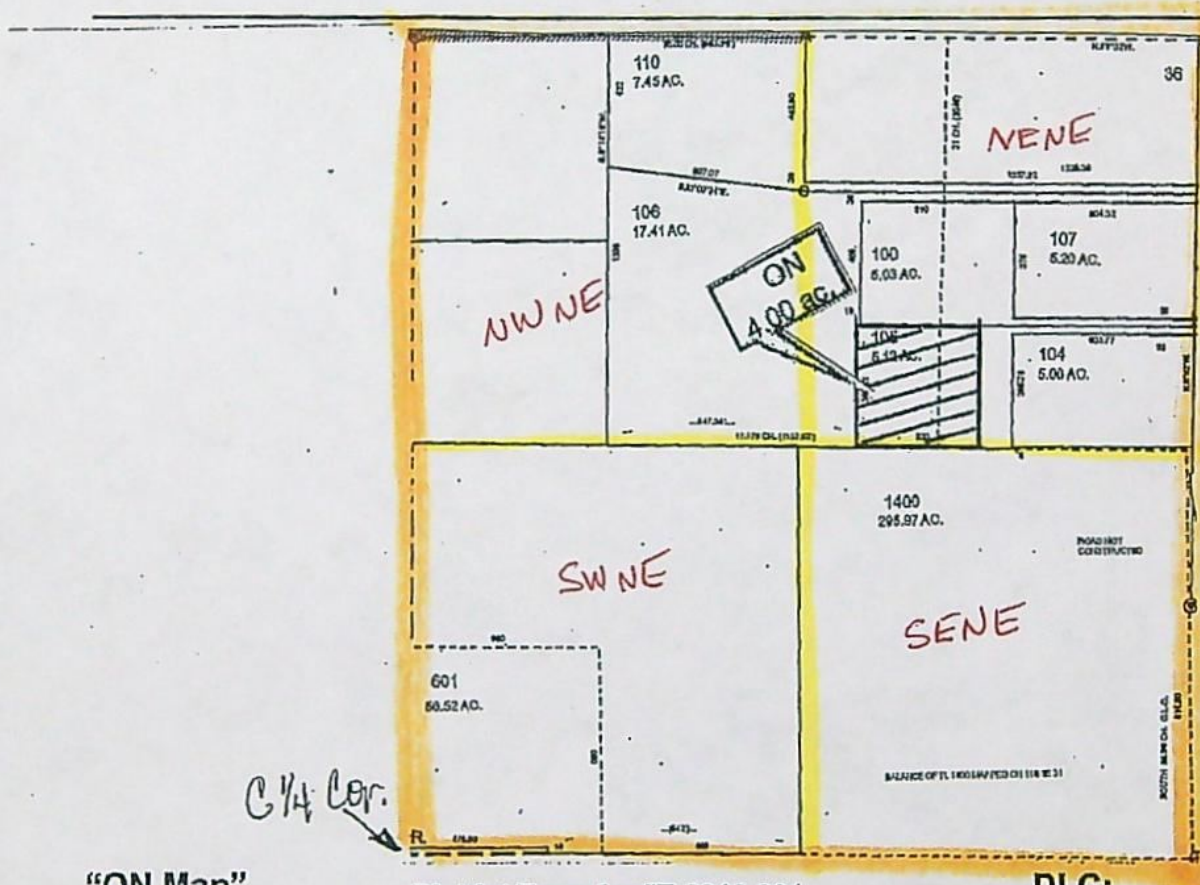


SEP 18 2019

OWRD

NE 1/4 of the NE 1/4

Scale - 1" = 600'



"ON Map"

District Transfer #T-2019-001
Certificate #72469

DLC:

WATER RIGHTS TRANSFER

Lacomb
Irrigation
District

MARVIN & KRISTI BORNTAGER
TAX LOT #105

4.00 ACRES

	EXISTING WATER RIGHTS
	OFF LANDS
	ON LANDS
	PARCELS W/ WATER RIGHTS



CLAIM OF BENEFICIAL USE Site Report

Received by OWRD

Transfer Number: T - 13340

District Internal Notice #: T-2019-001

OCT 29 2024

User Name: Lacombe Irrigation District

Salem, OR

Place of Use:

USE	POD #	TWP	RNG	SEC	QQ	DLC	GOV'T LOT	TAX LOT	ACRES
IRRIG	#2	11S	1W	13	NW/NW			100	5.00

District Conveyance System:

Description of Delivery System: Open Canal, some individual piping

Headgate: Yes Canal: OPEN

Beneficial Use:

Description of Beneficial Use: Grass / Hay / Pasture

Method Used to Apply Water: Sprinkler

Method Used to Calculate Beneficial Use: Measure Wheel


User Interviewed: (☒) Yes () No

Beneficial Use Made as Authorized: (☒) Yes () No

Description of Beneficial Use if Less than Authorized:

Inspected By: Leta Sprunt Date: 10-23-2024

Instructions: Attach and label the corresponding final proof map.



THE CLASS OF 1900
 OF THE
 UNIVERSITY OF CALIFORNIA

THE CLASS OF 1900
 OF THE
 UNIVERSITY OF CALIFORNIA

THE CLASS OF 1900
 OF THE
 UNIVERSITY OF CALIFORNIA

THE CLASS OF 1900
 OF THE
 UNIVERSITY OF CALIFORNIA

THE CLASS OF 1900
 OF THE
 UNIVERSITY OF CALIFORNIA

Roberts 5.00

OCT 29 2024

Salem, OR

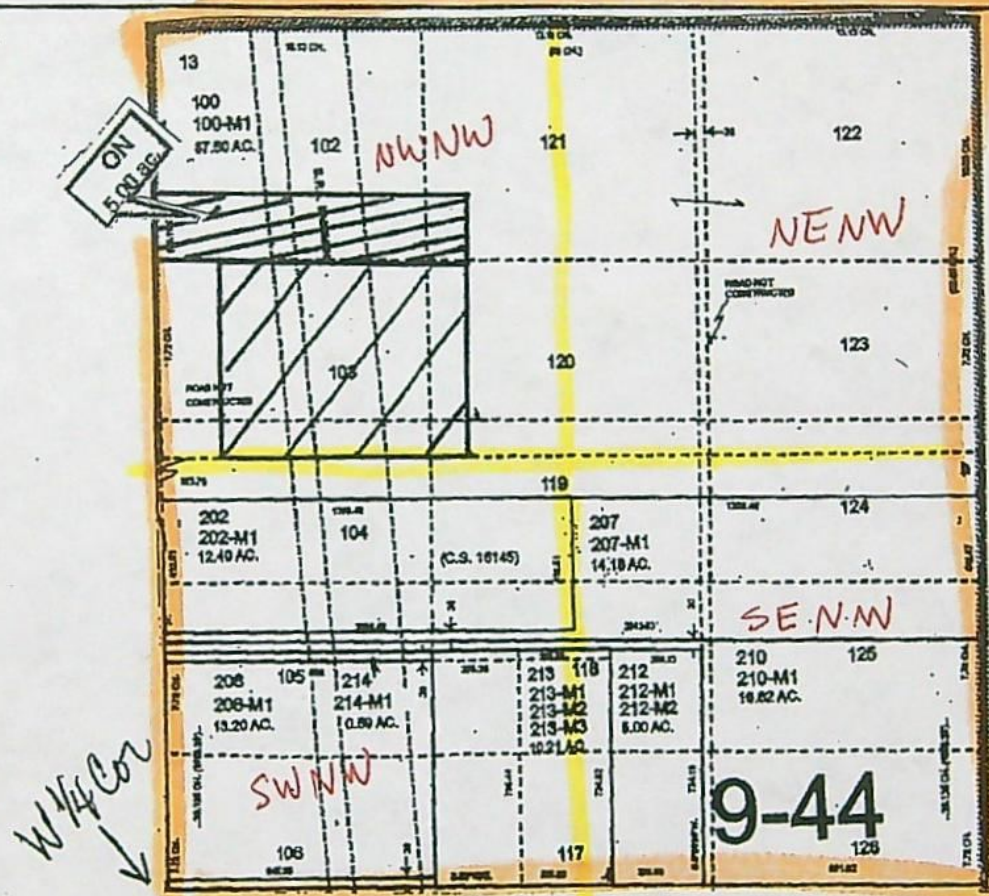
LINN COUNTY
SEC. 13 T11S R1W

NW 1/4
RECEIVED
SEP 18 2019
OWRD



NW 1/4 of the NW 1/4

Scale - 1" = 600'



"ON Map"

District Transfer #T-2019-001
Certificate #88217

DLC:

WATER RIGHTS TRANSFER

Lacomb
Irrigation
District

RICHARD & NANCY ROBERTS
TAX LOT #100

5.00 ACRES in NWNW

	EXISTING WATER RIGHTS
	OFF LANDS
	ON LANDS
	PARCELS W/ WATER RIGHTS



CLAIM OF BENEFICIAL USE Site Report

Transfer Number: T - 13340

District Internal Notice #: T-2019-001

Received by OWRD

User Name: Lacombe Irrigation District

OCT 29 2024

Place of Use:

Salem, OR

USE	POD #	TWP	RNG	SEC	QQ	DLC	GOV'T LOT	TAX LOT	ACRES
IRRIG	#2	11S	1W	13	SE/NW			207	5.00

District Conveyance System:

Description of Delivery System: Open Canal, some individual piping

Headgate: Canal: OPEN

Beneficial Use:

Description of Beneficial Use: Orchard

Method Used to Apply Water: Sprinklers

Method Used to Calculate Beneficial Use: Measure Wheel

User Interviewed: (X) Yes () No

Beneficial Use Made as Authorized: (X) Yes () No

Description of Beneficial Use if Less than Authorized:

Inspected By: Scott Lamm

Date: 10-23-2024

Instructions: Attach and label the corresponding final proof map.

Spencer 5.0

OCT 29 2024

Salém, OR

LINN COUNTY
SEC. 13 T11S R1W NW 1/4



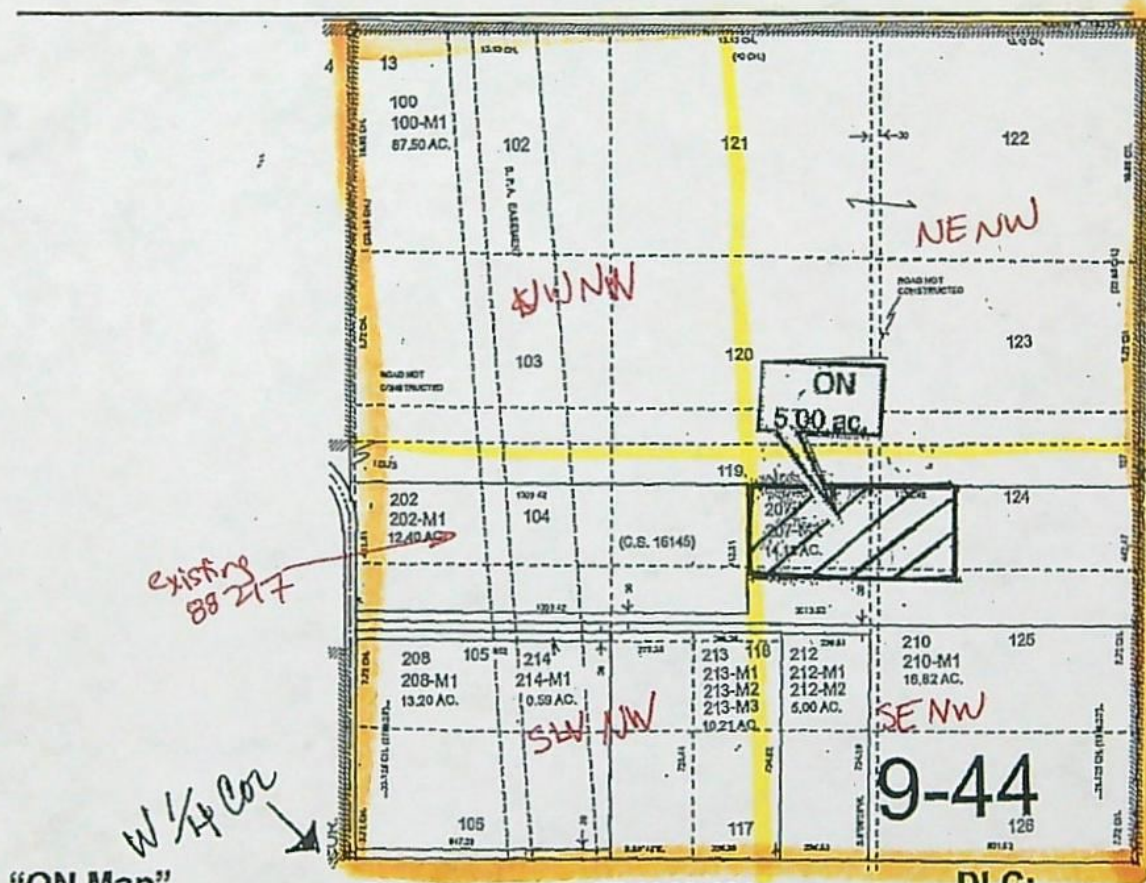
SE 1/4 of the NW 1/4

Scale - 1" = 600'

RECEIVED

SEP 18 2019

OWRD



"ON Map"

District Transfer #T-2019-001
Certificate #88217

DLC:

WATER RIGHTS TRANSFER

Lacomb
Irrigation
District

RANDY & MELINDA SPENCER
TAX LOT #207

5.00 ACRES

	EXISTING WATER RIGHTS
	OFF LANDS
	ON LANDS
	PARCELS W/ WATER RIGHTS



CLAIM OF BENEFICIAL USE Site Report

Transfer Number: T - 13340

District Internal Notice #: T-2019-001

Received by OWRD

OCT 29 2024

User Name: Lacombe Irrigation District

Salem, OR

Place of Use:

USE	POD #	TWP	RNG	SEC	QQ	DLC	GOV'T LOT	TAX LOT	ACRES
IRRIG	#2	11S	1W	15	SW/NE			203	11.90
IRRIG	#2	11S	1W	15	NW/NE			203	3.10

District Conveyance System:

Description of Delivery System: Open Canal, some individual piping

Headgate: yes Canal: OPEN

Beneficial Use:

Description of Beneficial Use: Orchard - Hazelnut

Method Used to Apply Water: Drip Irrigation

Method Used to Calculate Beneficial Use: Measuring Wheel

User Interviewed: ☒ Yes ☐ No

Beneficial Use Made as Authorized: ☒ Yes ☐ No


Description of Beneficial Use if Less than Authorized:

Inspected By: Scott O. Spunt

Date: 10-23-2024

Instructions: Attach and label the corresponding final proof map.

STATE OF NEW YORK
SENATE



REPORT
OF THE
COMMISSIONER OF THE LAND OFFICE
IN RESPONSE TO A RESOLUTION
PASSED BY THE SENATE
JANUARY 18, 1884
ALBANY: J. B. LIPPINCOTT & CO. PRINTERS.
1884.

Temp 15.00

OCT 29 2024

Salem, OR

LINN COUNTY
SEC. 15 T11S R1W

RECEIVED

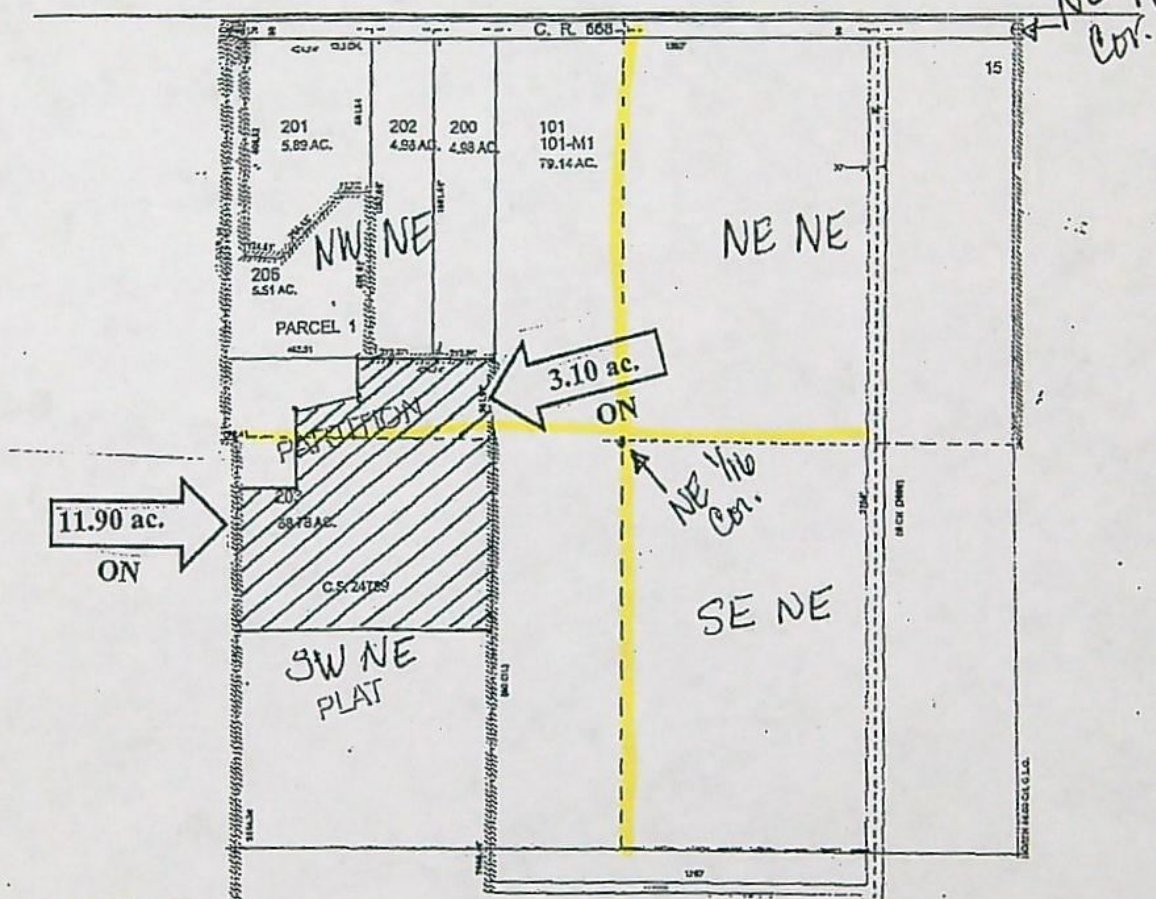
SEP 18 2019

OWRD



NE 1/4

Scale - 1" = 600'



"ON Map"

District Transfer #T-2019-001
Certificate #88217

DLC:

WATER RIGHTS TRANSFER

Lacomb
Irrigation
District

ERIC & TERESA TEMP
TAX LOT #203
15 ACRES

NW/NE - 3.10 ac
SW/NE - 11.90 ac.

	EXISTING WATER RIGHTS
	OFF LANDS
	ON LANDS
	PARCELS W/ WATER RIGHTS

Received by OWRD

JAN 08 2020

Salem, OR

BEFORE THE WATER RESOURCES DEPARTMENT
OF THE
STATE OF OREGON

In the Matter of Transfer Application)	FINAL ORDER APPROVING
T-13340, Linn County)	A DISTRICT PERMANENT TRANSFER FOR
)	PLACE OF USE

Authority

Oregon Revised Statutes (ORS) 540.570 to 540.580 establish the process in which a district may submit a request to transfer a water right within district boundaries. Oregon Administrative Rule (OAR) Chapter 690, Division 385 implements the statutes and provides the Department's procedures and criteria for evaluating district transfer applications.

Applicant

LACOMB IRRIGATION DISTRICT
PO BOX 2485
LEBANON, OR 97355

Findings of Fact

1. On December 27, 2019, Lacombe Irrigation District (LID) filed a district transfer application to permanently change the place of use under Certificates 72469 and 88217. The Department assigned the application number T-13340.
2. Notice of the District Permanent Transfer Application was published on January 7, 2020, pursuant to ORS 540.580 and OAR 690-385-4400. No comments were filed in response to the notice.
3. On January 8, 2020, LID submitted an amended map to clarify the place of use for one parcel. On January 13, 2020, LID submitted amended tables for Certificate 88217 and a superseding map, changing the proposed location of 6.5 acres.

4. The portion of the first right to be transferred is as follows:

Certificate: 72469 in the name of LACOMB IRRIGATION DISTRICT (perfected under Permit S-19629)

Use: PRIMARY IRRIGATION OF 56.2 ACRES

Priority Date: JANUARY 20, 1932

Limit/Duty: The amount of water used for irrigation, together with the amount secured under any other right existing for the same lands, is limited to ONE-EIGHTIETH

This is an order in other than a contested case. This order is subject to judicial review under ORS 183.484. Any petition for judicial review must be filed within the 60-day time period specified by ORS 183.484(2). Pursuant to ORS 536.075 and OAR 137-004-0080, you may petition for judicial review or petition the Director for reconsideration of this order. A petition for reconsideration may be granted or denied by the Director, and if no action is taken within 60 days following the date the petition was filed, the petition shall be deemed denied.

Within 20 days after this final order is issued (i.e., mailing date), the district or any protestant may file with the commission exceptions to the final order. The commission shall issue an order granting or denying the exceptions within 30 days after receiving the exceptions. ORS 540.580(10).

of one cubic foot per second per acre, or its equivalent for each acre irrigated and shall be further limited to a diversion of not to exceed 4.0 acre-feet for each acre irrigated during the irrigation season of each year.

Source: CRABTREE CREEK, TRIBUTARY OF SOUTH SANTIAM RIVER

Authorized Point of Diversion:

Twp	Rng	Mer	Sec	Q-Q	Measured Distances
11 S	1 E	WM	25	NW SE	1220 FEET SOUTH AND 2670 FEET EAST FROM THE WEST 1/4 CORNER OF SECTION 25

Authorized Place of Use:

IRRIGATION								
Twp	Rng	Mer	Sec	Q-Q	Acres	Tax Lot	Water User	Notice
11 S	1 E	WM	19	SE NW	7.4	500	BEAUMONT	2019-001
11 S	1 W	WM	9	NE SW	6.0	600	CAWRSE	2019-001
11 S	1 W	WM	9	NW SW	11.0	600	CAWRSE	2019-001
11 S	1 W	WM	9	NW SW	3.0	601	CAWRSE	2019-001
11 S	1 W	WM	14	SW SW	9.8	702	JOHNSON	2019-001
11 S	1 W	WM	25	NW SE	6.5	1100	WIGGINS	2019-002
11 S	1 W	WM	26	SE NW	12.5	402	PAINE	2019-001
TOTAL					56.2			

5. Transfer Application T-13340 proposes to change the place of use to:

Proposed Place of Use:

IRRIGATION									
Twp	Rng	Mer	Sec	Q-Q	DLC	Acres	Tax Lot	Water User	Notice
11 S	1 E	WM	19	NW NW		2.0	800	PATTERSON	2019-001
11 S	1 E	WM	21	SW SE		1.8	2500	FEWX	2019-001
11 S	1 E	WM	30	SW NW	40	2.0	1002	BLACK	2019-001
11 S	1 E	WM	30	SW NW	40	2.5	1000	MCKINNON	2019-001
11 S	1 W	WM	9	SE SW		2.0	600	CAWRSE	2019-001
11 S	1 W	WM	10	NE SW		1.0	206	MCCALL	2019-001
11 S	1 W	WM	13	NE SW		1.0	204	NELSON / CROCKETT	2019-001
11 S	1 W	WM	13	SE SW		4.0	602	BERGER	2019-001
11 S	1 W	WM	14	NE SE		2.0	909	KIZER	2019-001
11 S	1 W	WM	14	SW SE		1.0	804	HANSEN	2019-001
11 S	1 W	WM	15	NW NE		1.8	206	BRUNETTE	2019-001
11 S	1 W	WM	15	NE NW		0.7	206	BRUNETTE	2019-001
11 S	1 W	WM	15	NE NW		3.0	314	SPAHN	2019-001
11 S	1 W	WM	24	NW NW		20.9	1100	PEASTER	2019-001
11 S	1 W	WM	24	NW NW		6.5	1100	PEASTER	2019-002
11 S	1 W	WM	36	NE NE		4.0	105	BORNTRAGER	2019-001
TOTAL						56.2			

6. The portion of the second right to be transferred is as follows:

Certificate: 88217 in the name of LACOMB IRRIGATION DISTRICT (perfected under Permit S-41359)

Use: PRIMARY IRRIGATION OF 40.0 ACRES

Priority Date: MAY 10, 1965

Limit/Duty: If for irrigation, this appropriation is limited to a diversion of ONE-EIGHTIETH of one cubic foot per second, or its equivalent for each acre irrigated, and shall be further limited to a diversion of not to exceed 2.5 acre-feet per acre for each acre irrigated during the irrigation season of each year.

Source: CRABTREE CREEK, TRIBUTARY OF SOUTH SANTIAM RIVER

Authorized Point of Diversion:

Twsp	Rng	Mer	Sec	Q-Q	Measured Distances
11 S	1 E	WM	25	SW SE	1300 FEET SOUTH AND 2600 FEET EAST FROM THE WEST 1/4 CORNER OF SECTION 25

Authorized Place of Use:

IRRIGATION								
Twsp	Rng	Mer	Sec	Q-Q	Acres	Tax Lot	Water User	Notice
11 S	1 W	WM	23	SE SE	8.5	601	LINDNER	2019-001
11 S	1 W	WM	24	SW SW	31.5	1301	LINDNER	2019-001
TOTAL					40.0			

7. Transfer Application T-13340 proposes to change the place of use to:

Proposed Place of Use:

IRRIGATION								
Twsp	Rng	Mer	Sec	Q-Q	Acres	Tax Lot	Water User	Notice
11 S	1 W	WM	9	NW NE	0.5	205	ZWICK / LEWIS	2019-001
11 S	1 W	WM	9	SW NE	9.5	205	ZWICK / LEWIS	2019-001
11 S	1 W	WM	13	NW NW	5.0	100	ROBERTS	2019-001
11 S	1 W	WM	13	SE NW	5.0	207	SPENCER	2019-001
11 S	1 W	WM	15	NW NE	3.1	203	TEMP	2019-001
11 S	1 W	WM	15	SW NE	11.9	203	TEMP	2019-001
11 S	1 W	WM	24	NW NW	5.0	1100	PEASTER	2019-001
TOTAL					40.0			

8. The Department finds that the district permanent transfer application was submitted according to ORS 540.580 and OAR 690-385-4000, contains the information required under OARs 690-385-4200 and 690-385-2000, and includes maps meeting the requirements of OARs 690-385-4300 and 690-385-2200.
9. The Department finds that the proposed district permanent transfer meets all the criteria set forth in ORS 540.580 and OAR 690-385-4000.
10. The proposed change in places of use will not result in enlargement of the right as defined in OAR 690-385-0100(4).
11. The proposed change in place of use will not result in injury to other water rights as defined in OAR 690-385-0100(6).
12. Any other applicable requirements for district permanent water right transfers are met as required in OAR 690-385-4500.


Conclusions of Law

The proposed changes in place of use as proposed in Transfer Application T-13340 comply with and satisfy the requirements of ORS 540.580 and OAR 690-385-4500.

Now, therefore, it is ORDERED:

1. The proposed change in place of use to the water rights evidenced by Certificates 72469 and 82217 are approved.
2. The right to the use of the water is restricted to beneficial use at the place of use not modified by this order and is subject to all other conditions and limitations contained in Certificates 72469 and 82217.
3. The place of use from which the water right is removed by T-13340 shall no longer be irrigated under the transferred right.
4. The water user shall maintain and operate the existing measurement device and shall make such improvements as may be required by the Department.
5. Full beneficial use of the water shall be made, consistent with the terms of this order, on or before **October 1, 2021**. A Claim of Beneficial Use shall be submitted by EPID to the Department within one year after the deadline for completion of the changes and full beneficial use of the water.
6. Water right Certificates 72469 and 82217 are modified. After satisfactory proof of completion has been determined by the Department, a superseding water right certificate will be issued when the Department determines it is necessary for record keeping.

Dated in Salem, Oregon on FEB 11 2020


Lisa J. Jaramillo, Transfer and Conservation Section Manager for
THOMAS M. BYLER, DIRECTOR
Oregon Water Resources Department

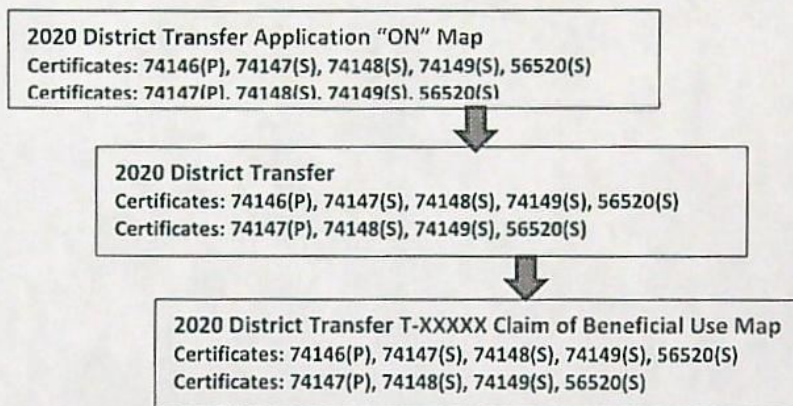
FEB 12 2020

Mailing Date: _____

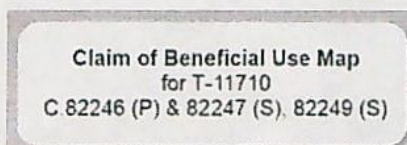
Claim of Beneficial Use (CBU) Maps

- Background: CBU maps submitted for the claim become the map of record for the locations involved in the transfer. Thus, it is important to know by looking at the map, which transfer it applies to, and which places of use are being proved up on for which certificate. The maps need to be easily interpreted without needing to refer to supplemental information.
- Converting a Transfer Application Map to a Claim of Beneficial Use Map:
 - When the "ON" map for the application was created as separate map from the "OFF" map, this process is quite simple. Assuming the application map met all the standard mapping criteria, simply replace the word "Application ON Map" in the map title with "Claim of Beneficial Use Map," and add the Transfer Number. It is not necessary to create a new map. White out and handwriting or printer labels are acceptable for converting a district Application Map to a Claim of Beneficial Use Map. Here is an example:

Example using white out:



Example using an address label:

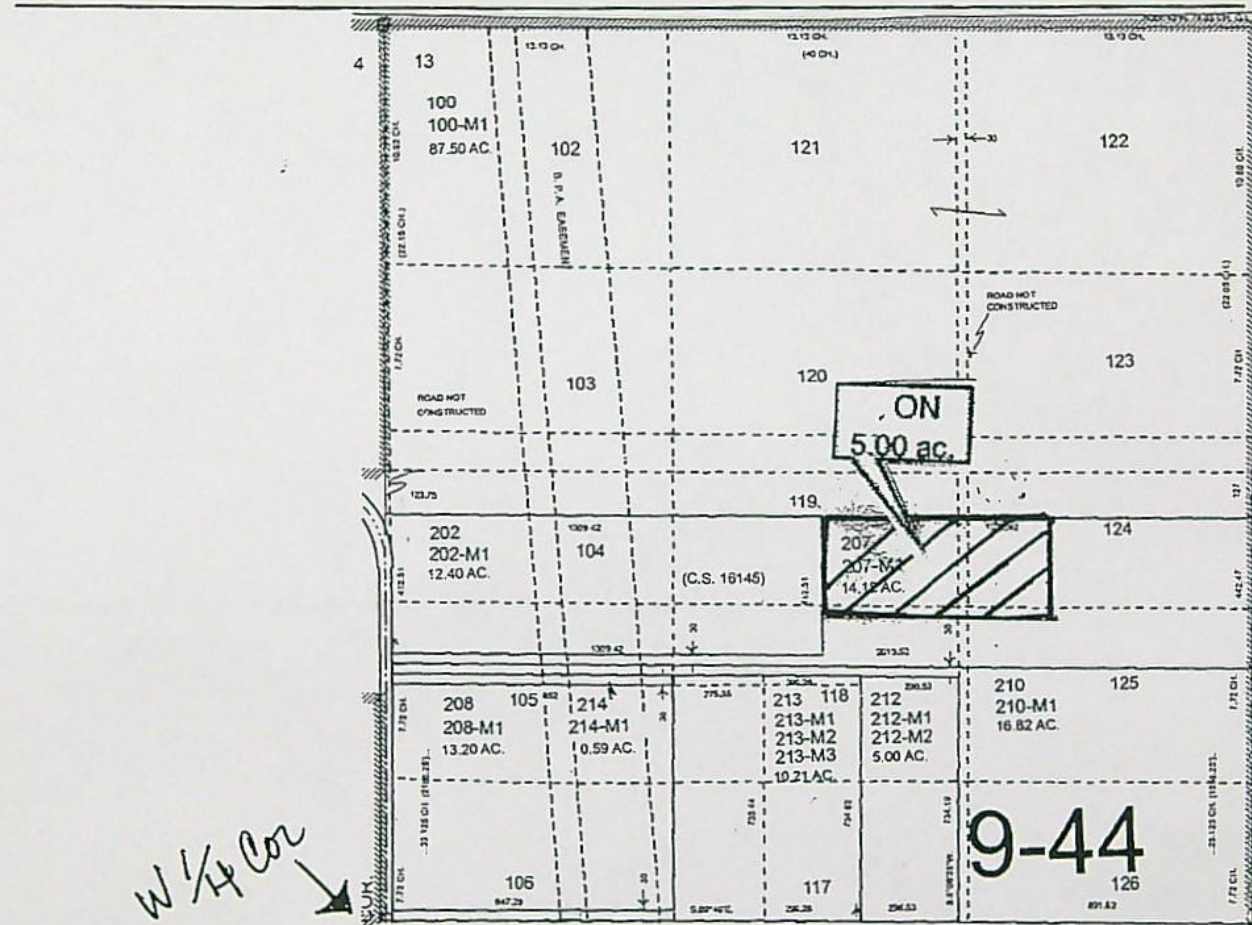


- When the "OFF" and "ON" map for the application was created as a single map, it may not be so easy to "erase" the off acres from the map, and thus may be necessary to create a new map to be used for the Claim of Beneficial Use Map.
- Here are five common errors with Claim of Beneficial Use Maps. In most cases it is not necessary to create a new map. For example, omissions may be corrected by simply adding a self-adhesive label that includes the missing information, or may be handwritten on the map, so long as the map remains easy to interpret.
 - The label "Claim of Beneficial Use Map" for T-XXXXX" is missing.
 - The primary certificates are listed, but the supplemental certificates (where the foot print is the same as the primary acreages) are not listed.
 - The North arrow is missing.
 - The map does not have a legend.
 - The "FROM" lands still show on the Claim of Beneficial Use Map

Scale - 1" = 600'

SEP 18 2019

OWRD



“ON Map”

District Transfer #T-2019-001
Certificate #88217

DLC:

**Lacomb
Irrigation
District**

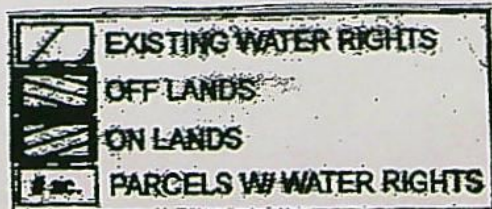
RANDY & MELINDA SPENCER
TAX LOT #207

Received by TAX LO
OWRD

DEC 27 2019

Salem, OR

5.00 ACRES



Salem, OR

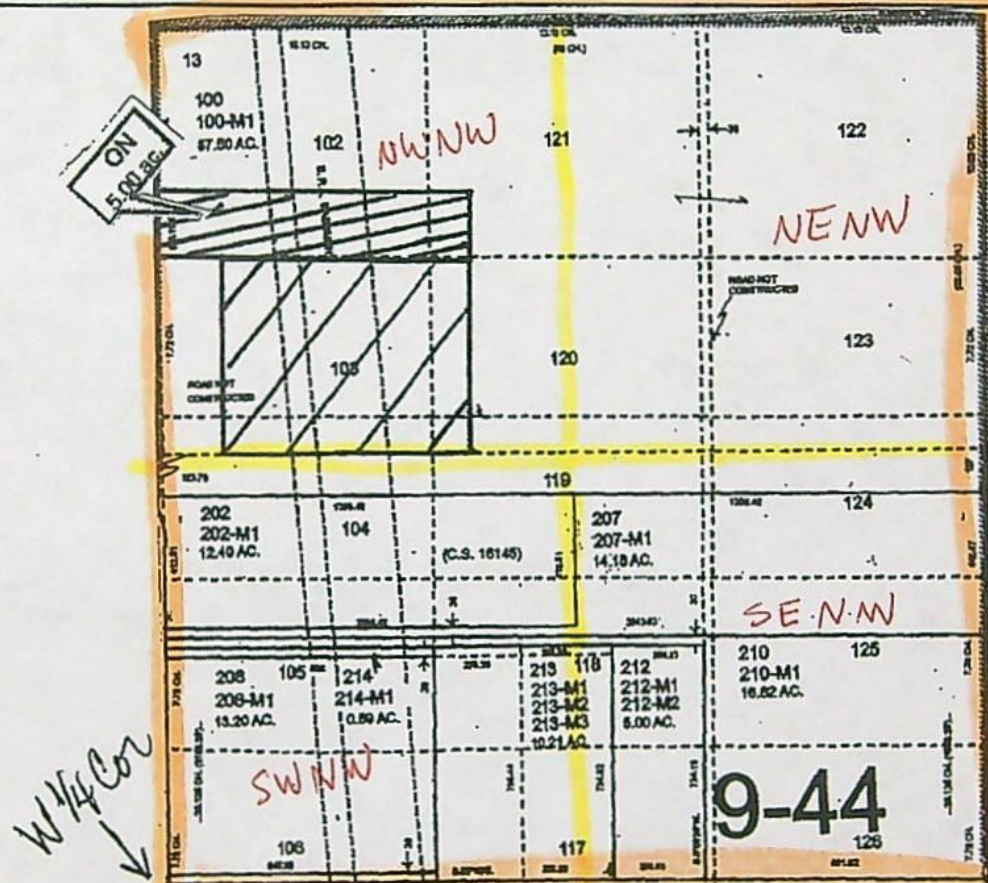
LINN COUNTY
SEC. 13 T11S R1W

NW 1/4 RECEIVED
SEP 18 2019
OWRD



NW 1/4 of the NW 1/4

Scale - 1" = 600'



"ON Map"

District Transfer #T-2019-001
Certificate #88217

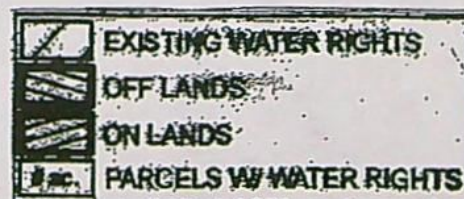
DLC:

APPLICATION FOR WATER RIGHTS TRANSFER

Lacomb
Irrigation
District

RICHARD & NANCY ROBERTS
TAX LOT #100

5.00 ACRES in *NW NW*



LINN COUNTY
SEC. 13 T11S R1W NW 1/4



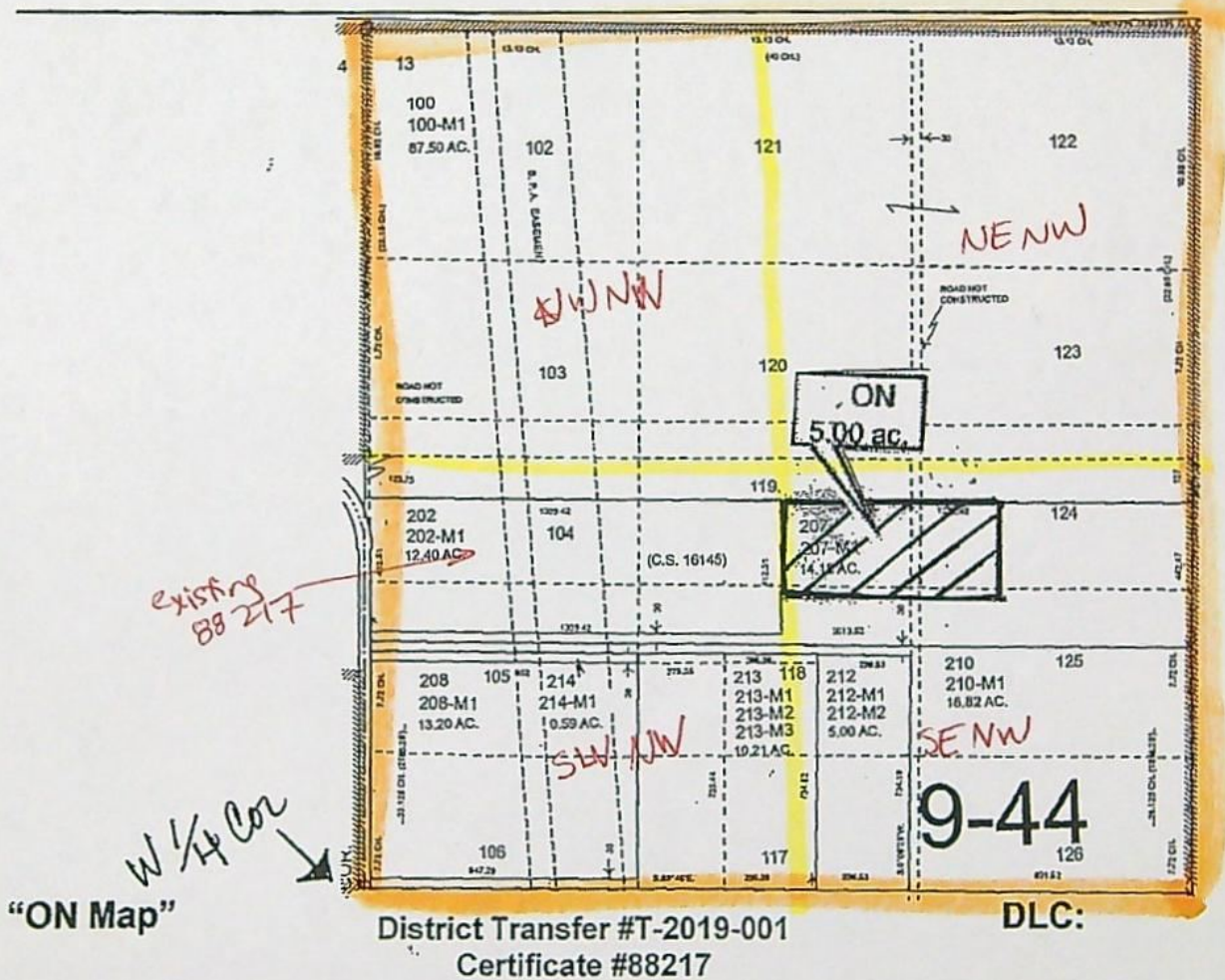
RECEIVED

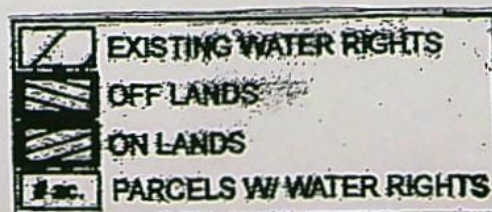
SEP 18 2019

SE 1/4 of the NW 1/4

OWRD

Scale - 1" = 600'





LINN COUNTY
SEC. 14 T11S R1W SE 1/4 RECEIVED

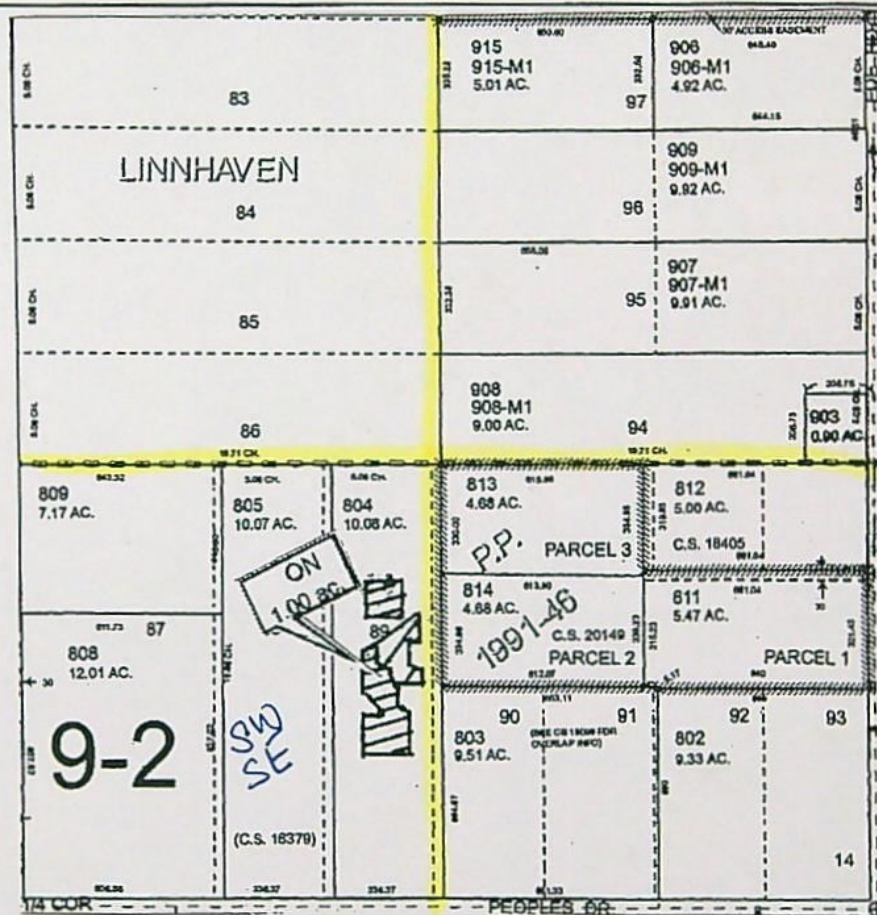
SEP 18 2019



OWRD

SW 1/4 of the SE 1/4

Scale - 1" = 600'



"ON Map"

District Transfer #T-2019-001
Certificate #72469

DLC:

APPLICATION FOR WATER RIGHTS TRANSFER

Lacomb
Irrigation
District

HANSEN, ARLYN
TAX LOT #804

1.00 ACRES

Received by OWRD

DEC 27 2019

Salem OR



LINN COUNTY
SEC. 15 T11S R1W

RECEIVED

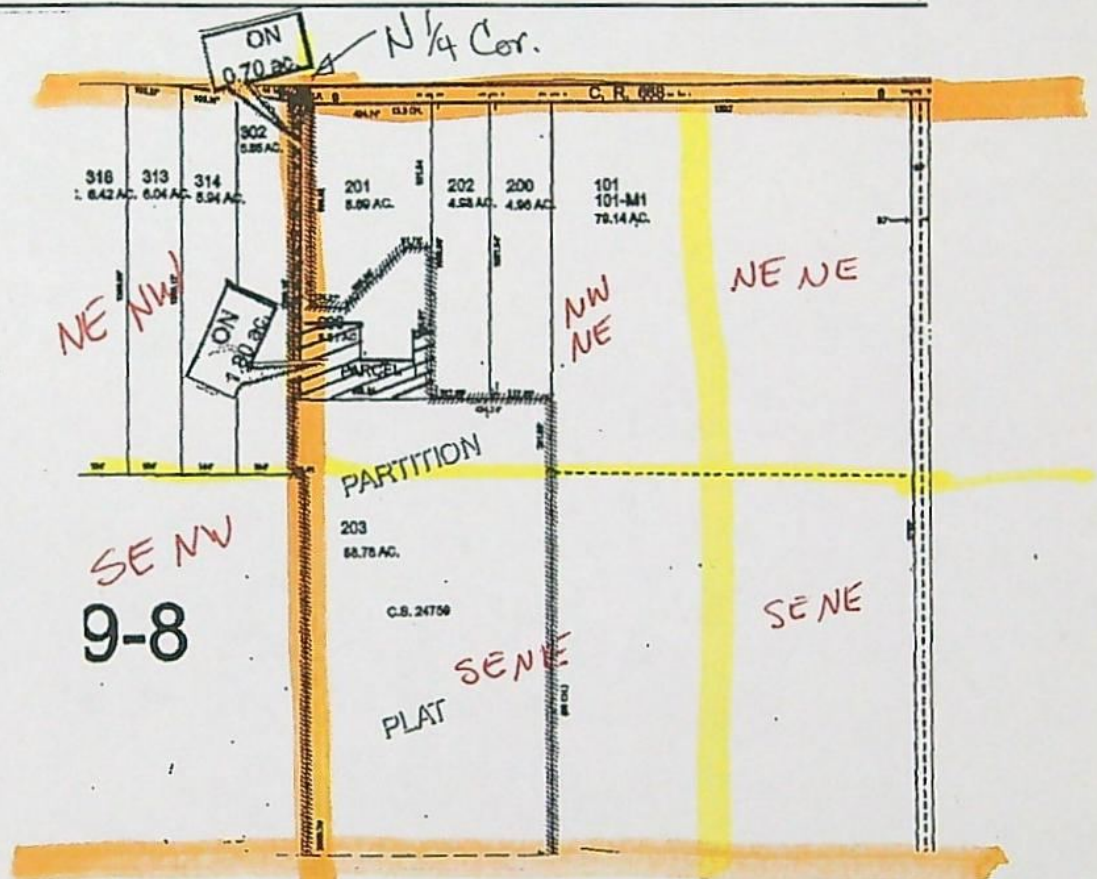
SEP 18 2019

OWRD



NE $\frac{1}{4}$ of the NW $\frac{1}{4}$; NW $\frac{1}{4}$ of the NE $\frac{1}{4}$

Scale - 1" = 600'



"ON Map"

District Transfer #T-2019-001
Certificate #72469

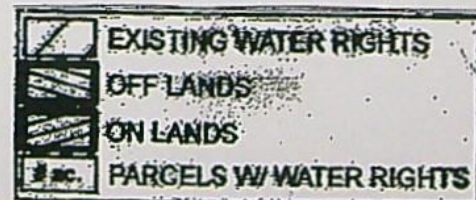
DLC:

APPLICATION FOR WATER RIGHTS TRANSFER

Lacomb
Irrigation
District

BRUNETTE, CHRIS
TAX LOT #206
TAX LOT #206

0.70 ACRES *NE NW*
1.80 ACRES *NW NE*



LINN COUNTY
SEC. 15 T11S R1W

RECEIVED

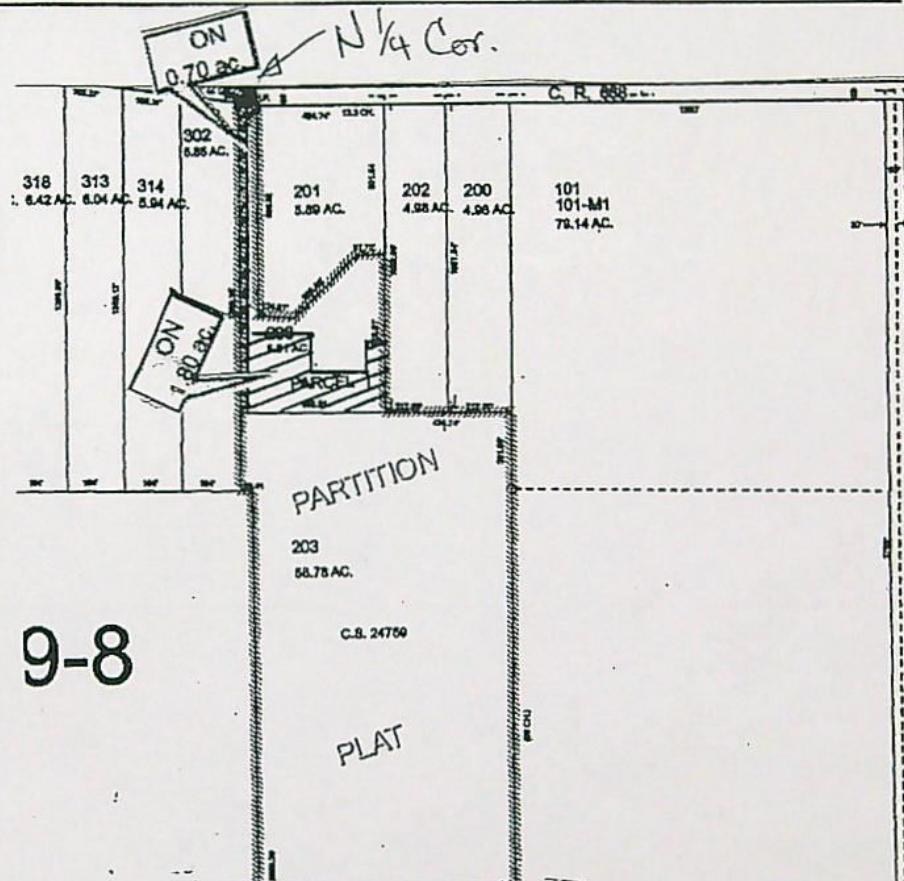
SEP 18 2019



OWRD

NE $\frac{1}{4}$ of the NW $\frac{1}{4}$; NW $\frac{1}{4}$ of the NE $\frac{1}{4}$

Scale - 1" = 600'



"ON Map"

District Transfer #T-2019-001
Certificate #72469

DLC:

APPLICATION FOR WATER RIGHTS TRANSFER

Lacomb
Irrigation
District

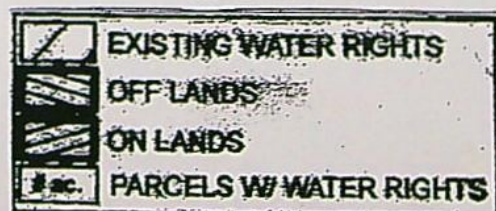
BRUNETTE, CHRIS
TAX LOT #206
TAX LOT #206

0.70 ACRES
1.80 ACRES

Received by OWRD

DEC 27 2019

Salem, OR



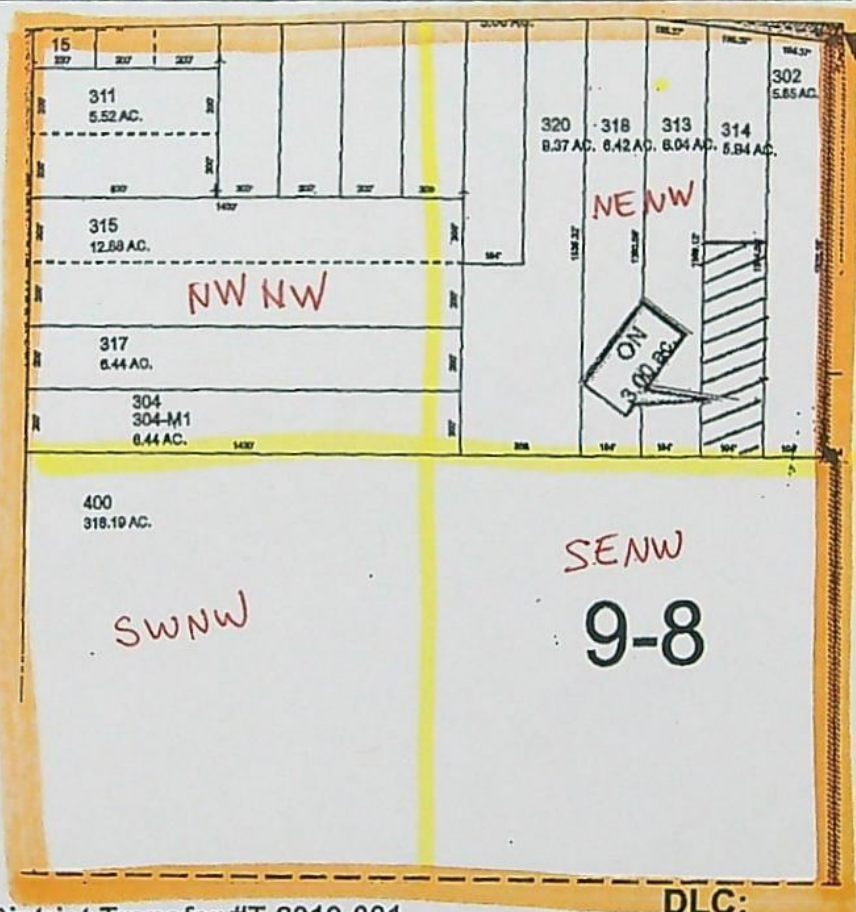
LINN COUNTY
 SEC. 15 T11S R1W NW¹/₄ RECEIVED

SEP 18 2019



OWRD

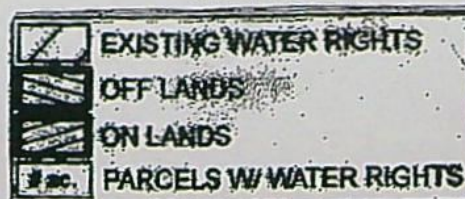
NE $\frac{1}{4}$ of the NW $\frac{1}{4}$
Scale - 1" = 600'



DLC:

APPLICATION FOR WATER RIGHTS TRANSFER

3.00 ACRES



LINN COUNTY
SEC. 15 T11S R1W

RECEIVED

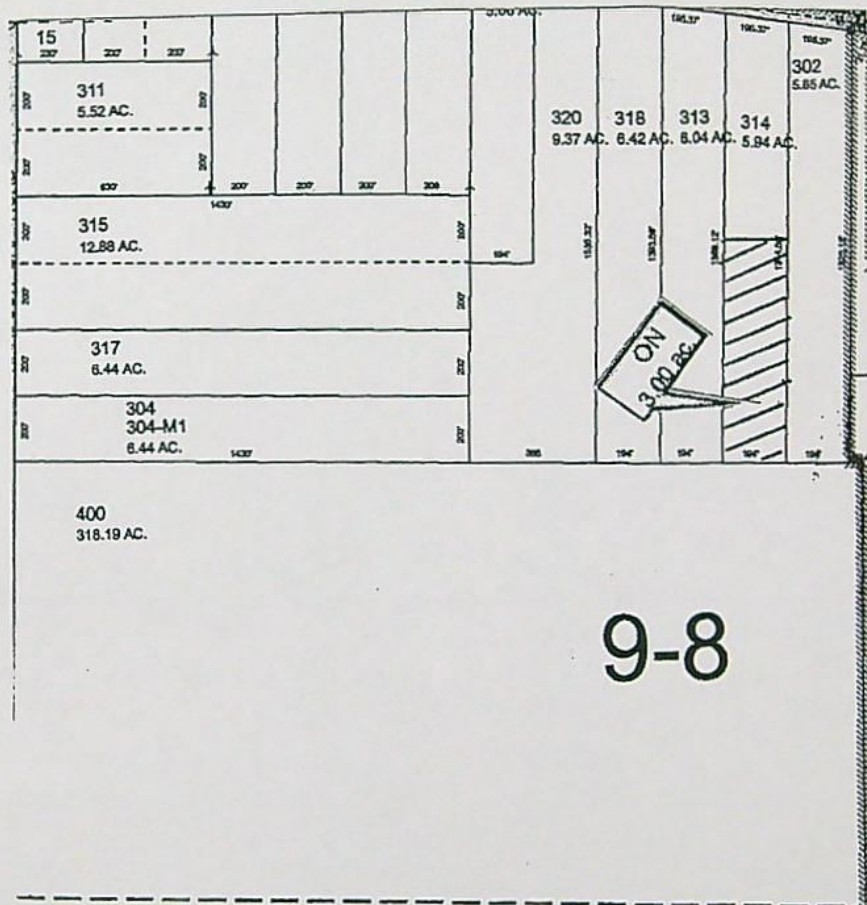
SEP 18 2019



OWRD

NE $\frac{1}{4}$ of the NW $\frac{1}{4}$

Scale - 1" = 600'



"ON Map"

District Transfer #T-2019-001
Certificate #72469

DLC:

APPLICATION FOR WATER RIGHTS TRANSFER

Lacomb
Irrigation
District

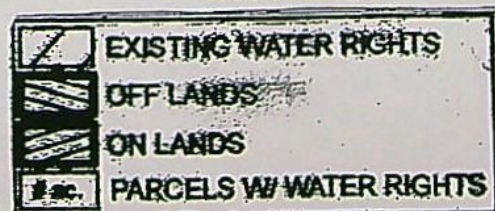
MARGARET SPAHN &
DON MARKOWITZ
TAX LOT #314

3.00 ACRES

Received by OWRD

DEC 27 2019

Salem, OR

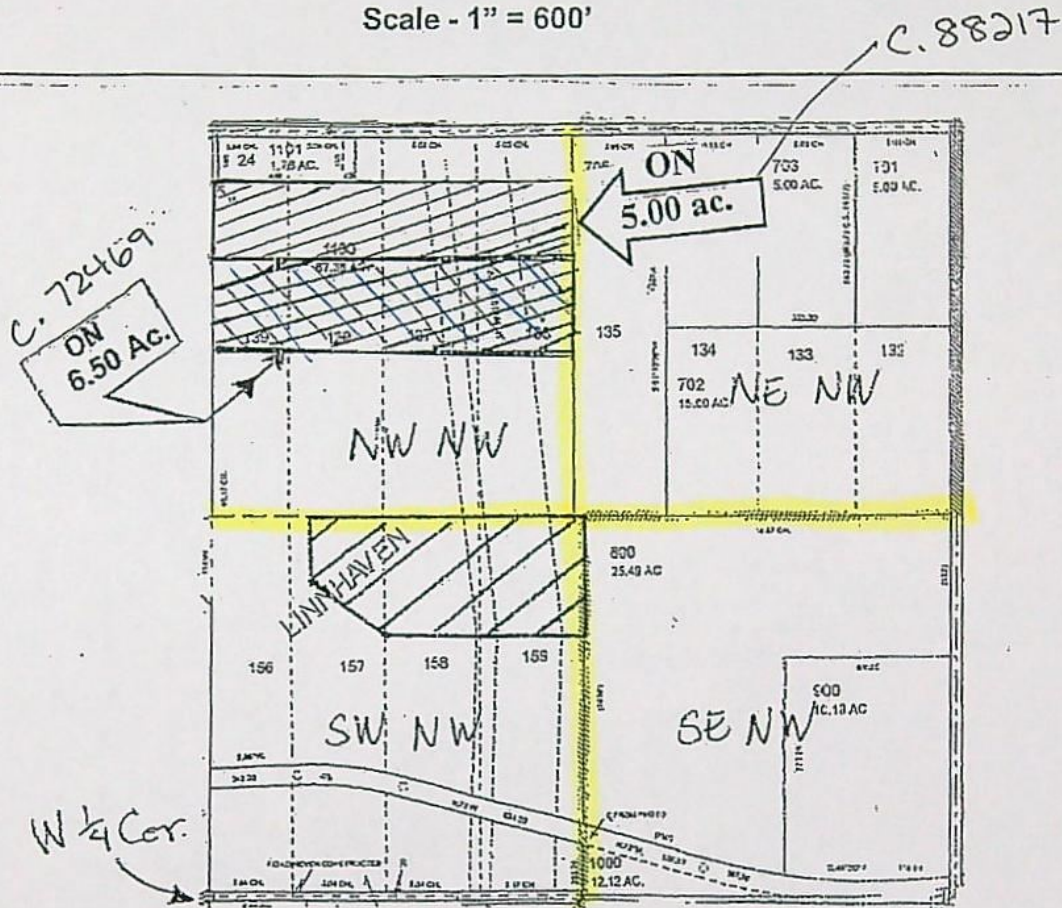


LINN COUNTY
SEC. 24 T11S R1W



NW 1/4

Scale - 1" = 600'



"ON Map"

District Transfer #2019-001, #2019-002

Certificate #72469 & #88217

DLC:

APPLICATION FOR WATER RIGHTS TRANSFER

Lacomb
Irrigation
District

PEASTER, MARTIN & ROSE
TAX LOT #1100

NW/NW 6.50 Ac. / #72469

NW/NW 5.00 Ac. / #88217

Received by OWRD

JAN 13 2020

Salem, OR

	EXISTING WATER RIGHTS
	PARCELS W/ WATER RIGHTS
	OFF LANDS
	ON LANDS 5.0 C. 88217

ON 6.50 C. 72469
T. 13340

LINN COUNTY
SEC. 24 T11S R1W

RECEIVED

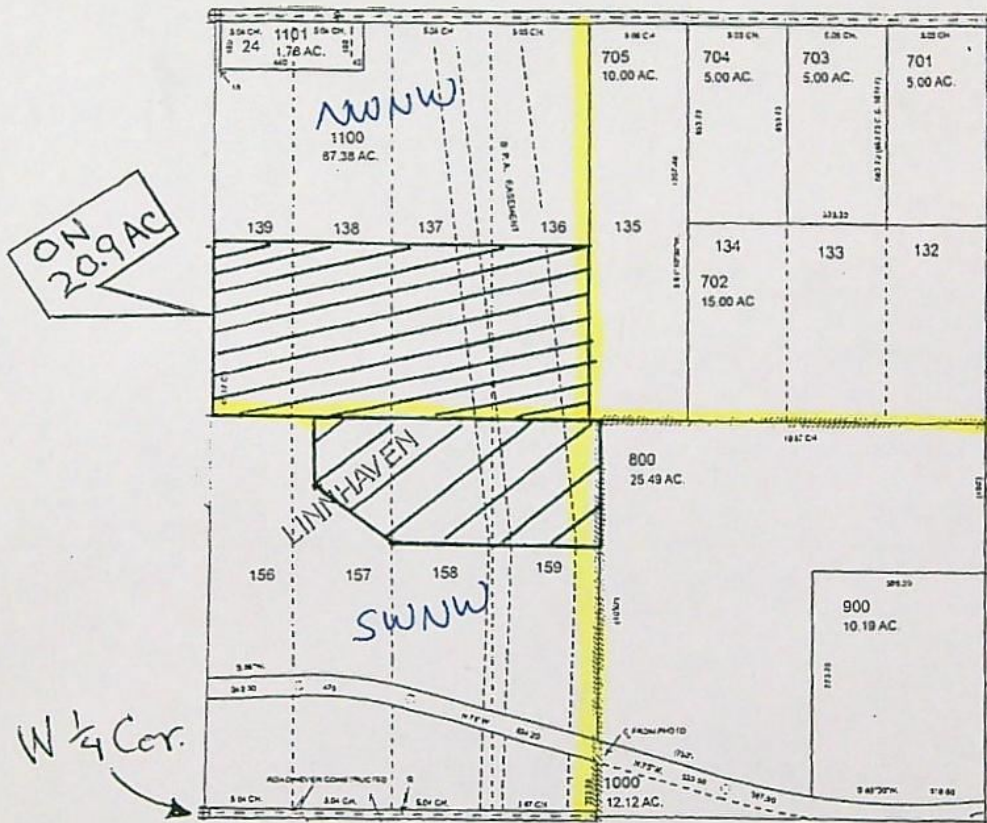
SEP 18 2019



NW 1/4

OWRD

Scale - 1" = 600'



"ON Map"

District Transfer #T-2019-001
Certificate #72469

DLC:

APPLICATION FOR WATER RIGHTS TRANSFER

Lacomb
Irrigation
District

PEASTER, MARTIN & ROSE
TAX LOT #1100

20.90 ACRES NW NW

Received by OWRD

DEC 27 2019

Salem, OR

SUPERSEDED

*lands
withdrawn
from
transfer*

**LINN COUNTY
SEC. 24 T11S R1W**

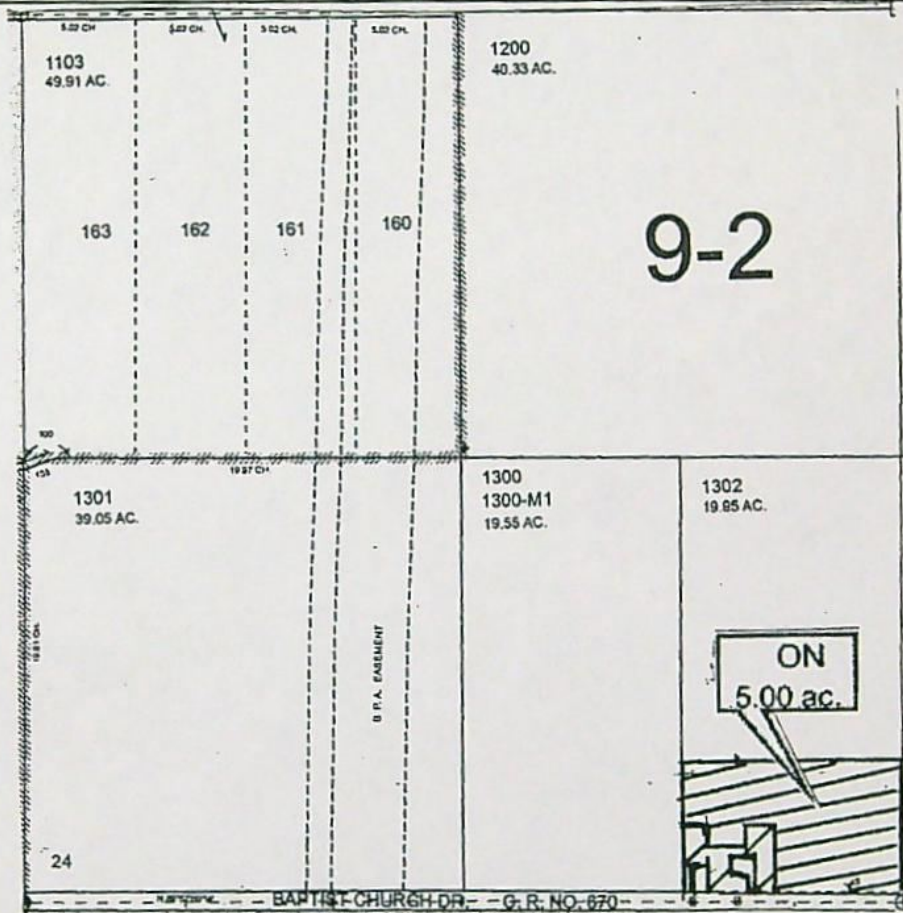


**SE 1/4 of the SW 1/4
Scale - 1" = 600'**

RECEIVED

SEP 18 2019

OWRD



"ON Map"

**District Transfer #T-2019-001
Certificate #88217**

DLC:

APPLICATION FOR WATER RIGHTS TRANSFER

**Lacomb
Irrigation**

**HEDRICK, BRIAN
TAX LOT #1302**

5.00 ACRES

Received by OWRD

DEC 27 2019

Salem, OR

	EXISTING WATER RIGHTS
	OFF LANDS
	ON LANDS
	PARCELS W/ WATER RIGHTS

LINN COUNTY
SEC. 36 T11S R1W

RECEIVED

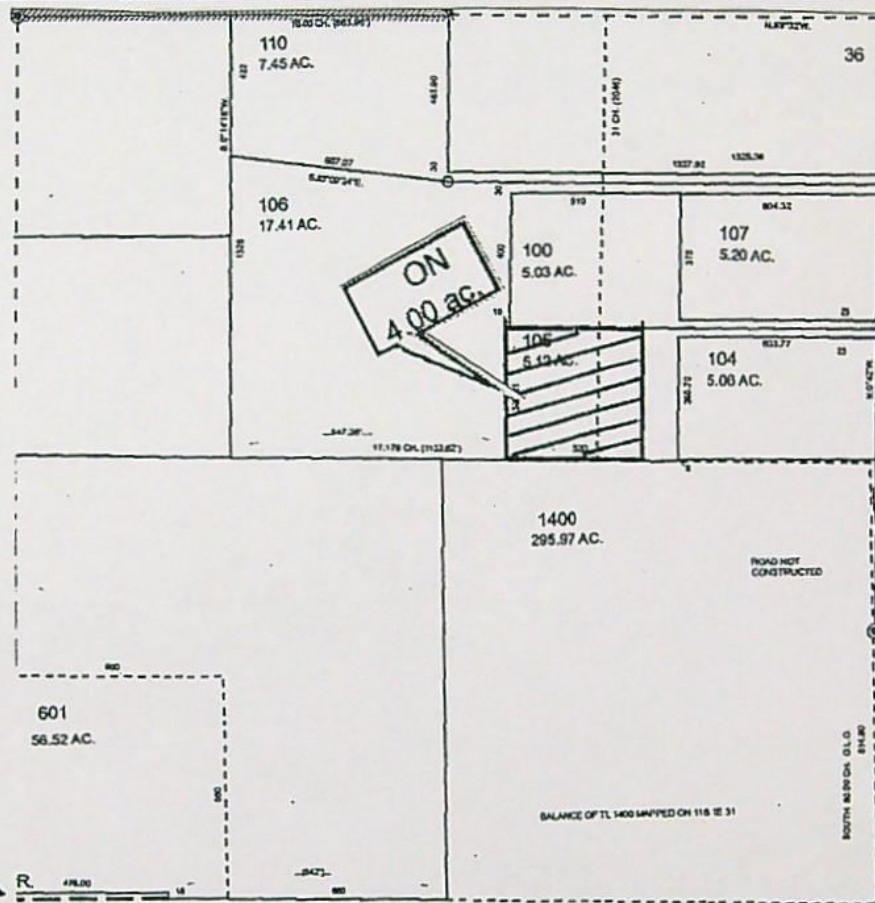
SEP 18 2019



NE 1/4 of the NE 1/4

Scale - 1" = 600'

OWRD



"ON Map"

District Transfer #T-2019-001
Certificate #72469

DLC:

APPLICATION FOR WATER RIGHTS TRANSFER

Lacomb
Irrigation
District

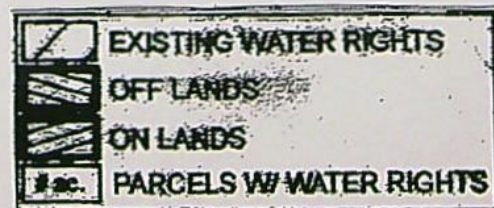
MARVIN & KRISTI BORNTAGER
TAX LOT #105

4.00 ACRES

Received by OWRD

DEC 27 2019

Salem, OR



LINN COUNTY
SEC. 36 T11S R1W *NE 1/4* **RECEIVED**

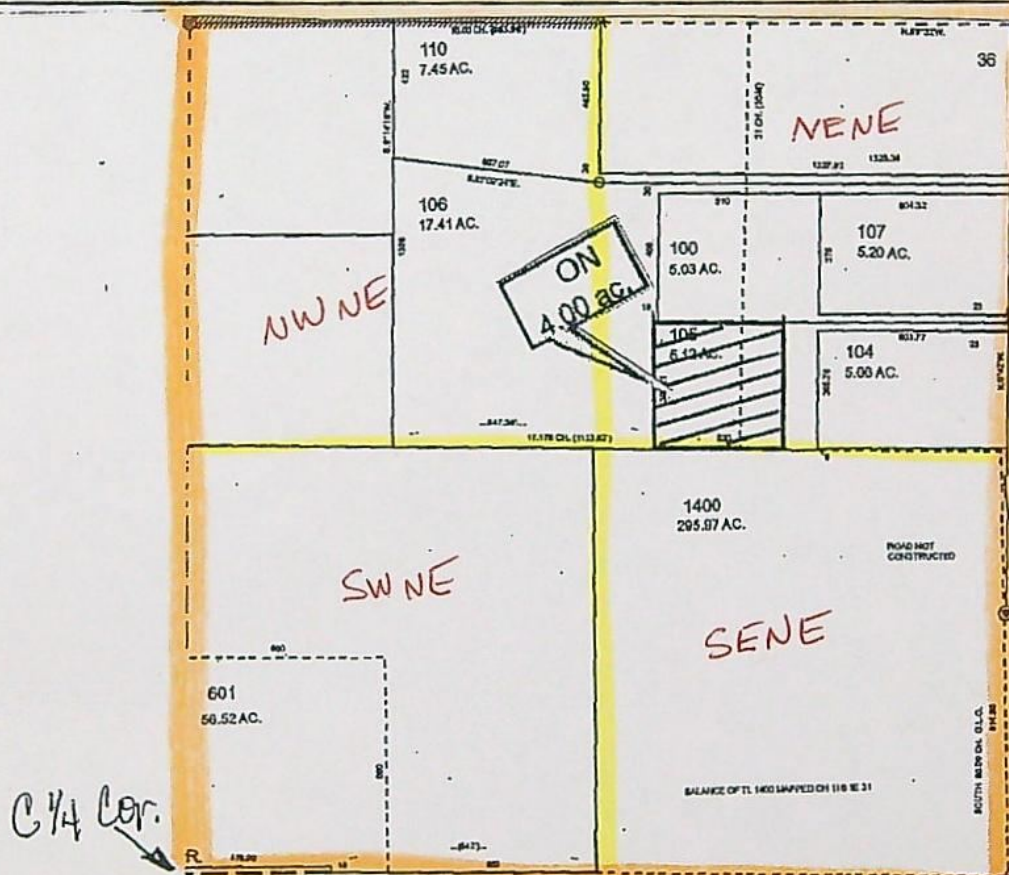


SEP 18 2019

OWRD

NE 1/4 of the NE 1/4

Scale - 1" = 600'



"ON Map"

District Transfer #T-2019-001
Certificate #72469

DLC:

APPLICATION FOR WATER RIGHTS TRANSFER

Lacomb
Irrigation
District

MARVIN & KRISTI BORNTRAGER
TAX LOT #105

4.00 ACRES

	EXISTING WATER RIGHTS
	OFF LANDS
	ON LANDS
	PARCELS W/ WATER RIGHTS

LINN COUNTY
SEC. 9 T11S R1W

RECEIVED

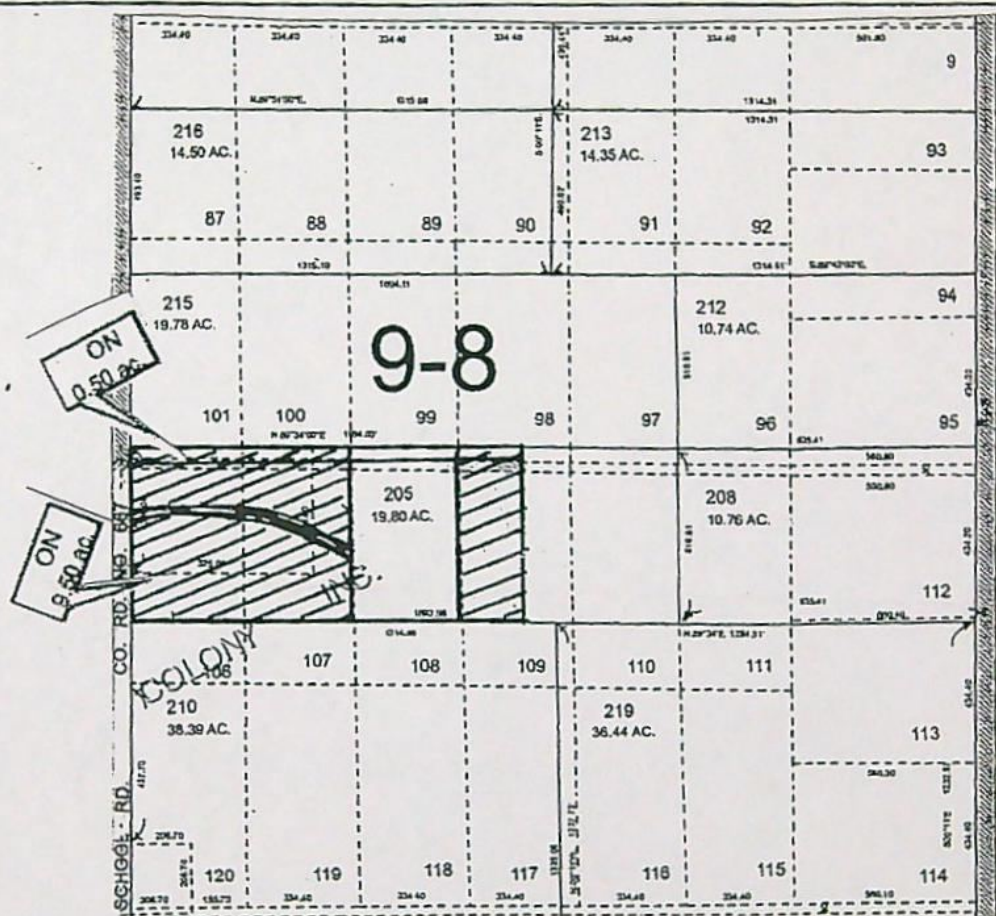
SEP 18 2019

OWRD



SW¹/₄ of the NE ¹/₄; NW¹/₄ of the NE ¹/₄

Scale - 1" = 600'



"ON Map"

District Transfer #T-2019-001
Certificate #88217

DLC:

APPLICATION FOR WATER RIGHTS TRANSFER

Lacomb
Irrigation
District

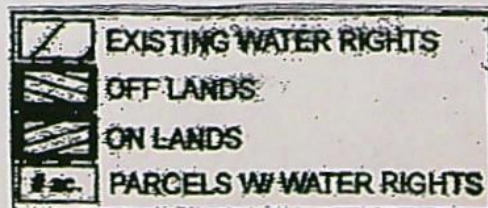
GARY & CYNTHIA ZWICK
& VIRGINIA LEWIS
TAX LOT #205 - 9.50 ACRES
TAX LOT #206 - 0.50 ACRES

9.50 ACRES
0.50 ACRES

Received by OWRD

DEC 27 2019

Salem, OR



LINN COUNTY
SEC. 9 T11S R1W NE 1/4

RECEIVED

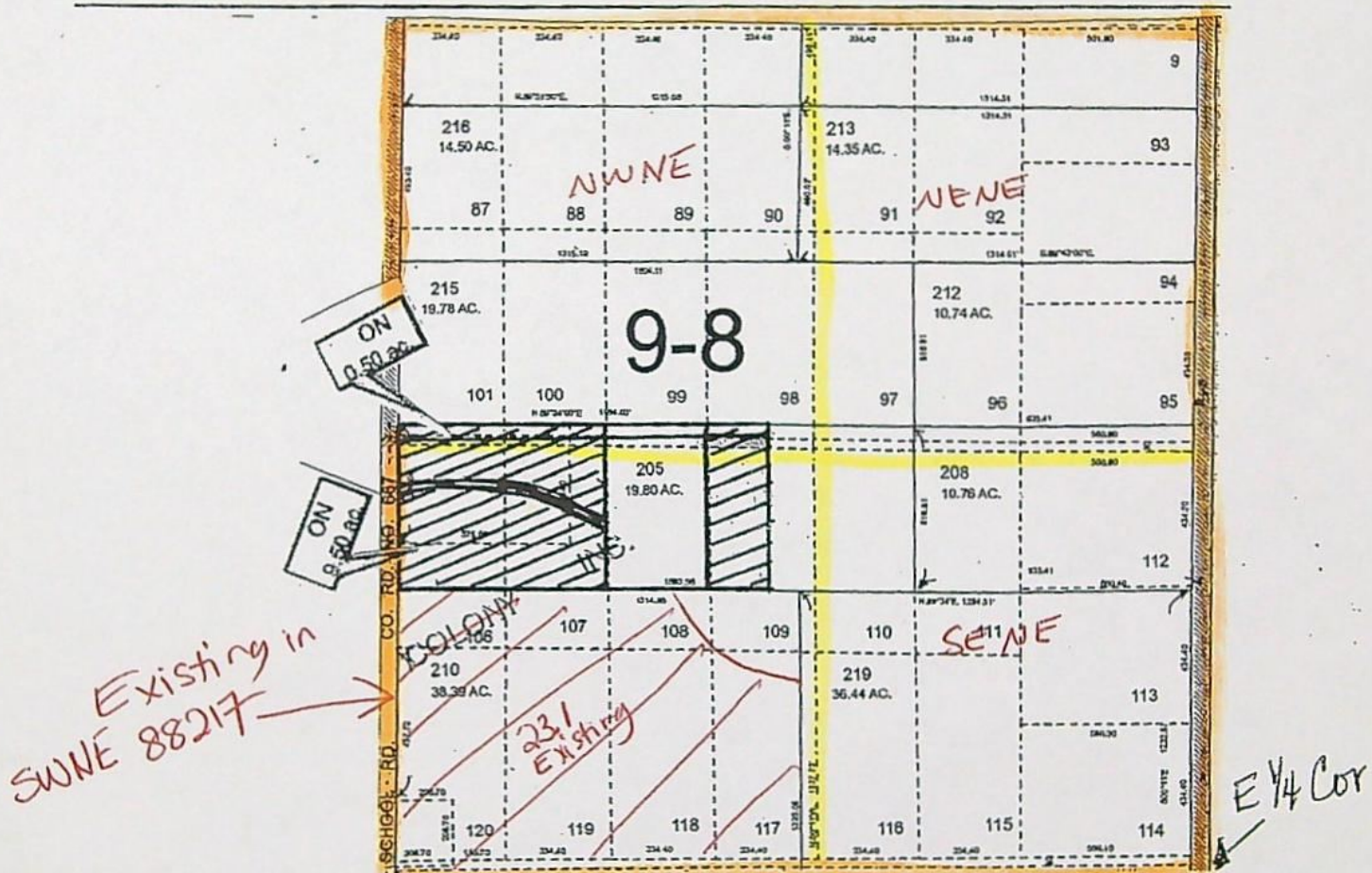
SEP 18 2019

OWRD



SW 1/4 of the NE 1/4; NW 1/4 of the NE 1/4

Scale - 1" = 600'



"ON Map"

District Transfer #T-2019-001
Certificate #88217

DLC:

APPLICATION FOR WATER RIGHTS TRANSFER

Lacomb
Irrigation
District

GARY & CYNTHIA ZWICK
& VIRGINIA LEWIS
TAX LOT #205 - 9.50 ACRES
TAX LOT #205 - 0.50 ACRES

9.50 ACRES
0.50 ACRES

	EXISTING WATER RIGHTS
	OFF LANDS
	ON LANDS
	PARCELS W/ WATER RIGHTS

LINN COUNTY
SEC. 9 T11S R1W *SW 1/4* RECEIVED

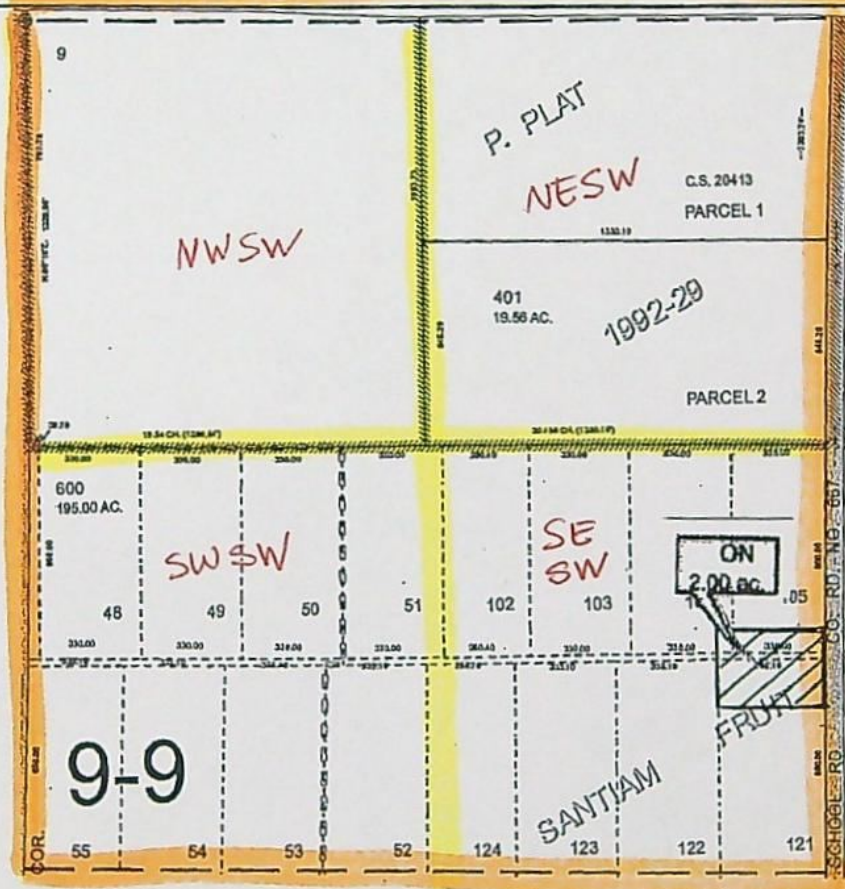
SEP 18 2019



SE 1/4 of the SW 1/4

Scale - 1" = 600'

OWRD



"ON Map"

District Transfer #T-2019-001
Certificate #72469

DLC:

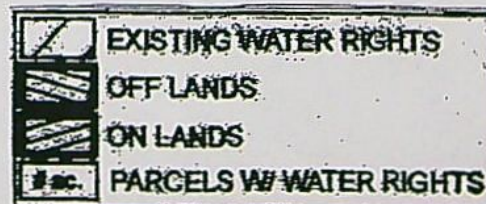
APPLICATION FOR WATER RIGHTS TRANSFER

Lacomb
Irrigation
District

Frank Cawrse
Tax Lot #600

2.00 ACRES

	EXISTING WATER RIGHTS
	OFF LANDS
	ON LANDS
	PARCELS W/ WATER RIGHTS



LINN COUNTY
SEC. 10 T11S R1W *SW 1/4* RECEIVED

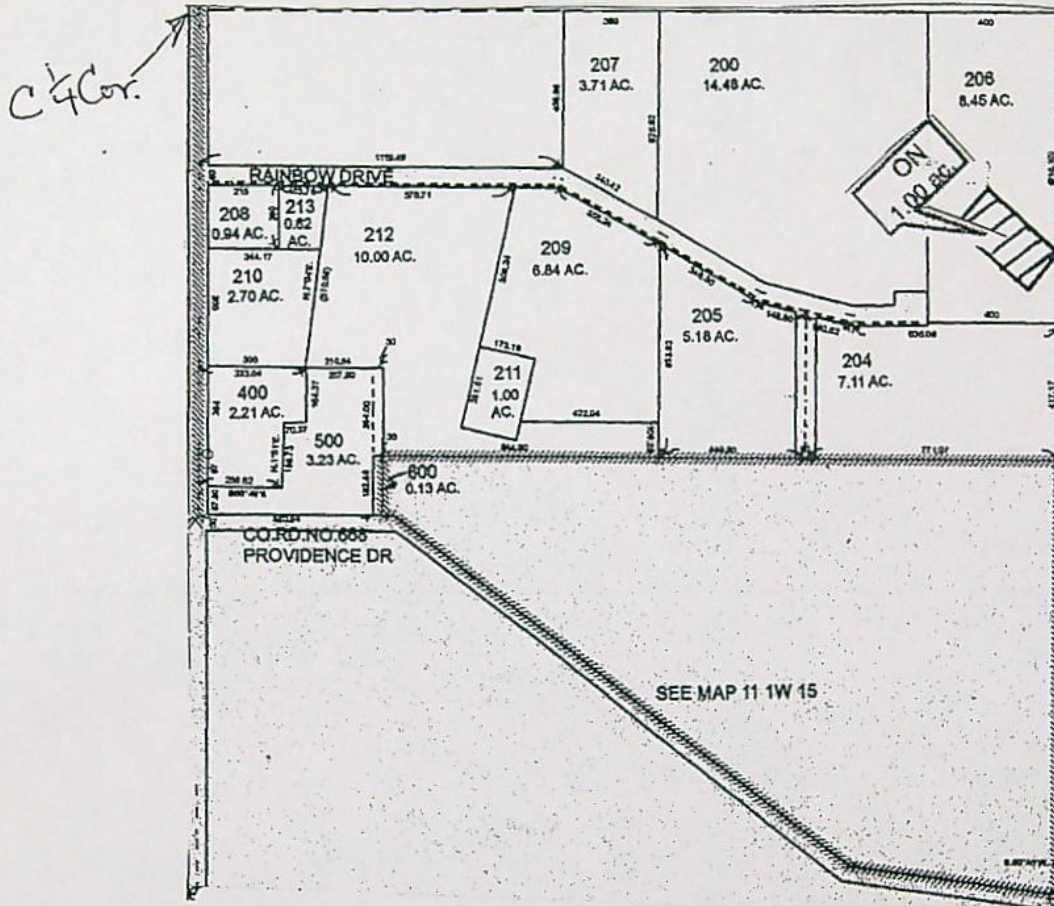
SEP 18 2019

OWRD



NE 1/4 of the SW 1/4

Scale - 1" = 600'



"ON Map"

District Transfer #T-2019-001
Certificate #72469

DLC:

APPLICATION FOR WATER RIGHTS TRANSFER

Lacomb
Irrigation
District

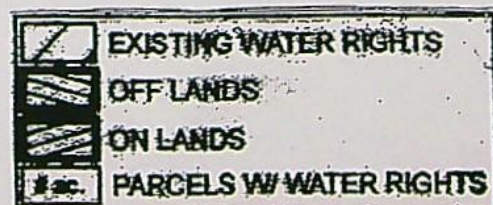
McCALL, MARTI
TAX LOT #206

1.00 ACRES

Received by OWRD

DEC 27 2019

Salem, OR



LINN COUNTY
SEC. 10 T11S R1W

RECEIVED

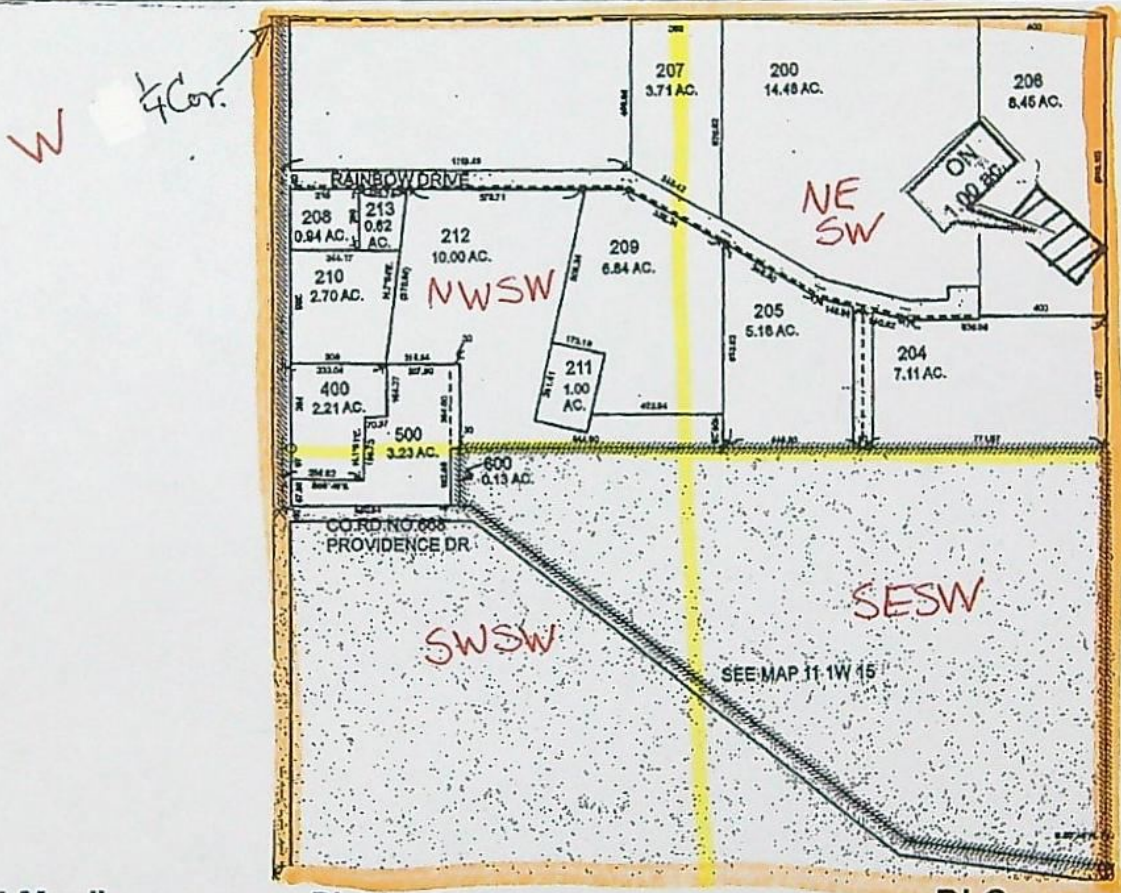
SEP 18 2019

OWRD



Sw 1/4

Scale - 1" = 600'



"ON Map"

District Transfer #T-2019-001
Certificate #72469


DLC:

APPLICATION FOR WATER RIGHTS TRANSFER

Lacomb
Irrigation
District

McCALL, MARTI
TAX LOT #206

1.00 ACRES in NESW



LINN COUNTY
SEC. 13 T11S R1W

RECEIVED

SEP 18 2019

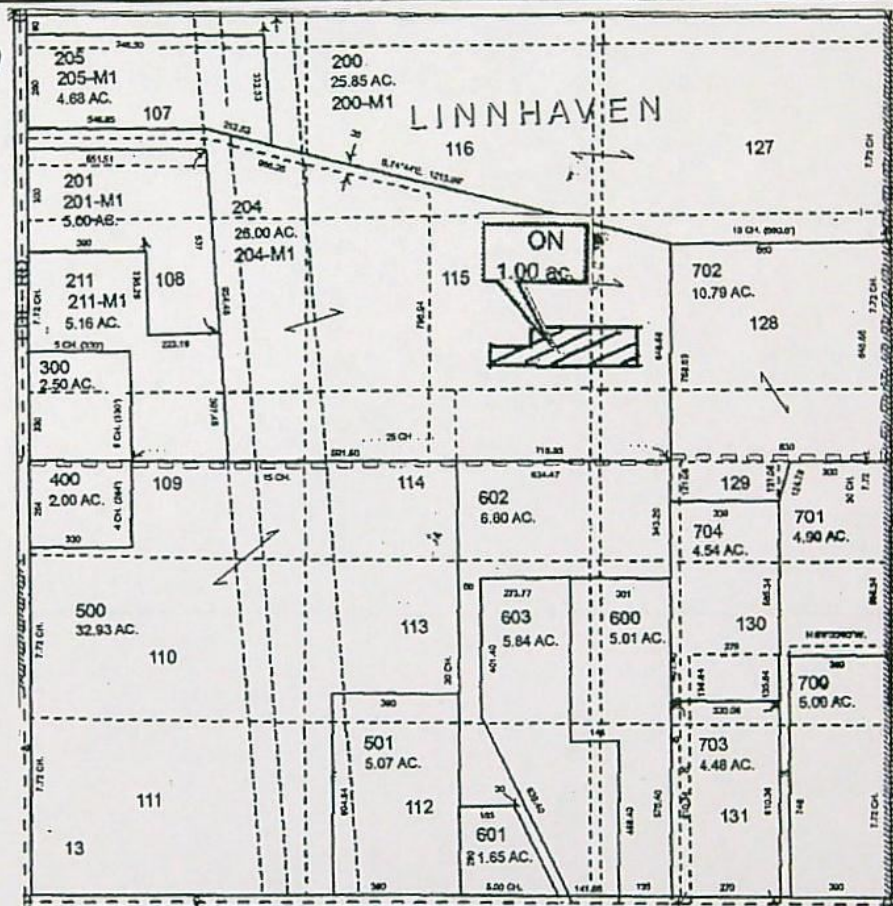
OWRD



NE $\frac{1}{4}$ of the SW $\frac{1}{4}$

Scale - 1" = 600'

W $\frac{1}{4}$ Cov



"ON Map"

District Transfer #T-2019-001
Certificate #72469

DLC:

APPLICATION FOR WATER RIGHTS TRANSFER

Lacomb
Irrigation
District

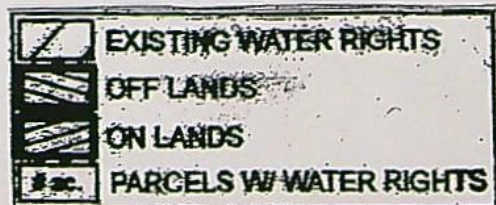
LEON NELSON &
CAROL A. CROCKETT

Received by TAX LOT #204

DEC 27 2019

Salem, OR

1.00 ACRES



LINN COUNTY
SEC. 13 T11S R1W *SW 1/4* RECEIVED

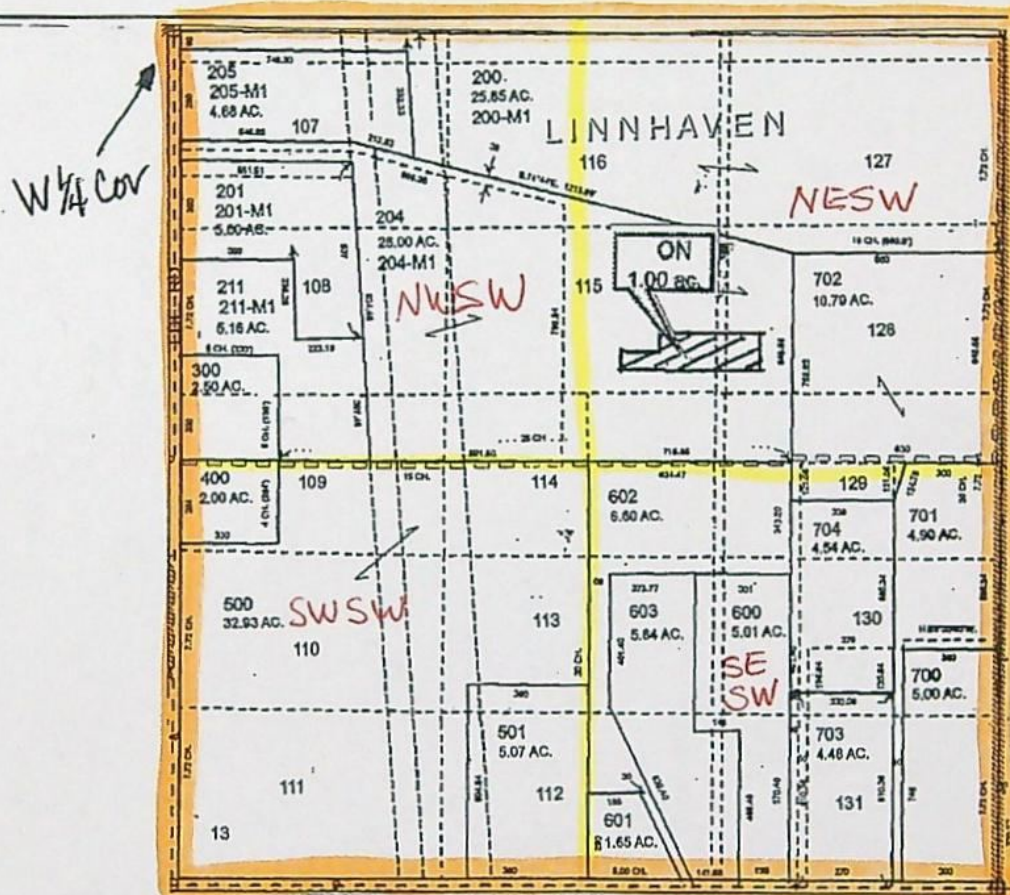
SEP 18 2019

OWRD



NE 1/4 of the SW 1/4

Scale - 1" = 600'



"ON Map"

District Transfer #T-2019-001
Certificate #72469

DLC:

APPLICATION FOR WATER RIGHTS TRANSFER

Lacomb
Irrigation
District

LEON NELSON &
CAROL A. CROCKETT
TAX LOT #204

1.00 ACRES

	EXISTING WATER RIGHTS
	OFF LANDS
	ON LANDS
	PARCELS W/ WATER RIGHTS

LINN COUNTY
SEC. 13 T11S R1W

RECEIVED

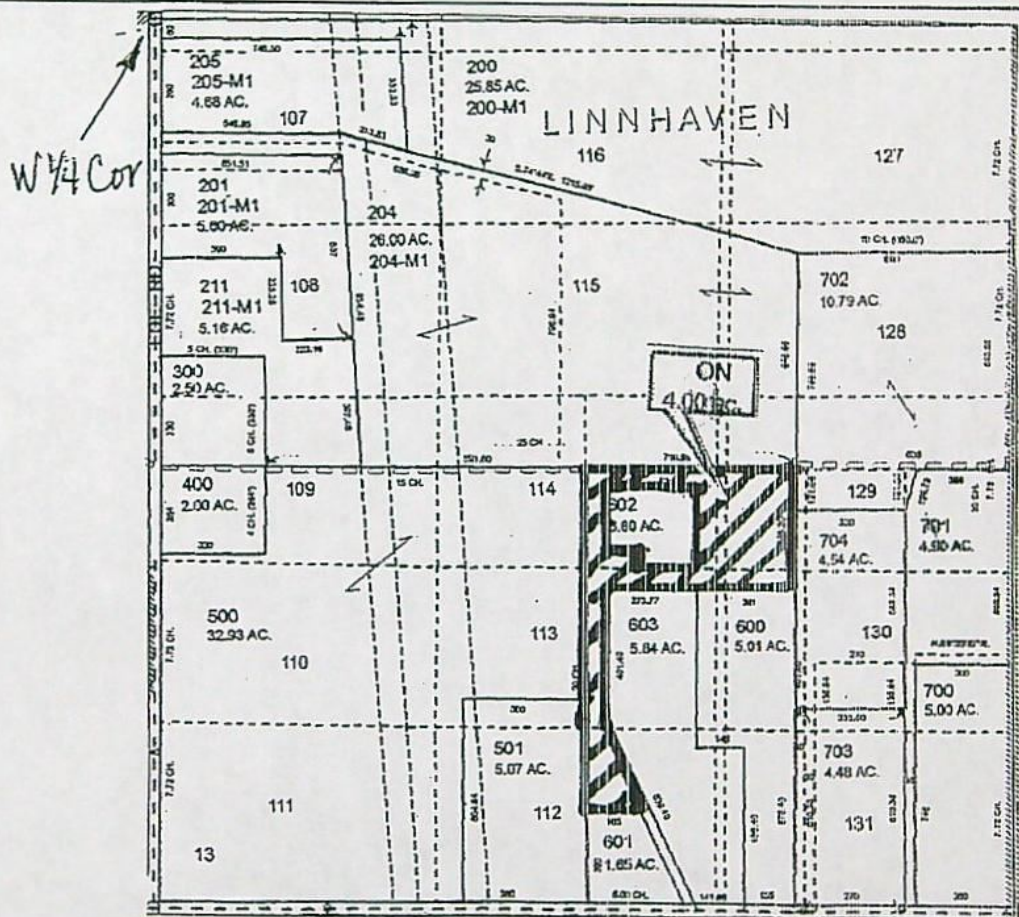
SEP 18 2019

OWRD



SE $\frac{1}{4}$ of the SW $\frac{1}{4}$

Scale - 1" = 600'



"ON Map"

District Transfer #T-2019-001

Certificate #72469

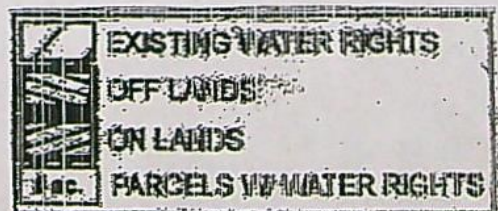
DLC:

APPLICATION FOR WATER RIGHTS TRANSFER

Lacomb
Irrigation
District

DAVID BERGER
TAX LOT #602

4.00 ACRES



LINN COUNTY
SEC. 13 T11S R1W

RECEIVED

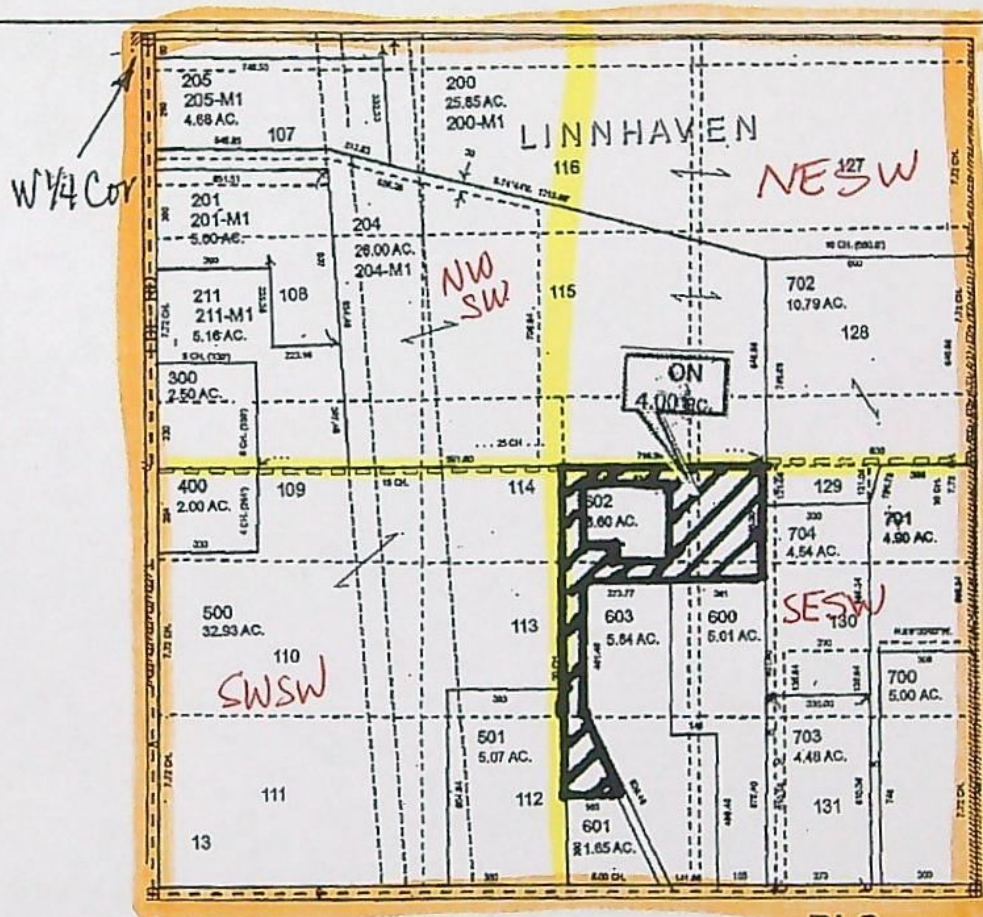
SEP 18 2019

OWRD



SE 1/4 of the SW 1/4

Scale - 1" = 600'



"ON Map"

District Transfer #T-2019-001
Certificate #72469

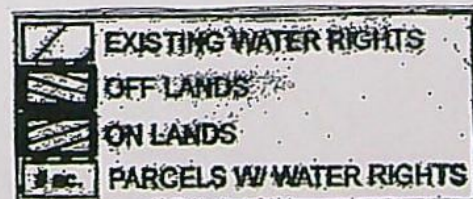
DLC:

APPLICATION FOR WATER RIGHTS TRANSFER

Lacomb
Irrigation
District

DAVID BERGER
TAX LOT #602

4.00 ACRES



WATER RIGHT TRANSFER COVER SHEET

Transfer: T- 13340

Transfer Specialist:

Transfer Type: District Permanent Transfer

Applicant: LACOMB IRRIGATION DISTRICT PO BOX 2485 LACOMB, OR 97355 Email: _____ Phone: _____		Agent: <input type="checkbox"/> N/A JULIE MCKINNON 40668 BAPTIST CHURCH DR LEBANON, OR 97355 Email: _____ Phone: _____	
Irrigation District: <input type="checkbox"/> N/A Email: _____		CWRE: <input type="checkbox"/> N/A Email: _____	
Affected Local Gov'ts: <input type="checkbox"/> N/A Email: _____		Affected Tribal Gov't: <input type="checkbox"/> N/A UNAVAILABLE Email: _____	
Current Landowner if other than Applicant: <input type="checkbox"/> N/A Email: _____		Receiving Landowner: <input type="checkbox"/> N/A Email: _____	

Water Rights Affected

File Marked	App. File # or Decree Name	Permit	Certificate	RR/CR Needed	RR/CR Nos.
<input type="checkbox"/>	S-14466	S-19629	72469	<input type="checkbox"/> Yes <input type="checkbox"/> No	
<input type="checkbox"/>	S-40873	S-41359	88217	<input type="checkbox"/> Yes <input type="checkbox"/> No	
<input type="checkbox"/>				<input type="checkbox"/> Yes <input type="checkbox"/> No	

Key Dates & Initial Actions:

Rec'd: December 27, 2019	Proposed Action(s): PLACE OF USE	
Fees Pd: 1680.00	WM District: 2	ODFW District:
Initial Public Notice: January 7, 2020	WM Review sent:	ODFW Review sent:
Acknowledgement Letter Sent <input checked="" type="checkbox"/>		GW Review sent: <input type="checkbox"/> N/A
County sent cc: of Ack Letter <input checked="" type="checkbox"/>	BOR notified (date): <input type="checkbox"/> N/A	
Newspaper quote requested:	Request for news \$ sent:	News \$ received:
Request to publish sent:	Affidavit of publication received:	Last day of publication:

Document	Drafted	Peer Review	Changes Made	Coordinator	Changes Made	Signature Bin	Signature Date
DPD	Date: _____ Initials: _____	Date: _____ Initials: _____	Date: _____ Initials: _____	Date: _____ Initials: _____	Date: _____ Initials: _____	CW Sent: _____	N/A
PD	Date: _____ Initials: _____	Date: _____ Initials: _____	Date: _____ Initials: _____	Date: _____ Initials: _____	Date: _____ Initials: _____	Date: _____	Date: _____
FO	Date: 1/13/20 Initials: ALD	Date: 1/21/20 Initials: JAW	Date: _____ Initials: _____	Date: _____ Initials: _____	Date: _____ Initials: _____	Date: _____	Date: 02/11/2020

Special Issues: _____

Special Order Volume: Vol. 116 Pages 102-105

District Transfer Number T13340 Case Worker ALR

☒ Assigned to caseworker in WRIS

☒ Add stakeholders to Xfer tab

☒ Make sure all affected certs/permits are added to the transfer snapshot in WRIS

☒ Update WRIS "Snp Trait" to Living Certificate. Title= CERT 74197 LIVING CERTIFICATE; trait code = cert #; begin date = cert signature date. Check boxes = should be cloned, restrict snapshot update

☒ OFF Lands are available for transfer (per certificate or tracking)

☒ Reconcile POU table with maps

☒ Conflict check ON and OFF POU None

☒ Within Boundary

☒ Check Tax Lot Maps

☒ Reconcile with filed Notices

☒ Tracked [need to un-restrict the living cert before tracking: In WRIS click on "Snp Trait" tab. Press "Update Override" then unclick box for "Restrict Snapshot Updates." Re-query snapshot. When finished tracking, recheck the "Restrict Snapshot Updates."]

☒ Watermaster Review completed

rec'd

☒ Check comments before issuing

None

Issue Feb 10

N/A Place copy in GR file if GR is impacted

N/A Make sure data center gets a copy of diminishments/full or partial cancellations associated with a District Order. Record marking.

N/A Do not issue for 90 days after BOR notification if their right is involved.

Issue after Feb 10

Watermaster Review Form: Water Right Transfer



Oregon Water Resources Department
725 Summer St NE, Suite A
Salem, Oregon 97301-1266
(503) 986-0900
www.oregon.gov/OWRD

Transfer Application: T-13340

Review Due Date: 2-6-2020

Applicant Name: Lacombe Irrigation District

Proposed Changes: ☒ POU ☐ POD ☐ POA ☐ USE ☐ OTHER

Reviewer(s): G. Wacker

Date of Review: 1-14-2020

1. Do you have evidence that the right has not been used in the last 5 years and that the presumption of forfeiture would not likely be rebuttable? ☐ Yes ☒ No If "Yes", attach evidence (e.g. dated aerial photo showing pavement or building on the land for >5 yrs.)
2. Is there a history of regulation on the source that serves this (or these) right(s) that has involved the transferred right(s) and downstream water rights? ☐ Yes ☒ No Generally characterize the frequency of any regulation or explain why regulation has not occurred:
Regulation has been low on this stream as Lacombe Irrigation District is the senior user and above other irrigation rights.
3. Have headgate notices been issued for the source that serves the transferred right(s)?
☐ Yes ☒ No ☐ Records not available.
4. In your estimation, after the proposed change, would distribution of water for the right(s) result in regulation of other water rights that would not have occurred if use under the original right(s) was/were maximized? ☐ Yes ☒ No If "Yes", explain:
5. In your estimation, if the proposed change is approved, are there upstream water rights that would be affected? ☐ Yes ☒ No If "Yes", describe how the rights would be affected and list the rights most affected:

6. Check here ☐ if it appears that downstream water rights benefit from return flows resulting from the current use of the transferred right(s)? If you check the box, generally characterize the locations where the return flows likely occur and list the water rights that benefit most:

☒ N/A

7. For POD changes and instream transfers, check here if there are channel losses between the old and new PODs or within the proposed instream reach? If you check the box, describe and, if possible, estimate the losses:

☒ N/A

8. For instream transfers that propose protection of a reach beyond the mouth of the source stream:

☒ N/A Would the quantity be measureable into the receiving stream consistent with OAR 690-077-0015(8)? ☐ Yes ☐ No

9. For POU changes: ☐ N/A Is it likely the original place of use would continue to receive water from the same source? ☐ Yes ☒ No If "Yes", explain:

10. For POU or USE changes: ☐ N/A In your best judgment, would use of the existing right at "full face value," result in the diversion of more water than can be used beneficially and without waste?

☐ Yes ☒ No If "Yes", explain:

11. For POU changes that involve micro-irrigation: ☐ N/A

- a. Has the applicant made changes (absent a transfer) to convert to micro-irrigation within the current place of use boundary of the water right proposed for transfer, and previously demonstrated to the Department through monitoring and site inspections by the Watermaster that the proposed transfer will not result in injury or enlargement?

☐ Yes ☒ No If "Yes", explain:

- b. Has a temporary transfer of this nature been previously filed and approved on the same lands (or portions thereof) as those lands involved in this transfer?

☐ Yes ☒ No If "Yes", answer the following:

- i. Were there any problems with more acres being irrigated (or wetted) than were authorized under the temporary transfer? ☐ Yes ☐ No If "Yes", explain:

- ii. Did the designated areas that were to remain dry (or not wetted) under the temporary transfer actually remain dry? ☐ Yes ☐ No If "No", explain:

- iii. Did the applicant comply with and meet all of the conditions of the temporary transfer? ☐ Yes ☐ No If "No", explain:

- iv. Do you have any other observations regarding the temporary transfer? ☐ Yes ☐ No If "Yes", describe:

- v. Did the applicant demonstrate to the Department through monitoring and site inspections by the Watermaster that neither injury nor enlargement occurred as a result of the temporary transfer? ☐ Yes ☐ No If "No", explain:

- c. To the best of your knowledge, if this transfer is approved, does it appear that:

- i. "Injury" will occur to other water rights that share the same source? ☐ Yes ☒ No If "Yes", explain:

- ii. "Enlargement" of the water right being transferred will occur? ☐ Yes ☒ No If "Yes", explain:

12. Are there other issues not identified through the above questions that should be considered in determining whether the change "can be effected without injury to other rights"?

☐ Yes ☒ No If "Yes", explain:

13. What alternatives may be available for addressing any issues identified above:

14. Do conditions need to be included in the transfer order to avoid enlargement of the right or injury to other rights? ☒ No ☐ Yes, as checked and provided below:

☐ For POU changes that involve micro-irrigation, provide the monitoring and reporting conditions necessary to prevent injury/enlargement:

☐ A Headgate should be required prior to diverting water.

☐ Measurement Devices for POD or POA: (if this condition is selected, also fill in the top sections of Page 4)

*a. Before water use may begin under this order, the water user shall install a **totalizing flow meter***, or, with prior approval of the Director, another suitable measuring device, ☐ at each point of diversion/appropriation (new and existing) OR at each new point of diversion/appropriation ☐ with the exception that water rights issued to the Bureau of Reclamation or an irrigation district (or similar entity) are not subject to this condition.*

b. The water user shall maintain the meters or measuring devices in good working order.

c. The water user shall allow the Watermaster access to the meters or measuring devices; provided however, where the meters or measuring devices are located within a private structure, the Watermaster shall request access upon reasonable notice.

☐ Reservoir water use measurement: (if this condition is selected, also fill in the top sections of Page 4)

*a. Before water use may begin under this order, the water user shall install **staff gages***, or, with prior approval of the Director, other suitable measuring devices, that measure the entire range and stage between empty and full in each reservoir. Staff gages shall be United States Geological Survey style.*

b. Before water use may begin under this order, if the reservoir is located in channel, weirs or other suitable measuring devices must be installed upstream and downstream of the reservoir, and, an adjustable outlet valve must be installed. The water user shall maintain such devices in good working order. A written waiver may be obtained, if in the judgment of the Director, the installation of weirs or other suitable measuring devices, or the adjustable outlet valve, will provide no public benefit.

* The following alternative device(s) should be substituted for the bold, underlined device in the above selected condition:

☐ Weir
☐ Parshall Flume
☐ Other: ____

☐ Submerged Orifice
☐ Flow Restrictor

Oregon Water Resources Department
Measurement Condition Information for the Applicant
(To be sent with the Draft Preliminary Determination or Final Order)

Transfer #: T-

- ☐ In order to avoid enlargement of the right or injury to other rights, a _____ will
be required to be installed prior to diversion of water, as a condition of this transfer:
- ☐ at each point of diversion/appropriation (new and existing) **OR**
☐ at each new point of diversion/appropriation.

For additional information, or to obtain approval of a different type of measurement device, the applicant should contact the area Watermaster:

Watermaster name:

District:

Address:

City/State/Zip:

Phone:

Email:

Note: If a device other than the one specified in the Preliminary Determination or Final Order is approved by the Watermaster, fill out and mail the form below to the Salem office.

Approval of an Alternate Measurement Device **T-**
(to be filled out after consultation with the applicant, or after a site visit)

On behalf of the Director, I authorize use of the following suitable alternate measurement device:

Watermaster signature_____
District_____
Date

If this form is used for approval of an alternative measurement device, it must be mailed to:

Oregon Water Resources Department
725 Summer Street NE, Suite A
Salem, OR 97301-1266



Conflict check
ON & OFF
C. 72469 & 88217

T-13340

Places of Use from Water Rights in the Same Area

The following rights have acreage in the same quarter-quarter as App: S 99999

Right	Name	Decree	App	Permit	Cert	Priority	Status	Use	T-R-S-QQ	DLC	Gov't Lot	Acres
<u>APP: P 74580 *</u> No	LARRY W DODGE		P-74580			8/18/1994	NC	LV	11.00S-01.00W-15-			
								LV	11.00S-01.00W-15-			
								LV	11.00S-01.00W-15-			
<u>APP: P 74661 *</u> No	CHARLES F LAWRENCE		P-74661			9/30/1994	NC	LV	11.00S-01.00W-14-			
								LV	11.00S-01.00W-14-			
								LV	11.00S-01.00W-14-			
<u>APP: P 74767 *</u>	FREDERICK H HOLLANDER		P-74767			10/12/1994	NC	LV	11.00S-01.00E-21-			
<u>APP: P 74806 *</u>	BRAD EDWARDS		P-74806			10/27/1994	NC	LV	11.00S-01.00W-24-			
								LV	11.00S-01.00W-24-			
<u>APP: P 75101 *</u>	CLARENCE JOHN PARE		P-75101			11/8/1994	NC	LV	11.00S-01.00W-24-			
								LV	11.00S-01.00W-24-			
<u>APP: P 77082 *</u>	DANIEL FASSLER		P-77082			1/3/1995	NC	LV	11.00S-01.00W-25-			
<u>APP: P 78927 *</u>	HUGH SMITH		P-78927			12/27/1994	NC	LV	11.00S-01.00W-25-			
<u>APP: P 79387 *</u>	MICHAEL K ULM		P-79387			12/30/1994	NC	LV	11.00S-01.00W-24- SW			
<u>CERT: 27376 OR *</u>	DONALD/CLARICE DAVENPORT	R-29565	R-1811	27376	11/23/1954	NC	ST	11.00S-01.00W-23-SESE				
<u>CERT: 72469 CF *</u>	LACOMB IRRIGATION DISTRICT	S-14466	S-19629	72469	1/20/1932	NC	IR	11.00S-01.00W-24-NWNW				0.7000
							IR	11.00S-01.00W-25-NWSE				7.5000
							IR	11.00S-01.00W-25-NWSE				17.2000
							IR	11.00S-01.00W-26-SENE				5.0000
							IR	11.00S-01.00W-26-SENE				12.5000
							IR	11.00S-01.00W-36-NENE				3.0000

This
Transfer

No
Conflict

CERT:27375 OR * DONALD/CLARICE DAVENPORT




























CERT:88217 OR * LACOMB IRRIGATION DISTRICT

This transfer

*No overlap
different
tax lots*

S-29566 S-23935 27375 11/23/1954 NC

S-40873 S-41359 88217 5/10/1965 NC

IR	11.00S-01.00W-36-NENE		3.0000
IR	11.00S-01.00W-36-NENE		4.6000
IR	11.00S-01.00W-36-NENE		6.4000
IR	11.00S-01.00E-21-SWSE		0.2000
IR	11.00S-01.00E-21-SWSE		3.7000
IR	11.00S-01.00E-21-SWSE		7.2000
IR	11.00S-01.00E-19-SENW		4.0000
IR	11.00S-01.00E-19-SENW		8.0000
IR	11.00S-01.00E-19-SENW		9.4000
IR	11.00S-01.00E-30-SWNW		0.5000
IR	11.00S-01.00E-30-SWNW		2.0000
IR	11.00S-01.00E-30-SWNW		5.0000
IR	11.00S-01.00W-09-NESW		6.0000
IR	11.00S-01.00W-09-NWSW		14.0000
IR	11.00S-01.00W-10-NESW		3.3000
IR	11.00S-01.00W-14-NESE		1.0000
IR	11.00S-01.00W-13-NWNW		12.0000
IR	11.00S-01.00W-13-SESW		1.6000
IR	11.00S-01.00W-13-SESW		3.5000
IR	11.00S-01.00W-13-SESW		4.0000
IR	11.00S-01.00W-14-SWSE		0.6000
IR	11.00S-01.00W-14-SWSE		4.0000
IR	11.00S-01.00W-23-SESE		13.4000
IR	11.00S-01.00W-15-SWNE		14.0000
IR	11.00S-01.00W-14-NESE		4.0000
IR	11.00S-01.00W-15-NWNE		13.5000
IR	11.00S-01.00W-14-SWSE		0.5000

IR	11.00S-01.00W-14-SWSW		5.0000
IR	11.00S-01.00W-13-SESW		11.4000
IR	11.00S-01.00W-10-NESW		3.7000
IR	11.00S-01.00E-30-SWNW	 40	1.3000
IR	11.00S-01.00W-09-SWNE		23.1000
IR	11.00S-01.00E-19-SENW	 45	0.4000
IR	11.00S-01.00E-21-SWSE		7.1000
IR	11.00S-01.00W-24-SWSW		38.8000
IR	11.00S-01.00W-23-SESE		8.5000

Transfer	<u>T-13339</u>
County	Deschutes
Certificate	74145
Priority Date	09/01/1899
Name	SWALLEY IRRIGATION DISTRICT
Address	64672 COOK AVE, SUITE 1 BEND, OR 97703
Use	IRRIGATION
Source	DESCHUTES R > COLUMBIA R
Transfer	<u>T-13340</u>
County	Linn
Certificate	72469, 88217
Priority Date	1/20/1932; 5/10/1965
Name	LACOMB IRRIGATION DISTRICT
Address	PO BOX 4585 LEBANON, OR 97355
Use	IRRIGATION
Source	CRABTREE CREEK > SOUTH SANTIAM RIVER
Transfer	<u>T-13341</u>
County	Deschutes
Certificate	83571, 76714
Priority Date	10/31/1900; 12/2/1907; 2/28/1913
Name	CENTRAL OREGON IRRIGATION DISTRICT
Address	1055 S.W. LAKE CT REDMOND, OR 97756
Use	IRRIGATION; SUPPLEMENTAL IRRIGATION
Source	DESCHUTES R > COLUMBIA R CRANE PRAIRIE RES > DESCHUTES
Transfer	<u>T-13342</u>
County	Deschutes
Certificate	83571, 76714
Priority Date	10/31/1900; 12/2/1907; 2/28/1913
Name	CENTRAL OREGON IRRIGATION DISTRICT
Address	1055 S.W. LAKE CT REDMOND, OR 97756
Use	IRRIGATION; SUPPLEMENTAL IRRIGATION
Source	DESCHUTES R > COLUMBIA R CRANE PRAIRIE RES > DESCHUTES



Oregon

Kate Brown, Governor

Water Resources Department
North Mall Office Building
725 Summer St NE, Ste A
Salem, OR 97301
Phone: 503-986-0900
Fax: 503-986-0904
www.Oregon.gov/OWRD

January 7, 2020

LACOMB IRRIGATION DISTRICT
34128 E LACOMB RD
LACOMB OR 97355

Reference: District Permanent Transfer T-13340

On December 27, 2019 we received your district transfer application requesting PLACE OF USE change. The application was accompanied by \$1680.00. Your receipt number 131641 is enclosed.

By copy of this letter, we are asking the Watermaster for their report regarding the potential for injury to existing water rights which may be caused by the change.

This application will be published on the Department's weekly notice dated January 7, 2020 viewable at http://apps.wrd.state.or.us/apps/misc/wrd_notice_view/?notice_id=21. A copy of the application can be assessed through this public notice link. Pursuant to Oregon administrative rules, the Department is requesting public comments on the recently filed district transfer application listed above. Comments may be submitted by any interested persons within 30 days of the weekly notice publication date. Comments must be received by the Department on or before **February 6, 2020**. For details on how to file comments please refer to the Department's weekly notice. Details for filing protests, if applicable, are also noted on the weekly notice.

If you have any questions, please call the Transfer Section, (503) 986-0815.

cc: Watermaster # 2 (via email)
File

enclosure



ORIGINALS

**Notice Forms
for
Permanent District**

LINN COUNTY
SEC. 23 T11S R1W



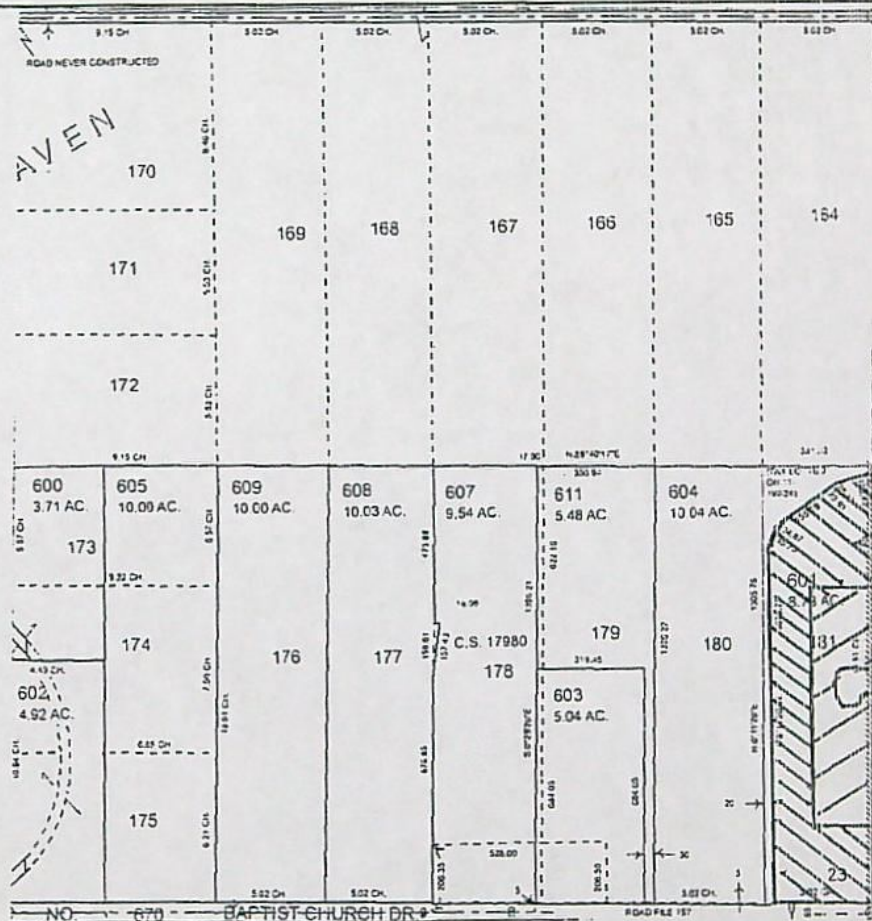
SE 1/4 of the SE 1/4

Scale - 1" = 600'

RECEIVED

SEP 18 2019

OWRD



"OFF Map"

District Transfer #T-2019-001

Certificate #88217

DLC:

APPLICATION FOR WATER RIGHTS TRANSFER

Lacomb
Irrigation
District

LINDNER, JOHN & DONNA

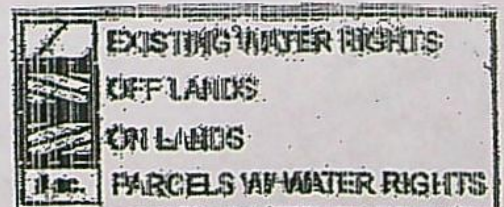
8.50 ACRES

Tax Lot #601

Received by OWRD

DEC 27 2019

Salem, OR



work copies
C. 88217

LINN COUNTY
SEC. 23 T11S R1W

SE 1/4

RECEIVED

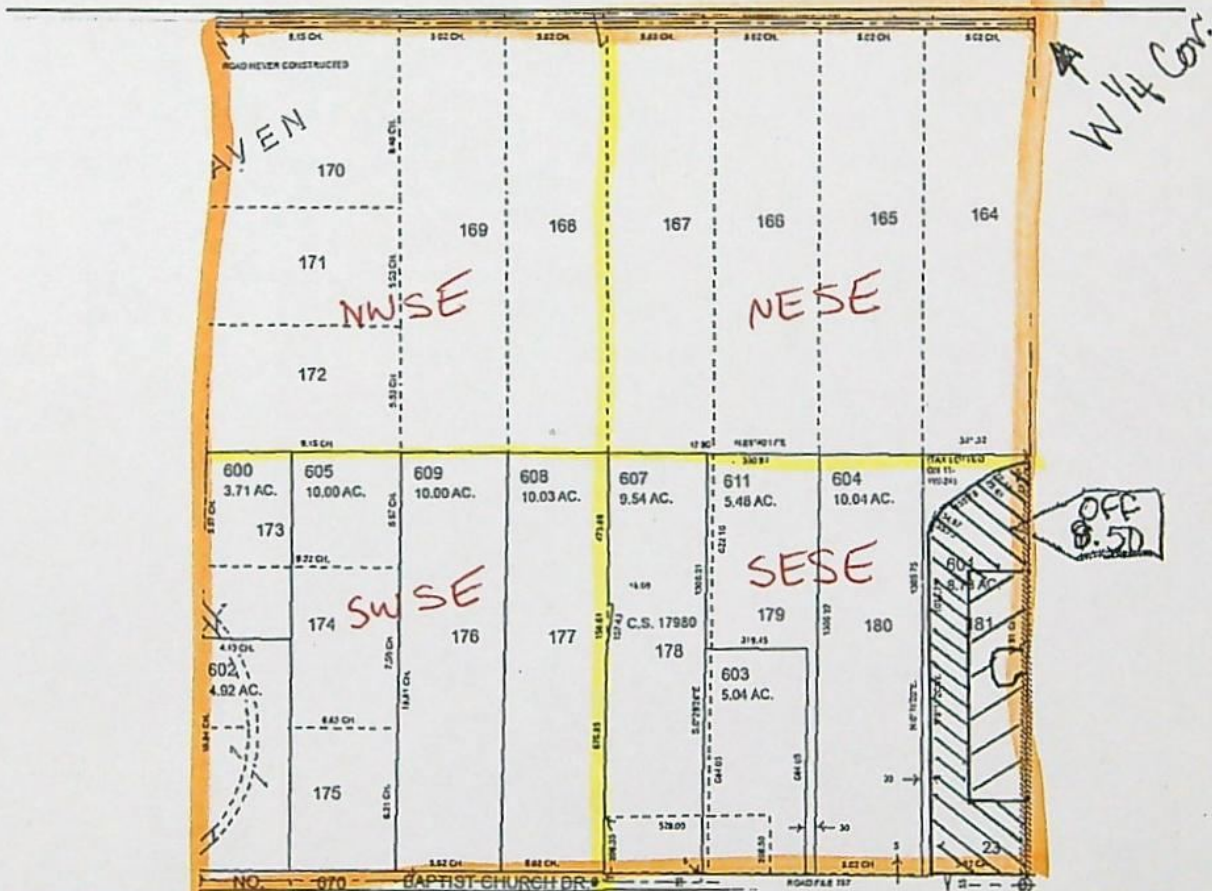
SEP 18 2019



SE 1/4 of the SE 1/4

OWRD

Scale - 1" = 600'



"OFF Map"

District Transfer #T-2019-001
Certificate #88217

DLC:

APPLICATION FOR WATER RIGHTS TRANSFER

Lacomb
Irrigation
District

LINDNER, JOHN & DONNA
Tax Lot #601

8.50 ACRES

	EXISTING WATER RIGHTS
	OFF LANDS
	ON LANDS
	PARCELS W/ WATER RIGHTS

LINN COUNTY
SEC. 24 T11S R1W

RECEIVED

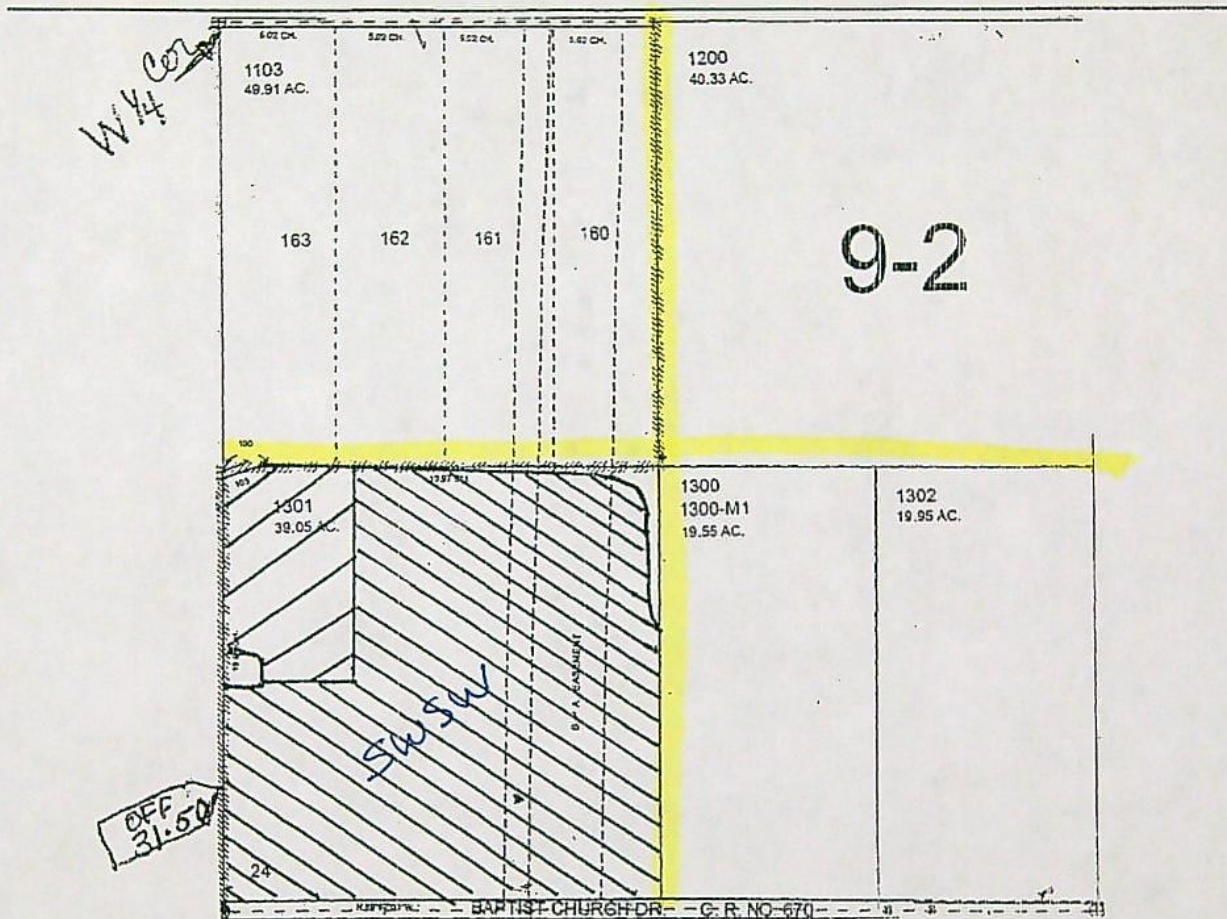
SEP 18 2019

OWRD



SW $\frac{1}{4}$ of the SW $\frac{1}{4}$

Scale - 1" = 600'



"OFF Map"

District Transfer #T-2019-001
Certificate #88217

DLC:

APPLICATION FOR WATER RIGHTS TRANSFER

Lacomb
Irrigation
District


LINDNER, JOHN & DONNA

31.50 ACRES

Tax Lot #1301

Received by OWRD

DEC 27 2019



LINN COUNTY
SEC. 19 T11S R1E

RECEIVED

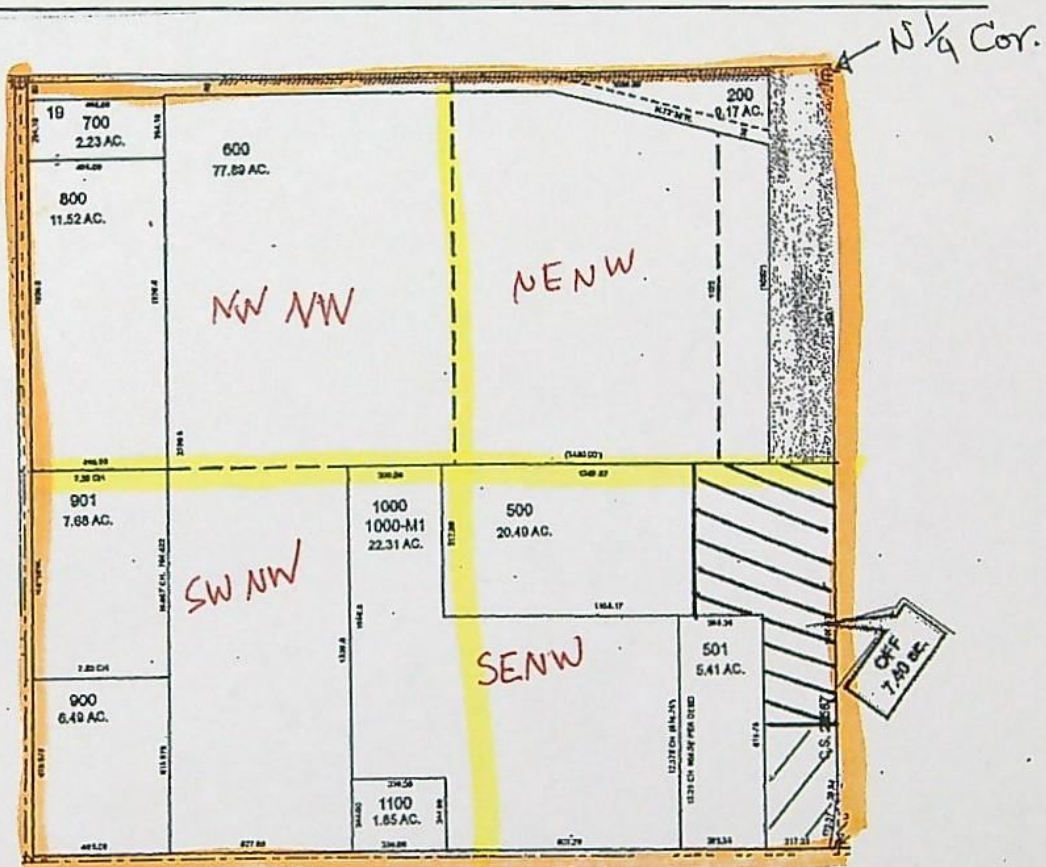
SEP 18 2019

OWRD



SE $\frac{1}{4}$ of the NW $\frac{1}{4}$

Scale - 1" = 600'



"OFF Map"

District Transfer #T-2019-001
Certificate #72469

DLC:

APPLICATION FOR WATER RIGHTS TRANSFER

Lacomb
Irrigation
District

BEAUMONT, ALMA
Tax Lots #500

7.40 ACRES

	EXISTING WATER RIGHTS
	OFF LANDS
	ON LANDS
	PARCELS W/ WATER RIGHTS

LINN COUNTY
SEC. 19 T11S R1E

RECEIVED

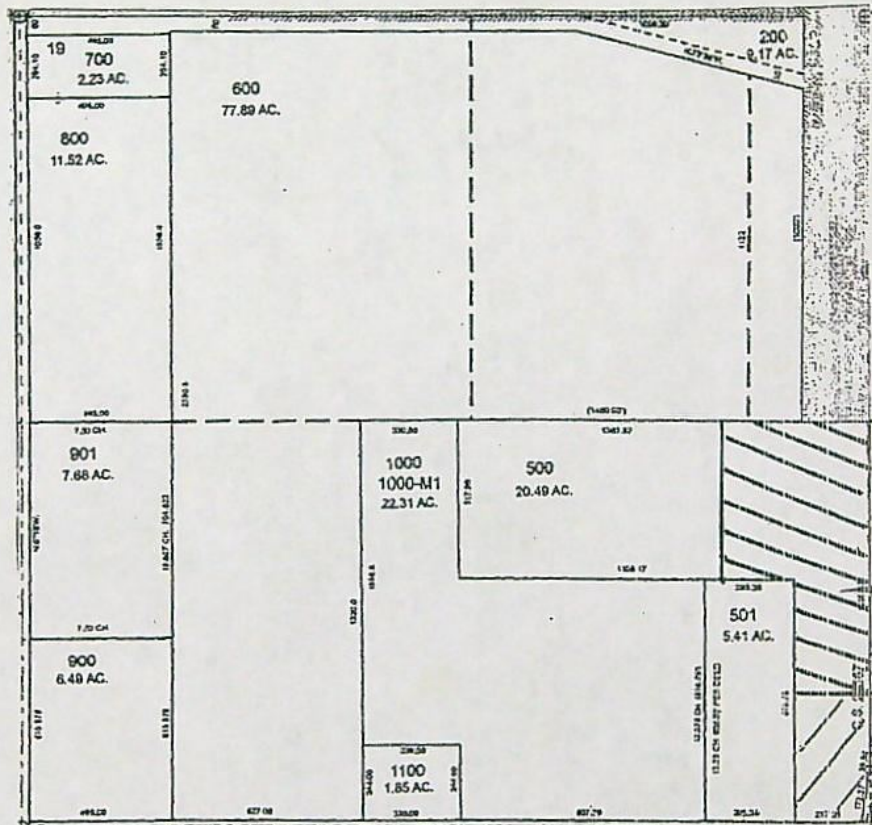
SEP 18 2019



OWRD

SE $\frac{1}{4}$ of the NW $\frac{1}{4}$

Scale - 1" = 600'



“OFF Map”

District Transfer #T-2019-001
Certificate #72469

DLC:

APPLICATION FOR WATER RIGHTS TRANSFER

Lacomb
Irrigation
District

BEAUMONT, ALMA
Tax Lots #500

7.40 ACRES

Received by OWRD

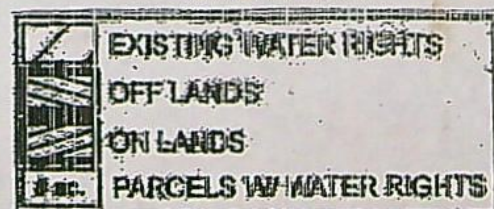
Received by OWRD

DEC 27 2019

DEC 27 2019

Salem, OR

Salem, OR



LINN COUNTY
SEC. 9 T11S R1W SW¹/₄

RECEIVED

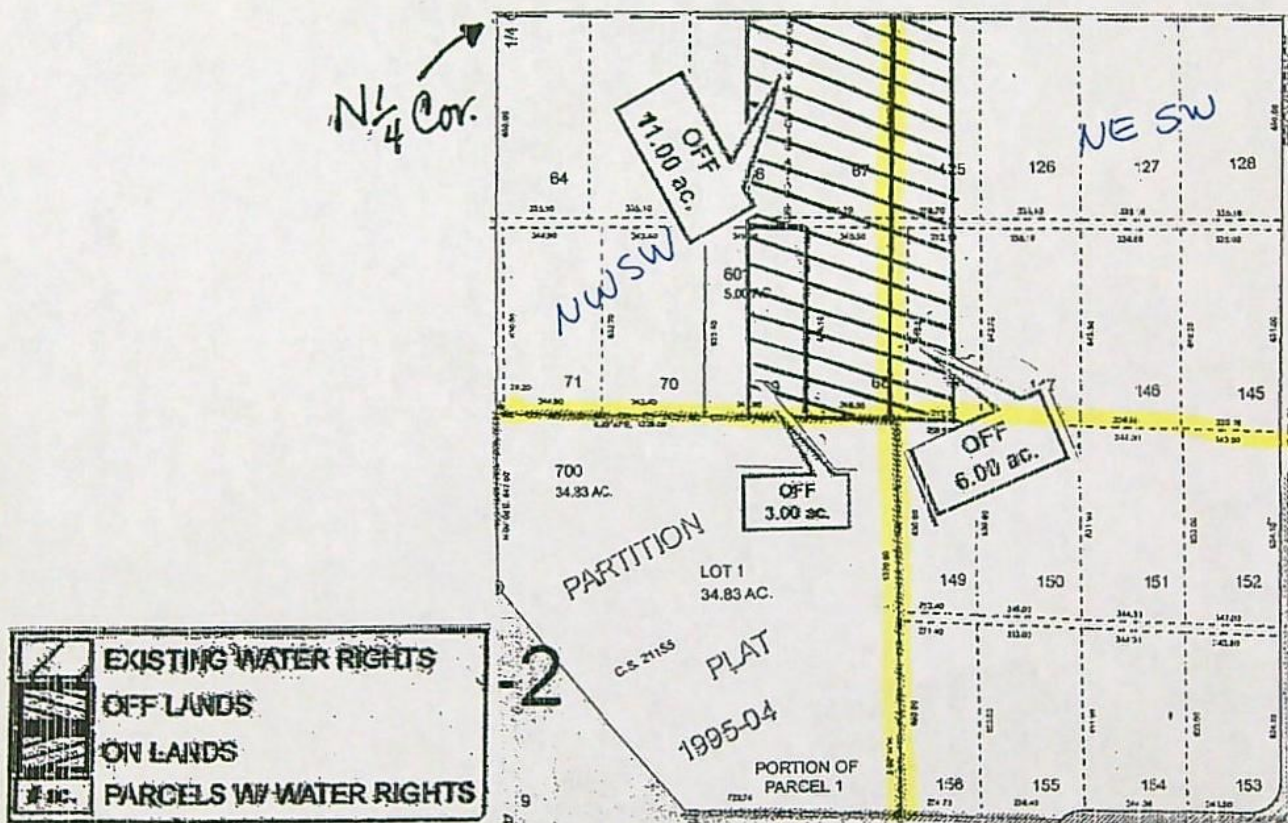
SEP 18 2019



OWRD

NW¹/₄ of the SW ¹/₄; NE¹/₄ of the SW ¹/₄

Scale - 1" = 600'



"OFF Map"

District Transfer #T-2019-001
Certificate #72469

DLC:

APPLICATION FOR WATER RIGHTS TRANSFER

Lacomb
Irrigation
District

CAWRSE, FRANK

Tax Lot #600
Tax Lot #600
Tax Lot #601

NE SW
NW SW
NW SW

06.00 ACRES
11.00 ACRES
03.00 ACRES

Received by OWRD

DEC 27 2019

Salem, OR

LINN COUNTY
SEC. 14 T11S R1W

RECEIVED

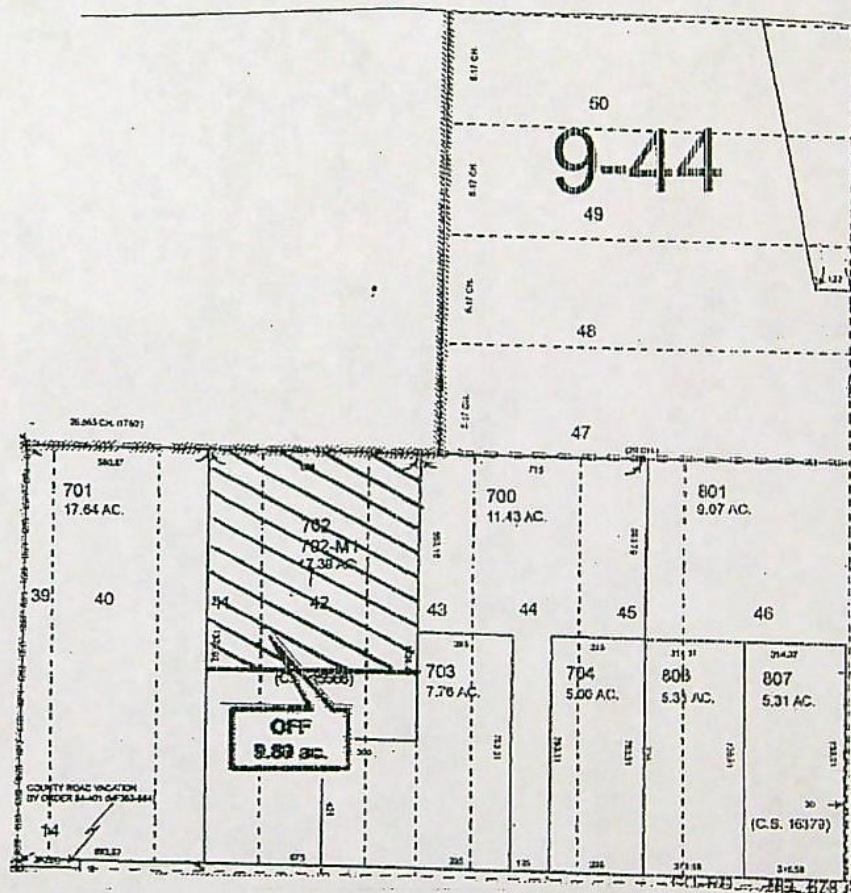
SEP 18 2019



OWRD

SW $\frac{1}{4}$ of the SW $\frac{1}{4}$

Scale - 1" = 600'



"OFF Map"

District Transfer #T-2019-001

Certificate #72469

DLC:

APPLICATION FOR WATER RIGHTS TRANSFER

Lacomb
Irrigation
District

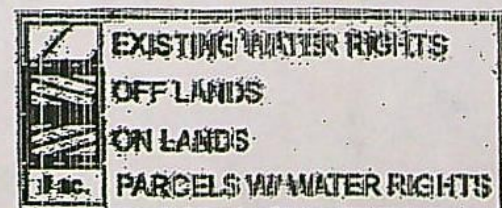
DANFORD & SANDRA JOHNSON
TAX LOT 702

9.80 ACRES

Received by OWRD

DEC 27 2019

Salem, OR



LINN COUNTY
SEC. 14 T11S R1W SW¹/₄ RECEIVED

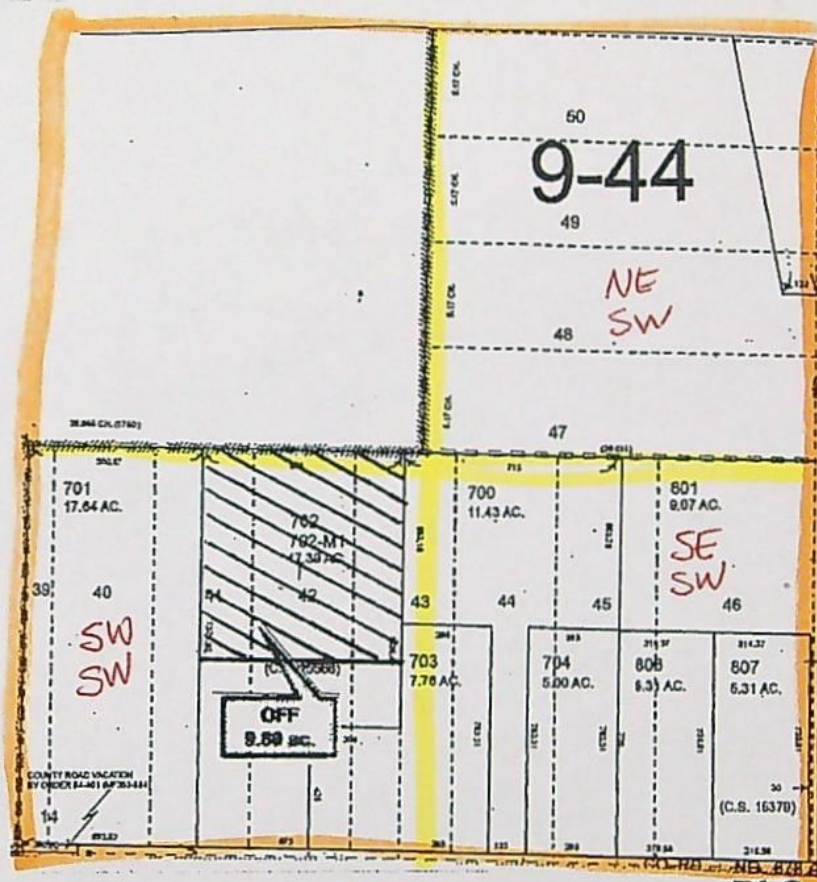
SEP 18 2019

OWRD



SW¹/₄ of the SW ¹/₄

Scale - 1" = 600'



"OFF Map"

District Transfer #T-2019-001
Certificate #72469

DLC:

APPLICATION FOR WATER RIGHTS TRANSFER

Lacomb
Irrigation
District

DANFORD & SANDRA JOHNSON
TAX LOT 702

9.80 ACRES

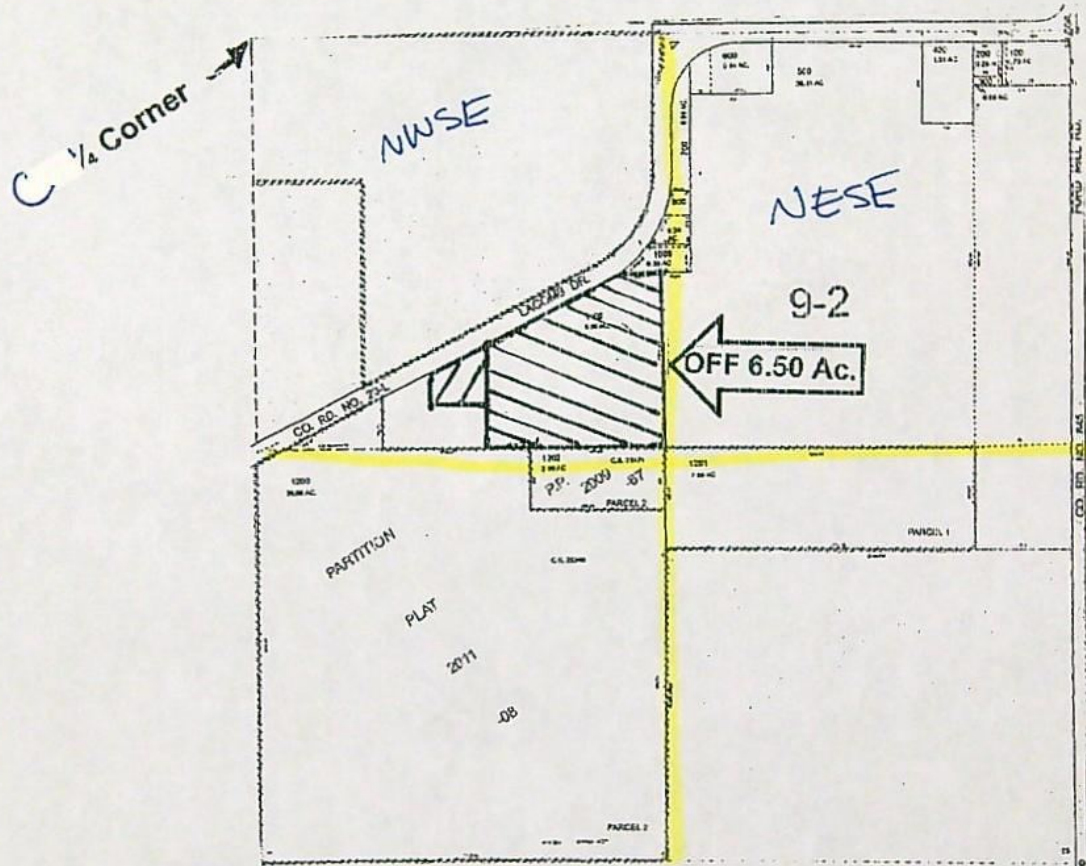
	EXISTING WATER RIGHTS
	OFF LANDS
	ON LANDS
	PARCELS W/ WATER RIGHTS

LINN COUNTY
SEC. 25 T11S R1W SE 1/4



NW 1/4 of the SE 1/4

Scale - 1" = 600'



"OFF Map"

District Transfer #T-2019-002

Certificate # 72469

DLC:

APPLICATION FOR WATER RIGHTS TRANSFER

Lacomb
Irrigation
District

Carol J. Wiggins

Tax Lot #1100

6.5 ACRES

Received by OWR

DEC 27 2019

Salem, OR

	EXISTING WATER RIGHTS
	PARCELS W/ WATER RIGHTS
	OFF LANDS
	ON LANDS

LINN COUNTY
SEC. 26 T11S R1W

RECEIVED

SEP 18 2019

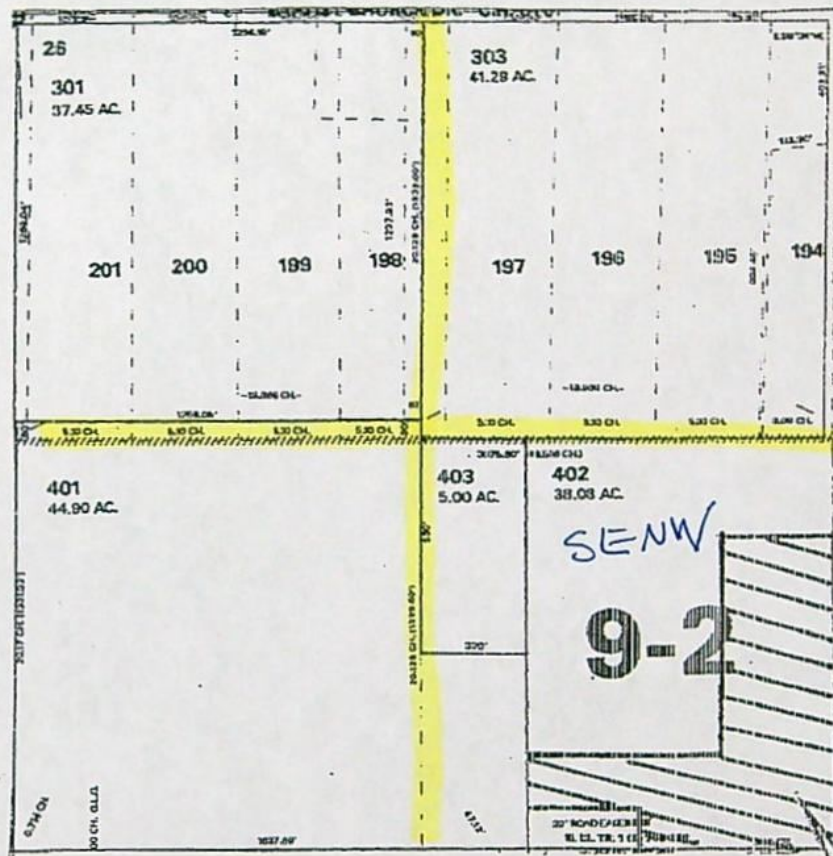


NW 1/4

OWRD

SE 1/4 of the NW 1/4

Scale - 1" = 600'



"OFF Map"

District Transfer #T-2019-001
Certificate #72469

APPLICATION FOR WATER RIGHTS TRANSFER

Lacomb
Irrigation
District

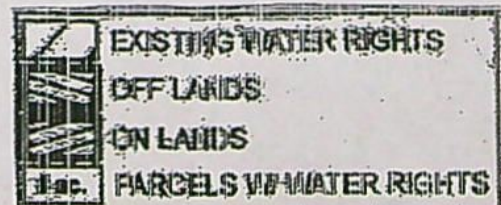
JASON & TAYLOR PAINE
PAM PAINE
TAX LOT # 402

12.50 ACRES

Received by OWRD

DEC 27 2019

Salem, OR



SUPERSEDED

TABLE 1. PROPOSED PLACE OF USE Certificate 88217

<u>Cert/Decree</u>	<u>Cert/Perm</u>	<u>Transfer #</u>	<u>POD</u>	<u>USE</u>	<u>TWP</u>	<u>RNG</u>	<u>SEC</u>	<u>QQ</u>	<u>LOT</u>	<u>ACRES</u>	<u>USER NAME</u>
<u>PRIMARY</u>	<u>SUPP</u>										
72469	88217	T-2019-001	#1	IRRIG	11	1W	9	SW/NE	205	9.50	Zwick, Gary/Cynthia&Lewis, Virginia
72469	88217	T-2019-001	#1	IRRIG	11	1W	9	NW/NE	205	0.50	Zwick, Gary/Cynthia
72469	88217	T-2019-001	#1	IRRIG	11	1W	13	SE/NW	207	5.00	Spencer, Randy/Melinda
72469	88217	T-2019-001	#1	IRRIG	11	1W	13	NW/NW	100	5.00	Roberts, Richard/Nancy
72469	88217	T-2019-001	#1	IRRIG	11	1W	15	SW/NE	203	15.00	Temp, Eric/Teresa
72469	88217	T-2019-001	#1	IRRIG	11	1W	24	SE/SW	1302	5.00	Hedrick, Brian
										40.00	Total

RECEIVED

DEC 9 7 2019

OWRD

SUPERSEDED

TABLE 1. AUTHORIZED

PLACE OF USE

Certificate 88217

<u>Cert/Decree</u>	<u>Cert/Perm</u>	<u>Transfer #</u>	<u>POD</u>	<u>USE</u>	<u>TWP</u>	<u>RNG</u>	<u>SEC</u>	<u>QQ</u>	<u>LOT</u>	<u>ACRES</u>	<u>USER NAME</u>
<u>PRIMARY</u>	<u>SUPP</u>										
72469	88217	T-2019-001	#1	IRRIG	11	1W	23	SE/SE	601	8.5	Lindner, John/Donna
72469	88217	T-2019-001	#1	IRRIG	11	1W	24	SW/SW	1301	31.50	Lindner, John/Donna
										40	Total

RECEIVED

DEC 27 2019

OWRD



Oregon Water Resources Department
725 Summer Street NE, Suite A
Salem Oregon 97301-1266
(503) 986-0900
www.wrd.state.or.us

Application for District Permanent Water Right Transfer

Please type or print legibly in dark ink. If your application is incomplete or inaccurate, we will return it to you. If any requested information does not apply to your application, insert "N/A" to indicate "Not Applicable." As you complete this form, please refer to notes and guidance included on the application. A summary of review criteria and procedures that are generally applicable to the application is available at www.wrd.state.or.us/OWRD/PUBS/forms.shtml#app_criteria_review.

Change in Place of Use Only

1A. APPLICANT INFORMATION

IRRIGATION DISTRICT LACOMB IRRIGATION DISTRICT		PHONE NO. 541-451-1588	ADDITIONAL CONTACT NO. 541-409-0245
ADDRESS P.O. BOX 2485			FAX NO.
CITY LEBANON	STATE OR	ZIP 97355	E-MAIL LACOMBLID@YAHOO.COM
BY PROVIDING AN E-MAIL ADDRESS, CONSENT IS GIVEN TO RECEIVE ALL CORRESPONDENCE FROM THE DEPARTMENT ELECTRONICALLY. COPIES OF THE FINAL ORDER DOCUMENTS WILL ALSO BE MAILED.			

1B. AGENT INFORMATION

AGENT/BUSINESS NAME JULIE MCKINNON		PHONE NO. 541-409-0245	ADDITIONAL CONTACT NO. 541-451-1588
ADDRESS 40668 BAPTIST CHURCH DRIVE			FAX NO.
CITY LEBANON	STATE OR	ZIP 97355	E-MAIL LACOMBLID@YAHOO.COM
BY PROVIDING AN E-MAIL ADDRESS, CONSENT IS GIVEN TO RECEIVE ALL CORRESPONDENCE FROM THE DEPARTMENT ELECTRONICALLY. COPIES OF THE FINAL ORDER DOCUMENTS WILL ALSO BE MAILED.			

2. PROPOSED CHANGE(S) TO WATER RIGHT(S)

- List **all** water rights to be affected by this transfer. Indicate the certificate, permit, decree or other identifying number(s) in the table below: (Attach additional pages as necessary.)

	Certificate	Permit / Previous Transfer	Decree
1.	77249 72469	-	PRIMARY
2.	88217	-	PRIMARY
3.		-	
4.		-	
5.		-	
6.		-	

RECEIVED

DEC 27 2019

3. ATTACHMENTS


Check each of the following *attachments* included with this application. The application will be returned if all required attachments are not included.

Supplemental Form A – Description of Proposed Change(s) to a Water Right <input checked="" type="checkbox"/> A <u>separate</u> Supplemental Form A is enclosed for <u>each</u> water right to be affected by this transfer. Map <input checked="" type="checkbox"/> Permanent Transfer A map meeting the requirements of OAR 690-385-3300 must be included but need not be prepared by a Certified Water Right Examiner (CWRE).	Fees: <input checked="" type="checkbox"/> Amount enclosed: \$ <u>1680.00</u> See the Department's Fee Schedule at www.wrd.state.or.us or call (503) 986-0900. Land Use Compatibility Statement <input checked="" type="checkbox"/> The Land Use Information Form is <u>not</u> required if water is to be diverted, conveyed and/or used only on federal lands or if <u>ALL</u> of the following apply: a) a change in place of use only, b) a change that does not involve the placement or modification of structures, c) the use of water is for irrigation <u>only</u> and d) the use is located within an irrigation district or an exclusive farm use zone.
---	--

4. SIGNATURES


The district certifies the following:

- (1) The water rights proposed for transfer are water rights subject to transfer and are not subject to forfeiture for nonuse under ORS 540.610;
- (2) Each user affected by the proposed transfer has provided written authorization for the transfer and such authorization is on file with the district; and
- (3) On behalf of the district, I affirm to the best of my knowledge the information contained in this application is true and accurate.


District Manager signature

SETH D. SPENCER 12/24/19
name (print) date

OR


Authorized District Representative signature

JULIE MCKINNON 12/24/19
name (print) date

Before submitting your application to the Department, be sure you have:

- Answered each question completely.
- Included all the required attachments.
- Included a check payable to the Oregon Water Resources Department for the appropriate amount.

RECEIVED

DEC 27 2019

OWRD
April 2017



District Permanent Water Right Transfer Application Supplemental Form A

DESCRIPTION OF PROPOSED CHANGE(S) TO A WATER RIGHT

List only one water right per page. A separate Supplemental Form A must be completed for each certificate, permit, decree, or other right involved in the proposed transfer.

Attach additional copies of Supplemental Form A as needed to describe other certificates, permits, decrees or other rights involved in this transfer.

1. CURRENT WATER RIGHT INFORMATION

Water Right Subject to Transfer (check and complete one of the following):

<input checked="" type="checkbox"/> Certificated Right	72469	Certificate Number
<input type="checkbox"/> Adjudicated, Non-certificated Right		Name of Decree Page Number
<input type="checkbox"/> Permit for which Proof has been Approved	-	Permit Number Date Claim of Beneficial Use Submitted
<input type="checkbox"/> Transferred Right for which Proof has been Filed	-	Previous Transfer Number Date Claim of Beneficial Use Submitted
<input type="checkbox"/> Permit for Supplemental Irrigation	-	Permit Number

- Name on Permit, Certificate, or Decree: Lacomb Irrigation District
- Priority Date(s): January 20, 1932

If there are **multiple Priority Dates** identified on the water right, any information provided in Supplemental Form A of this application must identify which priority date is associated with each of the authorized points of diversion or appropriation and places of use.

Source(s) of Water to be Affected by Transfer: Crabtree Creek

Tributary to: South Santiam River

- Are there **other water rights**, Permits or Ground Water Registrations associated with this land?

☒ Yes ☐ No

If "Yes", what are the Permit, Registration or Certificate Numbers? 88217

Any "layered" water use or a right that is supplemental to a primary right proposed for transfer **must be included in the transfer or be cancelled.**

▪ Certificate Number or other identifying number: 72469

The following information must be provided only for those points of diversion or appropriation that are involved in the transfer.

If a point of diversion or appropriation is not numbered on the decree or water right certificate or permit, assign it a unique number in the following table (e.g. POD #1 or POA(well) #1). Use the number to refer to the point of diversion or appropriation serving the place of use described in Tables I and II. Note: Permanent district transfers do not allow for a change in point of diversion or appropriation to serve the proposed place of use.

Government lot and donation land claim numbers must be included in the table below only if the information is reflected on the existing water right.

Location of Existing Authorized Point(s) of Diversion (POD) or Appropriation (POA):

(i.e., the allowed point(s) of diversion or appropriation listed on the water right for the "FROM" or "OFF" lands)

AUTHORIZED POINT(S) of DIVERSION (POD) or APPROPRIATION (POA)							
POD# or POA#	TWP	RNG	SEC	QQ	DLC	GOV'T LOT	MEASURED DISTANCES
1	11 S	1 E	25	NW SE			1220 Feet South and 2670 ft. East from the West Quarter Corner of Section 25

RECEIVED
DEC 27 2019
OWRD

- Certificate Number or other identifying number: 72469

Provided the district filed notice of a change in place of use pursuant to OAR 690-385-4100, reference the District Internal Notice Number (DINN) used to describe the change(s) to be made permanent by this transfer.

Government lot (GOV'T LOT) and donation land claim numbers (DLC) must be included in the tables below only if the information is reflected on the existing water right.

[illegible]



District Permanent Water Right Transfer Application

Supplemental Form A

DESCRIPTION OF PROPOSED CHANGE(S) TO A WATER RIGHT

List only one water right per page. A separate Supplemental Form A must be completed for each certificate, permit, decree, or other right involved in the proposed transfer.

Attach additional copies of Supplemental Form A as needed to describe other certificates, permits, decrees or other rights involved in this transfer.

1. CURRENT WATER RIGHT INFORMATION

Water Right Subject to Transfer (check and complete one of the following):

<input checked="" type="checkbox"/> Certificated Right	88217	
	Certificate Number	
<input type="checkbox"/> Adjudicated, Non-certificated Right		
	Name of Decree	Page Number
<input type="checkbox"/> Permit for which Proof has been Approved	-	
	Permit Number	Date Claim of Beneficial Use Submitted
<input type="checkbox"/> Transferred Right for which Proof has been Filed	-	
	Previous Transfer Number	Date Claim of Beneficial Use Submitted
<input type="checkbox"/> Permit for Supplemental Irrigation	-	
	Permit Number	

- Name on Permit, Certificate, or Decree: Lacomb Irrigation District
- Priority Date(s): MAY 10, 1965

If there are **multiple Priority Dates** identified on the water right, any information provided in Supplemental Form A of this application must identify which priority date is associated with each of the authorized points of diversion or appropriation and places of use.

Source(s) of Water to be Affected by Transfer: Crabtree Creek

Tributary to: South Santiam River

- Are there **other water rights**, Permits or Ground Water Registrations associated with this land?

☒ Yes ☐ No

If "Yes", what are the Permit, Registration or Certificate Numbers? 72469

Any "layered" water use or a right that is supplemental to a primary right proposed for transfer **must be included in the transfer or be cancelled.**

RECEIVED

DEC 27 2019

revised - 2/1/2010

OWRD

▪ Certificate Number or other identifying number: 88217

The following information must be provided only for those points of diversion or appropriation that are involved in the transfer.

If a point of diversion or appropriation is not numbered on the decree or water right certificate or permit, assign it a unique number in the following table (e.g. POD #1 or POA(well) #1). Use the number to refer to the point of diversion or appropriation serving the place of use described in Tables I and II. Note: Permanent district transfers do not allow for a change in point of diversion or appropriation to serve the proposed place of use.

Government lot and donation land claim numbers must be included in the table below **only** if the information is reflected on the existing water right.

Location of Existing Authorized Point(s) of Diversion (POD) or Appropriation (POA):

(i.e., the allowed point(s) of diversion or appropriation listed on the water right for the "FROM" or "OFF" lands)

AUTHORIZED POINT(S) of DIVERSION (POD) or APPROPRIATION (POA)							
POD# or POA#	TWP	RNG	SEC	QQ	DLC	GOV'T LOT	MEASURED DISTANCES
1	11 S	1 E	25	NW SE			1220 Feet South and 2670 ft. East from the West Quarter Corner of Section 25

RECEIVED
DEC 27 2019
OWPRD

▪ Certificate Number or other identifying number: 88217

Provided the district filed notice of a change in place of use pursuant to OAR 690-385-4100, reference the District Internal Notice Number (DINN) used to describe the change(s) to be made permanent by this transfer.

Government lot (GOV'T LOT) and donation land claim numbers (DLC) must be included in the tables below **only** if the information is reflected on the existing water right.

[illegible]

▪ Certificate Number or other identifying number: 88217

OVERD

TABLE 1. AUTHORIZED**PLACE OF USE****Certificate 72469**

<u>Cert/Decree</u>	<u>Cert/Perm</u>	<u>Transfer #</u>	<u>POD</u>	<u>USE</u>	<u>TWP</u>	<u>RNG</u>	<u>SEC</u>	<u>QQ</u>	<u>LOT</u>	<u>ACRES</u>	<u>USER NAME</u>	<u>DLC</u>
<u>PRIMARY</u>	<u>SUPP</u>											
72469	88217	T-2019-001	#1	IRRIG	11	1W	9	NE/SW	600	6.00	Cawrse, Frank	
72469	88217	T-2019-001	#1	IRRIG	11	1W	9	NW/SW	600	11.00	Cawrse, Frank	
72469	88217	T-2019-001	#1	IRRIG	11	1W	9	NW/SW	601	3.00	Cawrse, Frank	
72469	88217	T-2019-001	#1	IRRIG	11	1W	14	SW/SW	702	9.80	Johnson, Dan/Sandy	
72469	88217	T-2019-001	#1	IRRIG	11	1W	26	SE/NW	402	12.50	Paine, Jason/Taylor/Pam	
72469	88217	T-2019-001	#1	IRRIG	11	1E	19	SE/NW	500	7.40	Beaumont, Alma	
72469	88217	T-2019-002	#1	IRRIG	11	1W	25	NW/SE	1100	6.50	Wiggins, Carol	
										56.20	Total	

RECEIVED

DEC 27 2019

OWRD

TABLE 1.

Cert/Decree

~~Proposed~~~~Cert/Perm~~PLACE OF USECertificate 72469

<u>PRIMARY</u>	<u>SUPP</u>	<u>Transfer #</u>	<u>POD</u>	<u>USE</u>	<u>TWP</u>	<u>RNG</u>	<u>SEC</u>	<u>QQ</u>	<u>LOT</u>	<u>ACRES</u>	<u>USER NAME</u>	<u>DLC</u>
<u>PRIMARY</u>	<u>SUPP</u>	<u>Transfer #</u>	<u>POD</u>	<u>USE</u>	<u>TWP</u>	<u>RNG</u>	<u>SEC</u>	<u>QQ</u>	<u>LOT</u>	<u>ACRES</u>	<u>USER NAME</u>	<u>DLC</u>
72469	88217	T-2019-001	#1	IRRIG	11	1W	9	SE/SW	600	2.00	Cawrse, Frank	
72469	88217	T-2019-001	#1	IRRIG	11	1W	10	NE/SW	206	1.00	McCall, Marti	
72469	88217	T-2019-001	#1	IRRIG	11	1W	13	SE/SW	602	4.00	Berger, David	
72469	88217	T-2019-001	#1	IRRIG	11	1W	13	NE/SW	204	1.00	Nelson, Leon C./Crockett, Carol A.	
72469	88217	T-2019-001	#1	IRRIG	11	1W	14	NE/SE	909	2.00	Kizer, Mike/Sheryl	
72469	88217	T-2019-001	#1	IRRIG	11	1W	14	SW/SE	804	1.00	Hansen, Arlyn	
72469	88217	T-2019-001	#1	IRRIG	11	1W	15	NE/NW	206	0.70	Brunette, Chris	
72469	88217	T-2019-001	#1	IRRIG	11	1W	15	NW/NE	206	1.80	Brunette, Chris	
72469	88217	T-2019-001	#1	IRRIG	11	1W	15	NE/NW	314	3.00	Spahn, Margaret/Markowitz, Don	
72469	88217	T-2019-001	#1	IRRIG	11	1W	24	NW/NW	1100	20.90	Peaster, Martin/Rose	
72469	88217	T-2019-001	#1	IRRIG	11	1W	36	NE/NE	105	4.00	Borntrager, Marvin/Kristi	
72469	88217	T-2019-001	#1	IRRIG	11	1E	19	NW/NW	800	2.00	Patterson, Gloria	
72469	88217	T-2019-001	#1	IRRIG	11	1E	21	SW/SE	2500	1.80	Fewx, Jacob/Julianna	
72469	88217	T-2019-001	#1	IRRIG	11	1E	30	SW/NW	1000	2.50	McKinnon, Scott/Soph	DLC 40
72469	88217	T-2019-001	#1	IRRIG	11	1E	30	SW/NW	1002	2.00	Black, David/Tracy	DLC 40
72469	88217	T-2019-002	#1	IRRIG	11	1W	24	NW/NW	1100	6.50	Peaster, Martin/Rose	
										56.20	Total	

RECEIVED
DEC 9 7 2019
OWRD

- Certificate Number or other identifying number: 72469

RECEIVED
DEC 27 2019
OWPD

LACOMB IRRIGATION DISTRICT

TABLE 1. AUTHORIZED

Place of USE

Certificate 88217

<u>PRIMARY</u>	<u>DINN#</u>	<u>POD</u>	<u>USE</u>	<u>TWP</u>	<u>RNG</u>	<u>SEC</u>	<u>QQ</u>	<u>LOT</u>	<u>ACRES</u>	<u>USER NAME</u>
88217	2019-001	#1	IRRIG	11	1W	23	SE/SE	601	8.50	Lindner, John/Donna
88217	2019-001	#1	IRRIG	11	1W	24	SW/SW	1301	31.50	Lindner, John/Donna
									40.00	Total

Received by OWRD

JAN 13 2020

Salem, OR

T-13340

SUPERSEDED

**LINN COUNTY
SEC. 15 T11S R1W**



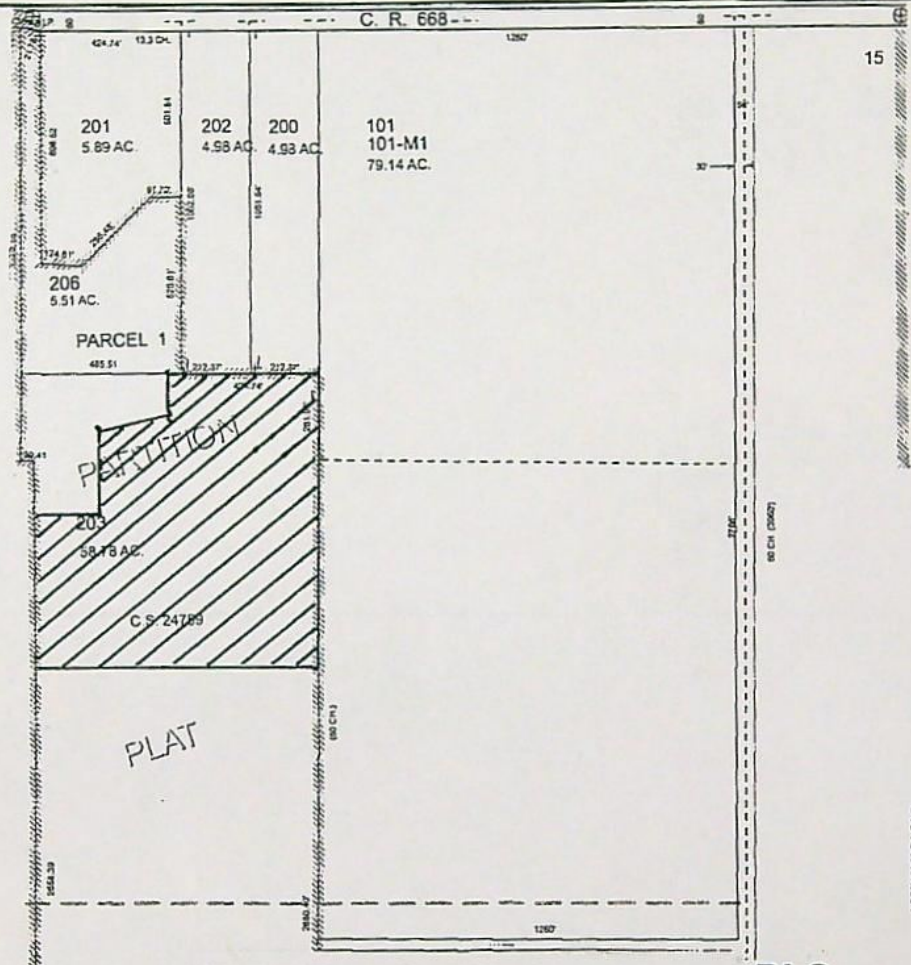
SW $\frac{1}{4}$ of the NE $\frac{1}{4}$

Scale - 1" = 600'

RECEIVED

SEP 18 2019

OWRD



"ON Map"

**District Transfer #T-2019-001
Certificate #88217**

DLC:

APPLICATION FOR WATER RIGHTS TRANSFER

**Lacomb
Irrigation
District**

**ERIC & TERESA TEMP
LOT #203**

15 ACRES

Received by OVTAX

DEC 27 2019

Salem, OR

	EXISTING WATER RIGHTS
	OFF LANDS
	ON LANDS
	PARCELS W/ WATER RIGHTS

**STATE OF OREGON
WATER RESOURCES DEPARTMENT**

725 Summer St. N.E. Ste. A
SALEM, OR 97301-4172
(503) 986-0900 / (503) 986-0904 (fax)

RECEIPT # **131641**

INVOICE # _____

RECEIVED FROM: Lacombe Irrigation District

BY: _____

APPLICATION	
PERMIT	
TRANSFER	T-13340

CASH: ☐ CHECK: # 4233 ☒ OTHER: (IDENTIFY) _____

TOTAL REC'D \$ 1,180.00

1083 TREASURY 4170 WRD MISC CASH ACCT

0407 COPIES \$ _____
OTHER: (IDENTIFY) _____ \$ _____

0243 I/S Lease _____ 0244 Muni Water Mgmt. Plan _____ 0245 Cons. Water _____

4270 WRD OPERATING ACCT

MISCELLANEOUS

0407 COPY & TAPE FEES \$ _____
0410 RESEARCH FEES \$ _____
0408 MISC REVENUE: (IDENTIFY) _____ \$ _____
TC162 DEPOSIT LIAB. (IDENTIFY) _____ \$ _____
0240 EXTENSION OF TIME \$ _____

WATER RIGHTS:

0201 SURFACE WATER	EXAM FEE \$ _____	0202 RECORD FEE \$ _____
0203 GROUND WATER	\$ _____	0204 \$ _____
0205 TRANSFER <u>46110</u>	\$ <u>1680.00</u>	

WELL CONSTRUCTION

0218 WELL DRILL CONSTRUCTOR	EXAM FEE \$ _____	0219 LICENSE FEE \$ _____
LANDOWNER'S PERMIT		0220 \$ _____

OTHER (IDENTIFY) _____

0536 TREASURY 0437 WELL CONST. START FEE

0211 WELL CONST START FEE \$ _____ CARD # _____
0210 MONITORING WELLS \$ _____ CARD # _____

OTHER (IDENTIFY) _____

0607 TREASURY 0467 HYDRO ACTIVITY LIC NUMBER

0233 POWER LICENSE FEE (FW/WRD) \$ _____
0231 HYDRO LICENSE FEE (FW/WRD) \$ _____
HYDRO APPLICATION \$ _____

TREASURY OTHER / RDX

FUND _____ TITLE **RECEIVED**
OBJ. CODE _____ VENDOR # **OVER THE COUNTER**
DESCRIPTION _____ \$ _____

RECEIPT: **131641**

DATED: 12-27-19 BY: Damartha Phillips

LACOMB IRRIGATION DISTRICT

4233

OR Water Resource Dept.

Date	Type	Reference
12/26/2019	Bill	

Original Amt.
1,680.00

Balance Due
1,680.00

12/20/2019

Discount

Payment

1,680.00

Check Amount

1,680.00



RECEIVED

DEC 27 2019

OWRD

Willamette Checking

1,680.00