

T-10389

DISTRICT

T-10389

Name COID
 By _____
 Address 1555 SW Lake Ct
Redmond OR 97756
541-548-6047 541-548-0243 Fax
 Change in FOU
 Date filed 5-21-07
 Date of hearing _____
 Place of hearing _____
 Date of order 5-7-08 Vol. 74, page 806
 Date for application of water _____
 Proof mailed _____
 Proof received _____
 Certificate issued _____ Vol. _____, page _____

DESCRIPTION OF WATER RIGHT

Name of stream Deschutes R Crane Prairie Res
 Trib. of Columbia R. Deschutes County of ~~Deschutes~~ Deschutes
 Use IRR, MU, QM, IND, ST
 Quantity of water _____ No. of acres _____
 Name of ditch _____
 Date of priority 1900 1907 1913
 In name of COID
 _____ Adjudication, Vol. _____, page _____
 App. No. 513180 Per. No. 523256 Cert. No. 76358
76714
 Certificate cancelled _____
 Notation made on record by _____

FEES PAID

Date	Amount	Receipt No.
<u>5/21/07</u>	<u>380.00</u>	<u>87682</u>
TOTAL . . .		
	Cert. Fee	

FEES REFUNDED

Date	Amount	Check No.

REMARKS

COID/NO CURE

**STATE OF OREGON
WATER RESOURCES DEPARTMENT**

RECEIPT # **87682**

725 Summer St. N.E. Ste. A
SALEM, OR 97301-4172
(503) 986-0900 / (503) 986-0904 (fax)

INVOICE # _____

RECEIVED FROM: COIO

BY: _____

APPLICATION _____

PERMIT _____

TRANSFER T-10589

CASH: ☐ CHECK: # 3576 OTHER: (IDENTIFY) ☐ _____

TOTAL REC'D \$ 350.00

1083 TREASURY 4170 WRD MISC CASH ACCT

0407 COPIES \$ _____

OTHER: (IDENTIFY) \$ _____

0243 I/S Lease _____ 0244 Muni Water Mgmt. Plan _____ 0245 Cons. Water _____

4270 WRD OPERATING ACCT

MISCELLANEOUS

0407 COPY & TAPE FEES \$ _____

0410 RESEARCH FEES \$ _____

0408 MISC REVENUE: (IDENTIFY) \$ _____

TC162 DEPOSIT LIAB. (IDENTIFY) \$ _____

0240 EXTENSION OF TIME \$ _____

WATER RIGHTS:

0201 SURFACE WATER \$ _____

0203 GROUND WATER \$ _____

0205 TRANSFER \$ 350.00

WELL CONSTRUCTION

0218 WELL DRILL CONSTRUCTOR \$ _____

LANDOWNER'S PERMIT \$ _____

OTHER (IDENTIFY) _____

EXAM FEE

\$ _____ 0202

\$ _____ 0204

RECORD FEE

\$ _____

\$ _____

EXAM FEE

\$ _____ 0219

\$ _____ 0220

LICENSE FEE

\$ _____

\$ _____

0536 TREASURY 0437 WELL CONST. START FEE

0211 WELL CONST START FEE \$ _____ CARD # _____

0210 MONITORING WELLS \$ _____ CARD # _____

OTHER (IDENTIFY) _____

0607 TREASURY 0467 HYDRO ACTIVITY LIC NUMBER

0233 POWER LICENSE FEE (FWWRD) \$ _____

0231 HYDRO LICENSE FEE (FWWRD) \$ _____

HYDRO APPLICATION \$ _____

TREASURY OTHER / RDX

FUND _____ TITLE _____

OBJ. CODE _____ VENDOR # _____

DESCRIPTION \$ _____

RECEIPT: **87682**

DATED: 5/21/07

BY: [Signature]



Oregon

Theodore R. Kulongoski, Governor

Water Resources Department

North Mall Office Building
725 Summer Street NE, Suite A
Salem, OR 97301-1271
503-986-0900
FAX 503-986-0904

October 12, 2010

Central Oregon Irrigation District
1055 SW Lake Court
Redmond, OR 97756

RE: Determination of Satisfactory Proof

Enclosed is a copy of the Special Order Volume 82, Page 77 approving the determination of satisfactory proof for Transfer application T-10389. This order was signed by the Department on October 12, 2010.

If you have any questions regarding this order please contact the transfer section at 503-986-0888.

Sincerely,

Sarah Henderson
Executive Support

enclosure

cc: Watermaster #11
Water Availability
Susan Douthit
File T-10389

**BEFORE THE WATER RESOURCES DEPARTMENT
OF THE
STATE OF OREGON**

In the Matter of the Completion of a)	
Change of Place of Use Authorized by the)	DETERMINATION OF
Final Order Approving District Permanent)	SATISFACTORY PROOF
Transfer T-10389)	

Authority

OAR 690-385-7600 describes the process for the Water Resources Department to issue a water right certificate upon determination that an applicant has made satisfactory proof of completion of the changes authorized by a final order approving a district permanent transfer.

Applicant

Central Oregon Irrigation District
1055 SW Lake Court
Redmond, OR 97756

Findings of Fact

1. On May 7, 2008, the Department issued a final order, recorded in Special Order Volume 74, Pages 806-810, approving district permanent transfer application T-10389. The order established October 1, 2009, as the date for completion of the authorized change in place of use.
2. On February 22, 2010, the Department received a claim of beneficial use for T-10389.
3. The Department reviewed the claim of beneficial use and final proof maps submitted by the applicant for district permanent transfer T-10389.
4. The claim of beneficial use did not contain map(s) of the point(s) of diversion from the source. However, since these changes are for place of use only within an irrigation district, and do not involve changes in point of diversion, the existing map(s) on file with the Department are sufficient to identify the point(s) of diversion from the source.
5. Satisfactory proof of the changes was submitted with evidence showing that water was used in the location and for the purpose as authorized by the final order approving T-10389.

This is a final order in other than a contested case. This order is subject to judicial review under ORS 183.484. Any petition for judicial review must be filed within the 60-day time period specified by ORS 183.484(2). Pursuant to ORS 536.075 and OAR 137-004-0080, you may petition for judicial review or petition the Director for reconsideration of this order. A petition for reconsideration may be granted or denied by the Director, and if no action is taken within 60 days following the date the petition was filed, the petition shall be deemed denied.

Conclusions of Law


Pursuant to OAR 690-385-7600, the Department may issue a certificate upon a determination that the application of water to beneficial use under the terms of the final order approving a permanent district transfer was completed to the extent authorized.

Now, therefore, it is **ORDERED**:

The Department has determined that the application of water to beneficial use under the terms of the final order approving district permanent transfer T-10389 was completed to the extent authorized.

Pursuant to OAR 690-385-7600, the Department will issue a water right certificate on a determination that it is necessary to produce a certificate describing the right.

Dated at Salem, Oregon this 12 day of October, 2010.


Dwight French for
PHILLIP C. WARD, DIRECTOR

Mailing Date: OCT 13 2010



Central Oregon Irrigation District

Claim of Beneficial Use

For COID Petition # P-2007-001

STATE ORDER # 10389

For Permanent 385 Transfers

Submitted 2/22/2010



CENTRAL OREGON IRRIGATION DISTRICT

1055 SW LAKE COURT, REDMOND, OR 97756

PHONE: 541.548.6047 FAX: 541.548.0243

www.coid.org

A MUNICIPAL CORPORATION OF THE STATE OF OREGON

CLAIM OF BENEFICIAL USE

February 18, 2010

Susan Douthit
Oregon Water Resources Department
725 Summer Street N.E. Suite "A"
Salem, OR 97301-1271

RE: Claim of Beneficial Use for T-10389

Dear Susan,

Central Oregon Irrigation District is submitting our claim of beneficial use for Transfer # 10389, a permanent District transfer.

Attached is a list of the proposed lands, site reports and maps. Specific details about the water rights are contained in each site report.

Please Note: The properties noted below have had ownership changes:

1. Rosemary Byrnes 17-14-15 SW SE 900 & 17-14-15 SE SE 100 deeded to Terence Doyle and Rosemary Byrnes
2. Lucyellen Doyle 17-14-15 NW SE 1000 deeded to Terence Doyle and Rosemary Byrnes
3. Ronald J. Robinson Jr. 18-13-08 NW NE 201 deeded to Ronald J. Robinson Jr. Revocable Living Trust

The District has inspected all of the above parcels to confirm that the changes have been made as mapped and contained in the final proof report.

I am authorized to sign on behalf of Central Oregon Irrigation District.



Steven C. Johnson
Secretary-Manager, Central Oregon Irrigation District

Date: 19 Feb. 2010

RECEIVED

FEB 22 2010

WATER RESOURCES DEPT
SALEM, OREGON

TABLE 2. - PROPOSED PLACE OF USE

Cert/Decree	Cert/Perm										
PRIMARY	SUPP	TRANSFER NBR	POD	USE	TWP	RNG	SEC	QQ	LOT	ACRES	USER NAME
76358	76714	T-2007-002	#11	IRRIG	15	12	25	NENW	00300	1.600	Evans, Robert/Sharon
76358	76714	T-2007-002	#11	IRRIG	15	12	25	NWNW	00300	0.730	Evans, Robert/Sharon
76358	76714	T-2007-003	#1	IRRIG	17	14	15	NWSE	01000	4.800	Doyle, Lucyellen
76358	76714	T-2007-003	#1	IRRIG	17	14	15	SESE	00100	0.500	Byrnes, Rosemary A
76358	76714	T-2007-003	#1	IRRIG	17	14	15	SWSE	00900	0.500	Byrnes, Rosemary A
76358	76714	T-2007-003	#1	IRRIG	17	14	15	SWSE	00900	0.100	Byrnes, Rosemary A
76358		T-2007-001	#1	IRRIG	18	13	08	NWNE	00201	0.500	Robinson, Ronald J Jr
76358		T-2007-001	#1	IRRIG	18	13	08	NWNE	00201	0.500	Robinson, Ronald J Jr
76358		T-2007-001	#1	IRRIG	18	13	08	NWNE	00201	2.700	Robinson, Ronald J Jr
76358		T-2007-001	#1	IRRIG	18	13	08	NWNE	00201	0.500	Robinson, Ronald J Jr
76358		T-2007-001	#1	IRRIG	18	13	08	NWNE	00201	0.800	Robinson, Ronald J Jr

RECEIVED

FEB 22 2010

WATER RESOURCES DEPT
SALEM, OREGON

FINAL PROOF SITE REPORT

Claim of Beneficial Use

Petition #: P-2007-001

State #: T-10389

Transfer #: T-2007-002

Property Owner (Applicant): Evans, Robert & Sharon

Current Owner: 504. 7970

Property Description: 15-12-25 NE NW 00300 Acres: 1.60
15-12-25 NW NW 00300 Acres: 0.73

Property Address: 6331 SW Yew Ave, Redmond

Canal: PBC

Head Gate: B-2-18

Type of Use: Irrig

Type of Use: Irrig

☐ Person interviewed (if any): SPOKE TO MR. EVANS ON PHONE

☐ Method of irrigation (pump, flood, etc): PUMP SPRINKLE

☐ Use: crops produced: HAY

☐ Method used to calculate area irrigated: GPS

☐ Is beneficial use achieved in areas mapped: YES

☐ Are there any mapping changes: NO

IF NO,

☐ If not proved up, what measures have been completed: _____

☐ If not irrigated as mapped, indicate changes on map: _____

☐ What measures are now needed?

Talk with water right user: _____

Follow up in _____ weeks/days

Re-visit site on _____

NOTES: BENEFICIAL USE IN AREAS MAPPED.

RECEIVED

FEB 22 2010

WATER RESOURCES DEPT
SALEM, OREGON

Inspected by: JED B. Date: 8.19.09

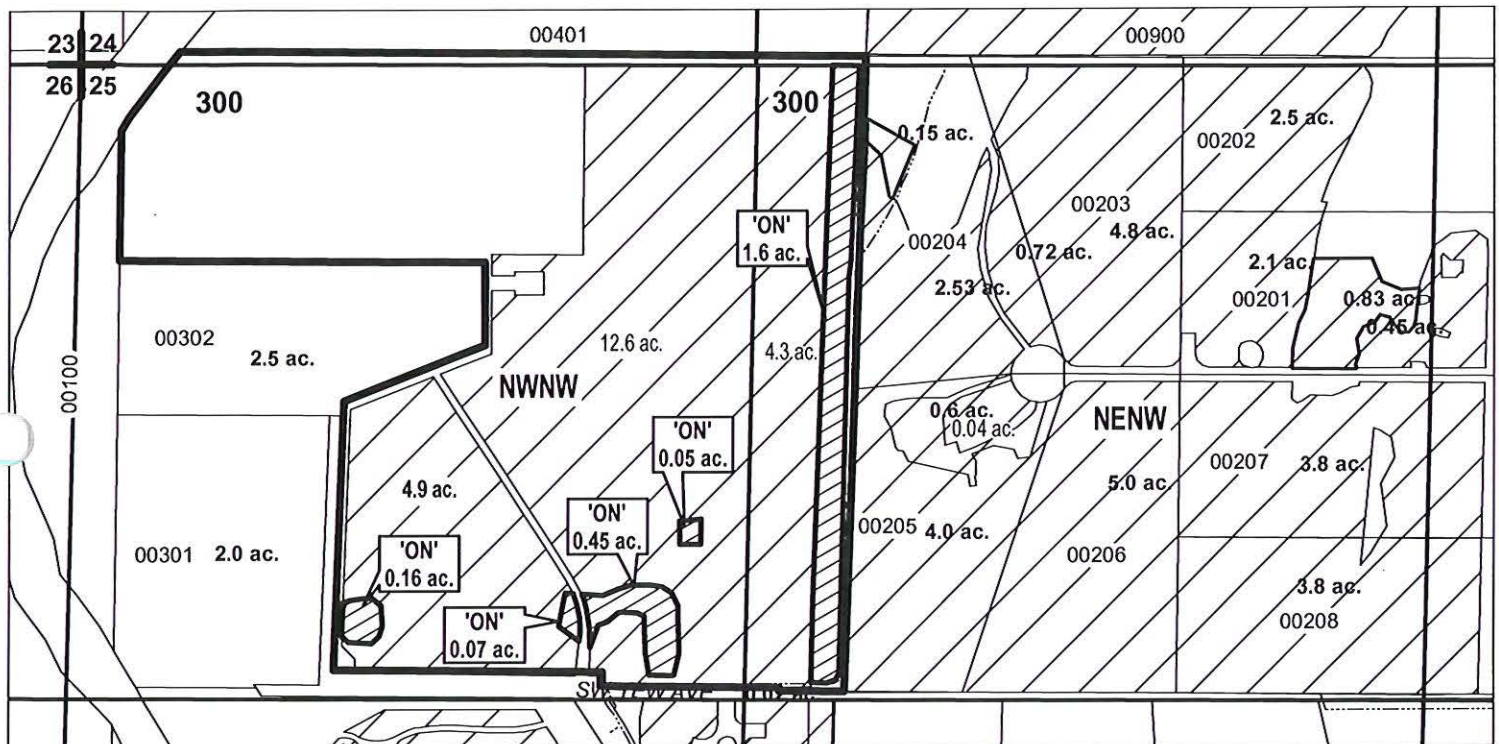
DESCHUTES COUNTY SEC.25 T15S R12E

SCALE - 1" = 400'



NW 1/4 OF THE NW 1/4; NE 1/4 OF THE NW 1/4

OWRD #: 10389



RECEIVED

FEB 22 2010

WATER RESOURCES DEPT
SALEM, OREGON

	EXISTING WATER RIGHTS
	ON LANDS
# ac.	PARCELS W/ WATER RIGHTS



FINAL PROOF MAP

NAME: ROBERT & SHARON EVANS

TAXLOT #: 300

2.33 ACRES

DATE: 02-18-10

FILE: E:\TRANSFER\FINALPRFP-2007-001\151225_NNW

FINAL PROOF SITE REPORT

Claim of Beneficial Use

Petition #: P-2007-001

State #: T-10389

Transfer #: T-2007-003

Property Owner (Applicant): Byrnes, Rosemary

Current Owner: Doyle, Terence / Byrnes, Rosemary

Property Description: 17-14-15 SW SE 00900 Acres: 0.60
17-14-15 SE SE 00100 Acres: 0.50

Property Address: 63295 Johnson Ranch Rd, Bend

Canal: COC

Head Gate: COC-38-2

Type of Use: Irrig

Type of Use: Irrig

☐ Person interviewed (if any): _____

☐ Method of irrigation (pump, flood, etc): pump

☐ Use: crops produced: Grass

☐ Method used to calculate area irrigated: GPS

☐ Is beneficial use achieved in areas mapped: yes

☐ Are there any mapping changes: No

IF NO,

☐ If not proved up, what measures have been completed: _____

☐ If not irrigated as mapped, indicate changes on map: _____

☐ What measures are now needed?

Talk with water right user: _____

Follow up in _____ weeks/days

Re-visit site on _____

NOTES:

RECEIVED

FEB 22 2010

WATER RESOURCES DEPT
SALEM, OREGON

Inspected by: Stewart Keyte Date: 9-1-09

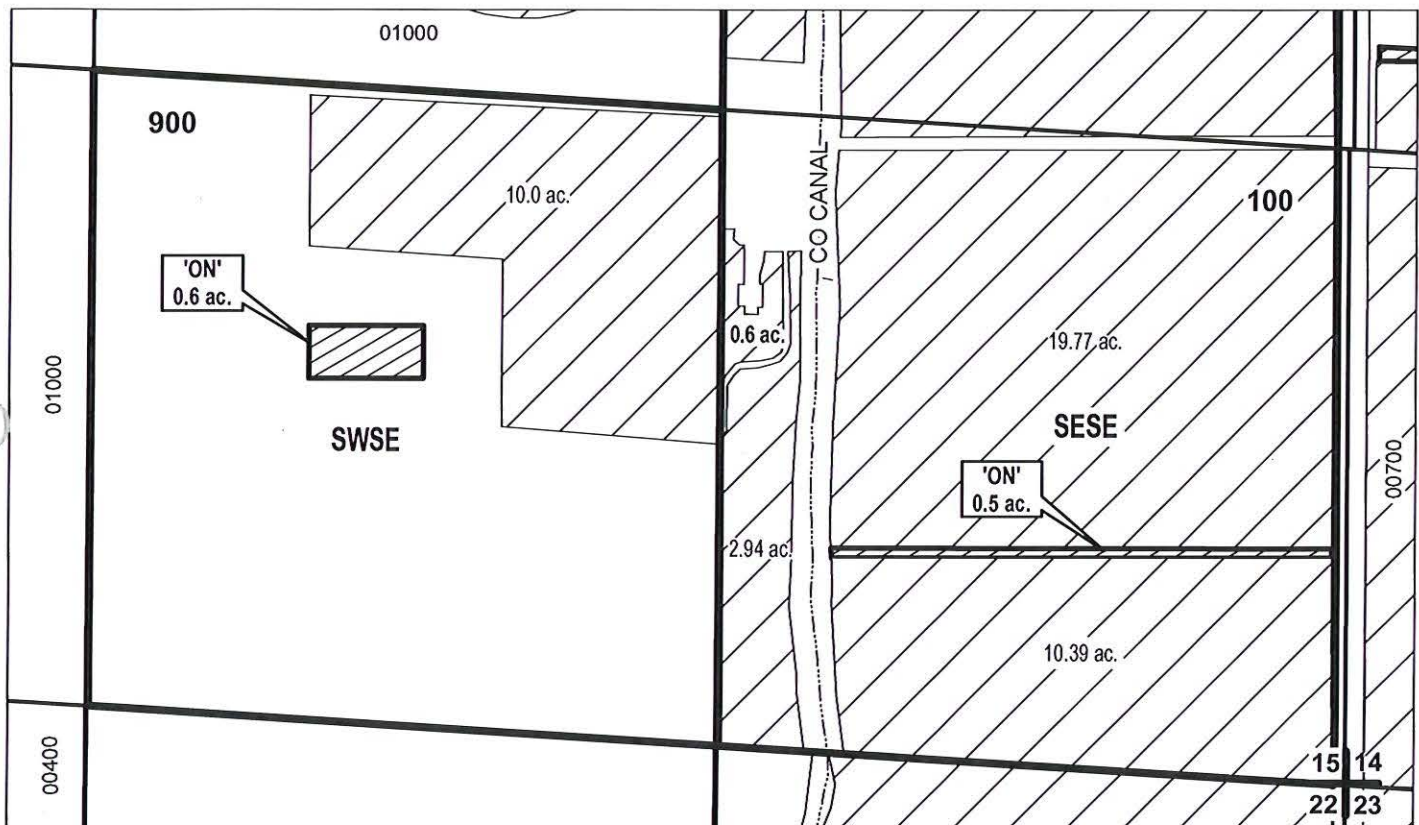
DESCHUTES COUNTY SEC.15 T17S R14E

SCALE - 1" = 400'



SW 1/4 OF THE SE 1/4; SE 1/4 OF THE SE 1/4

OWRD #: 10389



RECEIVED

FEB 22 2010

**WATER RESOURCES DEPT
SALEM, OREGON**



FINAL PROOF MAP

NAME: ROSEMARY BYRNES/ TERENCE DOYLE

TAXLOT #: 100, 900

1.1 ACRES

DATE: 02-18-10

FILE: E:\TRANSFER\FINALPRFP-2007-001\171415_SSE

FINAL PROOF SITE REPORT

Claim of Beneficial Use

Petition #: P-2007-001

State #: T-10389

Transfer #: T-2007-003

Property Owner (Applicant): Doyle, Lucyellen

Canal: COC

Current Owner: Doyle, Terence / Byrnes, Rosemary

Head Gate: COC-38-2

Property Description: 17-14-15 NW SE 01000 Acres: 4.80

Type of Use: Irrig

Property Address: 63295 Johnson Ranch Rd, Bend

☐ Person interviewed (if any): _____

☐ Method of irrigation (pump, flood, etc): pump

☐ Use: crops produced: Grass

☐ Method used to calculate area irrigated: GPS

☐ Is beneficial use achieved in areas mapped: yes

☐ Are there any mapping changes: No

IF NO,

☐ If not proved up, what measures have been completed: _____

☐ If not irrigated as mapped, indicate changes on map: _____

☐ What measures are now needed?

Talk with water right user: _____

Follow up in _____ weeks/days

Re-visit site on _____

NOTES:

RECEIVED

FEB 22 2010

WATER RESOURCES DEPT
SALEM, OREGON

Inspected by: Stewart Keyte Date: 9-1-09

**DESCHUTES COUNTY
SEC.15 T17S R14E**

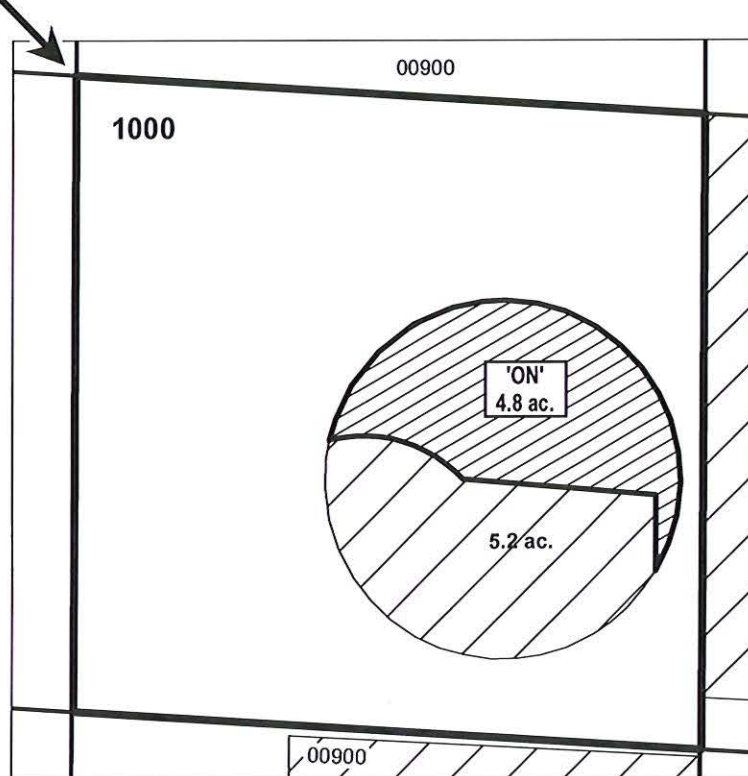
SCALE - 1" = 400'



NW 1/4 OF THE SE 1/4

OWRD #: 10389



C 1/4 COR



RECEIVED

FEB 22 2010

**WATER RESOURCES DEPT
SALEM, OREGON**

	EXISTING WATER RIGHTS
	'ON' LANDS



FINAL PROOF MAP

NAME: ROSEMARY BYRNES / TERENCE DOYLE

TAXLOT #: 1000

4.8 ACRES

DATE: 02-18-10

FILE: E:\TRANSFER\FINALPRFP-2007-001\171415_NWSE

FINAL PROOF SITE REPORT

Claim of Beneficial Use

Petition #: P-2007-001

State #: T-10389

Transfer #: T-2007-001

Property Owner (Applicant): Robinson, Ronald J Jr.

Canal: COC

Current Owner: Ronald Robinson Trust

Head Gate: COC-18-2

Property Description: 18-13-08 NW NE 00201 Acres: 5.00

Type of Use: Irrig

Property Address: 61560 Gosney Rd, Bend

☐ Person interviewed (if any): _____

☐ Method of irrigation (pump, flood, etc): pump

☐ Use: crops produced: Grass

☐ Method used to calculate area irrigated: GPS

☐ Is beneficial use achieved in areas mapped: yes

☐ Are there any mapping changes: ~~yes~~ no

IF NO,

☐ If not proved up, what measures have been completed: _____

☐ If not irrigated as mapped, indicate changes on map: _____

☐ What measures are now needed?

Talk with water right user: _____

Follow up in _____ weeks/days

Re-visit site on _____

NOTES: GPS Field & Driveway yard. yard around house not GPS'd

RECEIVED

FEB 22 2010

WATER RESOURCES DEPT
SALEM, OREGON

Inspected by: Stuart Keyte Date: 8-31-09

DESCHUTES COUNTY SEC.08 T18S R13E

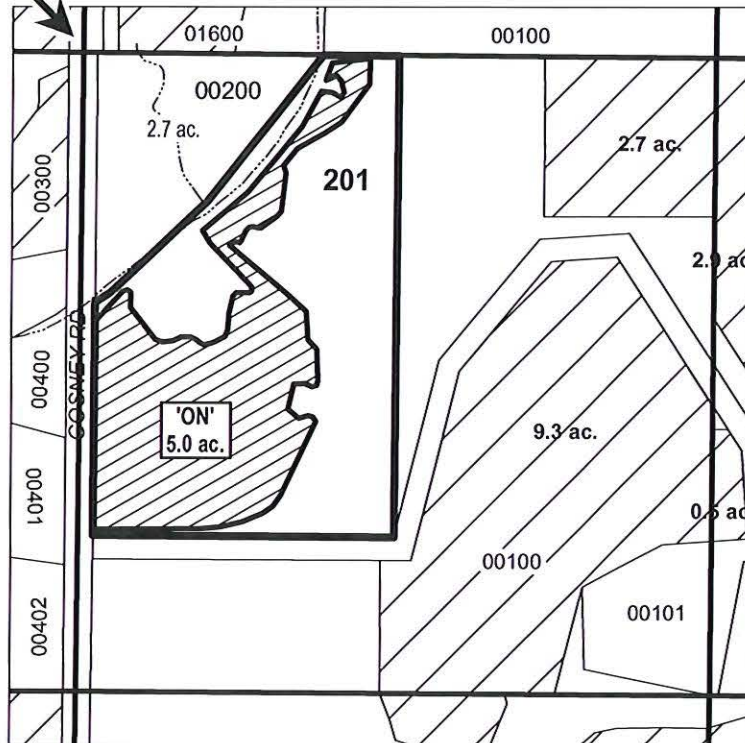
SCALE - 1" = 400'



NW 1/4 OF THE NE 1/4

OWRD #: 10389

N 1/4 COR



RECEIVED

FEB 22 2010

WATER RESOURCES DEPT
SALEM, OREGON

	EXISTING WATER RIGHTS
	ON LANDS
	PARCELS W/ WATER RIGHTS



FINAL PROOF MAP

NAME: RONALD ROBINSON

TAXLOT #: 201

5.0 ACRES

DATE: 02-18-10

FILE: E:\TRANSFER\FINALPRF\2007-001\181308_NWNE



Oregon

Theodore R. Kulongoski, Governor

Water Resources Department

North Mall Office Building
725 Summer Street NE, Suite A
Salem, OR 97301-1266
503-986-0900
FAX 503-986-0904

May 14, 2008

CENTRAL OREGON IRRIGATION DISTRICT
1055 SW LAKE COURT
REDMOND OR 97756

Reference: District Transfer T- 10389

Enclosed is a copy of the order approving your District transfer.

A time to complete the transfer is given the order.

Sincerely,

Sarah Henderson
Executive Support

cc: Watermaster #11

Enclosure

**BEFORE THE WATER RESOURCES DEPARTMENT
OF THE
STATE OF OREGON**

In the Matter of Transfer Application)	F I N A L O R D E R
T-10389, Deschutes County)	APPROVING A DISTRICT
)	PERMANENT TRANSFER

Authority

ORS 540.570 to 540.580 establishes the process in which a district may submit a request to transfer a water right within district boundaries. OAR Chapter 690, Division 385 implements the statutes and provides the Department's procedures and criteria for evaluating district transfer applications.

Applicant

CENTRAL OREGON IRRIGATION DISTRICT
1055 SW LAKE CT
REDMOND, OR 97756

Findings of Fact

1. On May 21, 2007 Central Oregon Irrigation District (COID) filed a district transfer application to permanently change the place of use under Certificates 76358 and 76714. The Department assigned the application number T-10389.
2. Notice of the application for transfer was published pursuant to ORS 540.580 and OAR 690-385-4400. No comments were filed in response to the notice.
3. On September 26, 2007 Certificate 76358 was cancelled and superseded by Certificate 83571.
4. The portion of the primary right to be transferred is as follows:

Certificate: 83571 in the name of CENTRAL OREGON IRRIGATION DISTRICT

Use: IRRIGATION

Priority Date: OCTOBER 31, 1900 and DECEMBER 2, 1907

Season of Use: April 1 through October 31, further limited as follows:

April 1 through April 30 & October 1 through October 31 described herein as Season 1

May 1 through May 14 & September 16 through September 30 described herein as Season 2

May 15 through September 15 described herein as Season 3

This is an order in other than a contested case. This order is subject to judicial review under ORS 183.484. Any petition for judicial review must be filed within the 60-day time period specified by ORS 183.484(2). Pursuant to ORS 536.075 and OAR 137-004-0080, you may petition for judicial review or petition the Director for reconsideration of this order. A petition for reconsideration may be granted or denied by the Director, and if no action is taken within 60 days following the date the petition was filed, the petition shall be deemed denied.

Maximum Quantity (Rate) that can be applied to an acre:

Season 1: Limited to 1/80 cubic foot per second (CFS) per acre

Season 2: Limited to 1/60 CFS per acre

Season 3: Limited to 1/32.4 CFS per acre

Maximum Duty that can be applied to an acre:

Not to exceed 9.91 acre-feet (AF) per acre per year.

The above listed rates and duty reflect allowance of a 45% transmission loss as determined by decree of the Circuit Court of Deschutes County, dated March 24, 1933. Those lands not served from the district main canal systems, but by direct pumping from the Deschutes River, are not allowed the 45% transmission loss.

Source: Deschutes River, tributary to Columbia

Authorized Points of Diversion:

Township	Range	Meridian	Sec	Q-Q	Location
18S	11E	WM	13	SW NE	POD #1 (CENTRAL OREGON CANAL): 1520 FEET SOUTH AND 1535 FEET WEST OF THE NE CORNER OF SECTION 13.
17S	12E	WM	29	SE NE	POD #11 (C.O.I.D. NORTH CANAL): 850 FEET NORTH AND 630 FEET WEST FROM THE E¼ CORNER OF SECTION 29.

5. The portion of the supplemental right to be transferred is as follows:

Certificate: 76714 in the name of CENTRAL OREGON IRRIGATION DISTRICT

Use: SUPPLEMENTAL IRRIGATION

Priority Date: February 28, 1913

Limit/Duty: limited to 50,000 acre-feet of stored water only

Source: Crane Prairie Reservoir, constructed under Permit R-1687, a tributary of the Deschutes River

The water right evidenced by Certificate 76714 allows the use of up to 50,000 acre-feet of water stored in Crane Prairie Reservoir, a tributary of the Deschutes River, for supplemental irrigation. The diversion rate is not specified and use is limited to the total volume of stored water to make up any deficiency in supply of the live flow water right appurtenant to specified lands.

Authorized Points of Diversion:

Township	Range	Meridian	Sec	Q-Q	Location
18S	11E	WM	13	SW NE	POD #1 (CENTRAL OREGON CANAL): 1520 FEET SOUTH AND 1535 FEET WEST OF THE NE CORNER OF SECTION 13.
17S	12E	WM	29	SE NE	POD #11 (C.O.I.D. NORTH CANAL): 850 FEET NORTH AND 630 FEET WEST FROM THE E $\frac{1}{4}$ CORNER OF SECTION 29.

6. Authorized Places of Use:

IRRIGATION USE—Certificates 83571 & 76714									
TWP	RNG	MER	SEC	Q--Q	TL	ACRES	USER	POD	NOTICE #
15S	12E	WM	25	NW NW	300	2.33	EVANS, ROBERT/SHARON	11	T-2007-002
15S	14E	WM	26	NE NW	401	2.70	COID/QUIT CLAIM	1	T-2007-001
17S	12E	WM	23	NW SW	600	0.50	COID/QUIT CLAIM	1	T-2007-001
17S	12E	WM	23	NW SW	1000	0.80	COID/QUIT CLAIM	1	T-2007-001
17S	12E	WM	34	SW SE	1603	0.50	COID/QUIT CLAIM	1	T-2007-001
17S	12E	WM	35	SW SW	1200	0.50	COID/QUIT CLAIM	1	T-2007-001
17S	14E	WM	15	NE SE	100	0.10	BYRNES, ROSEMARY A.	1	T-2007-003
17S	14E	WM	15	NW SE	1000	4.80	DOYLE, LUCYELLEN	1	T-2007-003
17S	14E	WM	15	SE SE	100	1.00	BYRNES, ROSEMARY A.	1	T-2007-003
TOTAL:						13.23			

7. The season of use described in Certificate 83571 contains scrivener errors. Consistent with the Decree for the Deschutes River (Volume 12, Page 282), the irrigation season should be:

Season of Use: April 1 through October 31, further limited as follows:

April 1 through April 30 & October 1 through October 31 described herein as Season 1.

May 1 through May 14 & September 15 through September 30 described herein as Season 2.

May 15 through September 14 described herein as Season 3.

8. Certificate 83571 is a deficient water right. If water were diverted simultaneously to all authorized lands and uses described in the right at the maximum rates and duty allowed (described in Finding of Fact #4), the total rate and duty for the water right would be exceeded. In the event water were diverted simultaneously to all authorized lands and uses

described in the right at the maximum rates and duty allowed at the PODs (described in Finding of Fact #4), the portion of the right involved in this transfer would be limited as described in the following tables:

POINT OF DIVERSION (POD) NUMBER 1				
Priority Date	Season 1	Season 2	Season 3	Duty
October 31, 1900 (cfs)	0.136	0.181	0.239	107.55 AF
December 2, 1907 (cfs)			0.096	

POINT OF DIVERSION (POD) NUMBER 11				
Priority Date	Season 1	Season 2	Season 3	Duty
October 31, 1900 (cfs)	0.029	0.039	0.051	23.03 AF
December 2, 1907 (cfs)			0.021	

9. Application T-10389 proposes to change the places of use to:

IRRIGATION USE—Certificates 83571 & 76714									
TWP	RNG	MER	SEC	Q--Q	TL	ACRES	USER	POD	NOTICE #
15S	12E	WM	25	NE NW	300	1.60	EVANS, ROBERT/SHARON	11	T-2007-002
15S	12E	WM	25	NW NW	300	0.73	EVANS, ROBERT/SHARON	11	T-2007-002
17S	14E	WM	15	NW SE	1000	4.80	DOYLE, LUCYELLEN	1	T-2007-003
17S	14E	WM	15	SW SE	900	0.60	BYRNES, ROSEMARRY A.	1	T-2007-003
17S	14E	WM	15	SE SE	100	0.50	BYRNES, ROSEMARRY A.	1	T-2007-003
18S	13E	WM	8	NW NE	201	5.00	ROBINSON, RONALD J.	1	T-2007-001
TOTAL:						13.23			

10. The district permanent transfer application satisfies the criteria of OAR 690-385-4000 contains the information required under OAR 690-385-2000 and includes maps meeting the requirements of OAR 690-385-2200.
11. The water rights are subject to transfer as defined in OAR 690-385-0100(17).
12. The proposed change in place of use will not result in enlargement of the rights.
13. The proposed change in place of use will not result in injury to other water rights.


Conclusions of Law

The proposed change in place of use in Transfer Application T-10389 satisfies the requirements of ORS 540.574(3) and 540.580.

Now, therefore, it is ORDERED:

1. The proposed change in place of use to the water rights evidenced by Certificates 83571 and 76714 is approved.
2. The right to the use of the water is restricted to beneficial use at the place of use described and is subject to all other conditions and limitations contained in Certificates 83571 and 76714 and any related decree.
3. The former place of use shall no longer be irrigated as part of these water rights.
4. The proposed change, as authorized by this final order, shall be completed within one full year from the approval date plus any additional time before or until October 1, 2009.
5. A Claim of Beneficial Use shall be submitted by the applicant to the Department by October 1, 2010.
6. The Department shall issue water right certificates on a determination that it is necessary to produce certificates describing the water rights.

Dated at Salem, Oregon this 7th day of May, 2008.


Philip C. Ward, Director

Mailing Date: MAY 15 2008

Water Right Transfer Checklist

Transfer T-10389

Transfer Specialist: SC Region Drawer

Transfer Type: District

Applicant Name/Address: COID, 1055 Sw Lake Court, Redmond, OR 97756

Agent Name/Address: NONE

CWRE Name/Number: NONE

Rec Landowner Name/Address: NONE

Irr. District Name/Address: NONE

Affected Gov'ts Name/Address: NONE

Commentors: Name/Address: NONE

Water Rights Affected

Records Marked	Records Copied	App File No. or Decree Name	Permit No.	Certificate No.	RR/CR Needed	RR/CR Nos.
<input checked="" type="checkbox"/>	<input checked="" type="checkbox"/>	S 13180	S 23256	76714	<input type="checkbox"/> Yes <input type="checkbox"/> No	
<input checked="" type="checkbox"/>	<input checked="" type="checkbox"/>			76358	<input type="checkbox"/> Yes <input type="checkbox"/> No	
<input type="checkbox"/>	<input type="checkbox"/>				<input type="checkbox"/> Yes <input type="checkbox"/> No	

Key Dates & Initial Actions

Rec'd: <u>05/21/07</u>	Proposed Action(s): POU POD HST APOD USE OTHER: POU	
Fees Pd: <u>350</u>	WM District: <u>11</u>	ODFW District: <u>Steve Marx</u>
Initial Notice: <u>05/29/07</u>	WM Review sent: <u>05/25/07</u>	ODFW Review sent: <u>05/25/07</u>
Acknowledgement Letter Sent <input checked="" type="checkbox"/>		GW Review sent: <u>NONE</u>

Processing Dates & Actions

Deficiency Contacts: _____

Newspaper Pub Affid Due: _____

☐ not required

DPD Mailed: _____

Affid of Pub Rec'd: _____

☐ ODFW contact sheet sent with DPD, or ☐ N/A

Last Day Published: _____

PD Mailed: _____

Affidavit Reminder Sent: _____

PD Weekly Notice: _____

Reminder Deadline: _____

Preliminary Determination

☐ Electronic Files uploaded

☐ Preliminary Determination

☐ PD Cover letter

☐ Fee Refund Due

☐ PD Notice

☐ Remaining Rights

☐ File Assigned/ ModPod updated

District

DPD Review (Optional)	PD Review (Salem)	Final Order Review (Salem)
Reviewer: _____	Reviewer: _____	Reviewer: _____
Date: _____	Date: _____	Date: <u>5/30/08</u>
Coordinator: _____	Coordinator: _____	Coordinator: <u>ADP</u>
Date: _____	Date: _____	Date: _____
Comments/Special Issues:		

Special Order Volume: Vol 74 Pages 806 Final Order Signature Date: 5-7-08

Notice of FO email'd to processors Kody

Application

- ☐ The type of change is clearly indicated.
- ☐ The application is appropriately signed.
- ☐ Appropriate fees were paid. ☐ If overpayment, Refund Request to be sent with FO
- ☐ Land use form matches affected tax lots and is signed by proper official. (*from ALL affected Govt's*)
- ☐ Ditch company, district and/or BOR, sent a copy of the application and map, if appropriate.
- ☐ All required attachments received.

Water right subject to transfer

- ☐ Certificated right or Proof accepted "to the satisfaction...."
- ☐ The right been exercised according to terms & conditions of certificate.
- ☐ Delivery system has the capacity to fully divert the rate/duty of the right.
- ☐ No information in record that suggests forfeiture.
- ☐ No conflicts identified on the plat cards and plat card reports printed.
- ☐ Affidavits prepared for rights that need to be canceled or diminished.

Application Map

- ☐ The map has an original CWRE signature.
- ☐ The map size and scale accurate and appropriate per OAR 690-380-3100(1)(b)(c)&(d).
- ☐ All authorized and proposed POD's/POA's and POU's shown and clearly labeled.
- ☐ Metes and bounds for the POD's/POA's are properly described on the map.
- ☐ The POD/POA dimensions & 1/4 1/4 on map match the transfer application and certificate descriptions.
- ☐ Map acres match the tabulation on the certificate.
- ☐ Have final proof maps/deed maps for the rights. ☐ Application map matches certificate FPS.
- ☐ Have necessary aerial photos.

Determining the "From" and "To" Lands (*make working copy of application and certificates to mark on*)

- ☐ Only the authorized POD's/POA's and POU's to be transferred are listed.
- ☐ Application & certificate tabulations match. (*Mark on appl. and cert. copies and note corrections needed*)
- ☐ Marked on certificate the acreage being transferred, cancelled and remaining by 1/4 1/4.

Ownership

- ☐ The deed/ROLI matches the "from" lands. (Don't need to check "to" lands.)
- ☐ Have current tax lot map. (*If transfer application is several years old, contact assessor's office*)
- ☐ The applicant is the owner of the "from" lands.
- ☐ All owners on the deed/ROLI have signed the application.
- ☐ If necessary, there is a notarized, signed statement of consent from landowners other than applicant.
- ☐ If necessary, there is a copy of written notification to each lien holder identified on ROLI.
- ☐ Agent has authorization to make decisions.

Evaluation (materials needed for peer reviewer in bold)

- | | | | | |
|---|--------------------------------------|------------------------------------|--|--|
| <input type="checkbox"/> application complete | <input type="checkbox"/> map | <input type="checkbox"/> FPS | <input type="checkbox"/> evidence of use | <input type="checkbox"/> land-use form |
| <input type="checkbox"/> deed/ROLI | <input type="checkbox"/> certificate | <input type="checkbox"/> fees paid | <input type="checkbox"/> well logs | <input type="checkbox"/> plat card |
| <input type="checkbox"/> audit | <input type="checkbox"/> dpd | | | |

Reviews/comments/conditions received? ☐ Watermaster ☐ ODFW ☐ GW

Headgate ☐ When in the judgment ☐ Prior to diverting ☐ Existing and maintain

Measuring Devices ☐ When in the judgment ☐ Prior to diverting ☐ Existing and maintain

Injury: Y N Enlargement: Y N

Conditions to avoid enlargement/injury –



Oregon Water Resources Department
725 Summer Street NE, Suite A
Salem, Oregon 97301-1271
(503) 986-0900
www.wrd.state.or.us

**Watermaster Review Form:
Water Right Transfer**

Transfer Application: T-10389

Review Due Date: 6/22/07

Applicant Name: COID

Proposed Changes: ☒ POU ☐ POD ☐ POA ☐ USE ☐ OTHER

Reviewer(s): Giffin

Date of Review: May. 31, 2007

1. Do you have information suggesting that the water rights may be subject to forfeiture?
☐ Yes ☒ No If "Yes", describe the information and indicate if you intend to file a cancellation affidavit or if you need additional time to determine if a cancellation affidavit should be filed: _____
2. Is there a history of regulation on the source that serves the right proposed for transfer that has involved the right and downstream water rights? ☐ Yes ☒ No Generally characterize the frequency of any regulation or explain why regulation has not occurred: _____
3. Check here if it appears that downstream water rights benefit from return flows resulting from the current use of the right? ☐ If you check the box, generally characterize the locations where the return flows likely occur and list the water rights that benefit most: _____
4. Are there upstream water rights that would be affected by the proposed change?
☐ Yes ☒ No If "Yes", describe how the rights would be affected and list the rights most affected: _____
5. For POD changes and instream transfers, check here if there are channel losses between the old and new PODs or within the proposed instream reach? ☐ If you check the box, describe and, if possible, estimate the losses: _____
6. Would distribution of water for the right after the proposed change result in regulation of other water rights that would not have occurred if use of the existing right was maximized?
☐ Yes ☒ No If "Yes", explain: _____
7. For POU changes, would the original place of use continue to receive water from the same source? ☐ Yes ☒ No ☐ N/A If "Yes", explain: _____
8. For POU or USE changes, would use of the existing right at "full face value," result in the diversion of more water than can be used beneficially and without waste? ☐ Yes ☒ No If "Yes", explain: _____
9. Are there other issues not identified through the above questions? ☐ Yes ☒ No If "Yes", explain: _____
10. What alternatives may be available for addressing any issues identified above: _____

11. Have headgate notices been issued for the source that serves the right? ☐ Yes ☒ No
12. What water control and measurement conditions should be included in the transfer:

Measurement Devices	<input checked="" type="checkbox"/> Present and should be maintained.	<input type="checkbox"/> Should be required prior to diverting water.	<input type="checkbox"/> May be required in the future.
Headgates	<input checked="" type="checkbox"/> Present and should be maintained.	<input type="checkbox"/> Should be required prior to diverting water.	<input type="checkbox"/> May be required in the future.

RECEIVED

JUN 04 2007

WATER RESOURCES DEPT
SALEM, OREGON

Kody Thurgood

From: Leslie Clark [transfers@coid.org]
Sent: Tuesday, May 06, 2008 1:44 PM
To: Kody Thurgood
Subject: FW: T-10389 and T-10278

Kody,

My apologies, we had inadvertently swapped the transfer #'s on 10389 & 10390; I have corrected the error.

Cary reviewed the Evans property on T-10389 and verified the pond has been filled in and grass planted and irrigated.

Thank you!

Leslie Clark
Water Transfer Specialist
Central Oregon Irrigation District
1055 SW Lake Court
Redmond, OR 97756
541 504-7576

From: Leslie Clark [mailto:transfers@coid.org]
Sent: Friday, May 02, 2008 10:39 AM
To: 'Kody Thurgood'
Subject: RE: T-10389 and T-10278

Kody,

Sorry to take so long getting back to you on this, we have been slammed! Our watermaster, Cary Penhollow, went out to the property (T-10390; Evans) and verified that the pond has been filled in, the ground seeded and irrigated.

Thanks!

Leslie Clark
Water Transfer Specialist
Central Oregon Irrigation District
1055 SW Lake Court
Redmond, OR 97756
541 504-7576

From: Kody Thurgood [mailto:thurgokj@wrd.state.or.us]
Sent: Thursday, April 17, 2008 3:47 PM
To: Leslie Clark
Subject: RE: T-10389 and T-10278

Hi Leslie,

I have a couple of quick—hopefully quick questions for you:

5/6/2008

1. In re Transfer T-10389 (Notice T-2007-002). The 3111 map shows a 0.16 acre pond where application T-10389 proposes to add 0.16 acres of irrigation water (lower left corner of T15S R12E Sec. 25 NWNW). The satellite photos I have, likewise show a pond at this location; however, I am not sure when the photos were taken, (*See* http://lava5.deschutes.org/mox5/indexpublic.cfm?&action=mox52_if_frameset). Should this be a pond maintenance right instead of an irrigation right or has the pond been filled in?? Or am I lost?

2. In re Transfer T-10278 (Notice T-2006-029). I have information including photos that appear to be from 1998 or 1999 which show an apartment complex was built at T17S 12E Sec. 28 NESW Tax Lots 702 and 703.

I have similar information that suggests a retirement home was built prior to 2001 at T18S R12E Sec. 8 NENW Tax Lot 900.

Do you have any information that indicates water was actually put to beneficial use after 2001, on any of the three lots that are the subject of Transfer application T-10278.

Please let me know if you need any further information or if you have any questions. I am generally in the office Monday through Thursday, 7:00 a.m. til 5:20 p.m.

Thanks,
Kody

Kody Thurgood
Transfer Specialist
Water Resources Department
725 Summer Street NE, Suite A
Salem, Oregon 97301-1266
(503) 986-0892
Fax: 503.986.0903
thurgokj@wrд.state.or.us

_____ NOD32 3038 (20080418) Information _____

This message was checked by NOD32 antivirus system.
<http://www.eset.com>

5/6/2008



CENTRAL OREGON IRRIGATION DISTRICT

1055 SW LAKE COURT, REDMOND, OR 97756

PHONE: 541.548.6047 FAX: 541.548.0243

www.coid.org

A MUNICIPAL CORPORATION OF THE STATE OF OREGON

May 18, 2007

Greg Nelson
Oregon Water Resources Department
725 Summer St N.E. Suite A
Salem, OR 97301-1271

RE: 580 Transfers
District transfer number 2007-001 & 2007-002

Dear Greg,

Enclosed are two District 580 permanent transfer applications along with our check #3575 for \$350.00 (T-2007-001) and #7576 for \$350.00 (T-2007-002).

Please let me know if you need any additional information or have any questions.

Thank you for your assistance!

Sincerely,

Leslie Clark
Water Transfer Specialist


Encl.

T 10389

RECEIVED

MAY 21 2007

WATER RESOURCES DEPT
SALEM, OREGON



**CENTRAL OREGON IRRIGATION
DISTRICT**

PETITION 2007-001

MAY FILING FOR 2007

PERMANENT 580 TRANSFERS

RECEIVED

MAY 21 2007

**WATER RESOURCES DEPT
SALEM, OREGON**

T 10389

State of Oregon
WATER RESOURCES DEPARTMENT
DISTRICT PETITION FOR PERMANENT TRANSFER
(ORS 540.580)
PETITION YEAR AND NUMBER P-2007-001

DISTRICT CENTRAL OREGON IRRIGATION DISTRICT

ADDRESS 1055 SW Lake Ct.

REDMOND, OR 97756

PHONE

541-548-6047 (fax 541-548-0243)

1. WATER RIGHT

1958 Deschutes Consolidated Decree- Deschutes River
Certificate # 76358 & 76714 – Rate: 1 cfs = 32.40 acres
Priority date: October 31, 1900 and December 2, 1907
Source: Deschutes River & Crane Prairie Reservoir

2. TYPE OF CHANGE: PERMANENT CHANGE IN PLACE OF USE

3. LOCATION OF AUTHORIZED PLACE OF USE: (PRESENT USER)

No	Name	Legal Description Township South, Range East, W.M.	Tax Lot #	Acres	Use	District Notice #
		SEE EXHIBIT "A"				
		Total "OFF" acres		13.23		

4. LOCATION OF PROPOSED PLACE OF USE: (PROPOSED USER)

No	Name	Legal Description Township South, Range East, W.M.	Tax Lot #	Acres	Use	District Notice #
		SEE EXHIBIT "B"				
		Total "ON" acres		13.23		

5 ITEMS ATTACHED:

1. MAPS REPRESENTING "OFF" LANDS AND PROPOSED "ON" LANDS.

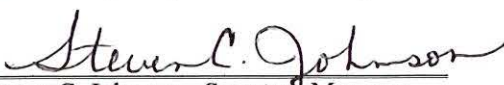
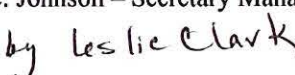
2. DISTRICT BOUNDARIES

Description & map already on file with OWRD's office in Salem and Bend.

3. FEES: \$ 350 IS ATTACHED TO THIS PETITION FOR FILING AND RECORDING

A notarized statement from all landowners affected in this petition is on file in the District's office authorizing the changes.

The District (PETITIONER) hereby certifies that the maps and petition are accurate to the best of our knowledge and that the water rights referenced in this application have either been used within the last 5 years, or are not subject to forfeiture.


Steven C. Johnson – Secretary Manager
by 

Date 5-18-07

I 10389

RECEIVED

MAY 21 2007

**WATER RESOURCES DEPT
SALEM OREGON**

TABLE 1. - AUTHORIZED PLACE OF USE

Cert/Decree PRIMARY	Cert/Perm SUPP	TRANSFER NBR	POD	USE	TWP	RNG	SEC	QQ	LOT	ACRES	USER NAME
76358	76714	T-2007-001	#1	IRRIG	17	12	34	SWSE	01603	0.500	COID/Quitclaim
76358	76714	T-2007-001	#1	IRRIG	17	12	35	SWSW	01200	0.500	COID/Quitclaim
76358	76714	T-2007-001	#1	IRRIG	15	14	26	NENW	00401	2.700	COID/Quitclaim
76358	76714	T-2007-001	#1	IRRIG	17	12	23	NWSW	00600	0.500	COID/Quitclaim
76358	76714	T-2007-001	#1	IRRIG	17	12	23	NWSW	01000	0.800	COID/Quitclaim
76358	76714	T-2007-002	#11	IRRIG	15	12	25	NWNW	00300	1.600	Evans, Robert/Sharon
76358	76714	T-2007-002	#11	IRRIG	15	12	25	NWNW	00300	0.730	Evans, Robert/Sharon
76358	76714	T-2007-003	#1	IRRIG	17	14	15	SESE	00100	0.500	Byrnes, Rosemary A
76358	76714	T-2007-003	#1	IRRIG	17	14	15	SESE	00100	0.500	Byrnes, Rosemary A
76358	76714	T-2007-003	#1	IRRIG	17	14	15	NESE	00100	0.100	Byrnes, Rosemary A
76358	76714	T-2007-003	#1	IRRIG	17	14	15	NWSE	01000	4.800	Doyle, Lucyellen

1 10389

RECEIVED
MAY 21 2007
WATER RESOURCES DEPT
SALEM, OREGON

TABLE 2. - PROPOSED PLACE OF USE

Cert/Decree	Cert/Perm	TRANSFER NBR	POD	USE	TWP	RNG	SEC	QQ	LOT	ACRES	USER NAME
PRIMARY	SUPP										
76358		T-2007-001	#1	IRRIG	18	13	08	NWNE	00201	0.500	Robinson, Ronald J Jr
76358		T-2007-001	#1	IRRIG	18	13	08	NWNE	00201	0.500	Robinson, Ronald J Jr
76358		T-2007-001	#1	IRRIG	18	13	08	NWNE	00201	2.700	Robinson, Ronald J Jr
76358		T-2007-001	#1	IRRIG	18	13	08	NWNE	00201	0.500	Robinson, Ronald J Jr
76358		T-2007-001	#1	IRRIG	18	13	08	NWNE	00201	0.800	Robinson, Ronald J Jr
76358	76714	T-2007-002	#11	IRRIG	15	12	25	NENW	00300	1.600	Evans, Robert/Sharon
76358	76714	T-2007-002	#11	IRRIG	15	12	25	NWNW	00300	0.730	Evans, Robert/Sharon
76358	76714	T-2007-003	#1	IRRIG	17	14	15	SESE	00100	0.500	Byrnes, Rosemary A
76358	76714	T-2007-003	#1	IRRIG	17	14	15	SWSE	00900	0.500	Byrnes, Rosemary A
76358	76714	T-2007-003	#1	IRRIG	17	14	15	SWSE	00900	0.100	Byrnes, Rosemary A
76358	76714	T-2007-003	#1	IRRIG	17	14	15	NWSE	01000	4.800	Doyle, Lucyellen

1 10389

RECEIVED
MAY 21 2007
WATER RESOURCES DEPT
SALEM, OREGON

DESCHUTES COUNTY SEC.25 T15S R12E

SCALE - 1" = 400'



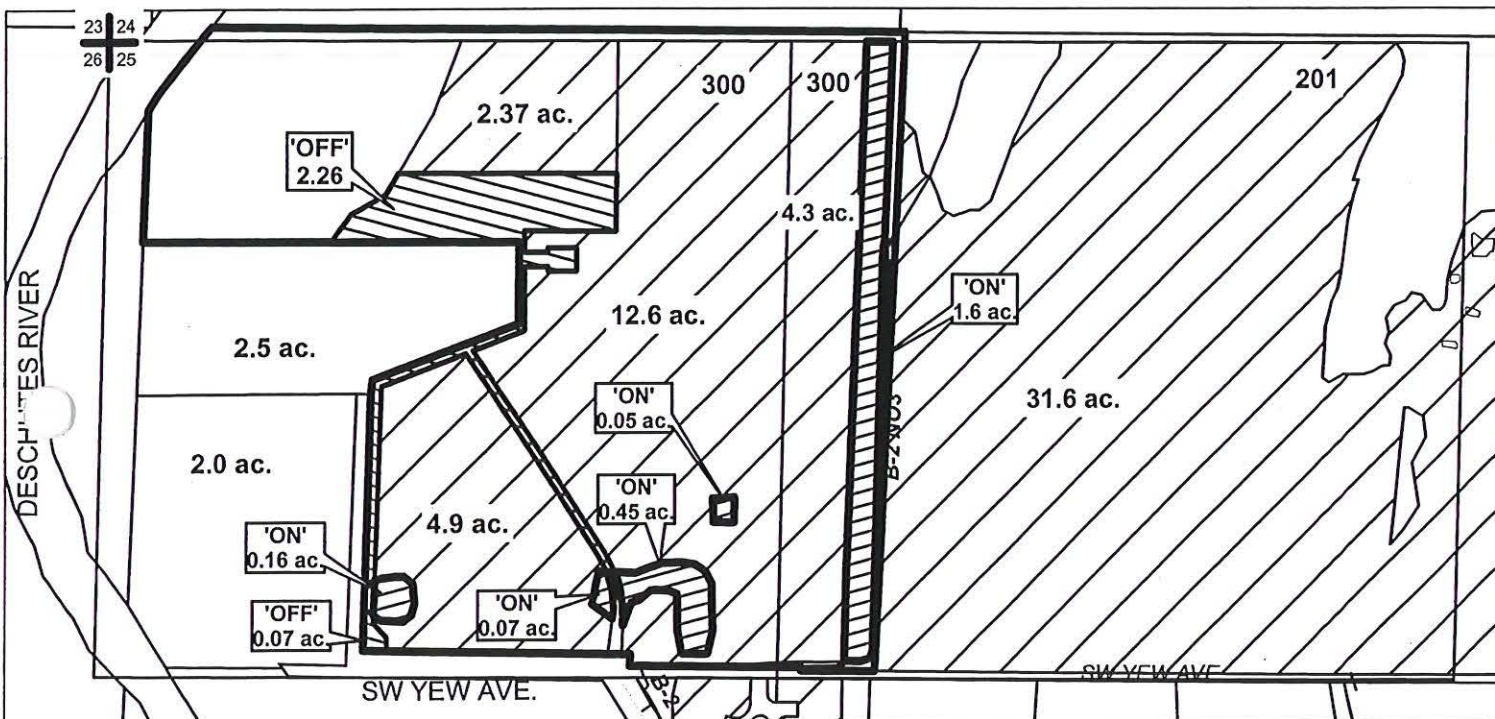
RECEIVED

MAY 21 2007

WATER RESOURCES DEPT
SALEM, OREGON

NW 1/4 OF THE NW 1/4; NE 1/4 OF THE NW 1/4

DISTRICT INTERNAL
NOTICE #: T-2007-002



"OFF" / "ON" MAP



APPLICATION FOR WATER RIGHTS TRANSFER ROBERT EVANS / ROBERT EVANS

TAXLOT #: 300

2.33 ACRES

DATE: 02-02-07

T 10389

FILE: E:\TRANSFER\WR\TRANS07\ EVANS.PDF

CROOK COUNTY SEC.26 T15S R14E

SCALE - 1" = 400'



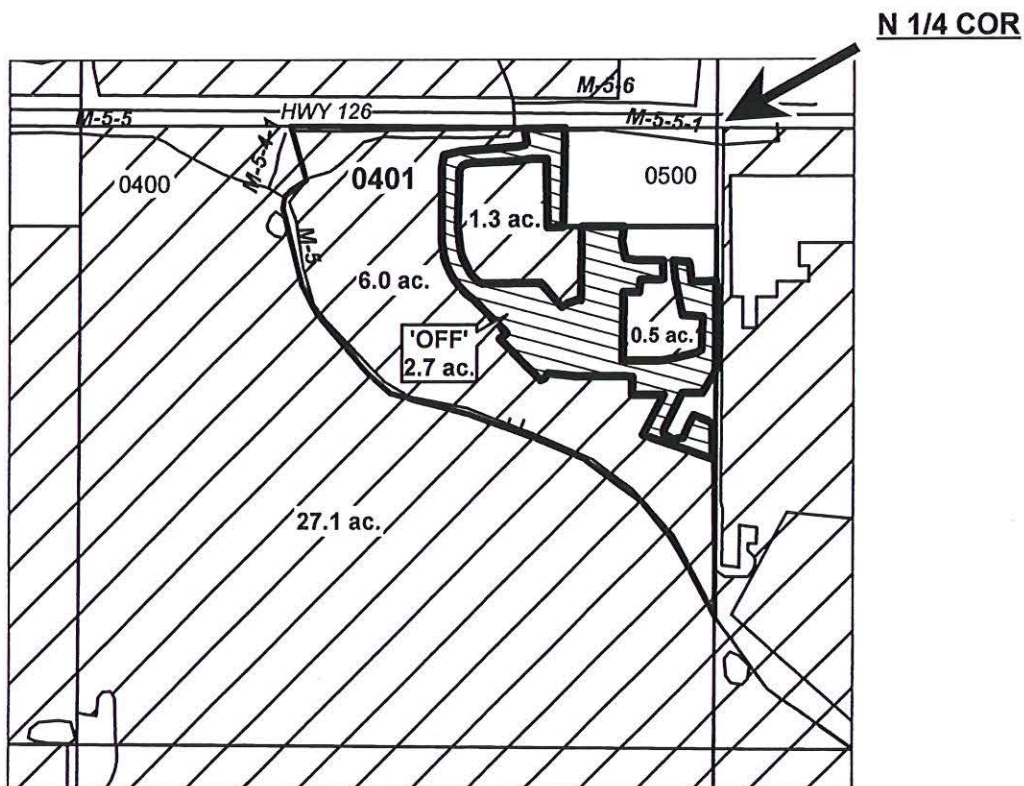
NE 1/4 OF THE NW 1/4

RECEIVED

MAY 21 2007

WATER RESOURCES DEPT
SALEM, OREGON

DISTRICT INTERNAL
NOTICE #: T-2007-001



"OFF" MAP



APPLICATION FOR WATER RIGHTS TRANSFER
COID (POWELL BUTTE CHURCH) / RONALD J. ROBINSON JR

TAXLOT #: 401

2.7 ACRES

T 10389

DATE: 01-31-07

FILE: E:\TRANSFER\WRTRANS07\151426_401.PDF

DESCHUTES COUNTY SEC.23 T17S R12E

SCALE - 1" = 400'



NW 1/4 OF THE SW 1/4

RECEIVED

MAY 21 2007

WATER RESOURCES DEPT
SALEM, OREGON

DISTRICT INTERNAL
NOTICE #: T-2007-001

W 1/4 COR



"OFF" MAP

TL #

'OFF' LAND PARCELS

ac.

PARCELS W/ WATER RIGHTS



APPLICATION FOR WATER RIGHTS TRANSFER

COID (COOK; TOVIK) / RONALD J. ROBINSON JR

TAXLOT #: 600, 1000

1.3 ACRES

DATE: 01-31-07

T-10389

FILE: E:\TRANSFER\WRTRANS07\171223_NWSW.PDF

DESCHUTES COUNTY
SEC.34 T17S R12E

SCALE - 1" = 400'



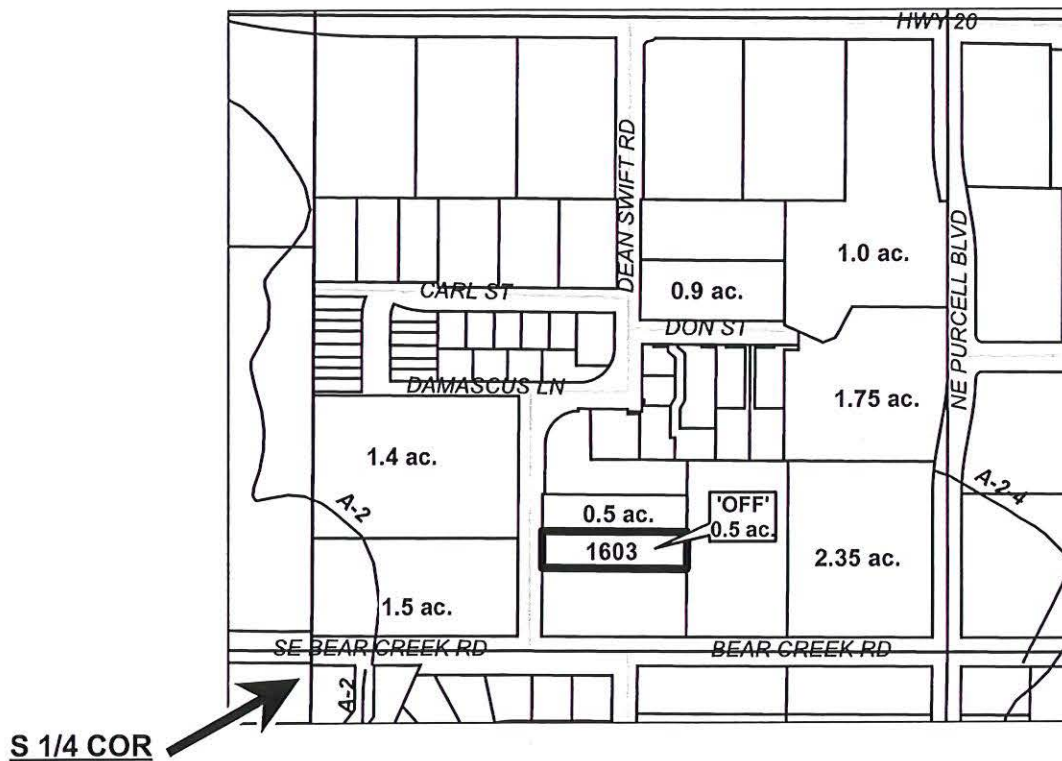
SW 1/4 OF THE SE 1/4

RECEIVED

MAY 21 2007

WATER RESOURCES DEPT
SALEM, OREGON

DISTRICT INTERNAL
NOTICE #: T-2007-001



"OFF" MAP

TL #	'OFF' LAND PARCELS
# ac.	PARCELS W/ WATER RIGHTS



APPLICATION FOR WATER RIGHTS TRANSFER
COID (PENHOLLOW) / RONALD J. ROBINSON JR

TAXLOT #: 1603

0.5 ACRES

DATE: 01-31-07

T 10389

FILE: E:\TRANSFER\WRTRANS07\171234_1603.PDF

DESCHUTES COUNTY SEC.35 T17S R12E

SCALE - 1" = 400'



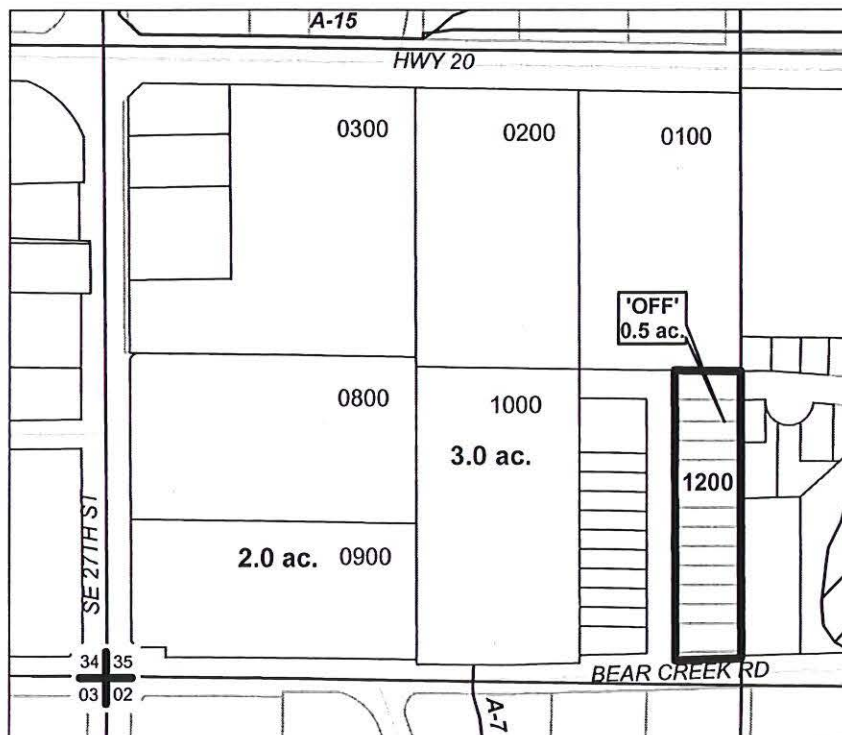
SW 1/4 OF THE SW 1/4

RECEIVED

MAY 21 2007

WATER RESOURCES DEPT
SALEM, OREGON

DISTRICT INTERNAL
NOTICE #: T-2007-001



"OFF" MAP

TL #

'OFF' LAND PARCELS

ac.

PARCELS W/ WATER RIGHTS



APPLICATION FOR WATER RIGHTS TRANSFER COID (SOUTHWORTH) / RONALD J. ROBINSON JR

TAXLOT #: 1200

0.5 ACRES

DATE: 01-31-07

T 10389

FILE: E:\TRANSFER\WRTRANS07\171235_1200.PDF

DESCHUTES COUNTY SEC.15 T17S R14E

SCALE - 1" = 400'

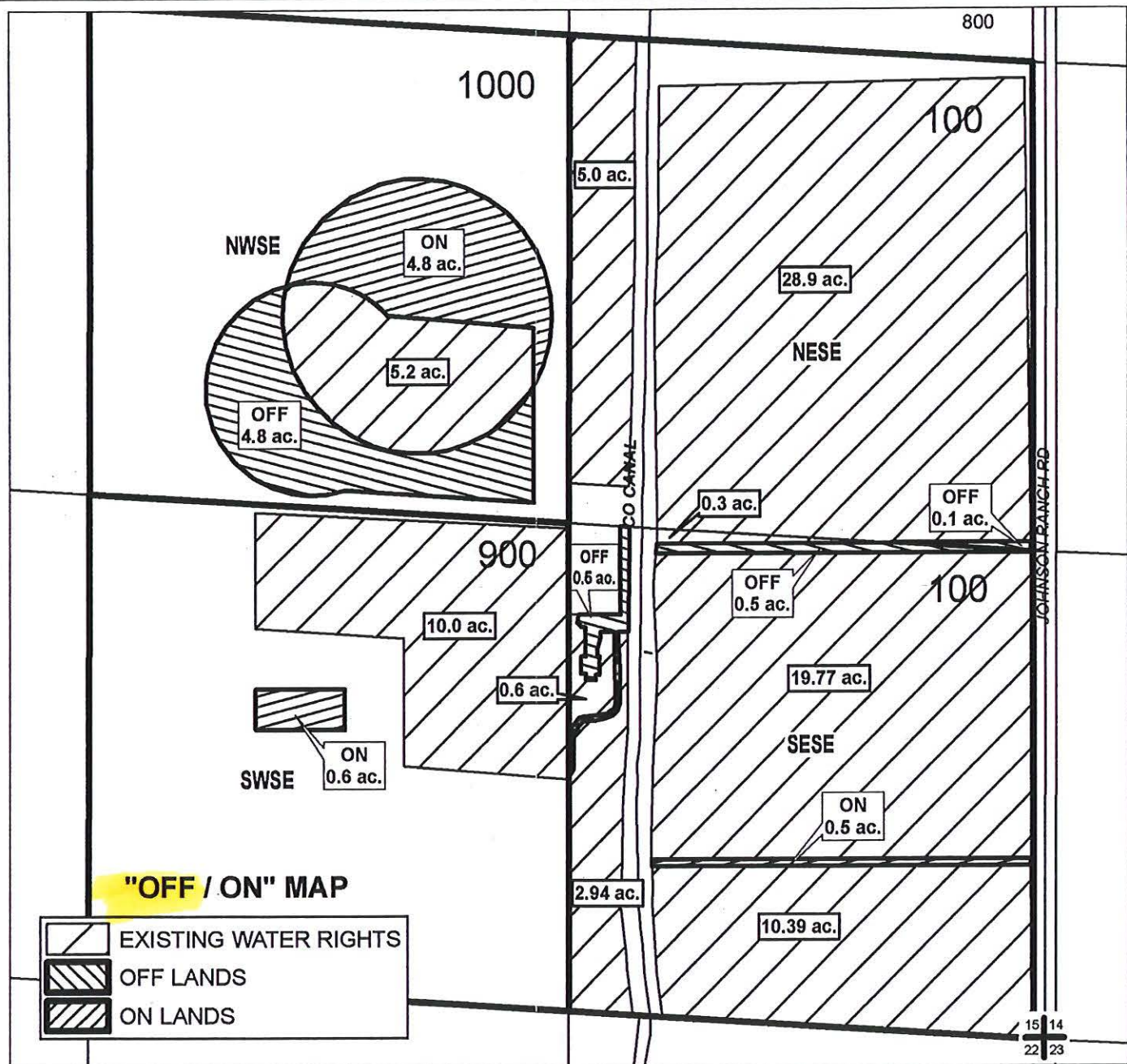


RECEIVED

MAY 21 2007

WATER RESOURCES DEPT
SALEM, OREGON

DISTRICT INTERNAL
NOTICE #: T-2007-003



APPLICATION FOR WATER RIGHTS TRANSFER

ROSEMARY BYRNES / ROSEMARY BYRNES
LUCYELLEN DOYLE / LUCYELLEN DOYLE

DATE: 01-24-07

FILE: E:\TRANSFER\WRTRANS07\BYRNES.PDF

T 10389

DESCHUTES COUNTY SEC.25 T15S R12E

SCALE - 1" = 400'



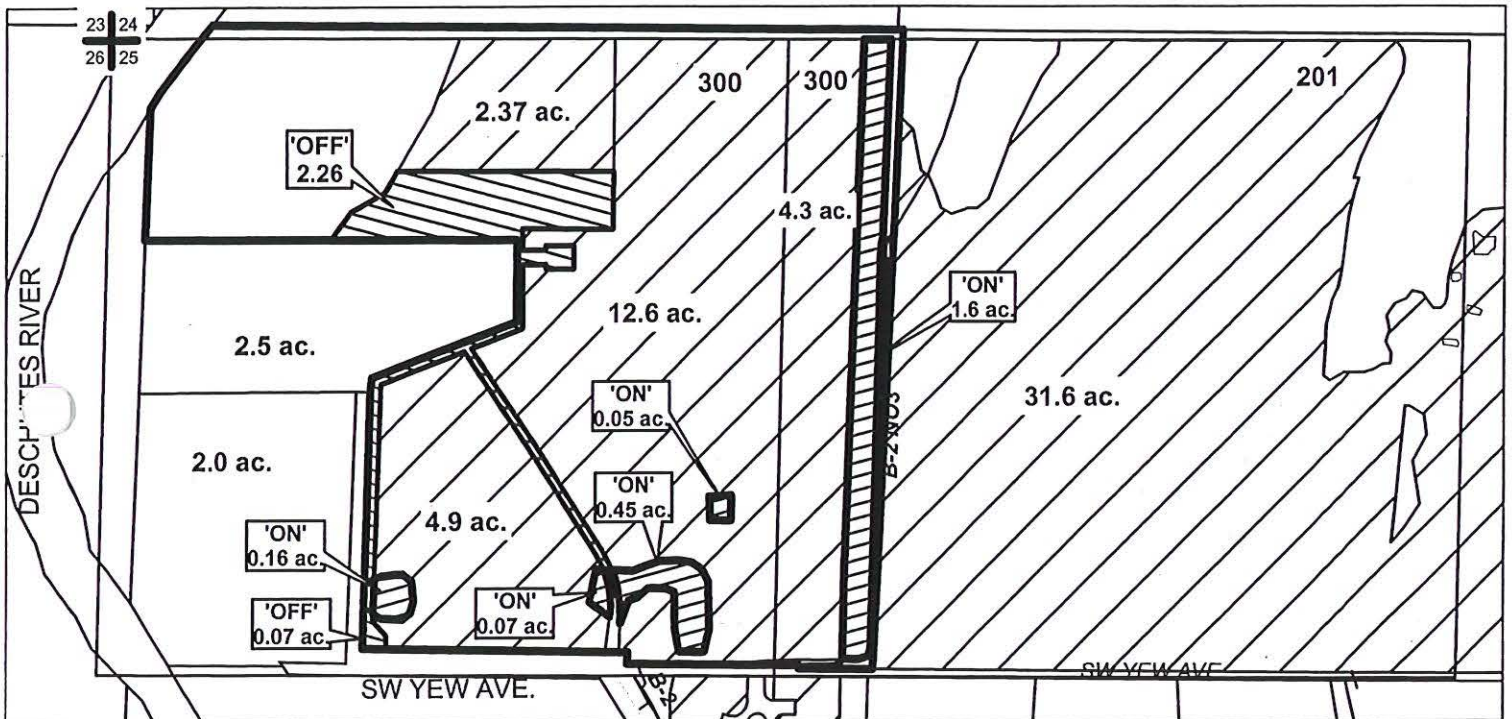
RECEIVED

MAY 21 2007

WATER RESOURCES DEPT
SALEM, OREGON

NW 1/4 OF THE NW 1/4; NE 1/4 OF THE NW 1/4

DISTRICT INTERNAL
NOTICE #: T-2007-002



"OFF" / "ON" MAP



APPLICATION FOR WATER RIGHTS TRANSFER ROBERT EVANS / ROBERT EVANS

TAXLOT #: 300

2.33 ACRES

DATE: 02-02-07

T 10389

FILE: E:\TRANSFER\WRTRANS07\EVANS.PDF

DESCHUTES COUNTY SEC.15 T17S R14E

SCALE - 1" = 400'



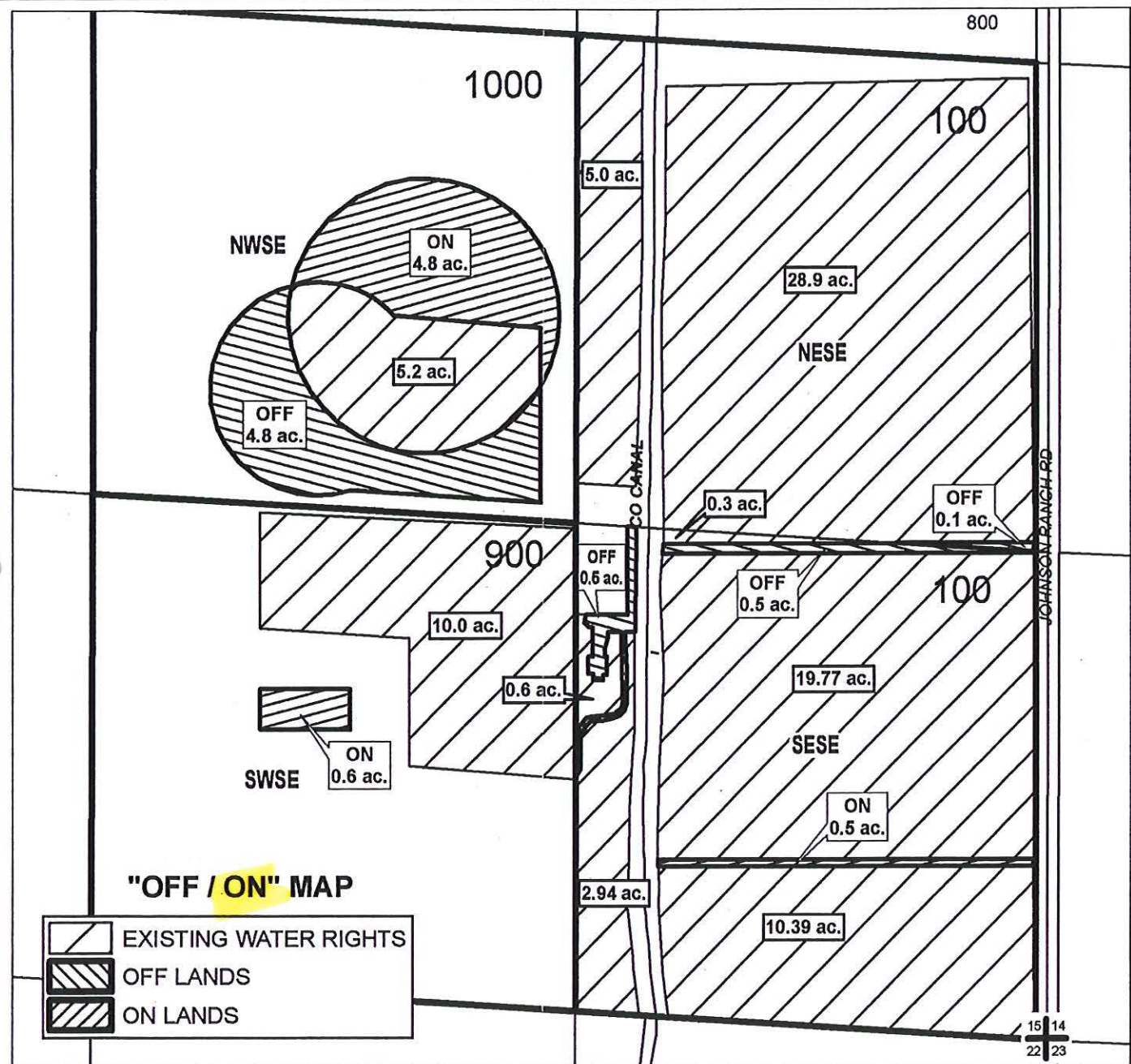
SE 1/4

RECEIVED

MAY 21 2007

DISTRICT INTERNAL
NOTICE #: T-2007-003

WATER RESOURCES DEPT
SALEM, OREGON



"OFF / ON" MAP

- EXISTING WATER RIGHTS
- OFF LANDS
- ON LANDS

CENTRAL OREGON



IRRIGATION DISTRICT

APPLICATION FOR WATER RIGHTS TRANSFER

ROSEMARY BYRNES / ROSEMARY BYRNES
LUCYELLEN DOYLE / LUCYELLEN DOYLE

TAXLOT #: 100, 900, 1000

5.9 ACRES

DATE: 01-24-07

FILE: E:\TRANSFER\WRTRANS07\BYRNES.PDF

T 10389

DESCHUTES COUNTY
SEC.08 T18S R13E

SCALE - 1" = 400'



NW 1/4 OF THE NE 1/4


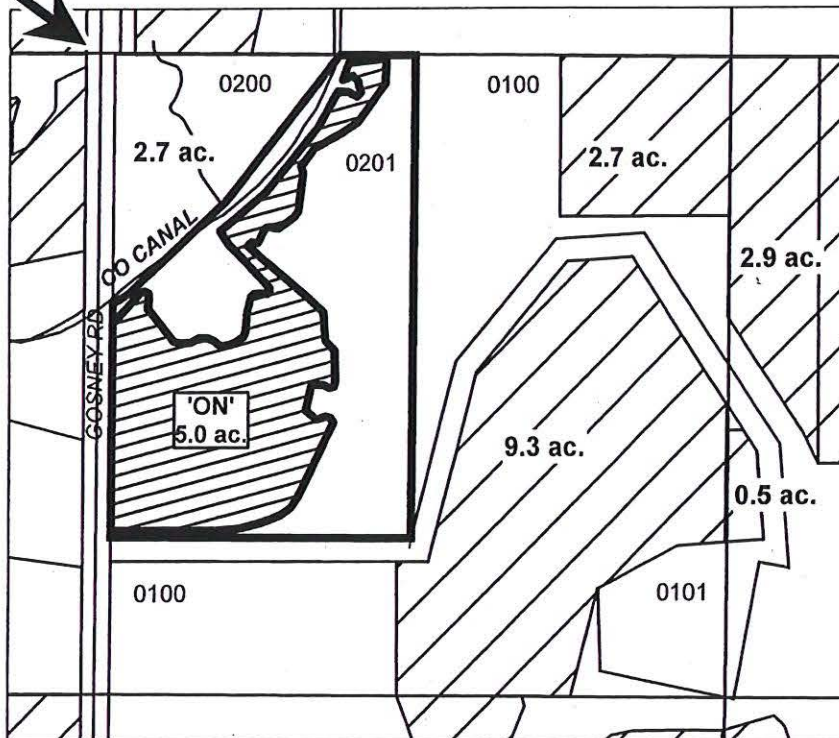
RECEIVED

MAY 21 2007

WATER RESOURCES DEPT
SALEM, OREGON

DISTRICT INTERNAL
NOTICE #: T-2007-001

N 1/4 COR



"ON" MAP



APPLICATION FOR WATER RIGHTS TRANSFER
COID (PENHOLLOW; SOUTHWORH; PB CHURCH; COOK; TOVIK)
/ RONALD J. ROBINSON JR

TAXLOT #: 201

5.0 ACRES

DATE: 02-02-07

T 10389

FILE: E:\TRANSFER\WRTRANS07\ROBINSON_ON.PDF

L-385 L-387 L-389 L-391 L-393 L-395 L-397 L-399 L-401 L-403 L-405
L-386 L-388 L-390 L-392 L-394 L-396 L-398 L-400 L-402 L-404 L-406

T-8692 spo. v. 55p 941 v. 56p. 2014
T-8693 spo. v. 55p 617 v. 56p. 999 v. 57p. 1203
T-8982 v. 56p. 124
T-8983 v. 56p. 127
T-8984 v. 56p. 130
T-8985 v. 56p. 133
T-9214 a pou/pod v. 57p. 1203 (withdrawn)
T-9163 v. 64p. 43
T-9814 v. 63p. 524

STATE OF OREGON

COUNTY OF DESCHUTES

CERTIFICATE OF WATER RIGHT

THIS CERTIFICATE ISSUED TO

CENTRAL OREGON IRRIGATION DISTRICT
2598 N HIGHWAY 97
REDMOND, OREGON 97756

T-9553
T-9557
T-9558
T-9597
T-9605
T-9603
T-9604
T-9768

T-9279 AUSE/POU
T-9313 APOU
T-9314 v. 58p. 115
T-9315
(div 15) T-9343 AUSE/POU
T-9500
T-9499
T-9423 WITHDRAWN
T-9424 WITHDRAWN
T-9439
T-9440
T-9441
T-9463
T-9462
T-9017, 9018, 9020, 9021, 9022, 9023, 9024
T-9113 v. 56p. 1030
T-9150
T-9156 v. 56p. 1033
T-9195 v. 56p. 2051
T-9276
T-9516
T-9769
T-9784
T-9785
T-9816
T-9817

confirms the right to use the waters of THE DESCHUTES RIVER, a tributary of THE COLUMBIA RIVER, for IRRIGATION OF ACRES 43,746.93 ACRES, 781.957 ACRES/EQUIVALENT FOR MUNICIPAL USE, 158.01 ACRES/EQUIVALENT FOR POND MAINTENANCE, 87.10 ACRES/EQUIVALENT FOR INDUSTRIAL USE, 7.0 ACRES/EQUIVALENT FOR QUASI-MUNICIPAL USE, 2.80 ACRES/EQUIVALENT FOR DUST ABATEMENT, STOCK WATER, AND DOMESTIC USE.

This right was confirmed by decree of the Circuit Court of the State of Oregon for DESCHUTES County. The decree is of record at Salem, in the Order Record of the WATER RESOURCES DIRECTOR, in Volume 12, at Page 282 and in Volume 16, at pages 1 and 390. The dates of priority are OCTOBER 31, 1900 FOR 985.0 CUBIC FEET PER SECOND, AND DECEMBER 2, 1907 FOR THE BALANCE ALLOWED BY DECREE.

The amount of water used for irrigation, together with the amount secured under any other right existing for the same lands, is limited to a diversion of not to exceed the quantity determined by decree of the Circuit Court for Deschutes County, dated March 24, 1933, being:

April 1 to May 1 and Oct. 1 to Nov. 1	1 cfs to 80.0 acres
May 1 to May 15 and Sept. 15 to Oct. 1	1 cfs to 60.0 acres
May 15 to Sept. 15	1 cfs to 32.4 acres

for each acre irrigated by the Central Oregon Irrigation District main canal systems during the irrigation season of each year, not to exceed 9.91 acre-feet for each acre irrigated during the irrigation season as measured at the diversion from the source. The quantities reflect a 45% transmission loss as determined by decree of the Circuit Court for Deschutes County, dated March 24, 1933. Those lands not served from the district main canal systems but by direct pumping from the Deschutes River will not be allowed the 45% transmission loss.

The points of diversion are located as follows:

- L-370 1. Central Oregon Canal: SW 1/4 NE 1/4, Section 13, T. 18 S., R. 11 E., W.M.; 1520 feet south and 1535 feet west from the NE Corner of Section 13.
- L-371
- L-372 2. Smith Properties, Inc.: Lot 4 (NW 1/4 NW 1/4), Section 5, T. 18 S., R. 12 E., W.M.; 440 feet south and 970 feet east from the NW Corner of Section 5.
- L-373
- L-374 3. Columbia Park: SE 1/4 SE 1/4, Section 31, T. 17 S., R. 12 E., W.M.; 740 feet north and 490 feet west from the SE Corner of Section 31.
- L-375
- L-376
- L-377 4. Drake Park South: NE 1/4 SE 1/4, Section 31, T. 17 S., R. 12 E., W.M.; 700 feet north and 120 feet west from the SE Corner of NE 1/4 SE 1/4, Section 31.
- L-378
- L-379 5. Drake Park North: SW 1/4 NW 1/4, Section 32, T. 17 S., R. 12 E., W.M.; 2150 feet south and 750 feet east from the NW Corner of Section 32.
- L-381
- L-382
- L-383 6. Harmon Park: SW 1/4 NW 1/4, Section 32, T. 17 S., R. 12 E., W.M.; 700 feet south and 680 feet west from the NE Corner of SW 1/4 NW 1/4, Section 32.
- L-384

HB3111.bwb v. 54p 566 v. 54p 560
T-9534 v. 55p. 1365 ext. of time v. 61p. 525
T-9532 T-8514
Page 1 of 105
T-9027
T-8486
T-8485
v. 55p. 2048
v. 54p 549
76358
v. 56p. 2049

AMENDED by special order

L-380 Instream Lease #187 5/2/2001-10/31/2002
L-368 Instream Lease #234 7-19-01/9-30-01
v. 55 pg. 167

7. Pioneer Park (South): NW¼ NE¼, Section 32, T. 17 S., R. 12 E., W.M.; 600 feet south and 450 feet west from the NE Corner of the NW¼ NE¼ of Section 32.
8. Pioneer Park (North): NW¼ NE¼, Section 32, T. 17 S., R. 12 E., W.M.; 560 feet west from the NE Corner of the NW¼ NE¼ of Section 32.
9. T.I.D. Bend Feed Canal: NW¼ NE¼, Section 32, T.17S., R. 12 E., W.M.; 2050 feet west from the NE Corner of Section 32.
10. Rivers Edge Golf Club: SW¼ NE¼, Section 29, T. 17 S., R. 12 E., W.M.; 1980 feet south and 1160 feet east from the N¼ Corner of Section 29.
11. C.O.I.D. North Canal: SE¼ NE¼, Section 29, T. 17 S., R. 12 E., W.M.; 850 feet north and 630 feet west from the E¼ Corner of Section 29.
12. Cline Falls State Park: NW¼ SE¼, Section 14, T. 15 S., R. 12 E., W.M.; 425 feet south and 1475 feet west from the E¼ Corner of Section 14.

A description of the place of use to which this right is appurtenant is as follows:

QTR/QTR	TL	USE	ACRES	DIV. PT.	OWNER
SW¼ SE¼	401	IR	1.820	12	OREGON STATE PARKS
SE¼ SE¼	600	IR	1.660	12	OREGON STATE PARKS
Section 32					
SW¼ NE¼	200	IR	6.600	11	THORNBURGH, EVERETT
SE¼ NE¼	200	IR	8.900	11	THORNBURGH, EVERETT
NE¼ SW¼	500	IR	13.250	11	BRADEN, SONDRAD
NW¼ SW¼	500	IR	1.000	11	BRADEN, SONDRAD
SW¼ SW¼	500	IR	19.200	11	BRADEN, SONDRAD
SE¼ SW¼	600	IR	26.000	11	PRATT, DOROTHY LOU
NE¼ SE¼	300	IR	36.650	11	THORNBURGH, EVERETT
SW¼ SE¼	400	IR	0.100	11	THORNBURGH, EVERETT
SE¼ SE¼	400	IR	32.350	11	THORNBURGH, EVERETT
Section 33					
SW¼ NW¼	400	IR	7.700	11	THORNBURGH, EVERETT
NE¼ SW¼	100	IR	4.000	11	HARPER, VIRGIL
NW¼ SW¼	400	IR	36.300	11	THORNBURGH, EVERETT
SW¼ SW¼	400	IR	37.400	11	THORNBURGH, EVERETT
SE¼ SW¼	100	IR	2.000	11	HARPER, VIRGIL
SE¼ SW¼	103	IR	14.000	11	GREGGSON, GARY E
Section 34					
Township 13 South, Range 13 East, W.M.					
NE¼ NE¼	300	IR	12.000	11	CLARK, DAVID L
SE¼ NE¼	300	IR	6.200	11	CLARK, DAVID L
Section 12					
SE¼ NE¼	4300	IR	14.000	11	BETTESWORTH, JAY
SE¼ NE¼	4400	IR	5.000	11	GREGG, MARGARET
NE¼ SE¼	300	IR	1.000	11	BITTLER, SCOTT
NE¼ SE¼	400	IR	1.400	11	SCHULTZ, RUTH A
Section 36					
Township 14 South, Range 12 East, W.M.					
SW¼ NE¼	600	IR	3.200	11	HUMPHREYS FAMILY TRUST
SE¼ NE¼	600	IR	4.000	11	HUMPHREYS FAMILY TRUST
NE¼ NW¼	700	IR	8.100	11	GARDNER, JAMES

NE¼ NW¼ 1800	IR	0.030	9	SHORT, WALTER JOHN
NE¼ NW¼ 2200	IR	0.080	9	BARRIE, BETTY J. & COX, SUSAN
NE¼ NW¼ 2400	IR	0.140	9	BRAINERD, HAROLD G. ET UX
NE¼ NW¼ 2500	IR	0.330	9	BIANUCCI, JOHN ET AL
NE¼ NW¼ 2700	IR	0.190	9	CURL, ANITA G.
NE¼ NW¼ 2900	IR	0.120	9	THOMSON, G.J. & OTTENFELD, D.
NE¼ NW¼ 3000	IR	0.200	9	BOLLMAN, A.W., TRUSTEE
NE¼ NW¼ 3101	IR	0.200	9	DE KAT, GARY H. & VIRGINIA A.
NE¼ NW¼ 3300	IR	1.710	9	RIMROCK ASSOC. OF BEND, INC.
NE¼ NW¼ 3800	IR	1.170	9	RIMROCK ASSOC. OF BEND, INC.
NW¼ NW¼ 500	IR	0.350	9	LAMARCHE, H.J. ET UX
NW¼ NW¼ 600	IR	0.520	9	NASH, DONAL B. & DEBORAH L.
NW¼ NW¼ 700	IR	0.310	9	HEISTUMAN, T. & LAMBERT, S.
NW¼ NW¼ 2700	IR	0.180	9	CURL, ANITA G.
NW¼ NW¼ 3200	IR	0.030	9	CREASEY, DOUGLAS K. & KAREN L.

Section 20

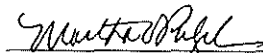
Township 17 South, Range 12 East, W.M.

This certificate is issued to confirm changes in use and place of use approved by an order of the Water Resources Department Director entered 12/6/99, approving the Central Oregon Irrigation District petition for water rights mapping under ORS 541.325 to 541.331 and confirms those changes in place of use and points of diversion approved by orders of the Water Resources Director entered May 9, 1980; January 19, 1981; January 19, 1990; and May 9, 1990, not eligible for inclusion in the district water rights mapping petition.

This certificate supersedes certificate of water right numbered 29052.

The right to the use of the water for the above purpose is restricted to beneficial use on the lands or place of use described and is subject to all other conditions and limitations contained in said decrees.

WITNESS the signature of the Water Resources Director, affixed 12/6/99.



Martha O. Pagel, Director

*Instructions: Leads #300 4-02/10-02
 #307 7-02/10-02
 #297 7-02/10-02
 #325 8-02/10-02
 #326 8-02/10-02
 #327 8-02/10-02
 #259 8-02/10-02
 #298 7-02/10-02
 #262 6-02/10-02
 #261 6-02/10-02
 #265 6-02/10-02*

TRANSFER FOR CERTIFICATE #76358

Transfer #	Type	Volume	Page	Change
8485	DIST	54	549	
8486	REG	55	167	
8514	DIST	54	560	
8532	DIST	54	566	
8534	REG	55	1365	
8692	DIST	55	941	
8693	DIST	55	617	
8982	DIST	56	124	
8983	DIST	56	127	
8984	DIST	56	130	
8985	DIST	56	133	
9017	DIST	56	488	
9018	DIST	56	2042	
9020	DIST	56	485	
9021	DIST	56	849	
9022	DIST	56	482	
9023	DIST	56	475	
9024	DIST	56	1027	
9027	DIST	56	478	
9035	DIST	56	2048	
9036	DIST	56	470	
9040	DIST	56	457	
9113	DIST	56	1030	
9150	REG			
9156	DIST	56	1033	

Transfer #	Type	Volume	Page	Change
9195	DIST	56	2051	
9214	REG	57	490	
9276	DIST	64	422	
9283	REG	64	265	POD POV USE
9299	REG			
9313	DIST	58	165	
9314	DIST	64	419	
9315	DIST	64	416	
9343	REG			
9423	DROU	57	1155	
9424	DROU	57	1155	
9439	DIST	64	412	
9440	DIST	64	403	POU
9441	DIST	64	406	POU
9462	DIST	64	409	POU
9463	ALT			
9499	DIST			
9500	DIST			
9516	DIST			
9524	REG			
9527	REG			
9553	ISWR			
9555	ISWR			
9557	DIST			
9558	DIST			

TRANSFER FOR CERTIFICATE #76358

Transfer #	Type	Volume	Page	Change
9597	REG	62	32	withdrawn
9603	ISWR			
9604	DIST			
9605	REG			
9623	dist			POU
9723	dist			POU
9722	dist			POU
9721	dist			POU
9731	Reg			
9732	Reg			
9748	Dist			POU
9747	Dist			POU
9763	Reg	64	487	USE/POU
9769	Reg	64	265	POU/POD
9768				
9784				
9785				
9816				
9817				
9836				
9833				
9834				
9861				
9883	Instream	66	131	
9898				

TRANSFER FOR CERTIFICATE #76358

Transfer #	Type	Volume	Page	Change
9897				
9985	Dist	67	117	PO4
9984		67	120	PO4
9983		67	124	PO4
9982		67	127	PO4
9981	Dist	67	114	PO4
7574	" # Reg	64	265	POD POU USE
10004	Reg			POD PO4
10056				PO4
L-641				
L-632				
L-645				
T-9955				
L-626				
L-636				
L-688				
T-9824		66	94	
9849		66	19	
L-654				
L-602				
L-603				
T-10035				
T-10036				
T-10058	Pend			
T-10155	Pend			

CHANGES DONE ON CERTIFICATE 76358

Transfer # or Lease #	Type	Volume	Page	Change
L-627				
L-637				
L-638				
L-633				
L-635				
L-639				
L-397				
L-567				
L-600				
L-543				
L-599				
L-608				
L-380				
L-539				
L-710-mp 68				
T-10224				
L-725/mp 76				
L-729/mp 80				
L-730/mp 81				
L-713/mp 72				
L-731/mp 82				
L-734				
L-732/mp 83				
L-726/mp 77				
L-724/mp 75				

L-727/mp 78

L-728/mp 79

L-738

L-755/mp 89 withdrawn 00 69 P 36

over

L-758 Corrected but not Superseded U.69 P 263
U.69 P 584-585

L-779 Correcting not Superseded 001 69 P 566
69 624-625

L-726 MP 77

L-724/MP 75

L-727 MP 78

L-728/MP 79

-738

L-711 MP 69

L-705 MP 70

-712 MP 71

-708 MP 66

-709 MP 67

-714

-715 MP 73

-702 MP 61

-706 MP 64

-703 MP 62

-704 MP 63

-698 MP 58

-707 MP 65

CHANGES DONE ON CERTIFICATE 76358

Transfer # or Lease #	Type	Volume	Page	Change
L-763		69	581- 583	
L-776		69	577- 579	
L-779		69	566- 568	
L-761		69	569- 572	
L-762		69	574- 576	
L-753/mp87		69	151- 155	
L-754/mp88		69	156- 160	
1-777	Correcting	69	261- 262	
L-758		69	263- 266	
L-725/mp76				
L-729/mp80				
L-730/mp81				
L-713/mp72				
L-731/mp82				
L-734				
L-732/mp83				
L-599/mp30	Term	63	388	2/24/06
L-399				
L-402	Term	54	695	2/22/06
L-378				
L-602				
L-400				
L-392				
F-9603		60	659	partial cancellation new ESWR
F-10241				

T-10242 L-760
 L-765 L-765
 L-778
 L-764
 1-777

CHANGES DONE ON CERTIFICATE 76358

[illegible]



Oregon

Theodore R. Kulongoski, Governor

Water Resources Department
North Mall Office Building
725 Summer Street NE, Suite A
Salem, OR 97301-1266
503-986-0900
FAX 503-986-0904

May 24, 2007

CENTRAL OREGON IRRIGATION DISTRICT
1055 SW LAKE COURT
REDMOND OR 97756

Reference: District Transfer 10389

On May 21, 2007 we received your district transfer application. The application was accompanied by \$350.00. Our receipt 87682 is enclosed.

By copy of this letter, we are asking the Watermaster for his report regarding the potential for injury to existing water rights which may be caused by the change.

Your application will be examined to determine if additional information is needed. You will be contacted following this examination.

We will notify you if additional information or corrections to the application or map are required.

If you have any questions, please call the Transfer Section, (503)986-0900.

cc: Watermaster #11
Steve Marx, ODFW

enclosure



Oregon

Theodore R. Kulongoski, Governor

Water Resources Department

725 Summer Street NE, Suite A

Salem, OR 97301-1271

503-986-0900

FAX 503-986-0904

Notice of Application for Water Right Transfer, Temporary Transfer, or Permit Amendment 05/29/07

The Department seeks comment on the recently-filed application listed below. Any person may comment on the application. Comments must be received by the Department within 30 days of the date of this notice. The Director may presume that the transfer would be allowed by, and compatible with comprehensive plans unless an affected local government informs the Director otherwise within 30 days of this notice.

County: DESCHUTES
Transfer: 10389
Water Right: CERT 76358,76714
Priority Date: 1900,1907,1913
Name: CENTRAL OREGON IRRIGATION DISTRICT
Address: 1055 SW LAKE CT; REDMOND OR 97756
Change: POU
Source: DESCHUTES RIVER/CRANE PRAIRIE RES
Authorized POU: T17S R12E 23,34,35
T17S R14E 15
T15S R14E 26
T15S R12E 25
Proposed POU: T18S R13E 8
T17S R14E 15
T15S R12E 25

The holder of a water right may apply to permanently change an existing water use subject to transfer. A transfer application may involve any of the following changes: Point of diversion or appropriation (POD; POA); Additional point of diversion or appropriation (APOD; APOA); Historic POD (HIST); Place of use (POU); Character of use (USE); Instream (ISWR); Substitution (SUB); or Exchange (EXCH).

The holder of a water right subject to transfer may request to temporarily change the place of use of the water for up to 5 years and, if necessary to convey the water, to temporarily change the point of diversion or appropriation.

The holder of a water right permit may apply to change a point of diversion (POD) or appropriation (POA) or to change the place of use (POU).

Any person who provides comments within the comment period will receive a copy of the Department's preliminary determination of whether the application should be approved or rejected after the Department has completed a review of the application and will be provided an opportunity to protest the application and preliminary determination at that time. Comments should be sent to the Transfers Section at the Department's Salem office.