

District

T-14649

Name Three Sisters Irrigation DistrictAddress PO Box 2230Sisters, OR 97759office@tsidweb.orgChange in POVDate Filed 5/5/2025Initial notice date 5/13/2025

DPD issued date

PD issued date

PD notice date

Date of FO 9/2/2025 Vol 135 Page 421

C-Date

COBU due date

COBU Received date

Certificate issued

DESCRIPTION OF WATER RIGHT(S)

Name of Stream Whychus Creek, A WellTrib. of Deschutes River, Whychus Creek BasinUse Irrigation, Pond Maintenance, Industrial/Manufacturing, Livestock County Deschutes, Jefferson

Quantity of water (CFS)

No. of Acres

Name of ditch

App# Decree Per # Squaw Creek (Whychus Creek) Cert # 95971 PR Date 12/31/1904App# G-10401 Per # G-11378 Cert # 97771 PR Date 10/9/1984

App# Per # Cert # PR Date

App# Per # Cert # PR Date

App# Per # Cert # PR Date

Supplemental Irrigation

FEES PAID

Date	Amount	Receipt #
5-5-25	\$1,360.00	145151

FEES REFUNDED

Date	Amount	Receipt #
------	--------	-----------

Assignments:

Irrigation District

Agent Dirk Duryee - Tye Engineering and Surveying, Incdirk@tyeengineering.com

CWRE

CC's list

☐ - Oversized map - Location

**STATE OF OREGON
WATER RESOURCES DEPARTMENT**

RECEIPT # **145151**

725 Summer St. N.E. Ste. A
SALEM, OR 97301-4172
(503) 986-0900 / (503) 986-0904 (fax)

INVOICE # _____

RECEIVED FROM: Desert Springs Ranch
BY: _____

APPLICATION	
PERMIT	
TRANSFER	T-17649

CASH: ☐ CHECK: # 5267 OTHER: (IDENTIFY) ☐ _____

TOTAL REC'D \$ 1,360.00

1083 TREASURY 4170 WRD MISC CASH ACCT

0407 COPIES	\$
OTHER: (IDENTIFY) _____	\$

0243 I/S Lease _____ 0244 Muni Water Mgmt. Plan _____ 0245 Cons. Water _____

4270 WRD OPERATING ACCT

MISCELLANEOUS

0407 COPY & TAPE FEES	\$
0410 RESEARCH FEES	\$
0408 MISC REVENUE: (IDENTIFY) _____	\$
TC162 DEPOSIT LIAB. (IDENTIFY) _____	\$
0240 EXTENSION OF TIME	\$

WATER RIGHTS:

0201 SURFACE WATER	EXAM FEE	0202	RECORD FEE
0203 GROUND WATER	\$	0204	\$
0205 TRANSFER	\$ <u>1,360.00</u>		

WELL CONSTRUCTION

0218 WELL DRILL CONSTRUCTOR	EXAM FEE	0219	LICENSE FEE
LANDOWNER'S PERMIT	\$	0220	\$

OTHER (IDENTIFY) _____

0536 TREASURY 0437 WELL CONST. START FEE

0211 WELL CONST START FEE	\$	CARD#	
0210 MONITORING WELLS	\$	CARD#	

OTHER (IDENTIFY) _____

0607 TREASURY 0467 HYDRO ACTIVITY LIC NUMBER

0233 POWER LICENSE FEE (FW/WRD)		\$
0231 HYDRO LICENSE FEE (FW/WRD)		\$
HYDRO APPLICATION		\$

TREASURY OTHER / RDX

FUND _____ TITLE _____

OBJ. CODE _____ VENDOR # _____

DESCRIPTION _____ \$ _____

RECEIPT: **145151**

DATED: 5-5-25 BY: [Signature]



Oregon

Tina Kotek, Governor

Water Resources Department

North Mall Office Building

725 Summer St NE, Suite A

Salem, OR 97301

Phone 503 986-0900

Fax 503 986-0904

www.oregon.gov/owrd

September 3, 2025

Three Sisters Irrigation District

PO BOX 2230

Sisters, OR 97759

REFERENCE: District Transfer T-14649

Enclosed is a copy of the final order approving your District Transfer.

The time allowed to complete the transfer is specified in the final order. You are required to submit a claim of beneficial use to this Department within one year of the date you complete the change(s) or within one year of the completion date authorized final order whichever comes first. If necessary, you may request more time by filing for transfer extension. All extensions are subject to approval.

To file a claim please include:

1. **A CLAIM OF BENEFICIAL USE form**
2. **A CLAIM OF BENEFICIAL USE SITE REPORT**
3. **A Claim of Beneficial Use Map** (this map does not need to be prepared by a Certified Water Rights Examiner (CWRE))

All forms needed to file a claim for a district transfer are available at

<https://www.oregon.gov/OWRD/programs/WaterRights/Transfers/DistTransfer/Pages/Forms.aspx>

If you have any questions related to the approval of this transfer, you may contact your caseworker Adam Frederick by telephone at (971) 717-8400 or by e-mail at Adam.m.frederick@water.oregon.gov.

Sincerely,

David V. Jones Jr

Water Right Services Support

Transfers and Conservation Section

cc: Jeremy T. Giffin, Watermaster Dist. # 11 (via email)
Dirk Duryee, Agent
U.S. Bureau of Reclamation

Enclosure

**BEFORE THE WATER RESOURCES DEPARTMENT
OF THE
STATE OF OREGON**

In the Matter of Transfer Application)	FINAL ORDER APPROVING
T-14649, Deschutes County)	A DISTRICT PERMANENT TRANSFER FOR
)	CHANGES IN PLACES OF USE

Authority

Oregon Revised Statutes (ORS) 540.570 through 540.580 establish the process in which a district may submit a request to transfer a water right within district boundaries. Oregon Administrative Rule (OAR) Chapter 690, Division 385 implements the statutes and provides the Department's procedures and criteria for evaluating district transfer applications.

Applicant

THREE SISTERS IRRIGATION DISTRICT
PO BOX 2230
SISTERS, OR 97759

Findings of Fact

1. On May 5, 2025, Three Sisters Irrigation District (TSID) filed a district transfer application to permanently change the places of use under Certificates 95971 and 97771. The Department assigned the application number T-14649.
2. Notice of the District Permanent Transfer Application was published on May 20, 2025, pursuant to ORS 540.580 and OAR 690-385-4400. No comments were filed in response to the notice.
3. On August 7, 2025, the Department received correspondence from Alison K. Toivola, Attorney for the Confederated Tribes of the Warm Springs Reservation of Oregon (Tribe). The Tribe does not object to the Department processing the Transfer Application T-14649, in accordance with applicable law, and the Department's customary practice.
4. The portion of the first right to be transferred is as follows:

Certificate:	95971 in the name of THREE SISTERS IRRIGATION DISTRICT (confirmed by the Squaw Creek [Whychus Creek] Decree)
Use:	IRRIGATION of 62.4 acres
Priority Date:	1895
Rate:	0.96 CUBIC FEET PER SECOND

This final order in a contested case and is subject to judicial review by the Court of Appeals under ORS 183.482. Any petition for judicial review must be filed within the 60-day time period specified by ORS 183.482(1). Pursuant to ORS 536.075(2) and OAR 137-003-0675, you may petition for judicial review or petition the Director for reconsideration of this order. A petition for reconsideration may be granted or denied by the Director, and if no action is taken within 60 days following the date the petition was filed, the petition shall be deemed denied.

Within 20 days after this final order is issued (i.e., mailing date), the district or any protestant may file with the commission exceptions to the final order. The commission shall issue an order granting or denying the exceptions within 30 days after receiving the exceptions. ORS 540.580(10).

Duty: The amount of water used for irrigation, together with the amount secured under any other right existing for the same lands, is limited to ONE-FIFTIETH of one cubic foot per second per acre, or its equivalent for each acre during the irrigation season of each year.

Sources: WHYCHUS [Squaw] CREEK, a tributary of the DESCHUTES RIVER

Authorized Point of Diversion:

Twsp	Rng	Mer	Sec	Q-Q	Measured Distances
15 S	10 E	WM	21	SW SW	998 FEET NORTH AND 1211 FEET EAST FROM THE SW CORNER OF SECTION 21

Authorized Place of Use:

IRRIGATION									
Priority	Twsp	Rng	Mer	Sec	Q-Q	Acres	Tax Lot	Water User	Notice
1895	15 S	11 E	WM	19	SW SW	29.5	200	DESERT SPRINGS RANCH	2025-01
1895	15 S	11 E	WM	19	SE SW	24.0	200	DESERT SPRINGS RANCH	2025-01
1895	15 S	11 E	WM	20	NE NW	0.9	2802	DESERT SPRINGS RANCH	2025-01
1895	15 S	11 E	WM	20	NW NW	6.7	2802	DESERT SPRINGS RANCH	2025-01
1895	15 S	11 E	WM	20	SW NW	1.3	2802	DESERT SPRINGS RANCH	2025-01
Total:						62.4			

5. Transfer Application T-14649 proposes to change the place of use to:

Proposed Place of Use:

IRRIGATION									
Priority	Twsp	Rng	Mer	Sec	Q-Q	Acres	Tax Lot	Water User	Notice
1895	15 S	11 E	WM	19	SW SE	22.3	200	DESERT SPRINGS RANCH	2025-01
1895	15 S	11 E	WM	19	SE SE	8.1	200	DESERT SPRINGS RANCH	2025-01
1895	15 S	11 E	WM	20	NW NE	1.9	2801	DESERT SPRINGS RANCH	2025-01
1895	15 S	11 E	WM	30	NE NE	16.7	100	DESERT SPRINGS RANCH	2025-01
1895	15 S	11 E	WM	30	NW NE	13.4	100	DESERT SPRINGS RANCH	2025-01
Total:						62.4			

6. The portion of the second right to be transferred is as follows:

Certificate: 97771 in the name of THREE SISTERS IRRIGATION DISTRICT (Perfected under Permit G-11378).

Use: SUPPLEMENTAL IRRIGATION of 62.4 acres

Priority Date: OCTOBER 8, 1984

Rate: 0.15 CUBIC FOOT PER SECOND

Duty: The amount of water used for irrigation under this right, together with the amount secured under any other right existing for the same lands, is limited to a diversion of ONE-EIGHTIETH of one cubic foot per second (or its equivalent) and 3.0 acre-feet for each acre irrigated during the irrigation season of each year. This right is limited to any deficiency in the available supply of any prior right existing for the same land and shall not exceed the limitation allowed herein.

Source: TWO WELLS within the WHYCHUS CREEK BASIN

Authorized Points of Appropriation:

Twp	Rng	Mer	Sec	Q-Q	Measured Distances
15 S	10 E	WM	14	NE SE	10 FEET SOUTH AND 620 FEET WEST FROM THE EAST ¼ CORNER OF SECTION 14
15 S	10 E	WM	14	NW SE	40 FEET SOUTH AND 1400 FEET WEST FROM THE EAST ¼ CORNER OF SECTION 14

Authorized Place of Use:

SUPPLEMENTAL IRRIGATION							
Twp	Rng	Mer	Sec	Q-Q	Acres	Tax Lot	Water User
15 S	11 E	WM	19	SW SW	29.5	200	DESERT SPRINGS RANCH
15 S	11 E	WM	19	SE SW	24.0	200	DESERT SPRINGS RANCH
15 S	11 E	WM	20	NE NW	0.9	2802	DESERT SPRINGS RANCH
15 S	11 E	WM	20	NW NW	6.7	2802	DESERT SPRINGS RANCH
15 S	11 E	WM	20	SW NW	1.3	2802	DESERT SPRINGS RANCH
Total:					62.4		

7. Transfer Application T-14649 proposes to change the place of use to:

Proposed Place of Use:

SUPPLEMENTAL IRRIGATION							
Twp	Rng	Mer	Sec	Q-Q	Acres	Tax Lot	Water User
15 S	11 E	WM	19	SW SE	22.3	200	DESERT SPRINGS RANCH
15 S	11 E	WM	19	SE SE	8.1	200	DESERT SPRINGS RANCH
15 S	11 E	WM	20	NW NE	1.9	2801	DESERT SPRINGS RANCH
15 S	11 E	WM	30	NE NE	16.7	100	DESERT SPRINGS RANCH
15 S	11 E	WM	30	NW NE	13.4	100	DESERT SPRINGS RANCH
Total:					62.4		

8. The Department finds that the district permanent transfer application was submitted according to ORS 540.580 and OAR 690-385-4000, contains the information required under OARs 690-385-4200 and 690-385-2000, and includes maps meeting the requirements of OARs 690-385-4300 and 690-385-2200.
9. The Department finds that the proposed district permanent transfer meets all the criteria set forth in ORS 540.580 and OAR 690-385-4000.
10. The water rights are subject to transfer as defined in OAR 690-385-0100(17).
11. The proposed changes in places of use will not result in enlargement of the rights as defined in OAR 690-385-0100(4).
12. The proposed changes in places of use will not result in injury to other water rights as defined in OAR 690-385-0100(6).
13. Any other applicable requirements for district permanent water right transfers are met as required in OAR 690-385-4500.

Conclusions of Law

The proposed changes in places of use as proposed in Transfer Application T-14649 comply with and satisfy the requirements of ORS 540.580 and OAR 690-385-4500.

Now, therefore, it is ORDERED:

1. The proposed changes in places of use to the water rights evidenced by Certificates 95971 and 97771 are approved.
2. The places of use from which the water rights are transferred off by Transfer T-14649 shall no longer be irrigated and are cancelled from Certificates 95971 and 97771.
3. The right to the use of the water at the places of use NOT modified by this order is restricted to beneficial and is subject to all other conditions and limitations contained in Certificates 95971 and 97771, and any related decree.
4. The water user shall maintain and operate the existing measurement device and shall make such improvements as may be required by the Department.
5. Full beneficial use of the water shall be made, consistent with the terms of this order, on or before **October 1, 2026**. A Claim of Beneficial Use shall be submitted by TSID to the Department within one year after the deadline for completion of the changes and full beneficial use of the water.
6. Water right Certificates 95971 and 97771 are modified. After satisfactory proof of completion has been determined by the Department, new water right certificates will be issued when the Department determines it is necessary for record keeping.

Dated in Salem, Oregon on **AUGUST 27, 2025**



Lisa J. Jaramillo
Transfer and Conservation Section Manager, for
Ivan Gall, Director
Oregon Water Resources Department

Mailing Date: **SEPTEMBER 2, 2025**

Watermaster Review Form: Water Right Transfer



Oregon Water Resources Department
725 Summer St NE, Suite A
Salem, Oregon 97301-1266
(503) 986-0900
www.oregon.gov/OWRD

Transfer Application: T-14649

Review Due Date: 06/08/2025

Applicant Name: TSID

Proposed Changes: ☒ POU ☐ POD ☐ POA ☐ USE ☐ OTHER

Reviewer(s): Giffin

Date of Review: 05/13/2025

1. Do you have evidence that the right has not been used in the last 5 years and that the presumption of forfeiture would not likely be rebuttable? ☐ Yes ☒ No If "Yes", attach evidence (e.g. dated aerial photo showing pavement or building on the land for >5 yrs.)
2. Is there a history of regulation on the source that serves this (or these) right(s) that has involved the transferred right(s) and downstream water rights? ☒ Yes ☐ No Generally characterize the frequency of any regulation or explain why regulation has not occurred:
We regulate back to 1895 every year on Whychus creek and during drier years only a percentage of the 1895 priority is met.
3. Have headgate notices been issued for the source that serves the transferred right(s)?
☐ Yes ☒ No ☐ Records not available.
4. In your estimation, after the proposed change, would distribution of water for the right(s) result in regulation of other water rights that would not have occurred if use under the original right(s) was/were maximized? ☐ Yes ☒ No If "Yes", explain:
5. In your estimation, if the proposed change is approved, are there upstream water rights that would be affected? ☐ Yes ☒ No If "Yes", describe how the rights would be affected and list the rights most affected:

6. Check here ☐ if it appears that downstream water rights benefit from return flows resulting from the current use of the transferred right(s)? If you check the box, generally characterize the locations where the return flows likely occur and list the water rights that benefit most:

☐ N/A

7. For POD changes and instream transfers, check here if there are channel losses between the old and new PODs or within the proposed instream reach? If you check the box, describe and, if possible, estimate the losses:

☒ N/A

8. For instream transfers that propose protection of a reach beyond the mouth of the source stream:

☒ N/A Would the quantity be measureable into the receiving stream consistent with OAR 690-077-0015(8)? ☐ Yes ☐ No

9. For POU changes: ☐ N/A Is it likely the original place of use would continue to receive water from the same source? ☐ Yes ☒ No If "Yes", explain:

10. For POU or USE changes: ☐ N/A In your best judgment, would use of the existing right at "full face value," result in the diversion of more water than can be used beneficially and without waste? ☐ Yes ☒ No If "Yes", explain:

11. For POU changes that involve micro-irrigation: ☒ N/A

- a. Has the applicant made changes (absent a transfer) to convert to micro-irrigation within the current place of use boundary of the water right proposed for transfer, and previously demonstrated to the Department through monitoring and site inspections by the Watermaster that the proposed transfer will not result in injury or enlargement?

☐ Yes ☐ No If "Yes", explain:

- b. Has a temporary transfer of this nature been previously filed and approved on the same lands (or portions thereof) as those lands involved in this transfer?

☐ Yes ☒ No If "Yes", answer the following:

- i. Were there any problems with more acres being irrigated (or wetted) than were authorized under the temporary transfer? ☐ Yes ☐ No If "Yes", explain:

- ii. Did the designated areas that were to remain dry (or not wetted) under the temporary transfer actually remain dry? ☐ Yes ☐ No If "No", explain:

- iii. Did the applicant comply with and meet all of the conditions of the temporary transfer? ☐ Yes ☐ No If "No", explain:

- iv. Do you have any other observations regarding the temporary transfer? ☐ Yes ☐ No If "Yes", describe:

- v. Did the applicant demonstrate to the Department through monitoring and site inspections by the Watermaster that neither injury nor enlargement occurred as a result of the temporary transfer? ☐ Yes ☐ No If "No", explain:

- c. To the best of your knowledge, if this transfer is approved, does it appear that:

- i. "Injury" will occur to other water rights that share the same source? ☐ Yes ☒ No If "Yes", explain:

- ii. "Enlargement" of the water right being transferred will occur? ☐ Yes ☒ No If "Yes", explain:

12. Are there other issues not identified through the above questions that should be considered in determining whether the change "can be effected without injury to other rights"?

☐ Yes ☒ No If "Yes", explain:

13. What alternatives may be available for addressing any issues identified above:

14. Do conditions need to be included in the transfer order to avoid enlargement of the right or injury to other rights? ☒ No ☐ Yes, as checked and provided below:

☐ For POU changes that involve micro-irrigation, provide the monitoring and reporting conditions necessary to prevent injury/enlargement:

☐ A Headgate should be required prior to diverting water.

☐ Measurement Devices for POD or POA: (if this condition is selected, also fill in the top sections of Page 4)

*a. Before water use may begin under this order, the water user shall install a **totalizing flow meter***, or, with prior approval of the Director, another suitable measuring device, ☐ at each point of diversion/appropriation (new and existing) **OR** at each new point of diversion/appropriation ☐ with the exception that water rights issued to the Bureau of Reclamation or an irrigation district (or similar entity) are not subject to this condition.*

b. The water user shall maintain the meters or measuring devices in good working order.

c. The water user shall allow the Watermaster access to the meters or measuring devices; provided however, where the meters or measuring devices are located within a private structure, the Watermaster shall request access upon reasonable notice.

☐ Reservoir water use measurement: (if this condition is selected, also fill in the top sections of Page 4)

*a. Before water use may begin under this order, the water user shall install **staff gages***, or, with prior approval of the Director, other suitable measuring devices, that measure the entire range and stage between empty and full in each reservoir. Staff gages shall be United States Geological Survey style.*

b. Before water use may begin under this order, if the reservoir is located in channel, weirs or other suitable measuring devices must be installed upstream and downstream of the reservoir, and, an adjustable outlet valve must be installed. The water user shall maintain such devices in good working order. A written waiver may be obtained, if in the judgment of the Director, the installation of weirs or other suitable measuring devices, or the adjustable outlet valve, will provide no public benefit.

* The following alternative device(s) should be substituted for the bold, underlined device in the above selected condition:

☐
☐
☐

Weir
Parshall Flume
Other: ____

☐
☐

Submerged Orifice
Flow Restrictor

Oregon Water Resources Department

Measurement Condition Information for the Applicant

(To be sent with the Draft Preliminary Determination or Final Order)

Transfer #: T-

☐ In order to avoid enlargement of the right or injury to other rights, a _____ will
be required to be installed prior to diversion of water, as a condition of this transfer:

☐ at each point of diversion/appropriation (new and existing) **OR**
☐ at each new point of diversion/appropriation.

For additional information, or to obtain approval of a different type of measurement device, the applicant should contact the area Watermaster:

Watermaster name:

District:

Address:

City/State/Zip:

Phone:

Email:

Note: *If a device other than the one specified in the Preliminary Determination or Final Order is approved by the Watermaster, fill out and mail the form below to the Salem office.*

Approval of an Alternate Measurement Device T- *(to be filled out after consultation with the applicant, or after a site visit)*

On behalf of the Director, I authorize use of the following suitable alternate measurement device:

Watermaster signature

District

Date

If this form is used for approval of an alternative measurement device, it must be mailed to:

Oregon Water Resources Department
725 Summer Street NE, Suite A
Salem, OR 97301-1266



Oregon

Tina Kotek, Governor

Water Resources Department

North Mall Office Building

725 Summer St NE, Suite A

Salem, OR 97301

Phone 503 986-0900

Fax 503 986-0904

www.oregon.gov/owrd

May 9, 2025

Three Sisters Irrigation District
PO BOX 2230
Sisters, OR 97759

Reference: District Permanent Transfer T-14649

On May 5, 2025, we received your district transfer application requesting PLACE OF USE changes. The application was accompanied by \$1360.00. Your receipt number 145151 is enclosed.

By copy of this letter, we are asking the Watermaster for their report regarding the potential for injury to existing water rights which may be caused by the change.

This application will be published on the Department's weekly notice dated May 13, 2025, viewable at http://apps.wrd.state.or.us/apps/misc/wrd_notice_view/?notice_id=21. A copy of the application can be assessed through this public notice link. Pursuant to Oregon administrative rules, the Department is requesting public comments on the recently filed district transfer application listed above. Comments may be submitted by any interested persons within 30 days of the weekly notice publication date. Comments must be received by the Department on or before June 12, 2025. For details on how to file comments please refer to the Department's weekly notice. Details for filing protests, if applicable, are also noted on the weekly notice.

If you have any questions, please call the Transfer Section, (503) 986-0935.

cc: Watermaster # 11, Jeremy T. Giffin (*via email*)
Dirk Duryee, Agent
File

Enclosure



Oregon Water Resources Department
725 Summer Street NE, Suite A
Salem Oregon 97301-1266
(503) 986-0900
www.wrd.state.or.us

Application for District Permanent Water Right

Transfer

Please type or print legibly in dark ink. If your application is incomplete or inaccurate, we will return it to you. If any requested information does not apply to your application, insert "N/A" to indicate "Not Applicable." As you complete this form, please refer to notes and guidance included on the application. A summary of review criteria and procedures that are generally applicable to the application is available at www.wrd.state.or.us/OWRD/PUBS/forms.shtml#app_criteria_review.

Change in Place of Use Only

1A. APPLICANT INFORMATION

IRRIGATION DISTRICT Three Sisters Irrigation District		PHONE NO. 541-903-4050	ADDITIONAL CONTACT NO.
ADDRESS PO Box 2230		COUNTY Deschutes	
CITY Sisters	STATE OR	ZIP 97759	E-MAIL office@tsidweb.org
BY PROVIDING AN E-MAIL ADDRESS, CONSENT IS GIVEN TO RECEIVE ALL CORRESPONDENCE FROM THE DEPARTMENT ELECTRONICALLY. COPIES OF THE FINAL ORDER DOCUMENTS WILL ALSO BE MAILED.			

1B. AGENT INFORMATION

AGENT/BUSINESS NAME Dirk Duryee (Tye Engineering and Surveying, Inc)		PHONE NO. 541-389-6959	ADDITIONAL CONTACT NO. 541-408-3647
ADDRESS 725 NW Hill Street		FAX NO.	
CITY Bend	STATE OR	ZIP 97703	E-MAIL dirk@tyeengineering.com
BY PROVIDING AN E-MAIL ADDRESS, CONSENT IS GIVEN TO RECEIVE ALL CORRESPONDENCE FROM THE DEPARTMENT ELECTRONICALLY. COPIES OF THE FINAL ORDER DOCUMENTS WILL ALSO BE MAILED.			

2. PROPOSED CHANGE(S) TO WATER RIGHT(S)

- List **all** water rights to be affected by this transfer. Indicate the certificate, permit, decree or other identifying number(s) in the table below: (Attach additional pages as necessary.)

	Certificate	Permit / Previous Transfer	Decree
1.	95971	- 74135	
2.	97771	- 11378	Received
3.		-	MAY 05 2025
4.		-	
5.		-	OWRD
6.		-	

3. ATTACHMENTS

Check each of the following attachments included with this application. The application will be returned if all required attachments are not included.

Supplemental Form A – Description of Proposed Change(s) to a Water Right <input type="checkbox"/> A <u>separate</u> Supplemental Form A is enclosed for <u>each</u> water right to be affected by this transfer. Map <input checked="" type="checkbox"/> Permanent Transfer A map meeting the requirements of OAR 690-385-3300 must be included but need not be prepared by a Certified Water Right Examiner (CWRE).	Fees: <input checked="" type="checkbox"/> Amount enclosed: \$ <u>1360</u> See the Department's Fee Schedule at www.wrd.state.or.us or call (503) 986-0900. Land Use Compatibility Statement <input type="checkbox"/> The Land Use Information Form is <u>not</u> required if water is to be diverted, conveyed and/or used only on federal lands or if <u>ALL</u> of the following apply: a) a change in place of use only, b) a change that does not involve the placement or modification of structures, c) the use of water is for irrigation <u>only</u> and d) the use is located within an irrigation district or an exclusive farm use zone.
--	--

4. SIGNATURES

The district certifies the following:

- (1) The water rights proposed for transfer are water rights subject to transfer and are not subject to forfeiture for nonuse under ORS 540.610;
- (2) Each user affected by the proposed transfer has provided written authorization for the transfer and such authorization is on file with the district;
- (3) For lands which are no longer irrigated or susceptible of irrigation that are included in this transfer under the authority of ORS 540.572 and OAR 690-385-5000, notices as required under ORS.572 and OAR 690-385-5100 have been given to the user and any security interest holder of record of intent to transfer the right and the user was provided an opportunity to resolve the matter in the manner described by ORS 540.572 and OAR 690-385-5400 and 690-385-5600.
- (4) On behalf of the district, I affirm to the best of my knowledge the information contained in this application is true and accurate.

Received
MAY 05 2025
OWRD

District Manager signature

name (print)

date

OR


Authorized District Representative signature

EMILIA ELLINGTON
name (print)

5/2/05
date

Before submitting your application to the Department, be sure you have:

- Answered each question completely.
- Included all the required attachments.
- Included a check payable to the Oregon Water Resources Department for the appropriate amount.



District Permanent Water Right Transfer Application

Supplemental Form A

DESCRIPTION OF PROPOSED CHANGE(S) TO A WATER RIGHT

List only one water right per page. A separate Supplemental Form A must be completed for each certificate, permit, decree, or other right involved in the proposed transfer.

Attach additional copies of Supplemental Form A as needed to describe other certificates, permits, decrees or other rights involved in this transfer.

1. CURRENT WATER RIGHT INFORMATION

Water Right Subject to Transfer (check and complete one of the following):

<input checked="" type="checkbox"/> Certificated Right	C 97771	
	Certificate Number	
<input type="checkbox"/> Adjudicated, Non-certificated Right	Name of Decree	Page Number
<input type="checkbox"/> Permit for which Proof has been Approved	-	
	Permit Number	Date Claim of Beneficial Use Submitted
<input type="checkbox"/> Transferred Right for which Proof has been Filed	-	
	Previous Transfer Number	Date Claim of Beneficial Use Submitted
<input checked="" type="checkbox"/> Permit for Supplemental Irrigation	G-11378	
	Permit Number	

- Name on Permit, Certificate, or Decree: Three Sisters Irrigation District
- Priority Date(s): 1984

If there are multiple Priority Dates identified on the water right, any information provided in Supplemental Form A of this application must identify which priority date is associated with each of the authorized points of diversion or appropriation and places of use.

Source(s) of Water to be Affected by Transfer: Whychus Creek Basin

Tributary to: Deschutes River

- Are there other water rights, Permits or Ground Water Registrations associated with this land?
☒ YES ☐ NO

If "Yes", what are the Permit, Registration or Certificate Numbers? C95971

Any "layered" water use or a right that is supplemental to a primary right proposed for transfer must be included in the transfer or be cancelled.

Received
MAY 05 2025

OWRD

▪ Certificate Number or other identifying number: C 97771

The following information must be provided only for those points of diversion or appropriation that are involved in the transfer.

If a point of diversion or appropriation is not numbered on the decree or water right certificate or permit, assign it a unique number in the following table (e.g. POD #1 or POA(well) #1). Use the number to refer to the point of diversion or appropriation serving the place of use described in Tables I and II. Note: Permanent district transfers do not allow for a change in point of diversion or appropriation to serve the proposed place of use.

Government lot and donation land claim numbers must be included in the table below only if the information is reflected on the existing water right.

Location of Existing Authorized Point(s) of Diversion (POD) or Appropriation (POA):
(i.e., the allowed point(s) of diversion or appropriation listed on the water right for the "FROM" or "OFF" lands)

AUTHORIZED POINT(S) of DIVERSION (POD) or APPROPRIATION (POA)							
POD# or POA#	TWP (N or S)	RNG (E or W)	SEC	Q-Q	DLC	GOV'T LOT	MEASURED DISTANCES
NA							No Changes or Transfers of POD

▪ Certificate Number or other identifying number C 97771

Provided the district filed notice of a change in place of use pursuant to OAR 690-385-4100, reference the District Internal Notice Number (DINN) used to describe the change(s) to be made permanent by this transfer.

Government lot (GOV'T LOT) and donation land claim numbers (DLC) must be included in the tables below **only** if the information is reflected on the existing water right.

TABLE I. – AUTHORIZED PLACE OF USE												
POD# or POA#	PRIORITY DATE	USE	LEGAL DESCRIPTION							ACRES	USER NAME	DINN
			TWP (N or S)	RNG (E or W)	SEC	QQ	DLC	GOV'T LOT	TAX LOT			
	1984	Irr	15 S	11E	19	SWSW			151119000200	29.5	Desert Springs Ranch	
	1984	Irr	15 S	11E	19	SESW			151119000200	24	Desert Springs Ranch	
	1984	Irr	15S	11E	20	NWNW			1511000002802	6.7	Desert Springs Ranch	
	1984	Irr	15S	11E	20	SWNW			1511000002802	1.3	Desert Springs Ranch	
	1984	Irr	15S	11E	20	NENW			1511000002802	0.9	Desert Springs Ranch	
TOTAL:										62.4		

▪ Certificate Number or other identifying number: C 7771

TABLE II. – PROPOSED PLACE OF USE												
POD# or POA#	PRIORITY DATE	USE	LEGAL DESCRIPTION							ACRES	USER NAME	DINN
			TWP (N or S)	RNG (E or W)	SEC	QQ	DLC	GOV'T LOT	TAX LOT			
	1984	IRR	15S	11E	20	NW NE			151100002801	1.9	Desert Springs Ranch	
	1984	IRR	15S	11E	30	NW NE			15113000100	13.4	Desert Springs Ranch	
	1984	IRR	15S	11E	30	NE NE			15113000100	16.7	Desert Springs Ranch	
	1984	IRR	15S	11E	19	SW SE			151119000200	22.3	Desert Springs Ranch	
	1984	IRR	15S	11E	19	SE SE			151119000200	8.1	Desert Springs Ranch	
TOTAL:										62.4		

Received
MAY 05 2025
OWRD



District Permanent Water Right Transfer Application
Supplemental Form A

Received
MAY 05 2025
OWRD

DESCRIPTION OF PROPOSED CHANGE(S) TO A WATER RIGHT

List only one water right per page. A separate Supplemental Form A must be completed for each certificate, permit, decree, or other right involved in the proposed transfer.

Attach additional copies of Supplemental Form A as needed to describe other certificates, permits, decrees or other rights involved in this transfer.

1. CURRENT WATER RIGHT INFORMATION

Water Right Subject to Transfer (check and complete one of the following):

<input checked="" type="checkbox"/> Certificated Right	C 95971	
	Certificate Number	
<input type="checkbox"/> Adjudicated, Non-certificated Right	Name of Decree	Page Number
<input type="checkbox"/> Permit for which Proof has been Approved	-	
	Permit Number	Date Claim of Beneficial Use Submitted
<input type="checkbox"/> Transferred Right for which Proof has been Filed	-	
	Previous Transfer Number	Date Claim of Beneficial Use Submitted
<input type="checkbox"/> Permit for Supplemental Irrigation	-	
	Permit Number	

- Name on Permit, Certificate, or Decree: Squaw Creek Irrigation District (TSID)
- Priority Date(s): 1895

If there are **multiple Priority Dates** identified on the water right, any information provided in Supplemental Form A of this application must identify which priority date is associated with each of the authorized points of diversion or appropriation and places of use.

Source(s) of Water to be Affected by Transfer: Whychus Creek

Tributary to: Deschutes River

- Are there **other water rights, Permits or Ground Water Registrations** associated with this land?
☒ YES ☐ NO

If "Yes", what are the Permit, Registration or Certificate Numbers? C 85633, C89498

Any "layered" water use or a right that is supplemental to a primary right proposed for transfer must be included in the transfer or be cancelled.

▪ Certificate Number or other identifying number: **C 95971**

The following information must be provided only for those points of diversion or appropriation that are involved in the transfer.

If a point of diversion or appropriation is not numbered on the decree or water right certificate or permit, assign it a unique number in the following table (e.g. POD #1 or POA(well) #1). Use the number to refer to the point of diversion or appropriation serving the place of use described in Tables I and II. Note: Permanent district transfers do not allow for a change in point of diversion or appropriation to serve the proposed place of use.

Government lot and donation land claim numbers must be included in the table below **only** if the information is reflected on the existing water right.

Location of Existing Authorized Point(s) of Diversion (POD) or Appropriation (POA):
(i.e., the allowed point(s) of diversion or appropriation listed on the water right for the "FROM" or "OFF" lands)

AUTHORIZED POINT(S) of DIVERSION (POD) or APPROPRIATION (POA)							
POD# or POA#	TWP (N or S)	RNG (E or W)	SEC	Q-Q	DLC	GOV'T LOT	MEASURED DISTANCES
NA							No Changes or Transfers of POD

▪ Certificate Number or other identifying number C95971

Provided the district filed notice of a change in place of use pursuant to OAR 690-385-4100, reference the District Internal Notice Number (DINN) used to describe the change(s) to be made permanent by this transfer.

Government lot (GOV'T LOT) and donation land claim numbers (DLC) must be included in the tables below **only** if the information is reflected on the existing water right.

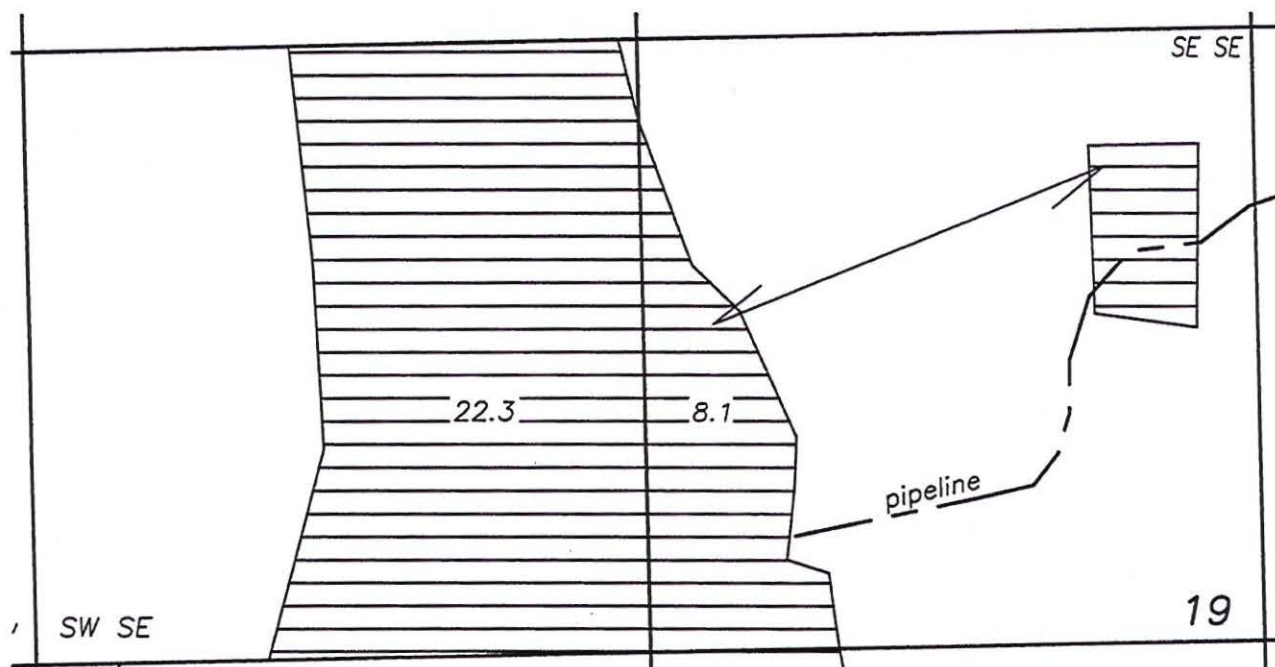
TABLE I. – AUTHORIZED PLACE OF USE												
POD# or POA#	PRIORITY DATE	USE	LEGAL DESCRIPTION							ACRES	USER NAME	DINN
			TWP (N or S)	RNG (E or W)	SEC	QQ	DLC	GOV'T LOT	TAX LOT			
	1895	Irr	15 S	11E	19	SWSW			151119000200	29.5	Desert Springs Ranch	
	1895	Irr	15 S	11E	19	SESW			151119000200	24	Desert Springs Ranch	
	1895	Irr	15S	11E	20	NWNW			1511000002802	6.7	Desert Springs Ranch	
	1895	Irr	15S	11E	20	SWNW			1511000002802	1.3	Desert Springs Ranch	
	1895	Irr	15S	11E	20	NENW			1511000002802	0.9	Desert Springs Ranch	
TOTAL:										62.4		

▪ Certificate Number or other identifying number: C95971


TABLE II. – PROPOSED PLACE OF USE												
POD# or POA#	PRIORITY DATE	USE	LEGAL DESCRIPTION							ACRES	USER NAME	DINN
			TWP (N or S)	RNG (E or W)	SEC	QQ	DLC	GOV'T LOT	TAX LOT			
	1895	IRR	15S	11E	20	NW NE			151100002801	1.9	Desert Springs Ranch	
	1895	IRR	15S	11E	30	NW NE			15113000100	13.4	Desert Springs Ranch	
	1895	IRR	15S	11E	30	NE NE			15113000100	16.7	Desert Springs Ranch	
	1895	IRR	15S	11E	19	SW SE			151119000200	22.3	Desert Springs Ranch	
	1895	IRR	15S	11E	19	SE SE			151119000200	8.1	Desert Springs Ranch	
TOTAL:										62.4		

Water Rights Transfer On Map Three Sisters Irrigation District


Received
MAY 05 2025
OWRD



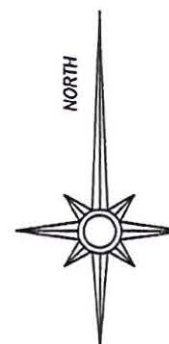
Section 19
T15S R11E WM
Deschutes Co. OR



Water to transfer On
Primary (Cert. 95971, priority date 1895)
Supplemental (Cert. 97771, priority date 1984)



GRAPHIC SCALE - FEET



RENEWS: 12-31-25

This map is for the purpose of identifying the location of the water right. It is not intended to provide legal dimensions or locations of property ownership lines.



725 NW HILL
BEND, OR 97705
503-329-6229

TITLE: WATER RIGHTS TRANSFER	
JOB NO: 3283 - VETTERLEIN WR'S	
SCALE: 1"=400'	DRAWN BY: DPD
FIELD BOOK NO:	DATE: 04-24-2025
DWG NAME:	SHEET: 1 OF 1


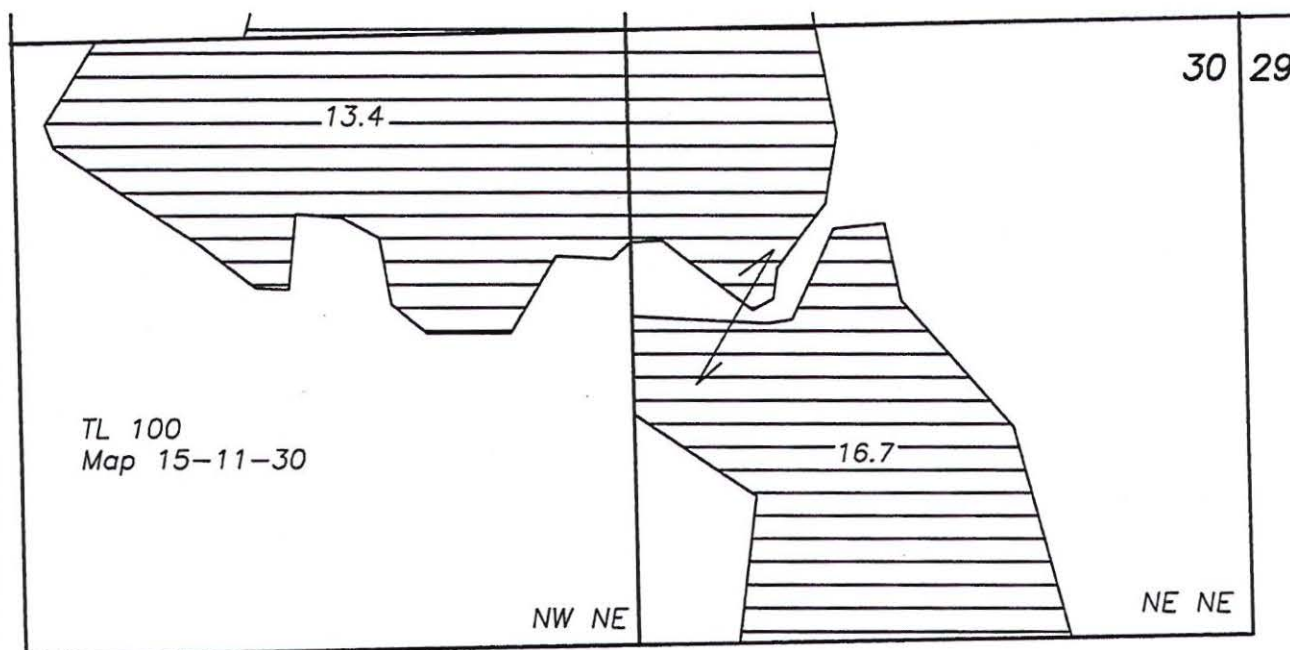
3283-transfer.dwg

14649 -

Water Rights Transfer On Map Three Sisters Irrigation District


Received
MAY 05 2025

OWRD

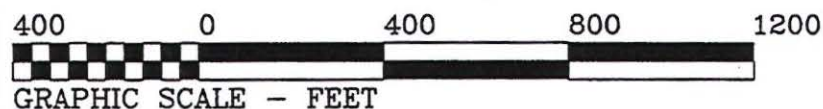


RENEWS: 12-31-25

Section 30
T15S R11E WM
Deschutes Co. OR



Water to transfer On
Primary (Cert. 95971, priority date 1895)
Supplemental (Cert. 97771, priority date 1984)



This map is for the purpose of identifying the location of the water right. It is not intended to provide legal dimensions or locations of property ownership lines.



25 NW HILL,
BEND, OR 97703
503-325-6529

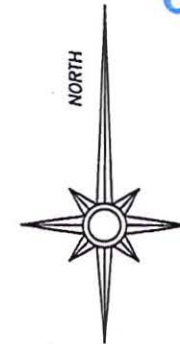
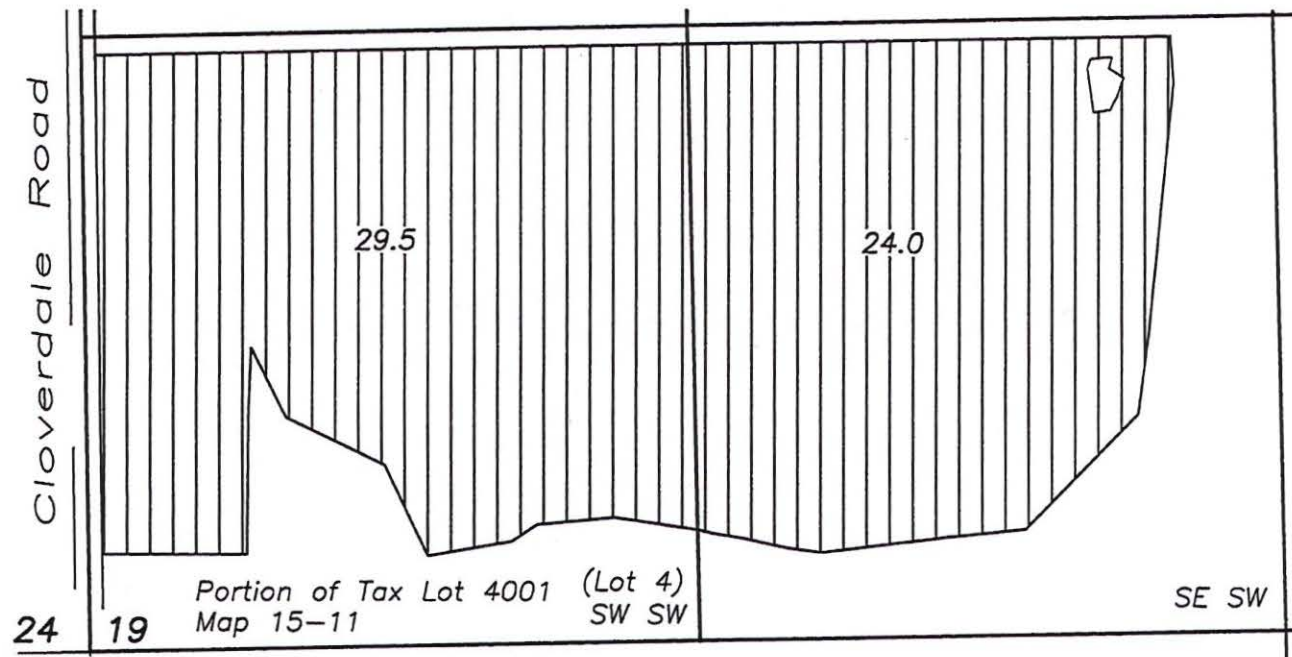
TITLE: WATER RIGHTS TRANSFER	
JOB NO: 3283 - VETTERLEIN WR'S	
SCALE: 1"=400'	DRAWN BY: DPD
FIELD BOOK NO:	DATE: 04-24-2025
DWG NAME:	SHEET: 2 OF 3

3283-transfer.dwg

14649 -

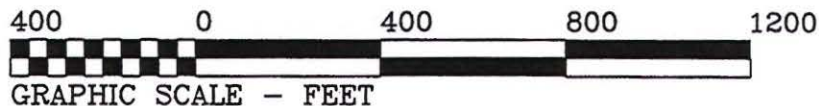
Water Rights Transfer Off Map Three Sisters Irrigation District

Received
MAY 05 2025
OWRD



Water to transfer off
Primary (Cert. 95971, priority date 1895)
Supplemental (Cert. 97771, priority date 1984)

This map is for the purpose of identifying the location of the water right. It is not intended to provide legal dimensions or locations of property ownership lines.



725 NW HILL
BEND, OR 97703
503-339-6329

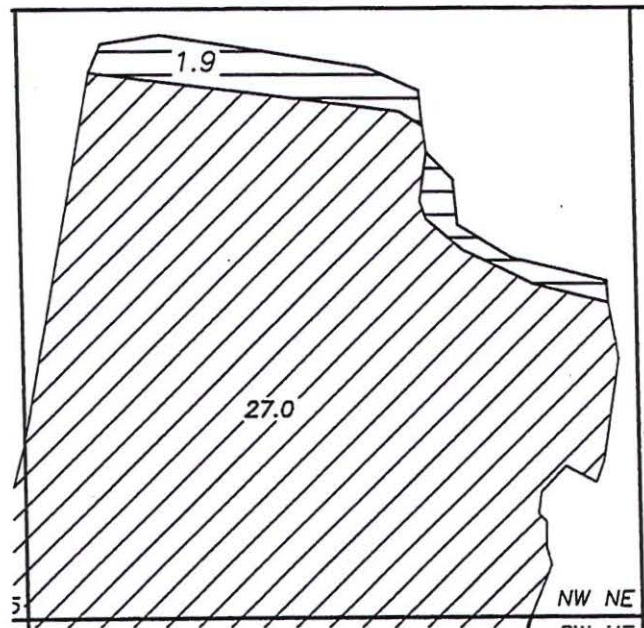
TITLE: WATER RIGHT TRANSFER	
JOB NO: 3283 - VETTERLEIN WR'S	
SCALE: 1"=400'	DRAWN BY: DPD
FIELD BOOK NO:	DATE: 04-24-2025
DWG NAME:	SHEET: 1 OF 2

3283-transfer.dwg


14649 -



Water Rights Transfer Three Sisters Irrigation District On Map

Received
MAY 05 2025
OWRD




Section 20
T15S, R11E, W.M.
Deschutes Co., OR



-  Water to transfer On
Primary (Cert. 95971, priority date 1895)
Supplemental (Cert. 97771, priority date 1984)
-  Water to remain
Primary (Cert. 95971, priority date 1895)
Supplemental (Cert. 97771, priority date 1984)

This map is for the purpose of identifying the location of the water right. It is not intended to provide legal dimensions or locations of property ownership lines.



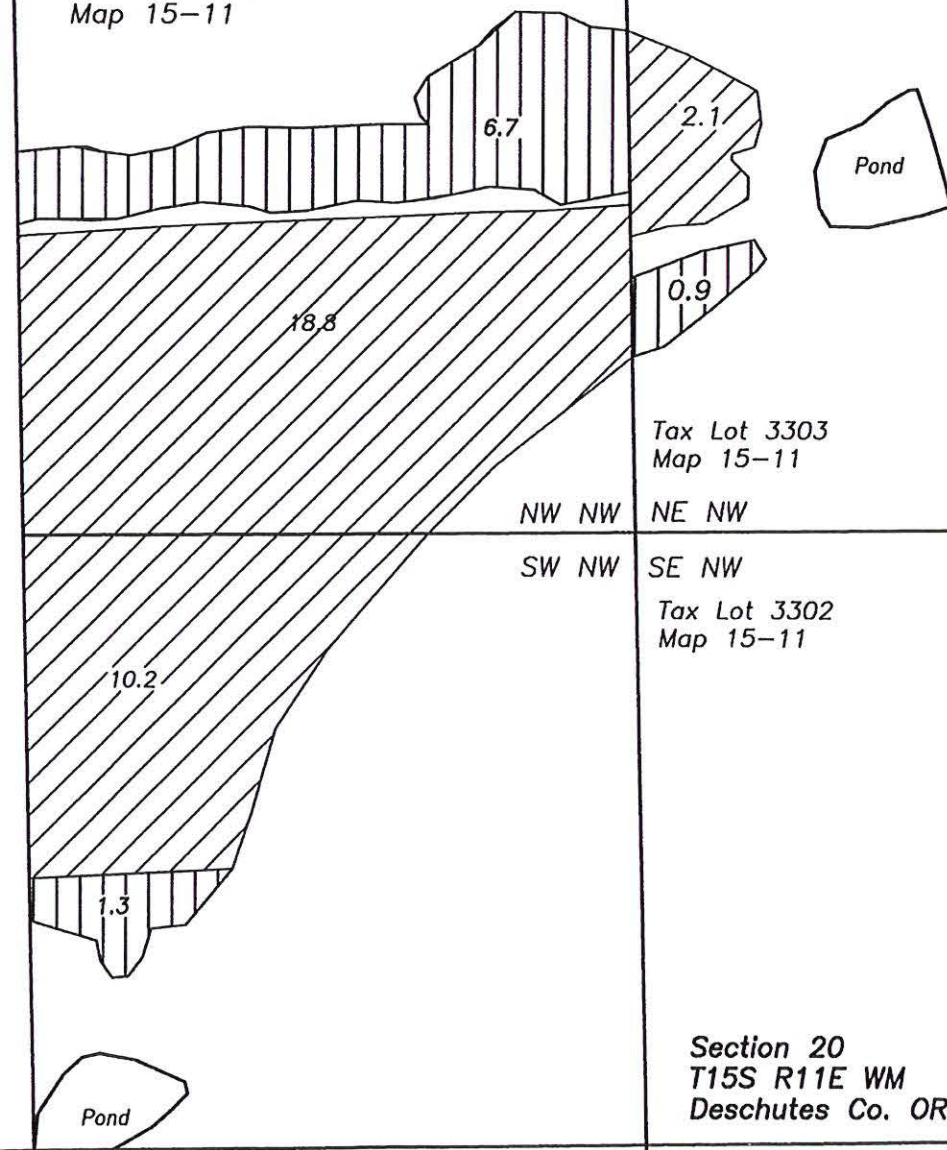
725 NW HILL,
BEND, OR 97708
541-389-0939

TITLE: WATER RIGHT TRANSFER	
JOB NO: 3283 - VETTERLEIN WR'S	
SCALE: 1"=400'	DRAWN BY: DPD
FIELD BOOK NO:	DATE: 04-24-2025
DWG NAME:	SHEET: 3 OF 3

3283-transfer.dwg


14649 -

Tax Lot 2800
Map 15-11





Received
MAY 05 2025
OWRD

Water Rights Transfer Three Sisters Irrigation District Off Map



- Water to transfer off
Primary (Cert. 95971, priority date 1895)
Supplemental (Cert. 97771, priority date 1984)
- Water to remain
Primary (Cert. 95971, priority date 1895)
Supplemental (Cert. 97771, priority date 1984)

This map is for the purpose of identifying the location of the water right. It is not intended to provide legal dimensions or locations of property ownership lines.



TITLE: WATER RIGHT TRANSFER	
JOB NO: 3283 - VETTERLEIN WR'S	
SCALE: 1"=400'	DRAWN BY: DPD
FIELD BOOK NO: 2	DATE: 04-24-2025
DWG NAME:	SHEET: 2 OF 2

3283-transfer.dwg

14649 -