

DISTRICT

T-14692

Name Three Sisters Irrigation DistrictAddress PO Box 2230
Sisters, OR 97759
office@tsidweb.orgChange in POUDate Filed 6/30/2025Initial notice date 7/8/2025

DPD issued date

PD issued date

PD notice date

Date of FO 7/8/2025 Vol 135 Page 573

C-Date

COBU due date

COBU Received date

Certificate issued

Assignments:

Irrigation District

Agent Dirk Duryee - Tye Engineering & Surveying, Inc.
dirk@tyeengineering.com

CWRE

CC's list Tribe☐ - Oversized map - Location

DESCRIPTION OF WATER RIGHT(s)

Name of Stream Whychus CreekTrib. of Deschutes RiverUse Irrigation, Pond Maintenance, Industrial/Manufacturing County Deschutes, Jefferson

Quantity of water (CFS) _____ No. of Acres _____

Name of ditch _____

App# Decree Per # Squaw Creek Cert # 95971 PR Date 12/31/1904

App# _____ Per # _____ Cert # _____ PR Date _____

App# _____ Per # _____ Cert # _____ PR Date _____

App# _____ Per # _____ Cert # _____ PR Date _____

App# _____ Per # _____ Cert # _____ PR Date _____

Uses Livestock

FEES PAID

| Date | Amount | Receipt # |
|------------------|---------------------------|---------------|
| <u>6/30/2025</u> | <u>1,360⁰⁰</u> | <u>145542</u> |

FEES REFUNDED

| Date | Amount | Receipt # |
|------|--------|-----------|
|------|--------|-----------|

**STATE OF OREGON
WATER RESOURCES DEPARTMENT**

725 Summer St. N.E. Ste. A

SALEM, OR 97301-4172

(503) 986-0900 / (503) 986-0904 (fax)

RECEIPT # **145542**

INVOICE # _____

RECEIVED FROM: Kara B. Lappe
BY: _____

| | |
|-------------|--|
| APPLICATION | |
| PERMIT | |
| TRANSFER | |

CASH: ☐ CHECK: # 1110 OTHER: (IDENTIFY) ☐

TOTAL REC'D \$ 1,360.00

1083 TREASURY 4170 WRD MISC CASH ACCT

0407 COPIES \$ _____

OTHER: (IDENTIFY) \$ _____

0243 I/S Lease _____ 0244 Muni Water Mgmt. Plan _____ 0245 Cons. Water _____

4270 WRD OPERATING ACCT

MISCELLANEOUS

0407 COPY & TAPE FEES \$ _____

0410 RESEARCH FEES \$ _____

0408 MISC REVENUE: (IDENTIFY) \$ _____

TC162 DEPOSIT LIAB. (IDENTIFY) \$ _____

0240 EXTENSION OF TIME \$ _____

WATER RIGHTS:

0201 SURFACE WATER \$ _____ 0202 \$ _____

0203 GROUND WATER \$ _____ 0204 \$ _____

0205 TRANSFER \$ 1,360.00

WELL CONSTRUCTION

0218 WELL DRILL CONSTRUCTOR \$ _____ 0219 \$ _____

LANDOWNER'S PERMIT 0220 \$ _____

OTHER (IDENTIFY) _____

0536 TREASURY 0437 WELL CONST. START FEE

0211 WELL CONST START FEE \$ _____ CARD# _____

0210 MONITORING WELLS \$ _____ CARD# _____

OTHER (IDENTIFY) _____

0607 TREASURY 0467 HYDRO ACTIVITY LIC NUMBER

0233 POWER LICENSE FEE (FW/WRD) \$ _____

0231 HYDRO LICENSE FEE (FW/WRD) \$ _____

HYDRO APPLICATION \$ _____

TREASURY OTHER / RDX

FUND _____ TITLE _____

OBJ. CODE _____ VENDOR # _____

DESCRIPTION \$ _____

RECEIPT:

145542

DATED:

6-30-25

BY:

Lis-D Munn



Oregon

Tina Kotek, Governor

Water Resources Department

North Mall Office Building

725 Summer St NE, Suite A

Salem, OR 97301

Phone 503 986-0900

Fax 503 986-0904

www.oregon.gov/owrd

September 10, 2025

Three Sisters Irrigation District
PO BOX 2230
Sisters, OR 97759

REFERENCE: District Transfer T-14692

Enclosed is a copy of the final order approving your District Transfer.

The time allowed to complete the transfer is specified in the final order. You are required to submit a claim of beneficial use to this Department within one year of the date you complete the change(s) or within one year of the completion date authorized final order whichever comes first. If necessary, you may request more time by filing for transfer extension. All extensions are subject to approval.

To file a claim please include:

1. **A CLAIM OF BENEFICIAL USE form**
2. **A CLAIM OF BENEFICIAL USE SITE REPORT**
3. **A Claim of Beneficial Use Map** (this map does not need to be prepared by a Certified Water Rights Examiner (CWRE))

All forms needed to file a claim for a district transfer are available at

<https://www.oregon.gov/OWRD/programs/WaterRights/Transfers/DistTransfer/Pages/Forms.aspx>

If you have any questions related to the approval of this transfer, you may contact your caseworker Ann Reece by telephone at (503) 979-3214 or by e-mail at Ann.L.Reece@water.oregon.gov.

Sincerely,

David V. Jones Jr
Water Right Services Support
Transfers and Conservation Section

cc: Jeremy T. Giffin, Watermaster Dist. # 11 (via email)
Dirk Duryee, Agent

Enclosure

**BEFORE THE WATER RESOURCES DEPARTMENT
OF THE
STATE OF OREGON**

| | | |
|---------------------------------------|---|-------------------------------------|
| In the Matter of Transfer Application |) | FINAL ORDER APPROVING |
| T-14692, Deschutes County |) | A DISTRICT PERMANENT TRANSFER FOR A |
| |) | CHANGE IN PLACE OF USE |

Authority

Oregon Revised Statutes (ORS) 540.570 through 540.580 establish the process in which a district may submit a request to transfer a water right within district boundaries. Oregon Administrative Rule (OAR) Chapter 690, Division 385 implements the statutes and provides the Department's procedures and criteria for evaluating district transfer applications.

Applicant

THREE SISTERS IRRIGATION DISTRICT
PO BOX 2230
SISTERS, OR 97759

Findings of Fact

1. On June 30, 2025, Three Sisters Irrigation District (TSID) filed a district transfer application to permanently change the place of use under Certificate 95971. The Department assigned the application number T-14692.
2. Notice of the District Permanent Transfer Application was published on July 8, 2025, pursuant to ORS 540.580 and OAR 690-385-4400. No comments were filed in response to the notice.
3. On August 7, 2025, the Department received correspondence from Alison K. Toivola, Attorney for the Confederated Tribes of the Warm Springs Reservation of Oregon (Tribe). The Tribe does not object to the Department processing the Transfer Application T-14692, in accordance with applicable law, and the Department's customary practice.
4. The portion of the right to be transferred is as follows:

| | |
|-----------------------|--|
| Certificate: | 95971 in the name of THREE SISTERS IRRIGATION DISTRICT (confirmed by the Squaw Creek [Whychus Creek] Decree) |
| Use: | IRRIGATION of 2.0 acres |
| Priority Date: | 1903 |
| Rate: | 0.04 CUBIC FEET PER SECOND |

This final order is in a contested case and is subject to judicial review by the Court of Appeals under ORS 183.482. Any petition for judicial review must be filed within the 60-day time period specified by ORS 183.482(1). Pursuant to ORS 536.075(2) and OAR 137-003-0675, you may petition for judicial review or petition the Director for reconsideration of this order. A petition for reconsideration may be granted or denied by the Director, and if no action is taken within 60 days following the date the petition was filed, the petition shall be deemed denied.

Within 20 days after this final order is issued (i.e., mailing date), the district or any protestant may file with the commission exceptions to the final order. The commission shall issue an order granting or denying the exceptions within 30 days after receiving the exceptions. ORS 540.580(10).

Rate / Duty: The amount of water used for irrigation, together with the amount secured under any other right existing for the same lands, is limited to ONE-FIFTIETH of one cubic foot per second per acre, or its equivalent for each acre during the irrigation season of each year.

Sources: WHYCHUS CREEK, a tributary of the DESCHUTES RIVER

Authorized Point of Diversion:

| Twp | Rng | Mer | Sec | Q-Q | Measured Distances |
|------|------|-----|-----|-------|--|
| 15 S | 10 E | WM | 21 | SW SW | 998 FEET NORTH AND 1211 FEET EAST FROM THE SW CORNER OF SECTION 21 |

Authorized Place of Use:

| IRRIGATION | | | | | | | | |
|------------|------|------|-----|-----|-------|-------|---------|------------|
| Priority | Twp | Rng | Mer | Sec | Q-Q | Acres | Tax Lot | Water User |
| 1903 | 15 S | 10 E | WM | 11 | NW SE | 2.0 | 1200 | DAVID HELM |
| Total: | | | | | | 2.0 | | |

5. Transfer Application T-14692 proposes to change the place of use to:

Proposed Place of Use:

| IRRIGATION | | | | | | | | |
|------------|------|------|-----|-----|-------|-------|---------|------------|
| Priority | Twp | Rng | Mer | Sec | Q-Q | Acres | Tax Lot | Water User |
| 1903 | 14 S | 11 E | WM | 33 | SW SE | 2.0 | 1400 | DALE LAPPE |
| Total: | | | | | | 2.0 | | |

6. The Department finds that the district permanent transfer application was submitted according to ORS 540.580 and OAR 690-385-4000, contains the information required under OARs 690-385-4200 and 690-385-2000, and includes maps meeting the requirements of OARs 690-385-4300 and 690-385-2200.
7. The Department finds that the proposed district permanent transfer meets all the criteria set forth in ORS 540.580 and OAR 690-385-4000.
8. The water right is subject to transfer as defined in OAR 690-385-0100(17).
9. The proposed change in place of use will not result in enlargement of the right as defined in OAR 690-385-0100(4).
10. The proposed change in place of use will not result in injury to other water rights as defined in OAR 690-385-0100(6).
11. Any other applicable requirements for district permanent water right transfers are met as required in OAR 690-385-4500.

Conclusions of Law

The proposed change in place of use as proposed in Transfer Application T-14692 comply with and satisfy the requirements of ORS 540.580 and OAR 690-385-4500.

Now, therefore, it is ORDERED:

1. The proposed change in place of use to the water right evidenced by Certificate 95971 is approved.
2. The place of use from which the water right is transferred off by Transfer T-14692 shall no longer be irrigated and is cancelled from Certificate 95971.
3. The right to the use of the water at the places of use NOT modified by this order is restricted to beneficial and is subject to all other conditions and limitations contained in Certificate 95971 and any related decree.
4. The water user shall maintain and operate the existing measurement device and shall make such improvements as may be required by the Department.
5. Full beneficial use of the water shall be made, consistent with the terms of this order, on or before **October 1, 2026**. A Claim of Beneficial Use shall be submitted by TSID to the Department within one year after the deadline for completion of the change and full beneficial use of the water.
6. Water right Certificate 95971 has been modified. After satisfactory proof of completion has been determined by the Department, a new water right certificate will be issued when the Department determines it is necessary for record keeping.

Dated in Salem, Oregon on SEPTEMBER 8, 2025.



Lisa J. Jaramillo
Transfer and Conservation Section Manager, for
Ivan Gall, Director
Oregon Water Resources Department

Mailing Date: SEPTEMBER 10, 2025



Oregon

Tina Kotek, Governor

Water Resources Department

North Mall Office Building

725 Summer St NE, Suite A

Salem, OR 97301

Phone 503 986-0900

Fax 503 986-0904

www.oregon.gov/owrd

July 3, 2025

Three Sisters Irrigation District
PO BOX 2230
Sisters, OR 97759

Reference: District Permanent Transfer T-14692

On June 30, 2025, we received your district transfer application requesting PLACE OF USE changes. The application was accompanied by \$1360.00. Your receipt number 145542 is enclosed.

By copy of this letter, we are asking the Watermaster for their report regarding the potential for injury to existing water rights which may be caused by the change.

This application will be published on the Department's weekly notice dated July 8, 2025, viewable at http://apps.wrd.state.or.us/apps/misc/wrd_notice_view/?notice_id=21. A copy of the application can be assessed through this public notice link. Pursuant to Oregon administrative rules, the Department is requesting public comments on the recently filed district transfer application listed above. Comments may be submitted by any interested persons within 30 days of the weekly notice publication date. Comments must be received by the Department on or before August 7, 2025. For details on how to file comments please refer to the Department's weekly notice. Details for filing protests, if applicable, are also noted on the weekly notice.

If you have any questions, please call the Transfer Section, (503) 986-0935.

cc: Watermaster # 11, Jeremy T. Giffin (*via email*)
Dirk Duryee, Agent
Tribe
File

Enclosure



Oregon Water Resources Department
725 Summer Street NE, Suite A
Salem Oregon 97301-1266
(503) 986-0900
www.wrd.state.or.us

Received

JUN 30 2025

OWRD

Application for
District Permanent
Water Right

Transfer

Please type or print legibly in dark ink. If your application is incomplete or inaccurate, we will return it to you. If any requested information does not apply to your application, insert "N/A" to indicate "Not Applicable." As you complete this form, please refer to notes and guidance included on the application. A summary of review criteria and procedures that are generally applicable to the application is available at www.wrd.state.or.us/OWRD/PUBS/forms.shtml#app_criteria_review.

Change in Place of Use Only

1A. APPLICANT INFORMATION

| | | | | |
|---|-------------|--------------|------------------------------|------------------------|
| IRRIGATION DISTRICT THREE SISTERS IRRIGATION DISTRICT | | | PHONE NO. 541-903-4050 | ADDITIONAL CONTACT NO. |
| ADDRESS P.O. BOX 2230 | | | | COUNTY DESCHUTES |
| CITY SISTERS | STATE OR | ZIP 97759 | E-MAIL OFFICE@TSIDWEB.ORG | |
| BY PROVIDING AN E-MAIL ADDRESS, CONSENT IS GIVEN TO RECEIVE ALL CORRESPONDENCE FROM THE DEPARTMENT ELECTRONICALLY. COPIES OF THE FINAL ORDER DOCUMENTS WILL ALSO BE MAILED. | | | | |

1B. AGENT INFORMATION

| | | | | |
|---|-------------|--------------|-----------------------------------|------------------------|
| AGENT/BUSINESS NAME DIRK DURYEE-TYE ENGINEERING & SURVEYING, INC. | | | PHONE NO. 541-389-6959 | ADDITIONAL CONTACT NO. |
| ADDRESS 725 NW HILL STREET | | | | FAX NO. |
| CITY BEND | STATE OR | ZIP 97703 | E-MAIL DIRK@TYEENGINEERING.COM | |
| BY PROVIDING AN E-MAIL ADDRESS, CONSENT IS GIVEN TO RECEIVE ALL CORRESPONDENCE FROM THE DEPARTMENT ELECTRONICALLY. COPIES OF THE FINAL ORDER DOCUMENTS WILL ALSO BE MAILED. | | | | |

2. PROPOSED CHANGE(S) TO WATER RIGHT(S)

- List **all** water rights to be affected by this transfer. Indicate the certificate, permit, decree or other identifying number(s) in the table below: (Attach additional pages as necessary.)

| | Certificate | Permit / Previous Transfer | Decree |
|----|-------------|----------------------------|--|
| 1. | 95971 | - | Volume 1, Page 121, 122, 123, 124, 435, 438, 445, 472, 473 |
| 2. | | - | |
| 3. | | - | |
| 4. | | - | |
| 5. | | - | |
| 6. | | - | |

3. ATTACHMENTS

Check each of the following attachments included with this application. The application will be returned if all required attachments are not included.

| | |
|--|---|
| Supplemental Form A – Description of Proposed Change(s) to a Water Right <input type="checkbox"/> A <u>separate</u> Supplemental Form A is enclosed for <u>each</u> water right to be affected by this transfer. Map <input checked="" type="checkbox"/> Permanent Transfer A map meeting the requirements of OAR 690-385-3300 must be included but need not be prepared by a Certified Water Right Examiner (CWRE). | Fees: <input checked="" type="checkbox"/> Amount enclosed: \$ <u>1360</u> See the Department's Fee Schedule at www.wrd.state.or.us or call (503) 986-0900. Land Use Compatibility Statement <input type="checkbox"/> The Land Use Information Form is <u>not</u> required if water is to be diverted, conveyed and/or used only on federal lands or if <u>ALL</u> of the following apply: a) a change in place of use only, b) a change that does not involve the placement or modification of structures, c) the use of water is for irrigation only and d) the use is located within an irrigation district or an exclusive farm use zone. |
|--|---|

4. SIGNATURES

The district certifies the following:

- (1) The water rights proposed for transfer are water rights subject to transfer and are not subject to forfeiture for nonuse under ORS 540.610;
- (2) Each user affected by the proposed transfer has provided written authorization for the transfer and such authorization is on file with the district;
- (3) For lands which are no longer irrigated or susceptible of irrigation that are included in this transfer under the authority of ORS 540.572 and OAR 690-385-5000, notices as required under ORS 540.572 and OAR 690-385-5100 have been given to the user and any security interest holder of record of intent to transfer the right and the user was provided an opportunity to resolve the matter in the manner described by ORS 540.572 and OAR 690-385-5400 and 690-385-5600.
- (4) On behalf of the district, I affirm to the best of my knowledge the information contained in this application is true and accurate.

| | | |
|---|----------------|------------|
| District Manager signature | name (print) | date |
| OR | | |
|  | Dirk P. Duryee | 06-11-2025 |
| Authorized District Representative signature | name (print) | date |

Before submitting your application to the Department, be sure you have:

- Answered each question completely.
- Included all the required attachments.
- Included a check payable to the Oregon Water Resources Department for the appropriate amount.



District Permanent Water Right Transfer Application
Supplemental Form A

Received
JUN 30 2025
OWRD

DESCRIPTION OF PROPOSED CHANGE(S) TO A WATER RIGHT

List only one water right per page. A separate Supplemental Form A must be completed for each certificate, permit, decree, or other right involved in the proposed transfer.

Attach additional copies of Supplemental Form A as needed to describe other certificates, permits, decrees or other rights involved in this transfer.

1. CURRENT WATER RIGHT INFORMATION

Water Right Subject to Transfer (check and complete one of the following):

| | | |
|--|--------------------------|--|
| <input checked="" type="checkbox"/> Certificated Right | 95971 | |
| | Certificate Number | |
| <input type="checkbox"/> Adjudicated, Non-certificated Right | Name of Decree | Page Number |
| <input type="checkbox"/> Permit for which Proof has been Approved | - | |
| | Permit Number | Date Claim of Beneficial Use Submitted |
| <input type="checkbox"/> Transferred Right for which Proof has been Filed | - | |
| | Previous Transfer Number | Date Claim of Beneficial Use Submitted |
| <input type="checkbox"/> Permit for Supplemental Irrigation | - | |
| | Permit Number | |

▪ Name on Permit, Certificate, or Decree: THREE SISTERS IRRIGATION DISTRICT

▪ Priority Date(s): 1903

If there are multiple Priority Dates identified on the water right, any information provided in Supplemental Form A of this application must identify which priority date is associated with each of the authorized points of diversion or appropriation and places of use.

Source(s) of Water to be Affected by Transfer: WHYCHUS CREEK

Tributary to: DESCHUTES RIVER

▪ Are there other water rights, Permits or Ground Water Registrations associated with this land?

Yes

No



If "Yes", what are the Permit, Registration or Certificate Numbers:

#'s :

Any "layered" water use or a right that is supplemental to a primary right proposed for transfer must be included in the transfer or be cancelled.

▪ Certificate Number or other identifying number: 95971

The following information must be provided only for those points of diversion or appropriation that are involved in the transfer.

If a point of diversion or appropriation is not numbered on the decree or water right certificate or permit, assign it a unique number in the following table (e.g. POD #1 or POA(well) #1). Use the number to refer to the point of diversion or appropriation serving the place of use described in Tables I and II. Note: Permanent district transfers do not allow for a change in point of diversion or appropriation to serve the proposed place of use.

Government lot and donation land claim numbers must be included in the table below **only** if the information is reflected on the existing water right.

Location of Existing Authorized Point(s) of Diversion (POD) or Appropriation (POA):
(i.e., the allowed point(s) of diversion or appropriation listed on the water right for the "FROM" or "OFF" lands)

| AUTHORIZED POINT(S) of DIVERSION (POD) or APPROPRIATION (POA) | | | | | | | |
|---|-----------------|-----------------|-----|-------|-----|--------------|--|
| POD# or POA# | TWP (N or S) | RNG (E or W) | SEC | Q-Q | DLC | GOV'T LOT | MEASURED DISTANCES |
| 1 | 15S | 10E | 21 | SW SW | | | 998 ft North and 1211 ft East of SW corner Sec. 21 |
| | | | | | | | |
| | | | | | | | |
| | | | | | | | |
| | | | | | | | |
| | | | | | | | |
| | | | | | | | |

▪ Certificate Number or other identifying number 95971

Provided the district filed notice of a change in place of use pursuant to OAR 690-385-4100, reference the District Internal Notice Number (DINN) used to describe the change(s) to be made permanent by this transfer.

Government lot (GOV'T LOT) and donation land claim numbers (DLC) must be included in the tables below **only** if the information is reflected on the existing water right.

| POD# or POA# | PRIORITY DATE | USE | LEGAL DESCRIPTION | | | | | | | ACRES | USER NAME | DINN |
|-----------------------------|--------------------------|------------|--------------------------|-------------------------|------------|-----------|------------|----------------------|----------------|--------------|------------------|-------------|
| | | | TWP (N or S) | RNG (E or W) | SEC | QQ | DLC | GOV'T LOT | TAX LOT | | | |
| 1 | 1903 | IRR | 15S | 10E | 11 | NW SE | | | 1200 | 2.00 | DAVID HELM | |
| | | | | | | | | | | | | |
| | | | | | | | | | | | | |
| | | | | | | | | | | | | |
| | | | | | | | | | | | | |
| | | | | | | | | | | | | |
| | | | | | | | | | | | | |
| | | | | | | | | | | | | |
| | | | | | | | | | | | | |
| | | | | | | | | | | | | |
| | | | | | | | | | | | | |
| | | | | | | | | | | | | |
| | | | | | | | | | | | | |
| | | | | | | | | | | | | |
| | | | | | | | | | | | | |
| | | | | | | | | | | | | |
| | | | | | | | | | | | | |
| | | | | | | | | | | | | |
| | | | | | | | | | | | | |
| | | | | | | | | | | | | |
| | | | | | | | | | | | | |
| | | | | | | | | | | | | |
| | | | | | | | | | | | | |
| | | | | | | | | | | | | |
| | | | | | | | | | | | | |
| | | | | | | | | | | | | |
| TOTAL: | | | | | | | | | | 2.00 | | |

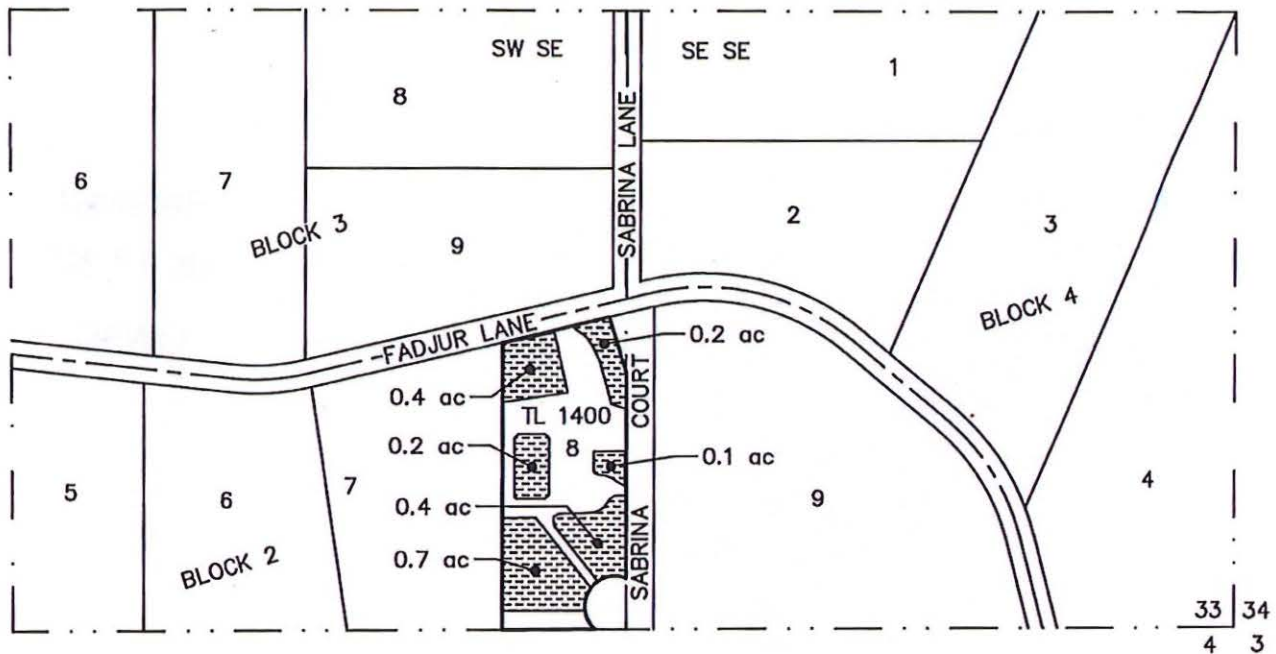
Received
JUN 30 2025
OWRD


▪ Certificate Number or other identifying number: 95971

| POD# or POA# | PRIORITY DATE | USE | LEGAL DESCRIPTION | | | | | | | ACRES | USER NAME | DINN |
|-----------------------------|--------------------------|------------|--------------------------|-------------------------|------------|-----------|------------|----------------------|----------------|--------------|------------------|-------------|
| | | | TWP (N or S) | RNG (E or W) | SEC | QQ | DLC | GOV'T LOT | TAX LOT | | | |
| 1 | 1903 | IRR | 14S | 11E | 33 | SW SE | | | 1400 | 2.00 | DALE LAPPE | |
| | | | | | | | | | | | | |
| | | | | | | | | | | | | |
| | | | | | | | | | | | | |
| | | | | | | | | | | | | |
| | | | | | | | | | | | | |
| | | | | | | | | | | | | |
| | | | | | | | | | | | | |
| | | | | | | | | | | | | |
| | | | | | | | | | | | | |
| | | | | | | | | | | | | |
| | | | | | | | | | | | | |
| | | | | | | | | | | | | |
| | | | | | | | | | | | | |
| | | | | | | | | | | | | |
| | | | | | | | | | | | | |
| | | | | | | | | | | | | |
| | | | | | | | | | | | | |
| | | | | | | | | | | | | |
| | | | | | | | | | | | | |
| | | | | | | | | | | | | |
| | | | | | | | | | | | | |
| TOTAL: | | | | | | | | | | 2.00 | | |

Received
JUN 30 2025
OWRD

IN-DISTRICT TRANSFER MAP
 LOCATED IN A PORTION OF LOT 8, BLOCK 2,
 DESERT SAND ARABIAN RANCH
 LOCATED IN THE SW 1/4 SE 1/4 OF SECTION 33, T. 14
 S., R. 11 E., W.M., DESCHUTES COUNTY, OREGON



 2.00 AC "ON" (1903)

Received
 JUN 30 2025
 OWRD

I, DIRK P. DURYEE, CERTIFIED WATER RIGHT EXAMINER IN THE
 STATE OF OREGON, HEREBY CERTIFY THE ABOVE APPLICATION
 MAP WAS PREPARED UNDER MY DIRECT SUPERVISION.

THE PREPARATION OF THIS MAP IS FOR THE PURPOSE OF
 IDENTIFYING THE LOCATION OF THE WATER RIGHT ONLY AND
 HAS NO INTENT TO PROVIDE DIMENSIONS OR LOCATIONS OF
 PROPERTY OWNERSHIP LINES.



RENEWS: 12-31-25



TYE ENGINEERING, INC.

725 NW HILL, BEND, OREGON 97703 (541) 389-6959

DATE: 06-11-2025





SCALE: 1"=400'

DRAWN BY: P.A.T.

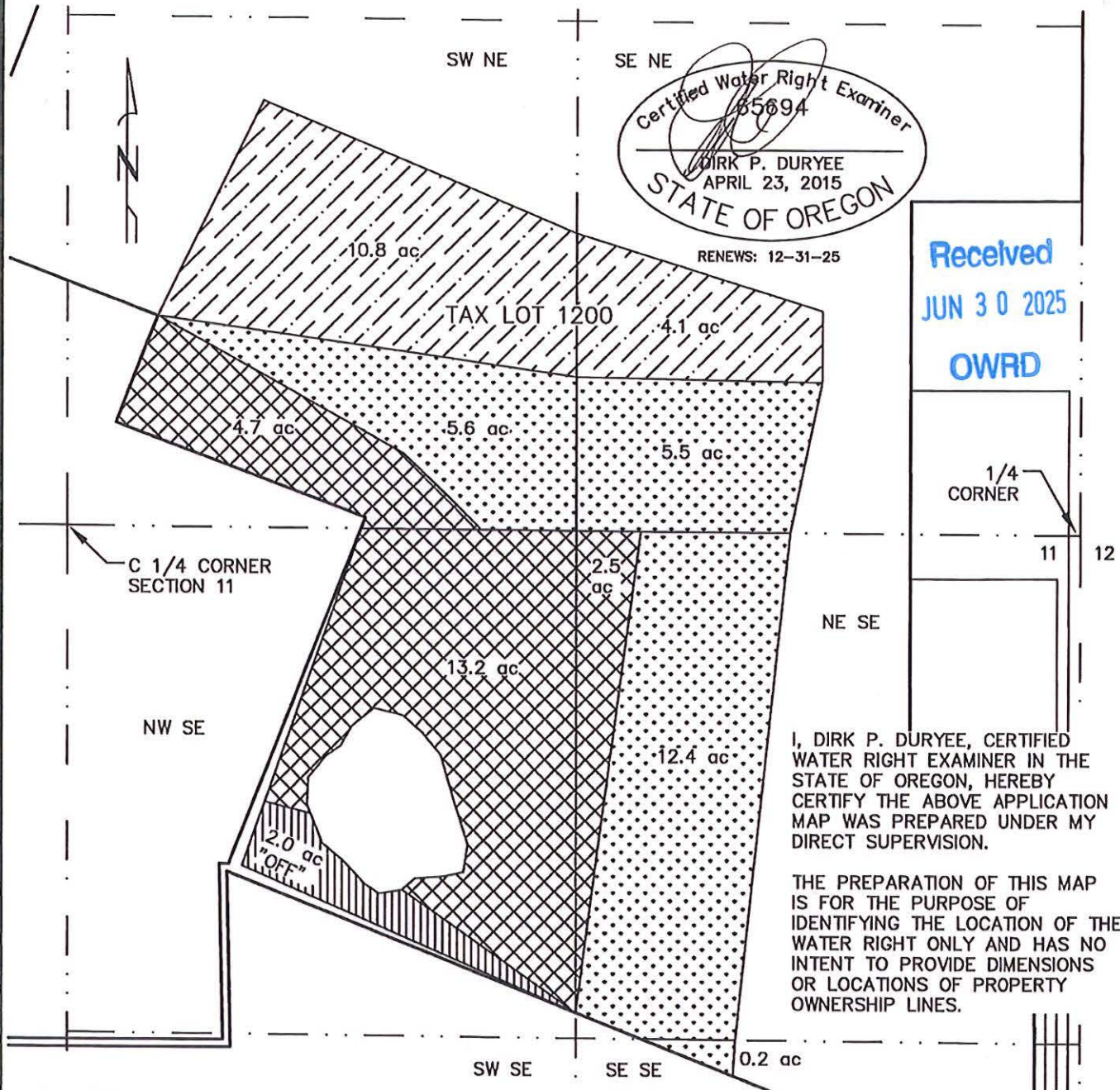
JOB: 3403-LAPPE

DRAWING: 3403_Lappe wr transfer map.dwg

14692 -

-  CERT 96392: 14.9 AC
UNCHANGED (1912)
-  CERT 93690: 23.5 AC
UNCHANGED (1908)
-  CERT 95971: 20.4 AC
UNCHANGED (1903)
-  CERT 95971: 2.0 AC
"OFF" (1903)

IN-DISTRICT TRANSFER MAP LOCATED IN THE NW 1/4 SE 1/4 OF SECTION 11, T. 15 S., R. 10 E., W.M., DESCHUTES COUNTY, OREGON



Received
JUN 30 2025
OWRD

I, DIRK P. DURYEE, CERTIFIED WATER RIGHT EXAMINER IN THE STATE OF OREGON, HEREBY CERTIFY THE ABOVE APPLICATION MAP WAS PREPARED UNDER MY DIRECT SUPERVISION.

THE PREPARATION OF THIS MAP IS FOR THE PURPOSE OF IDENTIFYING THE LOCATION OF THE WATER RIGHT ONLY AND HAS NO INTENT TO PROVIDE DIMENSIONS OR LOCATIONS OF PROPERTY OWNERSHIP LINES.



TYE ENGINEERING, INC.

725 NW HILL, BEND, OREGON 97703 (541) 389-6959

DATE: 06-11-2025

SCALE: 1"=400'

DRAWN BY: P.A.T.

JOB: 3403-LAPPE

DRAWING: 3403_Lappe wr transfer map.dwg