

Name Robert James McGreary and
Marion E. Martin
 Address North Myrtle Route, Box 276, 279
Myrtle Creek, OR 97457

Change in POD
 Date filed Feb. 2, 1979
 Date of hearing April 11, 1979
 Place of hearing Roseburg
 Date of order 4-26-79 Vol. 32, page 57
 Date for application of water completed
 Proof mailed _____
 Proof received _____
 Certificate issued JUN 14 1979 Vol. 41, page 48131
DEC 4 1984 47 52533

4150

DESCRIPTION OF WATER RIGHT

Name of stream North Myrtle Creek
 Trib. of _____ County of Douglas
 Use _____
 Quantity of water _____ No. of acres 6⁰
 Name of ditch _____
 Date of priority Aug. 2, 1917
 In name of Perry Edwards
 _____ Adjudication, Vol. _____, page _____
 App. No. 5658 Per. No. 3458 Cert. No. 3230
 Certificate cancelled _____
 Notation made on record by _____

FEES PAID

Date	Amount	Receipt No.
<u>2-6-79</u>	<u>85-</u>	<u>8946</u>
<u>3-14-79</u>	<u>< 2.00 ></u>	<u>Trip to Ct</u>
TOTAL . . .		
<u>3-14-79</u>	<u>#2 Cert. Fee</u>	<u>Trip fr 8946</u>
<u>The News Review \$40.31 pd 3-14-79 ck # 3160</u>		

FEES REFUNDED

Date	Amount	Check No.
<u>3-14-79</u>	<u>769</u>	<u>3161</u>

EX 20 -
 POD 15 -
 Cert 2 -
 PCN 40 31
77 31

REMARKS

See F 9611 A POD 1⁰ 2c

W.R.I.S.

Assembled 7-12-85 by SM
 Entered _____ by _____
 Verified _____ by _____

TO BE ENTERED WHERE CHECKED	INDEX CARDS:	Entered	Checked
<input checked="" type="checkbox"/>	Name	<u>log</u>	_____
<input checked="" type="checkbox"/>	Stream	<u>log</u>	_____
<input checked="" type="checkbox"/>	Pt. of Div.	<u>log</u>	_____
<input checked="" type="checkbox"/>	Calendar	<u>log</u>	_____
<input checked="" type="checkbox"/>	CHECKED TO RECORDS:		
<input checked="" type="checkbox"/>	Twp. & Rec.	<u>nd</u>	_____
<input checked="" type="checkbox"/>	Decease-wait	_____	_____
<input checked="" type="checkbox"/>	Decease-life	_____	_____
<input checked="" type="checkbox"/>	Cert. of W/R	<u>log</u>	_____
<input checked="" type="checkbox"/>	Per. Folder	<u>log</u>	_____
<input checked="" type="checkbox"/>	Chindex	_____	_____
<input checked="" type="checkbox"/>	Cross Ref.	_____	_____
<input checked="" type="checkbox"/>	Power Claim	_____	_____
<input checked="" type="checkbox"/>	Abstracts	<u>log</u>	_____

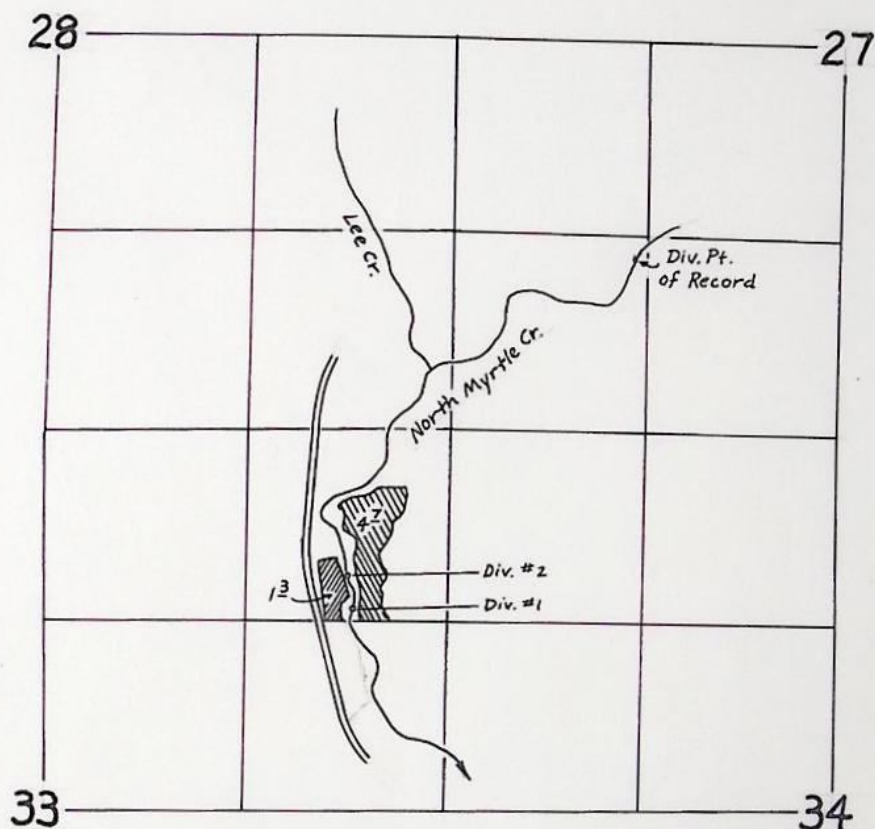
T-4150

RECEIVED

FEB 6 1979

WATER RESOURCES DEPT.
SALEM, OREGON

T. 28 S. R. 4 W. W.M.



Scale: 4" = 1 mile

Div. #1 : 1210' S. and 630' W. }
Div. #2 : 980' S. and 670' W. } From NE cor. Sec. 33.

▨ (McCreary) To be irrigated from Div. #1

▨ (Martin) To be irrigated from Div. #2

THIS MAP PREPARED BY: Sh Ball
FROM INFORMATION FURNISHED BY THE
APPLICANT.

'79-10619

STATE OF OREGON

COUNTY OF

DOUGLAS

VOL 722 PAGE 674

CERTIFICATE OF WATER RIGHT

This Is to Certify, That PERRY EDWARDS

of Buck Forks, State of Oregon, 97429, has made proof to the satisfaction of the Water Resources Director, of a right to the use of the waters of North Myrtle Creek

a tributary of South Umpqua River for the purpose of the irrigation of 9.0 acres

under Permit No. 3458 and that said right to the use of said waters has been perfected in accordance with the laws of Oregon; that the priority of the right hereby confirmed dates from August 2, 1917

that the amount of water to which such right is entitled and hereby confirmed, for the purposes aforesaid, is limited to an amount actually beneficially used for said purposes, and shall not exceed 0.12 cubic foot per second

or its equivalent in case of rotation, measured at the point of diversion from the stream. The point of diversion is located in the SW $\frac{1}{4}$ SW $\frac{1}{4}$, Section 27, T. 28 S., R. 4 W., W. M. 1192 feet North and 1234 feet East from the NE Corner, Section 33

The amount of water used for irrigation, together with the amount secured under any other right existing for the same lands, shall be limited to of one cubic foot per second per acre,

and shall conform to such reasonable rotation system as may be ordered by the proper state officer.

A description of the place of use under the right hereby confirmed, and to which such right is appurtenant, is as follows:

1.0 acre SW $\frac{1}{4}$ SW $\frac{1}{4}$
Section 27

8.0 acres SE $\frac{1}{4}$ SE $\frac{1}{4}$
Section 28

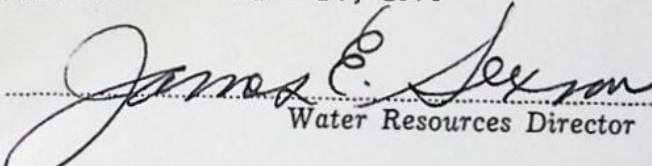
T. 28 S., R. 4 W., W. M.

This certificate describes that portion of the water right confirmed by the prior certificate recorded at Page 3230, Volume 4, State Record of Water Right Certificates, NOT modified by the provisions of an order of the Water Resources Director entered on April 26, 1979, approving transfer application No. 4150. The issuance of this superseding certificate does not confirm the status of the water right in reference to ORS 540.610.

The right to the use of the water for the purposes aforesaid is restricted to the lands or place of use herein described and is subject to the existing minimum flow policies established by the Water Policy Review Board.

WITNESS the signature of the Water Resources Director, affixed

this date. June 14, 1979


Water Resources Director

CERTIFICATE OF
WATER RIGHT

STATE OF OREGON

to

STATE OF OREGON,

County of

ss.

I CERTIFY, that the within was received
and duly recorded by me in Volume
of Record of Water Right Certificates, at
page on the day
of, 19.....

County Clerk

VOL 722 PAGE 675

79-10619

1979 JUL 3 PM 1 37

STATE OF OREGON)
COUNTY OF DOUGLAS) SS.

I, DORIS L. WADSWORTH, COUNTY CLERK
AND RECORDER OF CONVEYANCES, IN AND FOR
SAID COUNTY, DO HEREBY CERTIFY THAT THE
WITHIN INSTRUMENT WAS RECORDED THIS DAY:

DOUGLAS COUNTY CLERK
BY Mary J. J. J.
DEPUTY
NO. _____ FEE 2.00
DOUGLAS COUNTY OFFICIAL RECORDS

POD

POU

USE

77-7-72

County DOUGLAS

1. Name Robert James McCreary & Marion E. Martin
Address North Myrtle Route, Box 276 (McCreary) & 279 (Martin), Myrtle Creek, OR 97457

2. Source of Supply North Myrtle Creek, Trib of

3. Use irrigation

4. Amount of Water 0.08 cfs Priority Date August 2, 1917

5. Proposed Point of Diversion (McCreary) 1210 ft S & 630 ft W from NE Corner of Sec 33, within NE $\frac{1}{4}$ NE $\frac{1}{4}$, Sec 33, T 28S, R 4W, WM; (Martin) 980 ft S & 670 ft W from the NE Corner of Sec 33, within NE $\frac{1}{4}$ NE $\frac{1}{4}$, Sec 33, T 28S, R 4W, WM

6. Completion Date COMPLETED

7. Place of Use:

[illegible]

285 4W 33 NE 1/4 NE 1/4

Info: Robert James McCreary new div. pt. #1 from North Myrtle Creek
has been used for irrigating pasture.

Div: Pumps direct from North Myrtle Creek

Pump & Motor: A.O. Smith 2 hp @ 3450 rpm. $\frac{2(6.6)}{114.3+10} = \frac{13.2}{124.3} = 0.11 \text{ cfs}$
Star-Rite CDD 2" x 1 1/2" @ 45 psi.

Pipe: 1400' 3" alum

Heads: 15 RB 30 5/32 x 3/32 9 max

$\frac{9(6.5)}{450} = \frac{58.5}{450} = 0.13 \text{ cfs}$
@ 45 psi.

Lift: +10'

use: Irrigation of pasture

Info: Mr. Marion Martin new div. pt. #2 from North Myrtle Creek
has been used for irrigating lawn & garden.

Div: Pumps direct from North ~~Myrtle~~ Myrtle Creek

Pump & Motor: A.O. Smith 2 hp @ 3450 rpm $\frac{2(6.6)}{114.3+10} = \frac{13.2}{124.3} = 0.11 \text{ cfs}$
Star-Rite CDD 1" x 1" @ 45 psi.

Pipe: 300' 1" plastic
100' 3/4" plastic
garden hoses

Heads: 4 RB 25 5/32 (all max)

$\frac{4(4.7)}{450} = \frac{18.8}{450} = 0.04 \text{ cfs}$
@ 45 psi.

Lift: +10'

use: Irrigation of lawn & garden

tie: Inspection

Steve Donaldson
6-12-80 FE

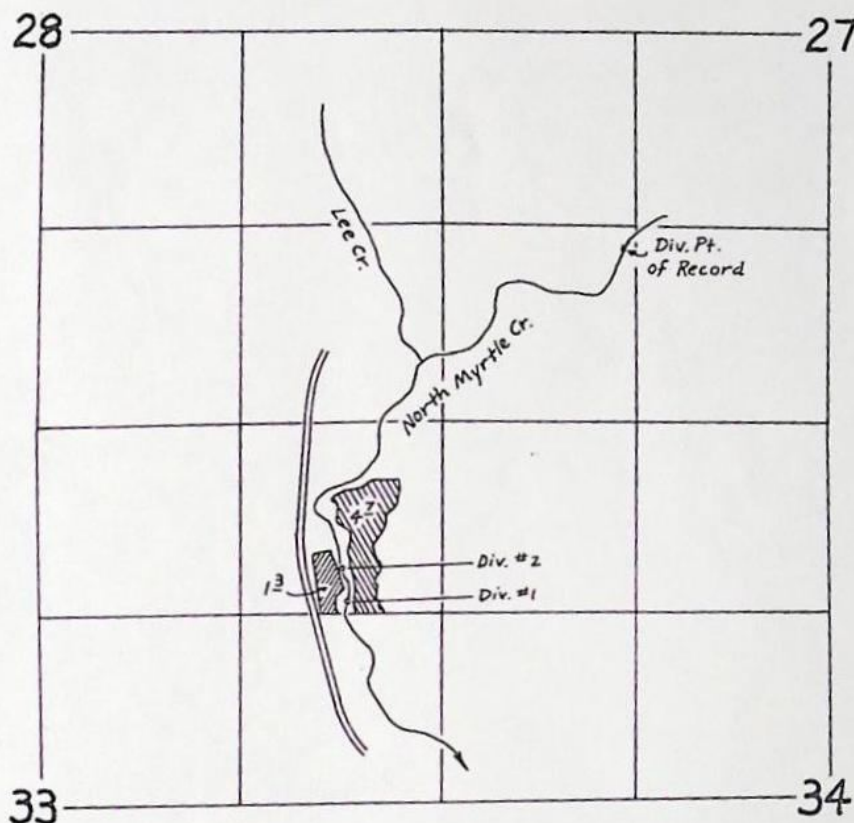
T-4150

RECEIVED

FEB 6 1979

WATER RESOURCES DEPT.
SALEM, OREGON

T. 28 S. R. 4 W. W.M.



Scale: 4" = 1 mile

Div. #1 : 1210' S. and 630' W. }
Div. #2 : 980' S. and 670' W. } From NE cor. Sec. 33.

▨ (McCreary) To be irrigated from Div. #1

▨ (Martin) To be irrigated from Div. #2

THIS MAP PREPARED BY: J. H. Ball
FROM INFORMATION FURNISHED BY THE
APPLICANT.

STATE OF OREGON

WATER DIVISION NO.

COUNTY OF

DOUGLAS

CERTIFICATE OF WATER RIGHT

(For rights perfected under original, enlargement or secondary permits)

This is to Certify, That PERRY EDWARDS

of Buck Forks, State of Oregon, has made proof to the satisfaction of the STATE WATER BOARD of Oregon, of a right to the use of the waters of North Myrtle Creek, a tributary of South Umpqua River

, for the purpose of the irrigation of 15 acres of land

under Permit No. 3458 of the State Engineer, and that said right to the use of said waters has been perfected in accordance with the laws of Oregon and duly confirmed by order of the STATE WATER BOARD of Oregon, made and entered

of record in the Record of Proceedings of said Board, at Salem, in Volume 1,

at page 389, on the 13th day of April, 1921; that the priority of

the right hereby confirmed dates from August 2, 1917; that the amount of water to which such right is entitled and hereby confirmed, for the purposes aforesaid, is limited to an amount actually beneficially used for said purposes, and shall not

exceed 0.12 cubic feet per second, or its equivalent in case of rotation. The use hereunder shall conform to any reasonable rotation system ordered by the proper State Officer.

A description of the lands under such right, and to which the water hereby confirmed is appurtenant, or, if for other purposes, the place where such water is put to beneficial use, is as follows: 1 acre in the Southwest quarter of Southwest quarter of Section Twenty-seven; 8 acres in the Southeast quarter of Southeast quarter of Section Twenty-eight and 6 acres in the Northeast quarter of Northeast quarter of Section Thirty-three, Township Twenty-eight South, Range Four West of Willamette Meridian, in Douglas County, Oregon.

1.0 ac SW 1/4 SW 1/4 Sec 27
8.0 ac SE 1/4 SE 1/4 Sec 28
T28 S R. 4 W. W.M.
6.0 ac NE 1/4 NE 1/4 - 62 T-4150
Sec 33 (0.084 ac)

The right to the use of the water aforesaid hereby confirmed is restricted to the lands or place of use herein described.

Rights to the use of water for power purposes are limited to a period of forty

This certificate describes that portion of the water right confirmed by the prior certificate recorded at page 3230, Volume 4, State Record of Water Right Certificates, NOT modified by the provisions of an order of the Water Resources Director entered on April 26, 1929, approving transfer application No. 4150.

The issuance of this superseding certificate does not confirm the status of the water right in reference to ORS 540.610.

WATER BOARD affixed this 13th day

of April, 1921

STATE WATER BOARD

(SEAL OF STATE WATER BOARD)

By PERCY A. CUPPER
State Engineer, President

Attest: R. W. POTTER
Secretary

Recorded in State Record of Water Right Certificates, Volume 4, Page 3230

T-4150

BEFORE THE WATER RESOURCES DIRECTOR OF OREGON

DOUGLAS COUNTY

IN THE MATTER OF THE APPLICATION)
OF ROBERT JAMES McCREARY & MARION)
E. MARTIN FOR APPROVAL OF A)
CHANGE IN POINT OF DIVERSION OF)
WATER FROM NORTH MYRTLE CREEK)
- - - - -

ORDER APPROVING
TRANSFER NO. 4150

On February 2, 1979, an application was filed in the office of the Water Resources Director by Robert James McCreary and Marion E. Martin for approval of a change in point of diversion of water from North Myrtle Creek, pursuant to the provisions of ORS 540.510 to 540.530.

The certificate recorded at page 3230, Volume 4, State Record of Water Right Certificates, in the name of Perry Edwards, describes a right which includes the use of not to exceed 0.08 cubic foot per second from North Myrtle Creek, for irrigation of a certain 6.0 acres in NE $\frac{1}{4}$ NE $\frac{1}{4}$ of Section 33, Township 28 South, Range 4 West, W.M., with a date of priority of August 2, 1917.

The authorized point of diversion of record for said right is located 1192 feet North and 1234 feet East from the Northeast Corner of Section 33, being within the SW $\frac{1}{4}$ SW $\frac{1}{4}$ of Section 27, Township 28 South, Range 4 West, W.M.

0.063 cfs Robert James McCreary, owner of 4.7 acres of the lands above described, proposes to change the point of diversion therefrom, without loss of priority, and to irrigate his lands from a point located 1210 feet South and 630 feet West from the Northeast Corner of Section 33, being within the NE $\frac{1}{4}$ NE $\frac{1}{4}$ of Section 33, Township 28 South, Range 4 West, W.M.

0.017 cfs Marion E. Martin, contract purchaser of 1.3 acres of the lands above described, proposes to change the point of diversion therefrom, without loss of priority, and to irrigate his lands from a point located 980 feet South and 670 feet West from the Northeast Corner of Section 33, being within the NE $\frac{1}{4}$ NE $\frac{1}{4}$ of Section 33, Township 28 South, Range 4 West, W.M.

Notice of the application, pursuant to ORS 540.520(2), was published in The News-Review, a newspaper printed and having general circulation in Douglas County, Oregon, for a period of three weeks in the issues of February 20 and 27; and March 6, 1979.

Mr. M. John Youngquist, Watermaster, has filed a statement to the effect

132,031

that the proposed change in points of diversion may be made without injury to existing rights.

No objections having been made and it appearing that the proposed change in points of diversion may be made without injury to existing rights, the application should be approved.

NOW, THEREFORE, it hereby is ORDERED that the requested change in points of diversion, as described herein, without loss of priority, is approved.

It is FURTHER ORDERED that the quantity of water diverted at the new points of diversion shall not exceed the quantity of water available at the old point of diversion under the subject right.

It is FURTHER ORDERED that the following provisions shall be effective when in the judgment of the watermaster it becomes necessary to install headgates and measuring devices:

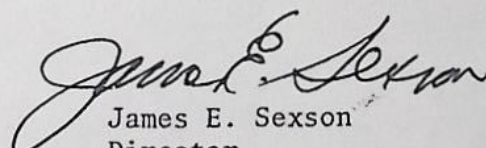
That the diversion works shall include an in line flow meter, a weir, or other suitable device for measuring the water to which the applicant is entitled;

That the type and plans of the measuring device be approved by the watermaster before the beginning of construction work and that the weir or measuring device be installed under the general supervision of said watermaster.

It is FURTHER ORDERED that NO time need be fixed for completion as the change in points of diversion is completed.

It is FURTHER ORDERED that the certificate of water right recorded at page 3230, Volume 4, State Record of Water Right Certificates, is canceled; and in lieu thereof a new certificate be issued covering the balance of the right NOT involved in this proceeding; and upon proof satisfactory to the Water Resources Director of completion of works and beneficial use of water to the extent intended under the provisions of this order, a confirming certificate of water right shall be issued to the applicants herein.

Dated at Salem, Oregon this 26th day of April, 1979.


James E. Sexson
Director

378-3066

May 2, 1979

Robert James McCreary and
Marion E. Martin
North Myrtle Route, Box 276
Myrtle Creek, Oregon 97457

RE: File No. T-4150

Gentlemen:

Enclosed is a certified copy of the order of the Water Resources Director approving water right transfer application No. 4150 for acchange in point of diversion of water from North Myrtle Creek.

In line with the general practice of this office, a survey will be made at a later date.

Sincerely,

Wayne J. Overcash
Water Rights Engineer

WJO:lcj
cc: M. John Youngquist, Watermaster

Application for Transfer of Water Right

RECEIVED

FEB 6 1979

WATER RESOURCES DEPT.
SALEM, OREGON

To the WATER RESOURCES DIRECTOR OF OREGON:

I, Robert James McCreary
Marion E. Martin
 of N. Myrtle Rt. Box 276 (Name of applicant)
N. Myrtle Rt. Box 279 (Mailing address), Myrtle Creek (City),
 State of Oregon, 97457 (Zip Code), 863-6330 (Phone number), do hereby make application for change
in point of diversion
 (In point of diversion; place of use; use heretofore made of the water)

1. Is the water right recorded in your name? Perry Edwards
 (If not, give name)
2. Was your water right determined by Decree of Court? No If so, give title of proceedings
 (Yes or No) number of certificate
3. Was your water right acquired by Water Right Permit? Yes If so, give number
 (Yes or No) of permit 3458 Number of certificate 3230
AS658

NOTE: If the entire right of record is not directly involved in the requested change, only that part of the right that is directly involved should be considered in answering the balance of the questions on this form.

4. The source of water is North Myrtle Creek
5. What is the date of priority of your water right? August 2, 1917
6. The authorized point of diversion is located 1192 ft. N and 1234 ft. E from the NE
 (N. or S.) (E. or W.)
 corner of Sec. 33 being within the SW $\frac{1}{4}$ SW $\frac{1}{4}$ of Section 27 Tp. 28S R. 4W W. M.,
 (No. N. or S.) (No. E. or W.)
 in the county of Douglas The name of the ditch used is

NOTE: Answer question if the application is for change in point of diversion.

7. The proposed point of diversion is located 11-1210 ft. S and 630 ft. W from the NE
2-980 (N. or S.) (E. or W.)
 corner of Sec. 33 being within the NE $\frac{1}{4}$ NE $\frac{1}{4}$ of Section 33 Tp. 28S R. 4W W. M.,
 (No. N. or S.) (No. E. or W.)
 in the county of Douglas The name of the ditch to be used is

(Irrigation, Mining, Power, Manufacturing, etc.)

Location of area irrigated, or place of use if other than irrigation:

Township North or South	Range E. or W. of Willamette Meridian	Section	List $\frac{1}{4}$ - $\frac{1}{4}$ of Section	Number Acres To Be Irrigated
28S	4W	33	NE $\frac{1}{4}$ NE $\frac{1}{4}$	4.7 (McCreary)
28S	4W	33	NE $\frac{1}{4}$ NE $\frac{1}{4}$	1.3 (Martin)
				<hr/> 6.0

(If more space required, attach separate sheet)

McCreary - yes

Martin - contract purchaser

(If not owner, explain your interest)

10. To your knowledge, has any portion of the water right above described undergone a period of five or more consecutive years of nonuse? No
(Yes or No)

NOTE: Answer questions 11, 12 and 13 if application is for change in use or place of use.

11. Are the lands from which you propose to transfer your water right free of all encumbrances, including taxes, mortgages, liens, etc.?
(Answer Yes or No)

12. If not, give below a description of existing encumbrances:

NATURE OF ENCUMBRANCE	HELD BY	AMOUNT

13. The use to which the water is to be applied is _____
(Irrigation, power, mining, manufacturing, domestic supplies, etc.)

(Irrigation, power, mining, manufacturing, domestic supplies, etc.)

Location of area to be irrigated, or place of use if other than irrigation:

[illegible]

(If more space required, attach separate sheet)

14. Reasons for the proposed changes are to place diversion points on our properties.

15. Construction work will be completed on or before (Completed)

16. The water will be completely applied to the proposed use on or before (Completed)

Remarks Advertise in Roseburg News Review

Fees: \$66.58 (McCreary) }
+ 18.42 (Martin) } (by agreement)
\$85.00

THIS APPLICATION PREPARED BY:

JR Ball
FROM INFORMATION FURNISHED BY
THE APPLICANT.

NOTE: THIS APPLICATION MUST BE ACCOMPANIED BY A MAP OR MAPS SHOWING THE BEFORE AND AFTER LOCATIONS OF THE POINT OF DIVERSION AND/OR PLACE OF USE, AS THE CASE MAY BE.

AFFIDAVIT OF APPLICANT

I, Robert James McCreary and Marion E. Martin, the applicant herein, being first duly sworn, depose and say that I have read the above and foregoing application for transfer of water right; that I know the contents thereof and that the statements therein made are true and correct to the best of my knowledge and belief.

In Witness Whereof, I have hereunto set my hand this 1st day of February, 1979.

x Robert James McCreary x Marion E. Martin
(Name of applicant)

Subscribed and sworn to before me this 1st day of February, 1979.

[Notarial Seal]



Garyl Ball
NOTARY PUBLIC FOR OREGON

My commission expires Aug. 20, 1982



STATE OF OREGON

INTEROFFICE MEMO

RECEIVED

APR 25 1979

WATER RESOURCES DEPT.
SALEM, OREGON

TO: TRANSFERS, WATER RIGHTS DIVISION DATE: Feb. 14, 1979.

FROM: ** M. John Youngquist, Watermaster

SUBJECT: WATER RIGHT TRANSFER APPLICATION NO. 4150

IN THE NAME OF McCready & Martin

RECEIVED

FEB 16 1979

WATER RESOURCES DEPT.
SALEM, OREGON

In my opinion the proposed change in point of diversion from North Myrtle Creek

~~MAY BE MADE WITHOUT INJURY~~ ~~WOULD RESULT IN INJURY~~* to an existing water right.

Headgate notices ~~HAVE~~ HAVE NOT been issued for diversion from the sources which serves this right.

If for change in point of diversion, is there any intervening point of diversion between the authorized and the proposed points of diversion? yes
(yes or no)

In my opinion, the order approving the subject transfer application should include the following in regard to the appropriator installing suitable measuring devices in the diversion works:

- (1) PRIOR to the diverting of water at the new point of diversion . . .
X (2) When in the judgment of the watermaster it becomes necessary . . .

* The approval of this transfer application would result in injury to other water rights because _____

CORRECTION - crossed out wrong
line.

M. J. Y. 4/24/79

**

Watermaster's signature or initials

Affidavit of Publication

The News-Review

Roseburg, Oregon

RECEIVED

MAR 8 1979

WATER RESOURCES DEPT.
SALEM, OREGON

ISSUED DAILY EXCEPT SUNDAY

STATE OF OREGON }
COUNTY OF DOUGLAS } ss.

I, Elsille Martin, being
first duly sworn, depose and say that I am the Office
Manager, of The News-Review, a newspaper of general
circulation, as defined by ORS 193.010 and 193.020;
printed and published at Roseburg in the aforesaid
county and state; that the

Notice of Water Right
Transfer

a printed copy of which is hereto annexed, was publish-
ed in the entire issue of said newspaper for 3
successive and consecutive weeks in the following issues:

February 20, 27, 1979

March 6, 1979

The fee actually charged by such newspaper for such
publication is \$40.31

Elsille Martin

Subscribed and sworn to before me this 6th day of

March, 19 79

Babara Brown

Notary Public of Oregon

My Commission expires 10th day of October, 19 80

NOTICE OF WATER RIGHT
TRANSFER APPLICATION
NO. 4150

Notice is given hereby that an application has been filed in the office of the Water Resources Director by Robert James McCreary & Marion E. Martin for approval of a change in point of diversion of water from North Myrtle Creek, pursuant to the provisions of ORS 540.510 to 540.530.

The certificate recorded at page 3230, Volume 4, State Record of Water Right Certificates in the name of Robert James McCreary & Marion E. Martin describes a right which includes the use of not to exceed 0.08 cubic foot per second from N. Myrtle Cr., for irrigation of a certain 6.0 ac in NE¹/₄ NE¹/₄ of Sec 33, T 28S, R 4W, WM, with a date of priority of August 2, 1917.

The authorized point of diversion of record for said right is located 1192 ft N and 1234 ft E from the NE Corner of Sec 33, being within the SW¹/₄ SW¹/₄ of Sec 27, T 28S, R 4W, WM.

Robert James McCreary, owner of 4.7 ac of the lands above described, proposes to change the point of diversion therefrom, without loss of priority, and to irrigate his lands from a point located 1210 ft S & 630 ft W from the NE Corner of Sec 33, being within the NE¹/₄ NE¹/₄ of Sec 33, T 28S, R 4W, WM.

Marion E. Martin, contract purchaser of 1.3 ac of the lands above described, proposes to change the point of diversion therefrom, without loss of priority, and to irrigate his lands from a point located 980 ft S & 670 ft W from the NE Corner of Sec 33, being within the NE¹/₄ NE¹/₄ of Sec 33, T 28S, R 4W, WM.

All persons interested are notified hereby that a hearing will be held at the county courthouse at Roseburg, Oregon, on April 11, 1979, at 9:30 a.m. All objections to the proposed changes, if any there are, will be heard at said time and place. Any and all objections shall be prepared in writing: One copy each to be served on Robert James McCreary, N Myrtle R1, Box 276, Myrtle Creek, OR 97457 & Marion E. Martin, N Myrtle R1, Box 279, Myrtle Creek, OR 97457; and one copy filed with the Water Resources Department, Salem, OR 97310, together with a \$10 filing fee, at least 10 days prior to the date set for hearing. IF NO OBJECTIONS ARE FILED, THE APPLICATION MAY BE APPROVED BY THE WATER RESOURCES DIRECTOR WITHOUT A HEARING. Administrative rules pertaining to the filing of a protest will be furnished by the Water Resources Dept. upon request.

Dated at Salem, Oregon this 13th day of February, 1979.
James E. Sexson
Director
Invoice No. 4955
Publication Dates: February 20, 27 and March 6, 1979

WATER RESOURCES DEPT.

378-3066

M. John Youngquist, Watermaster

April 23, 1979

Wayne J. Overcash
Water Rights Engineer

Your report form for T-4150

If the statement that the proposed change in point of diversion would result in injury to existing rights is correct, would you please indicate the nature of the injury in the space provided on the report form.

If the statement is incorrect, please make the correction, initial it, then return the form to this office.

Thanks.

lcj

378-3066

March 15, 1979

Robert J. McCreary and
Marion E. Martin
North Myrtle Route, Box 276
Myrtle Creek, Oregon 97457

RE: File No. T-4150

Gentlemen:

The statutory fees and the cost of publication of notice, necessary to your water right transfer application No. 4150, amount to a total of \$77.31. The total of payments received in connection with the application exceeded this amount by \$7.69.

Our refund check No. 3161 is enclosed.

Sincerely,

James W. Carver, Jr.
Engineer

JWC:lcj

378-3066

March 15, 1979

The News-Review
P.O. Box 1248
Roseburg, Oregon 97470

RE: File No. T-4150

Gentlemen:


Enclosed is our check No. 3160 in the amount of \$40.31 in payment of your statement of March 6, 1979.

Please receipt the enclosed statement and return it to this office. Thank you.

Sincerely,

James W. Carver, Jr.
Engineer

JWC:lcj



Water Resources Department
MILL CREEK OFFICE PARK

555 13th STREET N.E., SALEM, OREGON 97310

PHONE 378-3066

February 13, 1979

News Review
P.O. Box 1248
Roseburg, Oregon 97470

RE: File No. T-4150

Gentlemen:

Enclosed is a notice for publication in the February 20 and 27; and March 6, 1979, issues of your newspaper.

If, for any reason, the notice cannot be published on the three dates specified above, please return it to this office.

Upon completion, please forward an affidavit of publication and statement for this service to this office.

Sincerely,

Wayne J. Overcash
Water Rights Engineer

WJO:lcj
cc: Robert James McCreary
cc: Marion E. Martin
cc: M. John Youngquist, Watermaster

Transfer No. 4150

Name Robert J. McCreary & Marion E. Martin

Expiration date for completion completed

Extended to

Proof to survey 4/79

O. K. for certificate

Ditch company or irrigation district involved is