

Name Stafford Hansell  
By Hansell Brothers Inc  
Address Rt. 1, Box 1796 1710  
Hermiston Or. 97838

Change in POU  
Date filed Feb. 8, 1979  
Date of hearing \_\_\_\_\_  
Place of hearing \_\_\_\_\_  
Date of order 2-26-79 Vol. 31, page 656  
Date for application of water 10-1-80  
Proof mailed NOV 26 1996  
Proof received \_\_\_\_\_  
Certificate issued FEB 14 1997 Vol. \_\_\_\_\_, page 74109

4152

DESCRIPTION OF WATER RIGHT

Name of stream a well  
Trib. of \_\_\_\_\_ County of Umatilla  
Use irrigation  
Quantity of water \_\_\_\_\_ No. of acres 34.7  
Name of ditch \_\_\_\_\_  
Date of priority August 2, 1954  
In name of G. W. Redwine  
\_\_\_\_\_ Adjudication, Vol. \_\_\_\_\_, page \_\_\_\_\_  
App. No. U-736 Per. No. U-649 Cert. No. 23740  
Certificate cancelled \_\_\_\_\_  
Notation made on record by \_\_\_\_\_

FEES PAID

Date	Amount	Receipt No.
<u>2-8-79</u>	<u>31.18</u>	<u>9016</u>
TOTAL . . .		
	Cert. Fee	

FEES REFUNDED

Date	Amount	Check No.

exam 20<sup>00</sup>  
POU 11<sup>25</sup>  
(34.7 ac) 31.25  
short 84

REMARKS

MAP IN G-4231

TO BE ENTERED WHEN CHECKED	INDEX CARDS:	
	Entered	Checked
<input checked="" type="checkbox"/>	Name	<u>lg</u>
<input checked="" type="checkbox"/>	Stream	<u>lg</u>
<input checked="" type="checkbox"/>	Pt. of Div.	<u>lg</u>
<input checked="" type="checkbox"/>	Calendar	<u>lg</u>
<input checked="" type="checkbox"/>	CHECKED TO RECORD:	
<input checked="" type="checkbox"/>	Twp. & Rge.	<u>lg</u>
<input checked="" type="checkbox"/>	Decree-vault	
<input checked="" type="checkbox"/>	Decree-safe	
<input checked="" type="checkbox"/>	Cert. of W/R	<u>wo</u>
<input checked="" type="checkbox"/>	Per. Folder	<u>wo</u>
<input checked="" type="checkbox"/>	Chandex	
<input checked="" type="checkbox"/>	Cross Ref.	
<input checked="" type="checkbox"/>	Power Claim	
<input checked="" type="checkbox"/>	Abstracts	<u>lg</u>

CARD FOR C NOV 4 1980  
CARD FOR C NOV 4 1980

T-9004 O POU

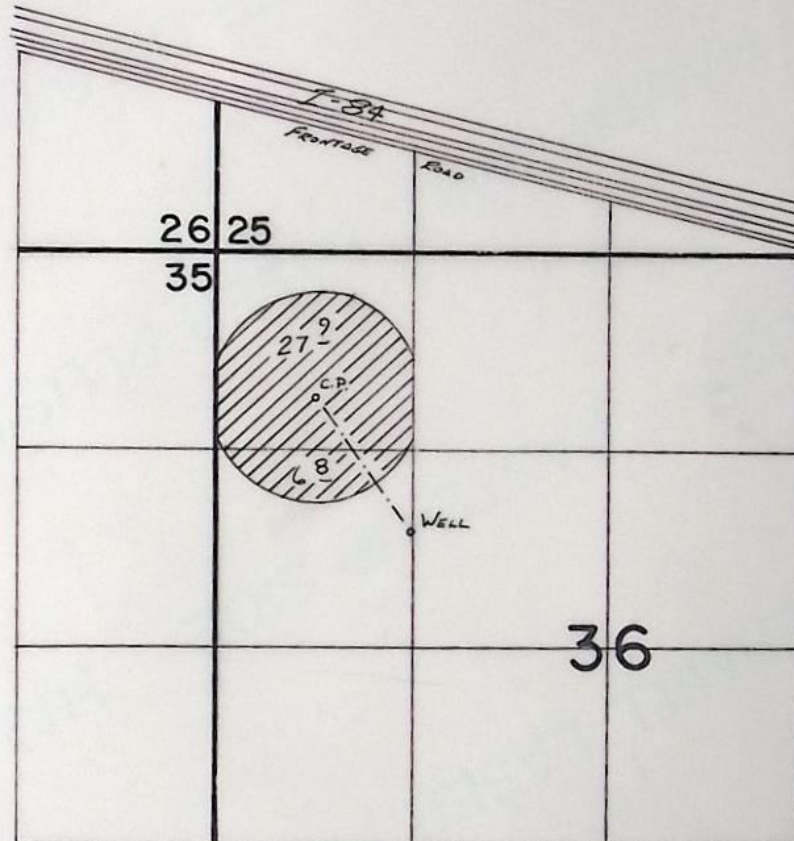
80



U-649

Aug 9, 1954

T.4N., R.27E., W.M.



**FINAL PROOF SURVEY**  
UNDER

**TRANSFER 4152**

IN NAME OF

.....STAFFORD.....HANSELL.....

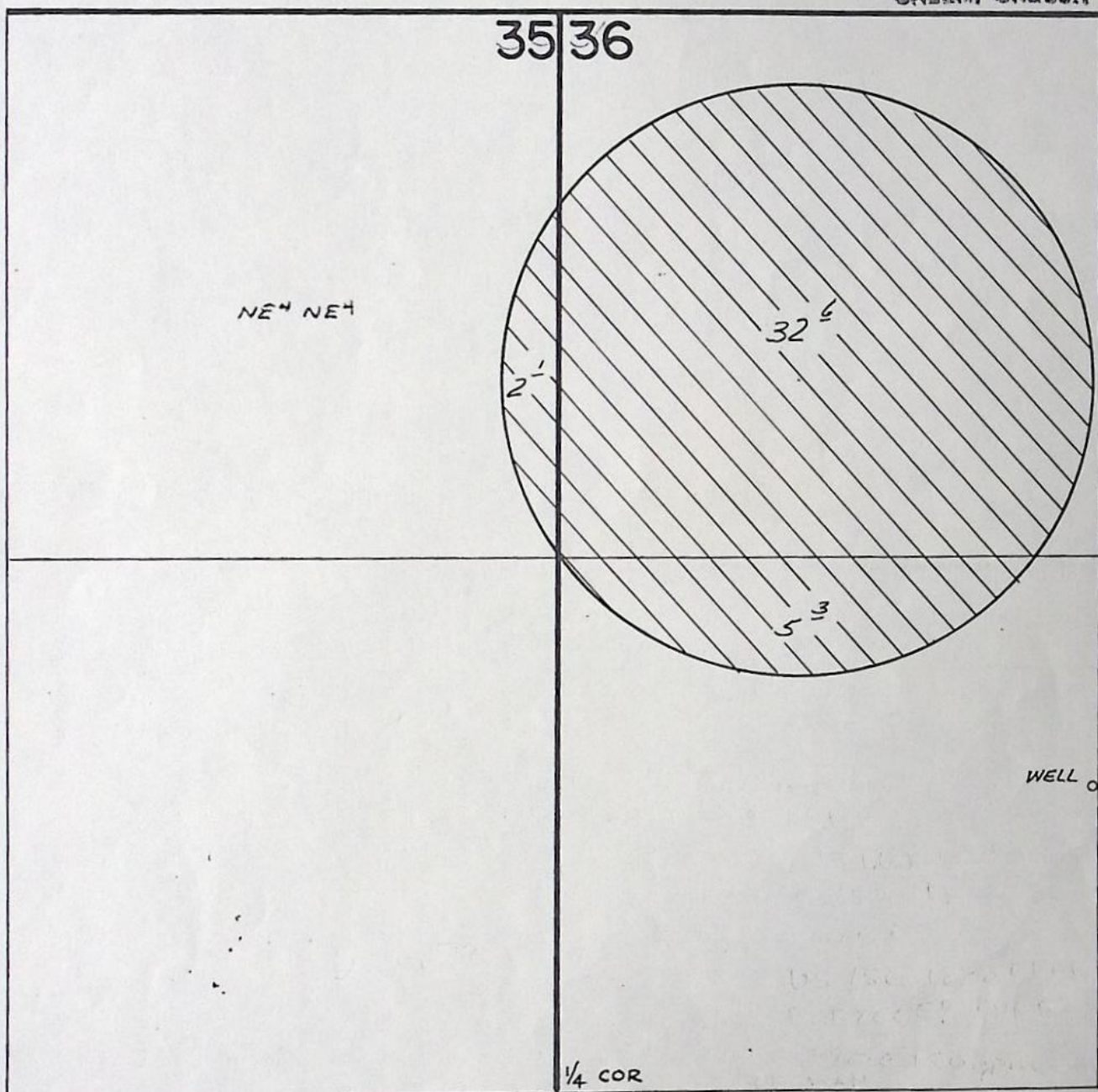
Surveyed Feb. 16, 1983, by J. H. Church.....



T. 4N. R. 27E. W.M.

RECEIVED

FEB 8 1979  
WATER RESOURCES DEPT.  
SALEM, OREGON



A MAP TO ACCOMPANY A TRANSFER IN NAME OF  
STAFFORD HANSELL

TO



FINAL PROOF ON  
GROUND WATERAPPLICATION No. 5PERMIT No. 5INFO: NAME: Stafford Hansell

ADDRESS: \_\_\_\_\_

TALKED TO: Mr HansellSOURCES: a wellREMARKS: He does not get very much water out of this well Mr Hansell stated at the end of the C.P. there is not much water.SYSTEM: a buried 6" line to a small low pressure center pivot.WELL: CASING SIZE: 8

C.W.L.: \_\_\_\_\_

DEPTH: \_\_\_\_\_

FLOW (G): 150

FLOW METER \_\_\_\_\_

PORTS A.L. 172PUMP: MAKE BERKELEYEFF. 62%TYPE: TURB

SUCTION SIZE: \_\_\_\_\_

DISCHARGE SIZE: 6"

MODEL NO.: \_\_\_\_\_

RATING: \_\_\_\_\_

MOTOR: MAKE: USTYPE: ELECTHP 15RPM: 1800

CONNECTED DIRECT OR PULLEYS: \_\_\_\_\_

SPRINKLER SYSTEM: \_\_\_\_\_

MAINLINE: NO. FEET: 1100SIZE: 6TYPE: BLACK PLASTIC PIPELATERALS: NO. FEET: 670

SIZE: \_\_\_\_\_

TYPE: C.P. low Pressure

SPRINKLERS: NO. HEADS: \_\_\_\_\_

MAKE: \_\_\_\_\_

MODEL NO.: \_\_\_\_\_

NOZZLE SIZE: \_\_\_\_\_

MAXIMUM: \_\_\_\_\_

IN OPERATION: MEAN PRESSURE: \_\_\_\_\_

NO. OF HEADS: 150 gpp

LIFT: TYPICAL \_\_\_\_\_

DISCHARGE: +10USE: wheat

TIE: MONUMENTS \_\_\_\_\_

SUPPLIED ON: 225 L
  
 WATER RIGHTS EXAMINER
DATE: 2-16-83



POD  
POU  
USE  
Add'l POD

County *Umatilla*

1. Name Stafford Hansell

Address RT 1, Box 1796, Hermiston, OR 97838

3. Use in / 34<sup>2</sup> ac

4. Amount of Water 0.50 cfs

5. Priority Date 8/9/1954

6. Proposed Point of Diversion \_\_\_\_\_

7. Completion Date 10-1-80

8. Place of Use:

[illegible]



STATE OF OREGON  
COUNTY OF Umatilla

## Proof of Appropriation of Water

Name: Stafford Hansell  
 Address: Rt 1 Box 1796, Hermiston, Or 97838  
 Source of Supply: a well  
 Permit: \_\_\_\_\_ Transfer: 4152  
 Tributary of: Columbia River Basin  
 Amount of Water: 0.13 cfs  
 Priority Date: Aug 9, 1954  
 Use: irrigation of 34.7 acres  
 Location and Point of Diversion: SW 1/4 NW 1/4, Sec 36, T.4N, R.27E, W.M.

The description of land given below and as shown on the attached map corresponds to that found to be irrigated:

27.9 acres NW 1/4 NW 1/4  
 6.8 acres SW 1/4 NW 1/4

Section 36

T. 4.N., R. 27 E., W.M.

I have read the above and foregoing proof of appropriation of water defining the extent of use of water under the change of in place of use approved by the order of the Water Resources Director entered Feb 26, 1979; I know the contents thereof, and that the facts therein stated are true.

IN WITNESS WHEREOF, I have hereunto set my hand this \_\_\_\_\_ day of \_\_\_\_\_ 198\_\_.

\_\_\_\_\_  
Legal owner of the above described lands



WATER RESOURCES DEPARTMENT

INTEROFFICE MEMORANDUM

MEMORANDUM OF PERSONAL OR TELEPHONE CONTACT

TO: Hansen Bros Fires

DATE: 1/13/97

FROM: Dan Knaue

SUBJECT: Proposed Certs NAME: Tony Justus

Tony DOES NOT HAVE ANY SPECIFIC  
POINTS TO ARGUE - HE GENERALLY THINKS  
THE PROPOSED CERTS AND MAP IS OK.  
HE IS GOING TO TAKE SOME MORE TIME  
TO STUDY THE MAP.

I SUGGESTED HE CONTACT Ben Perry  
FOR AERIAL PHOTOS.

JK



WATER RESOURCES DEPARTMENT

INTEROFFICE MEMORANDUM

MEMORANDUM OF PERSONAL OR TELEPHONE CONTACT

TO: Hansen Bros Aves

DATE: 12/5/96

FROM: Don Knauer

SUBJECT: Well #91 NAME: Don Knauer, Geomembrane

I spoke at length with Don about the permitted use of this well. In the end we agreed Hansen's well allowed less on the proposed certificate than was allowed on the permit. He won't argue with the final certificate.

DK

T-4152

T-4926 - 4929

G-4231

G-5209



WATER RESOURCES DEPARTMENT

INTEROFFICE MEMORANDUM

MEMORANDUM OF PERSONAL OR TELEPHONE CONTACT

TO: HANSEL BEOS FILES

DATE: 12/4/96

FROM: Don Knauer

SUBJECT: FINAL POOP MAP NAME: Tony Justin

Tony HAD INSPECTED THE AREA OF WELLS  
SHOWN ON THE F.P. MAP AND FOUND TWO  
ERRORS -

He SAID DON MILES, GROUNDWATER HAD A  
CONCERN ABOUT ONE OF THE WELLS.

TALKED TO BILL PERRY WHO WILL CORRECT  
ERRORS ON MAP. (HE DID NOT AGREE WITH  
THE SHIFTING OF THE CIRCLE IN THE SW 1/4  
SECTION 27 BY SAID IT WOULDN'T CAUSE ANY  
HARM. HE SAID THE SECTION LINE IS EAST  
OF THE PAVED ROAD). HE WILL CORRECT THE  
LOCATION OF WELLS 3 & 4.

DK

T- 4152

T- 4926, 4927, 4928, 4929

G- 4231

G- 5209



DATE: NOV 26 1996

Copy

## NOTICE

Enclosed is a proposed certificate of water right and a map which illustrates the location of the right. The map and proposed certificate represent the extent water was used within the terms of the permit based upon a survey and inspection made by a representative of this department.

If you do not agree with the proposed certificate or the map, Oregon Administrative Rule 690-11-225 allows the permittee or landowner 60 days from the mailing date of this notice to request the Department to reconsider the contents of the proposed certificate.

If you agree with the proposed certificate and map no response to this notice is required. Sometime after the 60 day period, the recorded certificate of water right will be mailed to you.

If you have any questions please contact Don Knauer at 378-8455, extension 255, or dial toll free (within Oregon only) at 1-800-624-3199, extension 255.



Commerce Building  
158 12th Street NE  
Salem, OR 97310-0210  
(503) 378-3739  
FAX (503) 378-8130



OK  
Proposed  
DEK 11/25/96

STATE OF OREGON  
COUNTY OF UMATILLA

PROPOSED CERTIFICATE OF WATER RIGHT

THIS CERTIFICATE ISSUED TO

HANSELL BROTHERS, INC.  
RT. 1, BOX 1710  
HERMISTON, OR 97838

confirms the right to use the waters of ONE WELL in the UMATILLA RIVER BASIN for IRRIGATION OF 40.0 ACRES.

This right was perfected under Permit U-649. The date of priority is AUGUST 9, 1954. The amount of water to which this right is entitled is limited to an amount actually beneficially used and shall not exceed 0.50 CUBIC FOOT PER SECOND, or its equivalent in case of rotation, measured at the point of diversion from the source.

The well is located as follows:

WELL 9: SW 1/4 NW 1/4, SECTION 36, T 4 N, R 27 E, W.M.; BEING 1884 FEET SOUTH AND 1315 FEET FROM THE NW CORNER OF SECTION 36.

The amount of water used for irrigation, together with the amount secured under any other right existing for the same lands, is limited to ONE-EIGHTIETH of one cubic foot per second per acre, or its equivalent for each acre irrigated and shall be further limited to a diversion of not to exceed 3.0 acre-feet per acre for each acre irrigated during the irrigation season of each year.

The use shall conform to such reasonable rotation system as may be ordered by the proper state officer.

A description of the place of use to which this right is appurtenant is as follows:

NE 1/4 NE 1/4 4.7 ACRES ✓  
SECTION 35

NW 1/4 NW 1/4 30.0 ACRES ✓  
SW 1/4 NW 1/4 5.3 ACRES ✓  
SECTION 36

TOWNSHIP 4 NORTH, RANGE 27 EAST, W.M.

This certificate is issued to confirm a change in PLACE OF USE approved by an order of the Water Resources Director entered FEBRUARY 26, 1979, and supersedes Certificate 23740, State Record of Water Right Certificates.

The issuance of this superseding certificate does not confirm the status of the water right in regard to the provisions of ORS 540.610 pertaining to forfeiture or abandonment.

The well shall be maintained in accordance with the General Standards for the Construction and Maintenance of Water Wells in Oregon.

The right to use water for the above purpose is restricted to beneficial use on the lands or place of use described.



OK  
PROPOSED  
JZX 11/22/96

STATE OF OREGON

(DEK-PGW)

COUNTY OF UMATILLA

PROPOSED CERTIFICATE OF WATER RIGHT

THIS CERTIFICATE ISSUED TO

HANSELL BROTHERS, INC.

PO BOX 1710

HERMISTON OR 97838

confirms the right to use the waters of ONE well in the  
UMATILLA RIVER BASIN for IRRIGATION OF 40.0 ACRES

This right was perfected under Permit U-649. The date of priority  
is August 9, 1954. The amount of water to which this  
right is entitled is limited to an amount actually beneficially used and  
shall not exceed 0.50 CUBIC FOOT PER SECOND, or its equivalent in  
case of rotation, measured at the point of diversion from the source.

The well is located as follows:

Well #9: SW<sup>4</sup> NW<sup>4</sup> SECTION 36 T4N R27E W11; BEING 1884 FEET SOUTH  
AND 1315 FEET EAST FROM THE NW CORNER SECTION 36.

The amount of water used for irrigation, together with the amount  
secured under any other right existing for the same lands, is limited to  
ONE- EIGHTH of one cubic foot per second per acre, or its  
equivalent for each acre irrigated and shall be further limited to a  
diversion of not to exceed 3 acre-feet per acre for  
each acre irrigated during the irrigation season of each year.

The use shall conform to such reasonable rotation system as may be  
ordered by the proper state officer.

A description of the place of use to which this right is appurtenant is  
as follows:

NE<sup>4</sup> NE<sup>4</sup> 4<sup>7</sup>

SEC 35

NW NW 30<sup>0</sup>

SW NW 5<sup>3</sup>

Sec. 1

T R

MACRO: 3 CHANGE ... PLACE OF USE ...  
.... FEBRUARY 26, 1979 ...  
.... 23740 ....

The well shall be maintained in accordance with the General Standards  
for the Construction and Maintenance of Water Wells in Oregon.

The right to use water for the above purpose is restricted to beneficial  
use on the lands or place of use described.

G- DEK  
M: \S\WP51\DEK-PGW

T-4152



RECEIVED

JUL 25 1995

JOHN H. KOTTKAMP  
ROBERT E. O'ROURKE  
STEPHEN M. BLOOM  
STEVEN L. HILL

KOTTKAMP & O'ROURKE  
ATTORNEYS AT LAW  
331 S.E. 2ND STREET  
P.O. BOX 490  
PENDLETON, OREGON 97801-0490

WATER RESOURCES DEPT.  
SALEM, OREGON  
TELEPHONE (503) 276-2141  
FAX (503) 276-6463

July 20, 1995

Mr. Dallas S. Miller  
Water Rights Specialist  
Oregon Water Resources Department  
158 12th Street, N.E.  
Salem, Oregon 97310-0210

Re: Files T-4152, T-4926, T-4927,  
T-4928, T-4929 and G-5209  
Permit No. G-10505

Dear Dallas:


This letter will confirm a telephone message I left on your answering machine on July 18, 1995. I first explained that the letter you sent June 5, 1995 was misaddressed. Hansell Brothers' correct address is "Route 1, Box 1710," Hermiston, Oregon. 97838

I then indicated to you that I would appreciate as soon as possible a time line from you as to when we can expect certification of the above-referenced permit. As I indicated, our client is quite anxious for the certification to occur as soon as possible.

Your earliest attention is appreciated.

Sincerely,

KOTTKAMP & O'ROURKE

  
Stephen M. Bloom

SMB:ch



RECEIVED

JOHN H. KOTTKAMP  
ROBERT E. O'ROURKE  
STEPHEN M. BLOOM  
STEVEN L. HILL

KOTTKAMP & O'ROURKE  
ATTORNEYS AT LAW  
331 S.E. 2ND STREET  
P.O. BOX 490  
PENDLETON, OREGON 97801-0490

JUL 24 1995  
WATER RESOURCES DEPT.  
SALEM, OREGON  
TELEPHONE (503) 276-2141  
FAX (503) 276-6463

July 19, 1995

Mr. Dallas S. Miller  
Water Rights Specialist  
Oregon Water Resources Department  
158 12th Street, N.E.  
Salem, Oregon 97310-0210

Re: Files T-4152, T-4926, T-4927,  
T-4928, T-4929 and G-5209  
Permit No. G-10505

Dear Dallas:

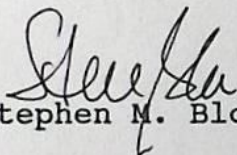
This letter will confirm a telephone message I left on your answering machine on July 18, 1995. I first explained that the letter you sent June 5, 1995 was misaddressed. Hansell Brothers' correct address is "Route 1, Box 1710," Hermiston, Oregon.

I then indicated to you that I would appreciate as soon as possible a time line from you as to when we can expect certification of the above-referenced permit. As I indicated, our client is quite anxious for the certification to occur as soon as possible.

Your earliest attention is appreciated.

Sincerely,

KOTTKAMP & O'ROURKE

  
Stephen M. Bloom

SMB:ch



August 8, 1995

---

WATER  
RESOURCES  
DEPARTMENT

---

STEVEN M BLOOM ATTORNEY  
PO BOX 490  
PENDLETON OR 97801-0490

re: Files T-4152, T-4926, T-4927, T-4928, T-4929 and G-10505

Dear Mr. Bloom,

Thank you for your letter of July 20, 1995 in regards to the Departments issuing certificates on the above referenced files. For the past few years the Department has been under a very heavy work load. Issuing certificates has not been a high priority. Holding a valid water right permit allows your client to use the water under the terms of that permit. The Departments efforts have been directed to water right applications so those folks could get the right to use water.

I began working on issuing certificates in May of this year. I have found a large number of files awaiting certificates. I felt, in the interest of fairness, those folks who submitted their claim of beneficial use and map first should get their certificate first. This is the approach I have taken.

I understand there may be special circumstances that would require attention to a certain file out of chronological order. I am asking folks to describe their situation if they request me to expedite their certificate.

At present I am working on files with claims of beneficial use and maps received in 1991. I find your clients claim of beneficial use and map were received by the Department May 30, 1995. I cannot, with any certainty, give you a date when your clients certificate might be issued.

If there are special circumstances that you feel I should consider, please write me a letter explaining them.



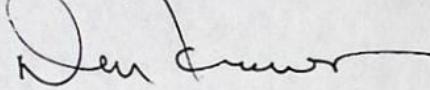
---

Commerce Building  
158 12th Street NE  
Salem, OR 97310-0210  
(503) 378-3739  
FAX (503) 378-8130



If I can be of further help, please let me know.

Sincerely,

A handwritten signature in dark ink, appearing to read "Don Knauer", with a long horizontal flourish extending to the right.

Don Knauer  
Program Representative

cc: Hansell Brothers, Inc.  
William I. Porfily, SCM Consultants, Inc.



June 5, 1995

HANSELL BROTHERS  
RT. 1, BOX 1796  
HERMISTON, OR 97838

REFERENCE: Files T-4152, T-4926, T-4927, T-4928, T-4929,  
AND G-5209

On MAY 30, 1995, we received the Claims of Beneficial Use and map submitted for THE ABOVE REFERENCED FILES AND PERMIT G-10505 in your name.

If you have any questions, please call the Water Rights Section at 378-3739.

Sincerely,

*Dallas S. Miller* tcb

DALLAS S. MILLER  
Water Rights Specialist

DSM:tcb

cc: DALE G. VANSCHOIACK, CWRE  
WILLIAM I. PORFILY, SCM CONSULTANTS, INC.



Commerce Building  
158 12th Street NE  
Salem, OR 97310-0210  
(503) 378-3739  
FAX (503) 378-8130



3522.018

25 May 1995

RECEIVED  
MAY 30 1995  
WATER RESOURCES DEPT.  
SALEM, OREGON

WATER RESOURCES DEPARTMENT  
158 12th Street Northeast  
Salem, Oregon 97301

Enclosed is the Final Proof Map and Beneficial Use Report for T-4926, T-4927, T-4928, T-4929, T-4152, and Permit G-10505. This final proof survey was done by our firm at the request of John Hansell of Hansell Brothers, Inc.

Sincerely,

SCM CONSULTANTS, INC.

*William I. Porfily*  
William I. Porfily

WIP/lk

Enclosures

cc: John Hansell  
Steve Bloom, Kottkamp & O'Rourke  
June Miller, Water Resources Department  
Tony Justus, Water Resources Department  
DG Van Schoiack  
BG Schwan File



BEFORE THE WATER RESOURCES DIRECTOR OF OREGON

UMATILLA COUNTY

IN THE MATTER OF THE APPLICATION )  
OF STAFFORD HANSELL FOR APPROVAL )  
OF A CHANGE IN PLACE OF USE OF )  
GROUND WATER )  
-----

ORDER APPROVING  
TRANSFER NO. 4152

On February 8, 1979, an application was filed in the office of the Water Resources Director by Stafford Hansell for approval of a change in place of use of ground water, pursuant to the provisions of ORS 537.705.

The certificate recorded at page 23740, Volume 17, State Record of Water Right Certificates, in the name of G. W. Redwine, describes a right for the use of not to exceed 0.50 cubic foot per second from a certain ground water aquifer for irrigation of a certain 20.0 acres in N $\frac{1}{2}$  SW $\frac{1}{4}$  NW $\frac{1}{4}$  and 20.0 acres in N $\frac{1}{2}$  SE $\frac{1}{4}$  NW $\frac{1}{4}$  of Section 36, Township 4 North, Range 27 East, W.M., with a date of priority of August 9, 1954.

Water for the said right is diverted from a well located 1884 feet South and 1315 feet East from the Northwest Corner of Section 36, being within the SW $\frac{1}{4}$  NW $\frac{1}{4}$  of Section 36, Township 4 North, Range 27 East, W.M.

The applicant herein, owner of the lands above described, proposes a change in place of use by severing the right from a certain 14.7 acres in the N $\frac{1}{2}$  SW $\frac{1}{4}$  NW $\frac{1}{4}$  and 20.0 acres in the N $\frac{1}{2}$  SE $\frac{1}{4}$  NW $\frac{1}{4}$  of the lands above described and, without loss of priority, to irrigate in lieu thereof a certain 2.1 acres in NE $\frac{1}{4}$  NE $\frac{1}{4}$  of Section 35, and 32.6 acres in NW $\frac{1}{4}$  NW $\frac{1}{4}$  of Section 36, Township 4 North, Range 27 East, W.M.

Mr. William I. Porfily, Watermaster, has filed a statement to the effect that the proposed change in place of use may be made without injury to existing rights.

No objections having been filed and it appearing that the proposed change in place of use may be made without injury to existing rights, the application should be approved.

NOW, THEREFORE, it hereby is ORDERED that the requested change in place of use, as described herein, without loss of priority, is approved.

It is FURTHER ORDERED that said water so transferred shall be applied to


V31, P156



beneficial use on or before October 1, 1980.

It is FURTHER ORDERED that upon proof satisfactory to the Water Resources Director of completion of works and beneficial use of water to the extent intended under the provisions of this order, the certificate of water right heretofore issued to G. W. Redwine and recorded at page 23740, Volume 17, State Record of Water Right Certificates, be canceled; and in lieu thereof a new confirming certificate of water right be issued to the applicant herein.

Dated at Salem, Oregon this 26th day of February, 1979.

  
James E. Sexson  
Director



POU -  $10 + 0.25(4.7) = 11.18$   
EXAM - 20.00

\$ 31.18

T-4152  
**RECEIVED**

FEB 8 1979

WATER RESOURCES DEPT.  
SALEM, OREGON

## Application for Transfer of Water Right

To the WATER RESOURCES DIRECTOR OF OREGON:

I, Stafford Hansell  
(Name of applicant)  
of RT 1 Box 1796, Hermiston  
(Mailing address) (City)  
State of Oregon, 97838, do hereby make application for change  
(Zip Code) (Phone number)  
Place of use.  
(In point of diversion; place of use; use heretofore made of the water)

1. Is the water right recorded in your name? No, G. W. Redwine  
(If not, give name)

2. Was your water right determined by Decree of Court? No If so, give title of proceedings  
(Yes or No)  
number of certificate

3. Was your water right acquired by Water Right Permit? Yes If so, give number  
(Yes or No)  
of permit U-649 Number of certificate U-836 23740  
Appt. G-736

NOTE: If the entire right of record is not directly involved in the requested change, only that part of the right that is directly involved should be considered in answering the balance of the questions on this form.

4. The source of water is a Well

5. What is the date of priority of your water right? August 9, 1954

6. The authorized point of diversion is located 1884 ft. S and 1315 ft. E from the NW  
(N. or S.) (E. or W.)  
corner of Sec. 36 being within the SW 1/4 NW 1/4 of Section 36 Tp. 4N R. 27E W. M.,  
(No. N. or S.) (No. E. or W.)  
in the county of Umatilla The name of the ditch used is

NOTE: Answer question if the application is for change in point of diversion.

7. The proposed point of diversion is located \_\_\_\_\_ ft. \_\_\_\_\_ and \_\_\_\_\_ ft. \_\_\_\_\_ from the \_\_\_\_\_  
(N. or S.) (E. or W.)  
corner of \_\_\_\_\_ being within the \_\_\_\_\_ 1/4 \_\_\_\_\_ 1/4 of Section \_\_\_\_\_ Tp. \_\_\_\_\_ R. \_\_\_\_\_ W. M.,  
(No. N. or S.) (No. E. or W.)  
in the county of \_\_\_\_\_ The name of the ditch to be used is \_\_\_\_\_



8. The use to which the water is applied is Irrigation  
(Irrigation, Mining, Power, Manufacturing, etc.)

Location of area irrigated, or place of use if other than irrigation:

Township North or South	Range E. or W. of Willamette Meridian	Section	List $\frac{1}{4}$ - $\frac{1}{4}$ of Section	Number Acres To Be Irrigated
4N	27E	36	N $\frac{1}{2}$ SW $\frac{1}{4}$ NW $\frac{1}{4}$	14.7
			N $\frac{1}{2}$ SE $\frac{1}{4}$ NW $\frac{1}{4}$	20.0

(If more space required, attach separate sheet)

9. Are you the legal owner of the above described lands? Yes  
(If not owner, explain your interest)

10. To your knowledge, has any portion of the water right above described undergone a period of five or more consecutive years of nonuse? No  
(Yes or No)

NOTE: Answer questions 11, 12 and 13 if application is for change in use or place of use.

11. Are the lands from which you propose to transfer your water right free of all encumbrances, including taxes, mortgages, liens, etc.? Yes  
(Answer Yes or No)

12. If not, give below a description of existing encumbrances:

NATURE OF ENCUMBRANCE	HELD BY	AMOUNT

13. The use to which the water is to be applied is Irrigation  
(Irrigation, power, mining, manufacturing, domestic supplies, etc.)

Location of area to be irrigated, or place of use if other than irrigation:

Township North or South	Range E. or W. of Willamette Meridian	Section	List $\frac{1}{4}$ - $\frac{1}{4}$ of Section	Number Acres To Be Irrigated
4N	27E	35	NE $\frac{1}{4}$ NE $\frac{1}{4}$	2.1
		36	NW $\frac{1}{4}$ NW $\frac{1}{4}$	32.6

(If more space required, attach separate sheet)



14. Reasons for the proposed changes are to change from Sideroll to Centerpivot irrigation.

15. Construction work will be completed on or before October 1, 1979

16. The water will be completely applied to the proposed use on or before October 1, 1980

Remarks

**NOTE:** THIS APPLICATION MUST BE ACCOMPANIED BY A MAP OR MAPS SHOWING THE BEFORE AND AFTER LOCATIONS OF THE POINT OF DIVERSION AND/OR PLACE OF USE, AS THE CASE MAY BE.

**AFFIDAVIT OF APPLICANT**

I, Stephen Harvee, the applicant herein, being first duly sworn, depose and say that I have read the above and foregoing application for transfer of water right; that I know the contents thereof and that the statements therein made are true and correct to the best of my knowledge and belief.

In Witness Whereof, I have hereunto set my hand this 5 day of July, 1979

Stephen Harvee  
(Name of applicant)

Subscribed and sworn to before me this 5 day of February, 1979

[Notarial Seal]



Janet H. Stark  
NOTARY PUBLIC FOR OREGON  
My commission expires 7-21-80



STATE OF OREGON  
COUNTY OF UMATILLA  
CERTIFICATE OF WATER RIGHT

**This Is to Certify, That** G. W. REDWINE

of Rt. 1, Box 74-A, Hermiston, State of Oregon, has made proof to the satisfaction of the STATE ENGINEER of Oregon, of a right to the use of the waters of a well

a tributary of Umatilla River, a tributary of Columbia River for the purpose of irrigation

under Permit No. U-649 of the State Engineer, and that said right to the use of said waters has been perfected in accordance with the laws of Oregon; that the priority of the right hereby confirmed dates from August 9, 1954,

that the amount of water to which such right is entitled and hereby confirmed, for the purposes aforesaid, is limited to an amount actually beneficially used for said purposes, and shall not exceed 0.50 cubic foot per second,

or its equivalent in case of rotation, measured at the point of diversion from the stream. The point of diversion is located in the SW $\frac{1}{4}$  NW $\frac{1}{4}$ , Section 36, Township 4 North, Range 27 East, W.M.

The amount of water used for irrigation, together with the amount secured under any other right existing for the same lands, shall be limited to one-eightieth of one cubic foot per second per acre, or its equivalent for each acre irrigated and shall be further limited to a diversion of not to exceed 3 acre feet per acre for each acre irrigated during the irrigation season of each year,

and shall conform to such reasonable rotation system as may be ordered by the proper state officer.

A description of the place of use under the right hereby confirmed, and to which such right is appurtenant, is as follows:

5.3 ~~4~~ -20 acres in the N $\frac{1}{2}$  SW $\frac{1}{4}$  NW $\frac{1}{4}$  .  
-20 acres in the N $\frac{1}{2}$  SE $\frac{1}{4}$  NW $\frac{1}{4}$  .  
Section 36  
Township 4 North, Range 27 East, W.M.

The right to the use of the water for the purposes aforesaid is restricted to the lands or place of use herein described.

WITNESS the signature of the State Engineer, affixed

this 28th day of March, 1958 .

LEWIS A. STANLEY

State Engineer





## *Water Resources Department*

### MILL CREEK OFFICE PARK

555 13th STREET N.E., SALEM, OREGON 97310

PHONE (503) 378-3066  
1-800-452-7813

December 3, 1980

Stafford Hansell  
Route 1, Box 1796  
Hermiston, OR 97838

REFERENCE: File No. T-4152

The notice of completion of works and use of water under the provisions of the order of the Water Resources Director approving water right transfer application number 4152, for a change in place of use of water from a well, was received and, in line with the general practice of this office, a survey will be made at a later date.

After the survey, proof may be made and certificate of water right issued covering the actual use of water as found by the engineer. (In case of irrigation, any lands described in the order that have not been irrigated will be automatically eliminated from the water right.)

In the meantime, the order will be evidence of the water right in question as long as the authorized beneficial use of water is continued.

Sincerely,

SAMUEL R. ALLISON  
Supervisor  
Transfer Section

SRA:wp  
cc: Steven P. Applegate, Watermaster  
0647A  
3141A

COPY



RECEIVED  
JAN 21 1981  
WATER RESOURCES DEPT  
SALEM, OREGON

NOTICE OF COMPLETION OF CHANGE IN

place of use from ground water

PURSUANT TO TRANSFER APPLICATION NO. 4152


I, Stafford Hanseel, hereby certify that completion  
of works and use of water to the extent intended within the provisions  
of the order of the Water Resources Director approving said water  
right transfer application was accomplished by July 1, 1980

1-18-81  
Date

Stafford Hanseel  
Signature

(Mail to the Water Resources Department, Salem, Oregon 97310.)





# HANSELL BROTHERS, INC.



File # T4152 att: Samuel R. Allison  
Work has been done on this  
application and the transfer completed.

RECEIVED  
DEC 01 1980  
WATER RESOURCES DEPT  
SALEM, OREGON

SINCERELY,

*Stafford Hansell*

STAFFORD HANSELL

*OK  
Jcy*



• RT. 1, BOX 1796 • HERMISTON, OREGON 97838 • (503) 567-7467



378-3066 or  
1-800-452-7813

November 4, 1980

Stafford Hansell  
Route 1, Box 1796  
Hermiston, OR 97838

Dear Mr. Hansell:

REFERENCE: File Number T-4152

Under the terms of the order of the Water Resources Director approving water right transfer application No. T-4152 in the name of Stafford Hansell for a change in change in place of use, point of diversion and/or use heretofore made of water, the time for completion expired on October 1, 1980.

If the authorized change was completed within the time allowed, the Water Resources Director should be so advised.

If the change was not completed, but has been prosecuted with reasonable diligence, an application form to request an extension of time may be secured from the Transfer Section of the Water Resources Department at the address listed above.

If you do not respond within sixty days, a survey will be scheduled to determine the actual use of water.

Sincerely,

SAMUEL R. ALLISON  
Supervisor  
Transfer Section

SRA:wpc  
2194A  
2794A



February 26, 1979

Stafford Hansell  
Route 1, Box 1796  
Hermiston, Oregon 97838

RE: File No. T-4152

Dear Mr. Hansell:

Enclosed is a certified copy of the order of the Water Resources Director approving water right transfer application No. 4152 for a change in place of use from ground water.

The time in which to accomplish completion of the works and beneficial use of water to the extent intended, as authorized by the order, expires on October 1, 1980. A form for reporting such completion of works and use of water is enclosed for your convenience.

You should give particular attention to the time limit for carrying out the change authorized by the enclosed order. The water right for any portion of an authorized change in use theretofore made or change in place of use NOT carried out within the time allowed, or within an extension thereof, will be lost. An extension of the time limit can be allowed only upon a showing that diligent effort has been made to complete the actual change within the time allowed.

Sincerely,

Wayne J. Overcash  
Water Rights Engineer

WJO:lcj  
cc: William I. Porfily, Watermaster





## STATE OF OREGON

## INTEROFFICE MEMO

TO: TRANSFERS, WATER RIGHTS DIVISION

DATE: Feb 15, 1979FROM: \*\* William I. Porfily, WatermasterSUBJECT: WATER RIGHT TRANSFER APPLICATION NO. 4152IN THE NAME OF Stafford Hansell

**RECEIVED**  
FEB 16 1979  
WATER RESOURCES DEPT.  
SALEM, OREGON

In my opinion the proposed change in place of use of water from a well  
MAY BE MADE WITHOUT INJURY ~~WOULD RESULT IN INJURY~~\* to an existing water right.

Headgate notices HAVE ~~HAVE NOT~~ been issued for diversion from the sources which  
serves this right.

If for change in point of diversion, is there any intervening point of diversion  
between the authorized and the proposed points of diversion? N/A  
(yes or no)

In my opinion, the order approving the subject transfer application should include  
the following in regard to the appropriator installing suitable measuring devices  
in the diversion works:

- ☒ (1) PRIOR to the diverting of water at the new point of diversion . . .  
☐ (2) When in the judgment of the watermaster it becomes necessary . . .

\* The approval of this transfer application would result in injury to other water  
rights because \_\_\_\_\_

\*\*

Bill Porfily  
Watermaster's signature or initials





*Water Resources Department*  
**MILL CREEK OFFICE PARK**

555 13th STREET N.E., SALEM, OREGON 97310

PHONE 378-3066

Files U-736, G-1778,  
G-2520, G-2818,  
G-2881, G-4231,  
G-5209, G-5598,  
G-7409, 40878,  
T-4152

March 23, 1979

Kottkamp and O'Rourke  
331 SE 2nd St., P.O. Box 490  
Pendleton, OR 97801

ATTN: Bob O'Rourke:

Dear Bob:

We have received your letter requesting copies of water rights for the holdings of Stafford Hansell.

Enclosed you will find copies of water right applications or permits and certificates where they apply and the accompanying maps. The status of each follows.

Applications No. G-1778, G-2881, and 40878 are completed as evidenced by certificates recorded at Pages 35395, 47196, and 40815, State Record of Water Right Certificates, respectively.

Application No. U-736 is complete as evidenced by the certificate recorded at Page 23740, State Record of Water Right Certificates; however, a change of place of use under transfer No. 4152 has been approved by Order of the Director.

Applications No. G-2520 and G-2818 are complete to the point that we have received signed proof of appropriations. Certificates have not been issued because there is apparently a transfer of rights intended. I have enclosed both applications and final proof maps for these two.

Applications No. G-4231 and G-7409 are most likely complete as far as the irrigation is concerned. They are set-up for field survey and this may have been completed by this time.

Applications No. G-5209 and G-5598 do not yet have permits issued. As you can probably tell by the copies, they contain a very minimum amount of information in light pencil. I understand that these are also awaiting another transfer so that the area to be irrigated can be determined.



Page Two  
Kottkamp and O'Rourke  
March 23, 1979

Because some of these applications have been awaiting further action since 1970, it would seem that something should be done in the not too distant future.

Total copies involved are 57. At the rate of \$1.00 for the first page and \$.25 for each additional, the total copy fee is \$15.00.


If you have further questions, please do not hesitate to contact me.

Sincerely,

  
DONALD R. BUELL  
Water Rights Engineer

DRB:tld





*Water Resources Department*  
MILL CREEK OFFICE PARK

555 13th STREET N.E., SALEM, OREGON 97310

PHONE 378-3066

February 9, 1979

Stafford Hansell  
Route 1, Box 1796  
Hermiston, Oregon 97838

RE: File No. T-4152

Dear Mr. Hansell:

Your water right transfer application for approval of a change in place of use of ground water, together with supporting data and payment of fees in the amount of \$31.18, was received on February 8, 1979. Our receipt No. 9016 is enclosed.

By copy of this letter, we are asking the watermaster for his usual report regarding the proposed change.

When examination of the application and supporting data has been completed, you will be advised of any matters requiring your further attention prior to consideration of the application for approval.

Please refer any correspondence to file No. T-4152.

Sincerely,

Wayne J. Overcash  
Water Rights Engineer

WJO:lcj  
cc: William I. Porfily, Watermaster



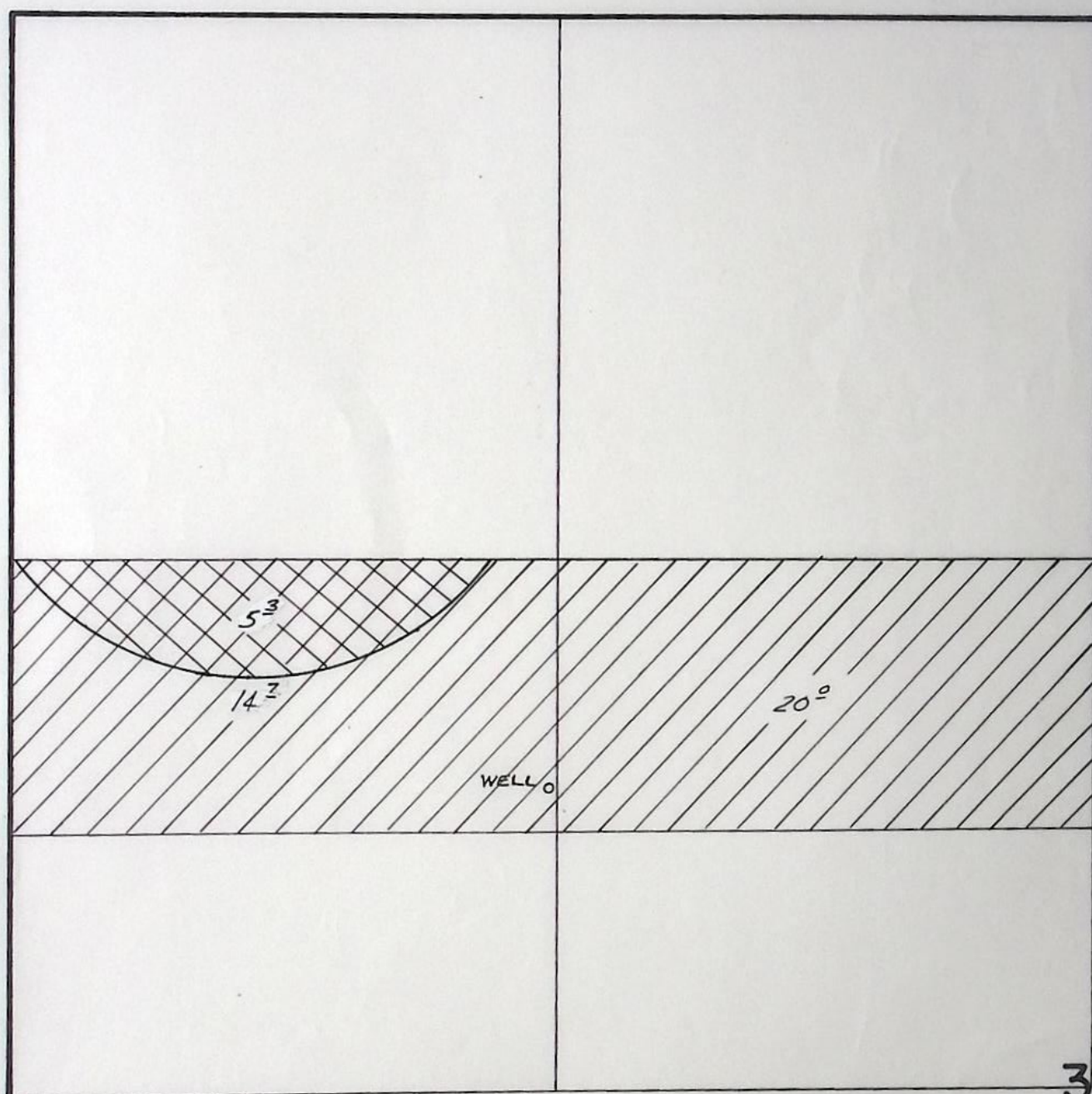
T-4152

T. 4N. R. 27E. W.M.

RECEIVED

FEB 8 1979

WATER RESOURCES DEPT.  
SALEM, OREGON



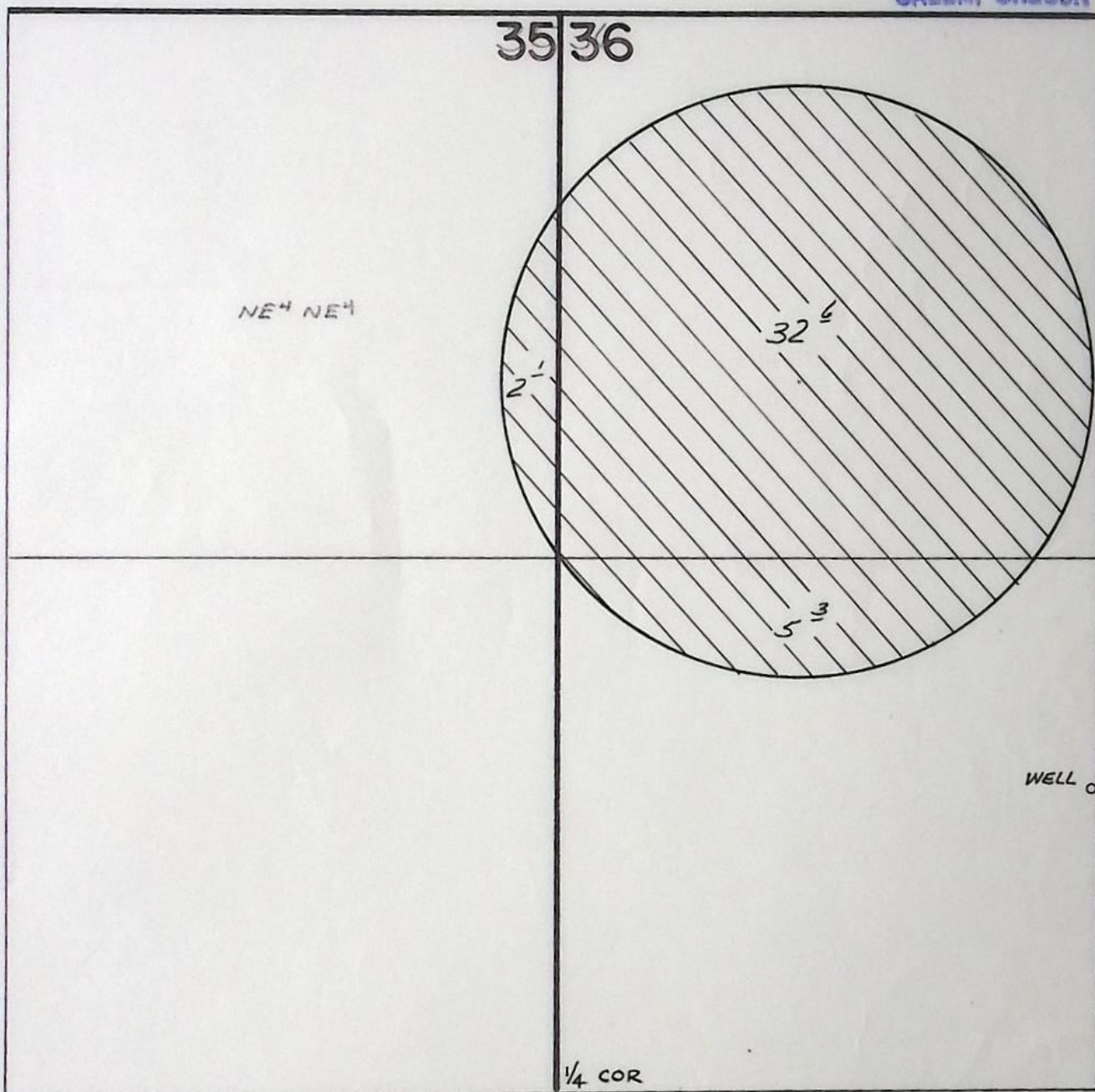


T-4152

T. 4N. R. 27E. W.M.

RECEIVED

FEB 8 1979  
WATER RESOURCES DEPT.  
SALEM, OREGON



A MAP TO ACCOMPANY A TRANSFER IN NAME OF  
STAFFORD HANSELL

TO