

Name Gerald C. Parsons

By \_\_\_\_\_

Address P.O. Box 26

Eagle Point, OR 97524

Change in POD

Date filed July 31, 1979

Date of hearing Jan 4, 1980

Place of hearing Medford

Date of order 1-3-80 Vol. 32, page 607

Date for application of water 10-1-81

Proof mailed \_\_\_\_\_

Proof received MAY 27 1982

Certificate issued \_\_\_\_\_ Vol. 45, page 50906

*to survey 2/80*

REMARKS

1266

DESCRIPTION OF WATER RIGHT

Name of stream Rogue River

Trib. of \_\_\_\_\_ County of Jackson

Use irrigation

Quantity of water \_\_\_\_\_ No. of acres 384

Name of ditch \_\_\_\_\_

Date of priority 1892

In name of Andrey Z. Parsons

Rogue River Adjudication, Vol. 13, page 366

App. No. \_\_\_\_\_ Per. No. \_\_\_\_\_ Cert. No. 32718

Certificate cancelled \_\_\_\_\_

Notation made on record by \_\_\_\_\_

FEE PAID

Date	Amount	Receipt No.
<u>7-31-79</u>	<u>85.00</u>	<u>13129</u>
TOTAL . . .		
	Cert. Fee	

*Medford Mail Tribune 7-29-79 pd 12/20/79 ck #3971*

FEE REFUNDED

Date	Amount	Check No.
<u>12-20-79</u>	<u>20<sup>48</sup></u>	<u>3970</u>

*EX 20-  
POD 15-  
PON 29 52  
64 52*

INDEX CARDS:

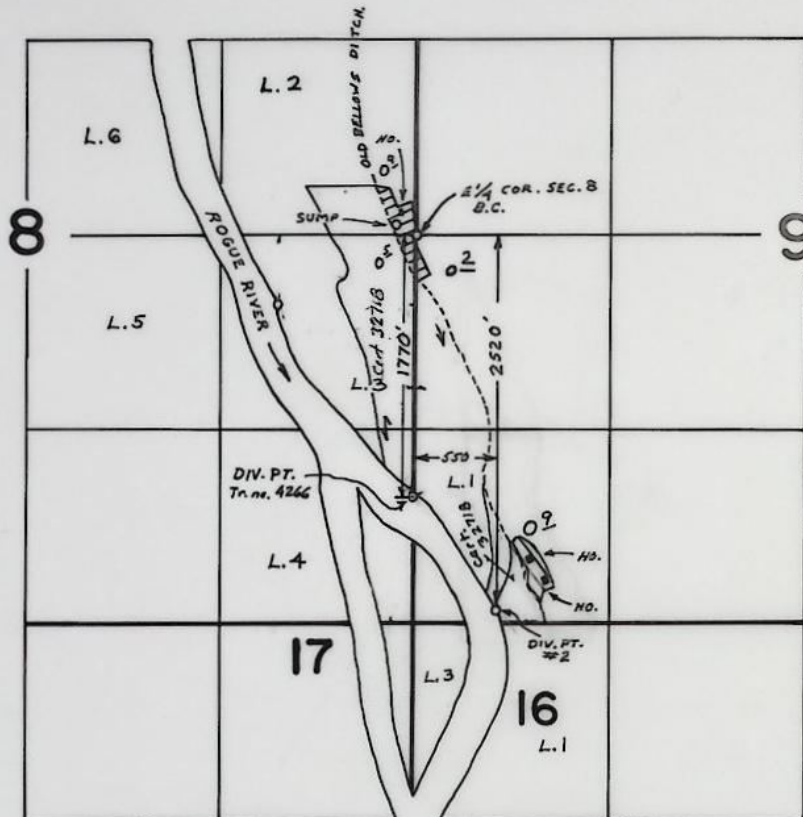
TO BE ENTERED WHERE CHECKED	Entered	Checked
<input checked="" type="checkbox"/> Name	<u>dig</u>	_____
<input checked="" type="checkbox"/> Stream	<u>dig</u>	_____
<input checked="" type="checkbox"/> Pt. of Div.	<u>dig</u>	_____
<input checked="" type="checkbox"/> Calendar	<u>dig</u>	_____
CHECKED TO RECORDS		
<input checked="" type="checkbox"/> Twp. & Rec.	<u>SPB</u>	_____
<input checked="" type="checkbox"/> Decree-vault	<u>LCX</u>	_____
<input checked="" type="checkbox"/> Decree-safe	<u>SPB</u>	_____
<input checked="" type="checkbox"/> Cert. of W/R	<u>SPB</u>	_____
Per. Folder	_____	_____
Chaindex	_____	_____
Cross Ref.	_____	_____
<input checked="" type="checkbox"/> Power Claim	<u>dig</u>	_____
<input checked="" type="checkbox"/> Abstracts	<u>dig</u>	_____

*Parsons*

W.R.I.S.	
Assembled <u>3-19-85</u> by <u>SD</u>	
Entered _____ by _____	
Verified _____ by _____	



T. 35 S., R. 1 W., W.M.



**FINAL PROOF SURVEY**

UNDER

Transfer No. 2981



Transfer No. 4266

Transfer No. 2647



Application No. .... Permit No. ....

IN NAME OF

AUDREY Z. PARSONS

Surveyed MAY 31 1978, by B. SUND

BEFORE THE WATER RESOURCES DIRECTOR OF OREGON

JACKSON COUNTY

IN THE MATTER OF THE APPLICATION )  
OF GERALD C. PARSONS FOR APPROVAL )  
OF A CHANGE IN POINT OF DIVERSION )  
OF WATER FROM ROGUE RIVER )  
-----

ORDER APPROVING  
TRANSFER NO. 4266

On July 31, 1979, an application was filed in the office of the Water Resources Director by Gerald C. Parsons for approval of a change in point of diversion of water from Rogue River, pursuant to the provisions of ORS 540.510 to 540.530.

The affected water right is described by the certificate recorded at page 32718, Volume 24, State Record of Water Right Certificates, in the name of Audrey Z. Parsons, as modified by Special Orders of the State Engineer dated January 3, 1973 and April 19, 1974, approving changes in place of use and point of diversion, and is for the use of not to exceed 1.03 cubic feet per second from Rogue River, under a priority date of 1892, for irrigation of a certain 3.5 acres in SE $\frac{1}{4}$  NE $\frac{1}{4}$  and 15.6 acres in NE $\frac{1}{4}$  SE $\frac{1}{4}$ , Section 8; and 8.6 acres in NW $\frac{1}{4}$  SW $\frac{1}{4}$  and 13.3 acres in SW $\frac{1}{4}$  SW $\frac{1}{4}$  of Section 9, Township 35 South, Range 1 West, W.M.

The authorized point of diversion is located 380 feet South and 880 feet West from the East Quarter Corner of Section 8, being within the NE $\frac{1}{4}$  SE $\frac{1}{4}$  of Section 8, Township 35 South, Range 1 West, W.M.

The applicant proposes to change the point of diversion therefrom to a point located 700 feet North and 260 feet West from the Southwest Corner of Section 9, being within the SE $\frac{1}{4}$  SE $\frac{1}{4}$  of Section 8, Township 35 South, Range 1 West, W.M.

Notice of the application, pursuant to ORS 540.520(2), was published in the Mail Tribune, a newspaper printed and having general circulation in Jackson County, Oregon, for a period of three weeks in the issues of November 12, 19 and 26, 1979.

Mr. David C. Hendrix, Watermaster, has filed a statement to the effect that the proposed change in point of diversion may be made without injury to existing rights.

No objections having been filed and it appearing that the proposed change in point of diversion may be made without injury to existing rights, the application should be approved.

NOW, THEREFORE, it hereby is ORDERED that the requested change in point of diversion, as described herein, without loss of priority, is approved.



It is FURTHER ORDERED that the quantity of water diverted at the new point of diversion shall not exceed the quantity of water available at the old point of diversion under the subject right.

It is FURTHER ORDERED that the following provisions shall be effective when in the judgment of the watermaster it becomes necessary to install headgates and measuring devices:

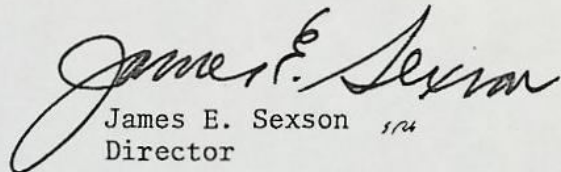
That the diversion works shall include an in line flow meter, a weir, or other suitable device for measuring the water to which the applicant is entitled;

That the type and plans of the measuring device be approved by the watermaster before the beginning of construction work and that the weir or measuring device be installed under the general supervision of said watermaster.

It is FURTHER ORDERED that the construction work shall be completed and the change in point of diversion of water made on or before October 1, 1981.

It is FURTHER ORDERED that the certificate recorded at page 32718, Volume 24, State Record of Water Right Certificates, is canceled; and upon proof satisfactory to the Water Resources Director of completion of works and beneficial use of water to the extent intended under the provisions of this order, a confirming certificate of water right shall be issued to the applicant herein.

Dated at Salem, Oregon this 3rd day of January, 1980.

  
James E. Sexson  
Director

ROGUE RIVER

WR T-0982-C1

\*\*\* OREGON WATER RESOURCES DEPARTMENT \*\*\*  
 \*\*\* WATER RIGHTS DIVISION \*\*\*  
 \*\*\* WATER RIGHT DATA INPUT FORM \*\*\*

PAGE 1  
 RUN ON: 3/20/81 AT: 9:08

WATER RIGHT NO. 1000042661 PERMIT NO. 013366 CERTIF. NO.  
 ORIG. NO. C000327181 PREV. NO. C000327181 SUPER. NO.

NAME: GERALD C. PARSONS

ADDRESS: PO BOX 26

CITY/STATE/ZIP/COUNTY: EAGLE POINT, OR 97524 15

STREAM-ID 15 1680

RIV. MI.

WM. DIST. 13 W.R. TYPE SC STATUS V

CANCEL YEAR----	CONSTR. COMPLT--> 0215 1980	YR. LAST USED----->	---	NEXT ACTION DUE-->	---
PRIORITY-----> 1231 1892	PUT TO USE-----> 0215 1980	LAST TRANS. DATE-->	---	LAST TRANS. TYPE-->	---
APPLICATION--> 0731 1979	SURVEYED-----> 0130 1981	EXAM. FEE----->	20.00	RECORDING FEE----->	15.00
PERMIT ISSUE--> 0103 1980	CONCURRENCE--> 0130 1981	CYCLE STATUS----->	---	REPORTED FLAG----->	---
CONSTR. STRT.--> 0103 1980	CERTIFIED-----> 0527 1982	CORRES. INIT.----->	---	CORRES. DATE----->	---

POINT-OF-DIVERSION DATA:  
 TWP/SP RGE SECT QTR/QTR STREAM-ID

3505 010W 8 D D 15 1680

RIV. MI.

RATE 0.940

STATUS S OR P

V P

\*\* REMARKS; ----->  
 \*\* DATED-->  
 \*\* POD: 880' N FM SW COR S 9.  
 \*\* CHANGES POD PART OF C-32718.  
 \*\* RR & CONF C-50906

PLACE-OF-USE DATA:  
 TWP/SP RGE SECT QTR/QTR CNTY USE % CNSMTV ACRES STATUS S OR P

3505	010W	08	A D	15	1R	100	3.50	V	P
		08	D A				15.60		
		09	C B				8.60		
		09	C C				13.30		

50906

W.R.I.S.

Assembled 3-19-85 by SGM

Entered \_\_\_\_\_ by \_\_\_\_\_

Verified \_\_\_\_\_ by \_\_\_\_\_



RECEIVED

NOV 10 1979

RECEIVED

SEP 27 1979

RECEIVED

JUL 31 1979

OCT 22 1979  
WATER RESOURCES DEPT  
SALEM, OREGON

WATER RESOURCES DEPT  
SALEM, OREGON

WATER RESOURCES DEPT  
SALEM, OREGON

## Application for Transfer of Water Right

RECEIVED

AUG 30 1979

WATER RESOURCES DEPT.  
SALEM, OREGON

To the WATER RESOURCES DIRECTOR OF OREGON:

I, Gerald C. Parsons

(Name of applicant)

of P. O. Box 26, Eagle Point,  
(Mailing address) (City)

State of Oregon, 97524, 826-3574, do hereby make application for change  
(Zip Code) (Phone number)

in point of diversion.

(In point of diversion; place of use; use heretofore made of the water)

1. Is the water right recorded in your name? No. Audrey Z. Parsons.  
(If not, give name)

2. Was your water right determined by Decree of Court? Yes. If so, give title of proceedings  
(Yes or No)

Rogue River Decree number of certificate 32718

3. Was your water right acquired by Water Right Permit? Yes. If so, give number  
(Yes or No)  
of permit                      Number of certificate                     

NOTE: If the entire right of record is not directly involved in the requested change, only that part of the right that is directly involved should be considered in answering the balance of the questions on this form.

4. The source of water is Rogue River.

5. What is the date of priority of your water right? 1892.

6. The authorized point of diversion is located 470 ft. S. and 940 ft. W. from the E $\frac{1}{4}$   
(N. or S.) (E. or W.)  
corner of Sec. 8 being within the NE  $\frac{1}{4}$  SE  $\frac{1}{4}$  of Section 8 Tp. 35 S. R. 1 W. W. M.,  
(No. N. or S.) (No. E. or W.)  
in the county of Jackson. The name of the ditch used is pump.

NOTE: Answer question if the application is for change in point of diversion.

7. The proposed point of diversion is located 200 ft. N. and 260 ft. E. from the SW  
(N. or S.) (E. or W.)  
corner of Sec. 9 being within the SE  $\frac{1}{4}$  SE  $\frac{1}{4}$  of Section 8 Tp. 35 S. R. 1 W. W. M.,  
(No. N. or S.) (No. E. or W.)  
in the county of Jackson. The name of the ditch to be used is pump.



8. The use to which the water is applied is irrigation.  
(Irrigation, Mining, Power, Manufacturing, etc.)

Location of area irrigated, or place of use if other than irrigation:

Township North or South	Range E. or W. of Willamette Meridian	Section	List $\frac{1}{4}$ - $\frac{1}{4}$ of Section	Number Acres To Be Irrigated
35 S.	1 W.	8	SE $\frac{1}{4}$ NE $\frac{1}{4}$	3.5 acres
35 S.	1 W.	8	SE $\frac{1}{4}$ SE $\frac{1}{4}$ NE $\frac{1}{4}$ SE $\frac{1}{4}$ Lot 3	15.6 acres
35 S.	1 W.	9	NW $\frac{1}{4}$ SW $\frac{1}{4}$	8.6 acres
35 S.	1 W.	9	SW $\frac{1}{4}$ SW $\frac{1}{4}$	13.3 acres
				41.0

(If more space required, attach separate sheet)

10-1-79 phone call to John Cummins: Mr. Parsons owns all 41 acres as shown on C-32718.

9. Are you the legal owner of the above described lands? Yes.  
(If not owner, explain your interest)

10. To your knowledge, has any portion of the water right above described undergone a period of five or more consecutive years of nonuse? No.  
(Yes or No)

NOTE: Answer questions 11, 12 and 13 if application is for change in use or place of use.

11. Are the lands from which you propose to transfer your water right free of all encumbrances, including taxes, mortgages, liens, etc.?   
(Answer Yes or No)

12. If not, give below a description of existing encumbrances:

NATURE OF ENCUMBRANCE	HELD BY	AMOUNT

13. The use to which the water is to be applied is   
(Irrigation, power, mining, manufacturing, domestic supplies, etc.)

Location of area to be irrigated, or place of use if other than irrigation:

Township North or South	Range E. or W. of Willamette Meridian	Section	List $\frac{1}{4}$ - $\frac{1}{4}$ of Section	Number Acres To Be Irrigated

(If more space required, attach separate sheet)

14. Reasons for the proposed changes are to better facilitate the use of water.

15. Construction work will be completed on or before October 1, 1980.

16. The water will be completely applied to the proposed use on or before October 1, 1981.

Remarks Advertising Notices should be placed in the Medford "Mail Tribune"  
Medford, Oregon 97501.

Application corrections approved by Gerald C. Parsons 9/26-79

NOTE: THIS APPLICATION MUST BE ACCOMPANIED BY A MAP OR MAPS SHOWING THE BEFORE AND AFTER LOCATIONS OF THE POINT OF DIVERSION AND/OR PLACE OF USE, AS THE CASE MAY BE.

#### AFFIDAVIT OF APPLICANT

I, Gerald C. Parsons, the applicant herein, being first duly sworn, depose and say that I have read the above and foregoing application for transfer of water right; that I know the contents thereof and that the statements therein made are true and correct to the best of my knowledge and belief.

In Witness Whereof, I have hereunto set my hand this 30th day of July, 1979

Gerald C. Parsons  
(Name of applicant)

Subscribed and sworn to before me this 30 day of July, 1979.

[Notarial Seal]

John F. Cummins  
NOTARY PUBLIC FOR OREGON

My commission expires 21 January 1980



POD  
POU  
USE  
Add'l POD

County Jackson

1. Name Gerald C. Parsons

2. Source of Supply Rogue River, Trib of Pacific Ocean.

3. Use irrigation

4. Amount of Water Priority Date 1892

5. Proposed Point of Diversion ~~880' N E 0~~ 700 ft N E 260 ft W → from the SW

corner of Section 9, being within the SE SE of Section 8,  
T35S, R1W, WM

6. Completion Date 10-1-81

7. Place of Use:

[illegible]

RECEIVED

FEB 15 1980

WATER RESOURCES DEPT  
SALEM, OREGON

NOTICE OF COMPLETION OF CHANGE IN

point of diversion of water from Rogue River

PURSUANT TO TRANSFER APPLICATION NO. 4266

I, Gerald C. PARSONS, hereby certify that completion of works and use of water to the extent intended within the provisions of the order of the Water Resources Director approving said water right transfer application was accomplished by 2-12, 1980

2-12-80

Date

Gerald C. Parsons

Signature

(Mail to the Water Resources Department, Salem, Oregon 97310.)

ok  
G.C.P.



NOTICE OF WATER RIGHT TRANSFER APPLICATION NO. 4266

The Water Resources Director of Oregon has received and filed an application by Gerald C. Parsons for approval, without loss of priority, of a change in point of diversion of water under a certain water right.

The affected water right is described by the certificate recorded at page 32718, Volume 24, State Record of Water Right Certificates, in the name of Audry Z. Parsons, as modified by Special Orders of The State Engineer dated Jan. 3, 1973 & April 19, 1974, approving changes in place of use & point of diversion, and is for the use of not to exceed 1.03 cubic feet per second from Rogue River, under a priority date of 1892, for irrigation of a certain 3.5 ac in SE $\frac{1}{4}$  NE $\frac{1}{4}$  & 15.6 ac in NE $\frac{1}{4}$  SE $\frac{1}{4}$ , Sec 8; & 8.6 ac in NW $\frac{1}{4}$  SW $\frac{1}{4}$  & 13.3 ac in SW $\frac{1}{4}$  SW $\frac{1}{4}$ , Sec 9, T 35S, R 1W, WM.

# 2  
is not  
to be  
moved

The authorized points of diversion are located (1) 380 ft S & 880 ft W & (2) 2620 ft S & 440 ft E, both from the E $\frac{1}{4}$  Corner of Sec 8, being within the (1) NE $\frac{1}{4}$  SE $\frac{1}{4}$  of Sec 8 & (2) SW $\frac{1}{4}$  SW $\frac{1}{4}$  of Sec 9, T 35S, R 1W, WM.

The applicant proposes to change the points of diversion therefrom to one point located 700 ft N & 260 ft W from the SW Corner of Sec 9, being within the SE $\frac{1}{4}$  SE $\frac{1}{4}$  of Sec 8, T 35S, R 1W, WM.

Pursuant to ORS 540.520(2), a hearing is scheduled for 9:30 a.m. on Thursday, January 4, 1980, at the Jackson County Courthouse, Medford, Oregon. Any objection to the proposed change must be prepared in writing: one copy to be served on the applicant at PO Box 26, Eagle Point, OR 97524; and one copy filed in the office of the Water Resources Director, Salem, OR 97310, together with a \$10 filing fee, at least 10 days prior to the date set for hearing. Rules for filing objections will be furnished upon request.

IF NO OBJECTIONS ARE FILED, THE APPLICATION MAY BE APPROVED BY THE WATER RESOURCES DIRECTOR WITHOUT A HEARING.

Dated at Salem, Oregon this 6th day of November, 1979.

James E. Sexson, Director *SRB*

*printings of 11-19826 changed to reflect one ROD, not 3.  
per phone call from w/r office.*

*SRB  
11-16-79*



## STATE OF OREGON

## INTEROFFICE MEMO

TO: TRANSFERS, WATER RIGHTS DIVISION

DATE: August 9, 1979FROM: \*\* David C. Hendrix, WatermasterSUBJECT: WATER RIGHT TRANSFER APPLICATION NO. 4266IN THE NAME OF Gerald C. Parsons

RECEIVED  
AUG 10 1979  
WATER RESOURCES DEPT  
SALEM, OREGON

In my opinion the proposed change in point of diversion from Rogue River  
MAY BE MADE WITHOUT INJURY ~~WOULD RESULT IN INJURY~~ to an existing water right.

Headgate notices ~~ARE~~ HAVE NOT been issued for diversion from the sources which  
serves this right.

If for change in point of diversion, is there any intervening point of diversion  
between the authorized and the proposed points of diversion? No  
(yes or no)

In my opinion, the order approving the subject transfer application should include  
the following in regard to the appropriator installing suitable measuring devices  
in the diversion works:

- (1) PRIOR to the diverting of water at the new point of diversion . . .  
  X   (2) When in the judgment of the watermaster it becomes necessary . . .

\* The approval of this transfer application would result in injury to other water  
rights because None

\*\* David C. Hendrix  
Watermaster's signature or initials



**NOTICE OF WATER RIGHT TRANSFER  
APPLICATION NO. 4266**

The Water Resources Director of Oregon has received and filed an application by Gerald C. Parsons for approval, without loss of priority, of a change in point of diversion of water under a certain water right.

The affected water right is described by the certificate recorded at page 32718, Volume 24, State Record of Water Right Certificates, in the name of Audrey Z. Parsons, as modified by Special Orders of The State Engineer dated Jan. 3, 1973 & April 19, 1974, approving changes in place of use & point of diversion, and is for the use of not to exceed 1.03 cubic feet per second from Rogue River, under a priority date of 1892, for irrigation of a certain 3.5 ac in SE 1/4 NE 1/4 & 15.6 ac in NE 1/4 SE 1/4, Sec 8; & 8.6 ac in NW 1/4 SW 1/4 & 13.3 ac in SW 1/4 SW 1/4, Sec 9, T 35S, R 1W, WM.

The authorized point of diversion is located 380 ft S & 880 ft W from the E 1/4 Corner of Sec 8, being within the NE 1/4 SE 1/4 of Sec 8 T 35S, R 1W, WM.

The applicant proposes to change the point of diversion therefrom to a point located 700 ft N & 260 ft W from the SW Corner of Sec 9, being within the SE 1/4 SE 1/4 of Sec 8, T 35S, R 1W, WM.

Pursuant to ORS 540.520(2), a hearing is scheduled for 9:30 a.m. on Thursday, January 4, 1980, at the Jackson County Courthouse, Medford, Oregon. Any objection to the proposed change must be prepared in writing: one copy to be served on the applicant at PO Box 26, Eagle Point, OR 97524; and one copy filed in the office of the Water Resources Director, Salem, OR 97310, together with a \$10 filing fee, at least 10 days prior to the date set for hearing. Rules for filing objections will be furnished upon request.

IF NO OBJECTIONS ARE FILED, THE APPLICATION MAY BE APPROVED BY THE WATER RESOURCES DIRECTOR WITHOUT A HEARING.

Dated at Salem, Oregon this 6th day of November, 1979.

James E. Sexson,  
Director

**Affidavit of Publication**

**RECEIVED**

NOV 30 1979

WATER RESOURCES DEPT  
SALEM, OREGON

State of Oregon, }  
County of Jackson } ss.

1. Lynn Smith, being first duly

sworn, depose and say that I am the \_\_\_\_\_  
(OWNER, EDITOR, PUBLISHER, MANAGER.)

**Principal Clerk**

ADVERTISING MANAGER, PRINCIPAL CLERK, PRINTER OR PRINTER'S FOREMAN

of Medford Mail Tribune, a newspaper of general circulation, as defined by ORS 193,010 and 193,020; printed and published at Medford in the aforesaid county and state;

that the Notice of Water Right Transfer #4266

\_\_\_\_\_, a printed copy of which is hereto annexed, was published in the entire issue of said newspaper for 3 successive and consecutive weeks in the

following issues Nov. 12, 19, 26, 1979

(HERE SET FORTH DATES OF ISSUES IN WHICH THE SAME WAS PUBLISHED)

Lynn Smith

Subscribed and sworn to before me this 29th day of Nov., 1979

James J. Osborn  
NOTARY PUBLIC FOR OREGON

My Commission expires 21st day of May, 1981

OK  
502b



## *Water Resources Department*

### MILL CREEK OFFICE PARK

555 13th STREET N.E., SALEM, OREGON 97310

PHONE 378-3066

October 5, 1979

Gerald C. Parsons  
P.O. Box 26  
Eagle Point, Oregon 97524

RE: File No. T-4266

Dear Mr. Parsons:

A transfer (No. 2647) for change in point of diversion and place of use approved in 1973 authorized two points of diversion. Even if the point you are now using is not one of these, item No. 6 on the application must list both authorized points, and not your present point. I am enclosing a copy of the order approving transfer No. 2647 and the map submitted with that application. The changes marked in red on the map show your property and diversion points as they now appear on our records.

Please submit a new map showing the information as it appears on this map.

Item No. 8 should show the 15.6 acres as being in the NE $\frac{1}{4}$  SE $\frac{1}{4}$  and SE $\frac{1}{4}$  SE $\frac{1}{4}$  (Lot 3), Section 8, T 35S, R 1W, W.M.

Please correct items 6 and 8 of the enclosed application and return it with your new map.

Sincerely,

Samuel R. Allison  
Supervisor  
Transfer Section

SRA:lcj  
cc: David C. Hendrix, Watermaster





STATE OF OREGON

INTEROFFICE MEMO

TO: David C. Hendrix, Watermaster

DATE: September 13, 1979

FROM: Sam Allison, Transfer Engineer

SUBJECT: Transfer File No. 4266

Enclosed are the application and supporting map submitted by Gerald C. Parsons for a change in point of diversion from Rogue River under certificate 32718. Also enclosed are maps from prior transfers.

I have marked on the map numbered T-2981 those changes that resulted from transfers P-72, T-2647 & T-2981. It would appear that the acreages on item No. 8 should be those on my map.

Please check and, if the figures are correct, have Mr. Parsons correct the application and show the lands on his map No. T-4266.

Thanks,  
Sam

lcj



## *Water Resources Department*

### MILL CREEK OFFICE PARK

555 13th STREET N.E., SALEM, OREGON 97310

PHONE 378-3066

August 7, 1979

Gerald C. Parsons  
P.O. Box 26  
Eagle Point, Oregon 97524

RE: File No. T-4266

Dear Mr. Parsons:

Your water right transfer application for approval of a change in point of diversion of water from Rogue River, together with supporting data and fees in the amount of \$85, was received on July 31, 1979. Our receipt No. 13129 is enclosed.

By copy of this letter, we are asking the watermaster for his usual report regarding the proposed change.

The descriptions on your application and map of the proposed point of diversion locate it 260 feet East of the Section line on the application and 260 feet West on the map. I am returning the application and map for correction.

When examination of the application and supporting data has been completed, you will be advised of any matters requiring your further attention prior to consideration of the application for approval.

Please refer any correspondence to file No. T-4266.

Sincerely,

Samuel R. Allison  
Supervisor  
Transfer Section

SRA:lcj  
cc: David C. Hendrix, Watermaster



T. 35 S, R. 1 W, WM

SCALE 4" = 1 MILE

Gerald C. Parsons

T-4266

RECEIVED

OCT 22 1979

WATER RESOURCES DEPT  
SALEM, OREGON*Superseded*  
10-22-79

RECEIVED

AUG 30 1979

WATER RESOURCES DEPT.  
SALEM, OREGON

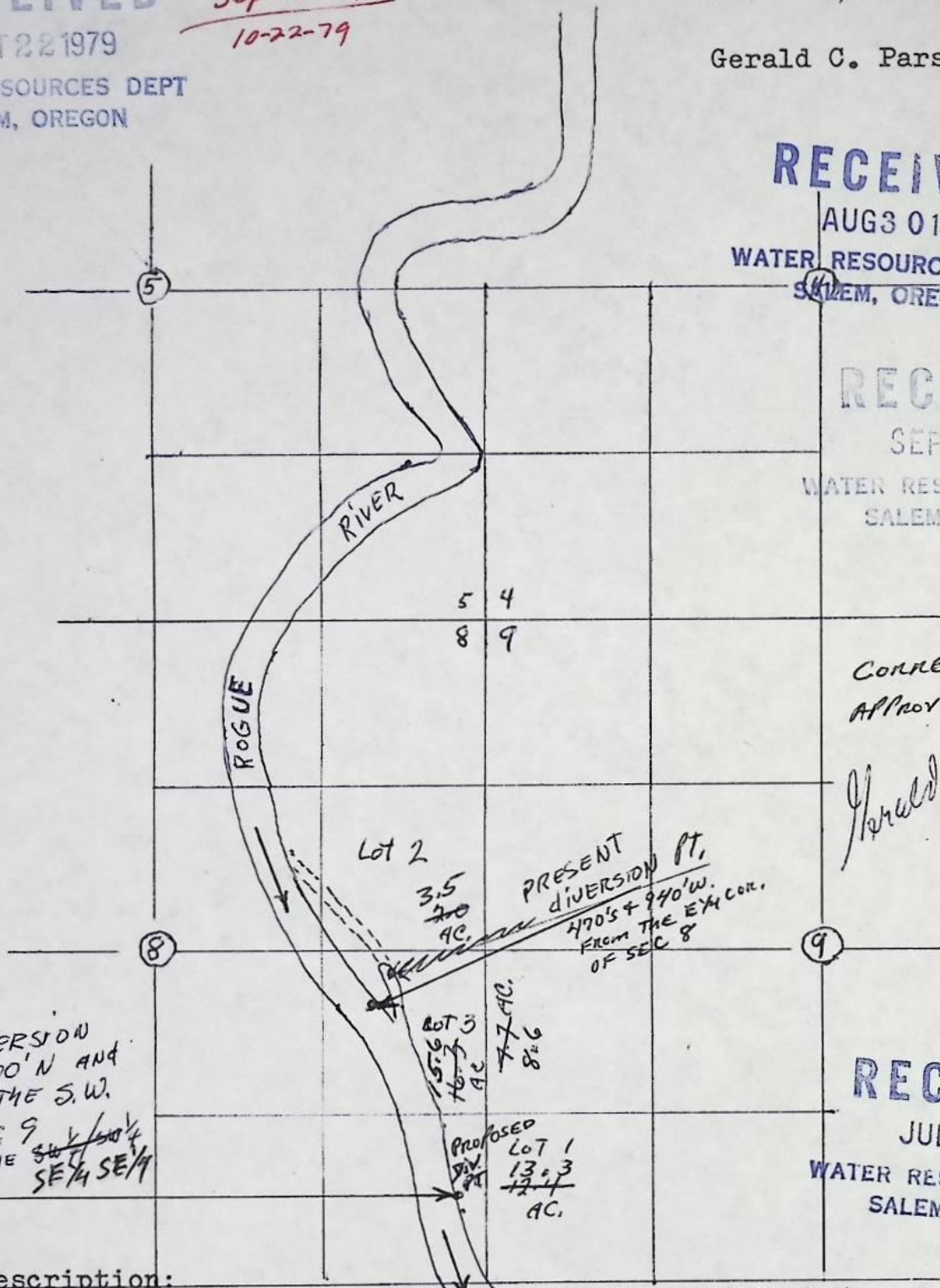
RECEIVED

SEP 27 1979

WATER RESOURCES DEPT  
SALEM, OREGON

N

N

CORRECTIONS  
APPROVED BY  
*Gerald C. Parsons*  
9-26-79

RECEIVED

JUL 31 1979

WATER RESOURCES DEPT  
SALEM, OREGON

PROPOSED DIVERSION  
IS LOCATED 700' N AND  
260' W FROM THE S.W.  
CORNER OF SEC 9  
BEING WITHIN THE SE 1/4  
OF SEC 9

Legal land description:

beginning AT A POINT 1195' WEST OF THE NORTHEAST CORNER OF THE NORTHWEST QUARTER OF THE SOUTHWEST QUARTER OF SECTION 9, TOWNSHIP 35 SOUTH, RANGE 1 WEST OF THE WILLAMETTE MERIDIAN, JACKSON COUNTY, OREGON; THENCE WEST 125' TO THE SOUTHEAST CORNER OF GOVERNMENT LOT 2, SECTION 8, SAID TOWNSHIP AND RANGE; THENCE NORTH 5 CHAINS; THENCE WEST 10 CHAINS; THENCE SOUTH 5 CHAINS; THENCE WEST ALONG THE SOUTH LINE OF SAID LOT 2 TO THE EAST LINE OF ROGUE RIVER; THENCE SOUTHEASTERLY ALONG THE EASTERLY LINE OF ROGUE RIVER TO THE SOUTH LINE OF ~~ROGUE RIVER~~ SECT 9, TO A POINT THAT BEARS WEST 335' FROM THE SOUTHWEST CORNER OF THE SOUTHEAST QUARTER (OVER)

of the South West Quarter of said Sect. 9; Thence North  
Westerly to the point of beginning.

RECEIVED

AUG 10 1979

WATER RESOURCES DEPT.  
SALEM, OREGON

RECEIVED

AUG 10 1979

WATER RESOURCES DEPT.  
SALEM, OREGON