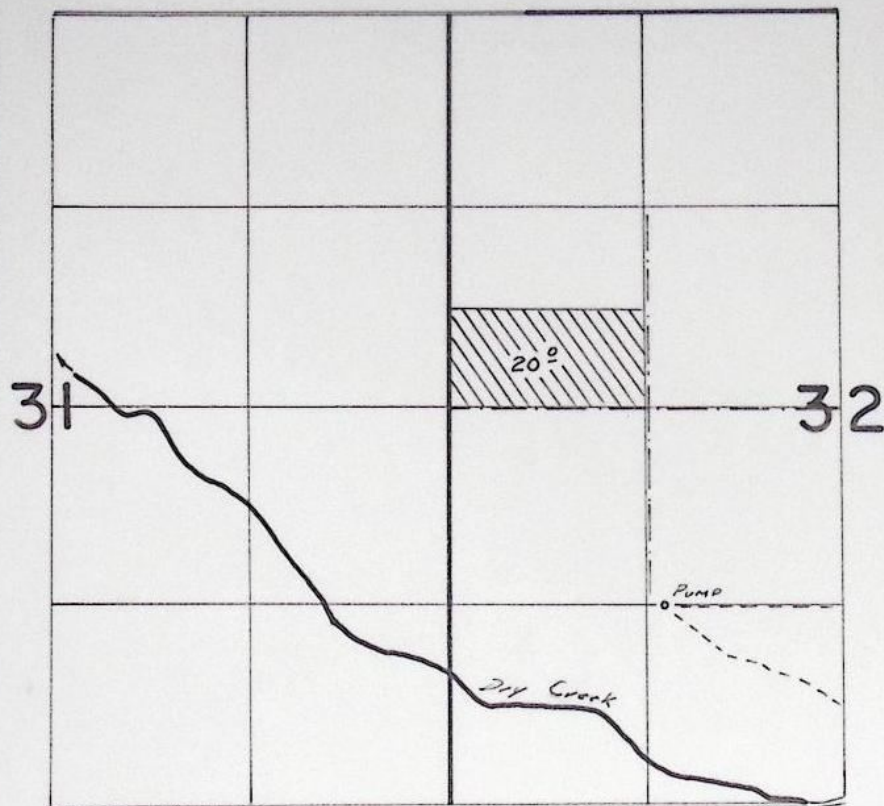


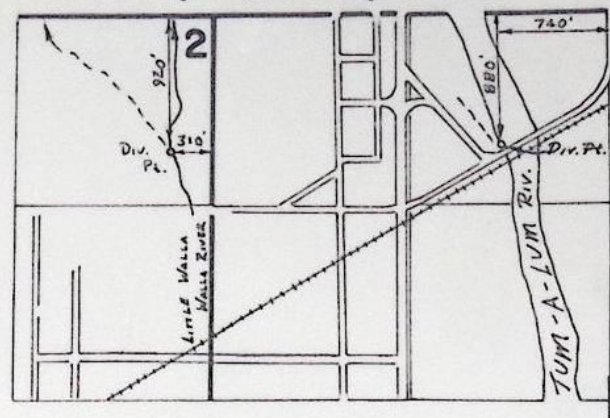




T. 6N., R. 35E., W. M.



T. 5N., R. 35E., W. M.



FINAL PROOF SURVEY  
UNDER

TRANSFER 4356

IN NAME OF

HERBERT H. HENDRICKS

Surveyed June 22, 1983, by K. C. Church



FINAL PROOF ON  
SURFACE WATER

APPLICATION No. T-4356

PERMIT No. \_\_\_\_\_

INFO NAME: HERBERT H. HENDRICKS

ADDRESS: PT. 3 BOX 19 MILTON-FREEWATER

TALKED TO: RON & SCOTT HENDRICKS

SOURCES: LITTLE WALLA WALLA RIVER HUDSON BAY DITCH

REMARKS: They only use 2 line per 40 acres. Sometimes when the ditch runs though with water in it, the stock drinks the water.

SYSTEM: \_\_\_\_\_

DIV. PT. HUDSON BAY DITCH

METER: N/A

PUMP: MAKE: JACUZZI Cornwell

TYPE: CDD CDD

SUCTION SIZE: 4 6

DISCHARGE SIZE: 5 4

MODEL No.: \_\_\_\_\_

RATING: \_\_\_\_\_

MOTOR: MAKE: Century Marathon

TYPE: \_\_\_\_\_

HP: 30 60

RPM: 3520 3535

SPRINKLER SYSTEM: \_\_\_\_\_

MAINLINE NO. FEET: 1320 1320

SIZE: 8 8

TYPE: PVC PVC

LATERALS NO. FEET: 2640

SIZE: 3

TYPE: HANDLINE

SPRINKLERS NO. HEADS: 66

MAKE: RB

NOZZLE SIZE: 5/32 X 0

MAXIMUM: 66

IN OPERATION MEAN PRESSURE: \_\_\_\_\_

MAXIMUM NO. OF HEADS: \_\_\_\_\_

LIST: SUCTION \_\_\_\_\_

DISCHARGE: + 25

USE: FRUIT TREES

TIE: SURVEYED ON: NZ-5MM-71

CORNER \_\_\_\_\_

SURVEY COR. DES. \_\_\_\_\_

William R. Chasal  
WATER RIGHTS EXAMINER

DATE: 6-22-83



: POD  
POU  
USE  
Add'1 POD

County Umatilla

1. Name Herbert H. Hendricks  
Address Rt. 3, Box 19, Milton-Freewater, OR 97862

2. Source of Supply Little Ulla Ulla River, Trib of \_\_\_\_\_

3. Use stock & irrigation 20%

4. Amount of Water 1 1/2 miner's inches Priority Date Feb. 16, 1903

5. Proposed Point of Diversion \_\_\_\_\_

7. Place of Use:

[illegible]



RECEIVED

JAN 2 1980

WATER RESOURCES DEPT  
SALEM, OREGON

T-4356

Leah

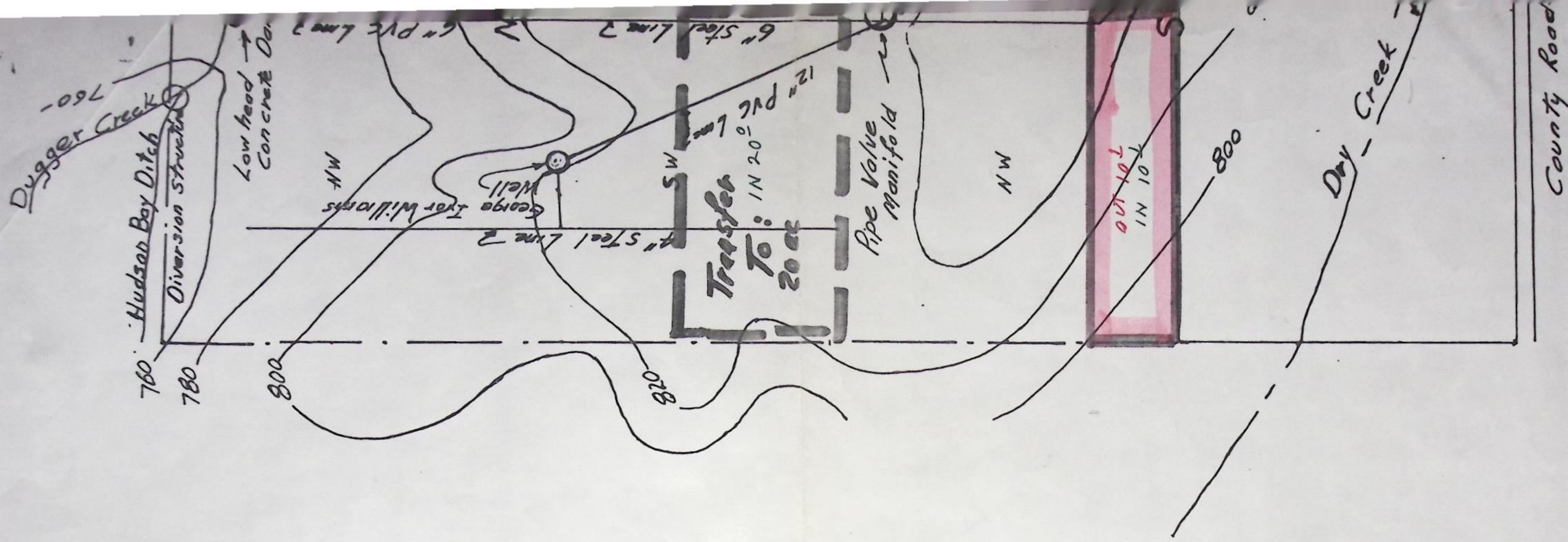
Hudson Bay Dutch Water

Certifikat 13083

1307 ans - Pring

Herbert H. Hendricks

Q + 3 B.x 14





BEFORE THE WATER RESOURCES DIRECTOR OF OREGON

UMATILLA COUNTY

IN THE MATTER OF THE APPLICATION OF )  
HERBERT H. HENDRICKS FOR APPROVAL )  
OF A CHANGE IN PLACE OF USE OF WATER)  
-----

ORDER APPROVING  
TRANSFER NO. 4356

On January 2, 1980, an application was filed in the office of the Water Resources Director by Herbert H. Hendricks for approval of a change in place of use of water from Little Walla Walla River, pursuant to the provisions of ORS 540.510 to 540.530.

The certificate recorded at page 13083, Volume 12, State Record of Water Right Certificates, in the name of Milton-Freewater & Hudson Bay Irrigation Company, describes a right which includes the use of not to exceed one and one-half miner's inches per acre from Little Walla Walla River for stock use and for irrigation of a certain 20.0 acres in NW $\frac{1}{4}$  SE $\frac{1}{4}$  of Section 32, Township 6 North, Range 35 East, W.M., with a date of priority of February 16, 1903.

Water for the said right is diverted, through the Hudson Bay Ditch, from a point located 920 feet South and 310 feet West from the Northeast Corner of Section 2, being within the NE $\frac{1}{4}$  NE $\frac{1}{4}$  of Section 2, Township 5 North, Range 35 East, W.M.

The applicant herein, owner of the lands above described, proposes to sever the right therefrom and, without loss of priority, to irrigate in lieu thereof a certain 20.0 acres in the SW $\frac{1}{4}$  NW $\frac{1}{4}$  of said Section 32.

Mr. Steven P. Applegate, Watermaster, has filed a statement to the effect that the proposed change in place of use may be made without injury to existing rights.

No objections having been filed and it appearing that the proposed change in place of use may be made without injury to existing rights, the application should be approved.

NOW, THEREFORE, it hereby is ORDERED that the requested change in place of use, as described herein, without loss of priority, is approved.

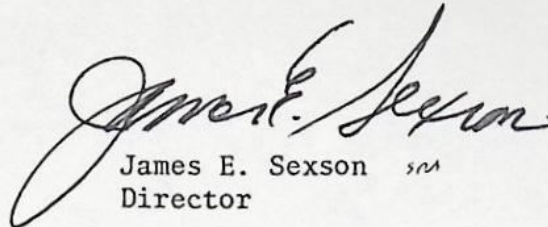
It is FURTHER ORDERED that said water so transferred shall be applied to beneficial use on or before October 1, 1981.



The order of the Water Resources Director entered August 17, 1962, approving transfer No. H-131, provided for cancellation of the certificate recorded at page 13083, Volume 12, State Record of Water Right Certificates, and issuance of a new certificate covering the balance of the right NOT involved in the transfer proceedings; therefore,

It is FURTHER ORDERED that the portion of the right involved in the change authorized herein NOT be included in the new certificate to be issued as provided by the order entered August 17, 1962 approving transfer No. H-131; and upon proof satisfactory to the Water Resources Director of completion of works and beneficial use of water to the extent intended under the provisions of this order, a confirming certificate of water right shall be issued to the applicant herein.

Dated at Salem, Oregon this 25th day of March, 1980.



James E. Sexson  
Director



RECEIVED

MAY 27 1980

WATER RESOURCES DEPT  
SALEM, OREGON

NOTICE OF COMPLETION OF CHANGE IN

place of use of water from Little Walla Walla River

PURSUANT TO TRANSFER APPLICATION NO. 4356

I, Herbert H. Hendricks, hereby certify that completion  
of works and use of water to the extent intended within the provisions  
of the order of the Water Resources Director approving said water  
right transfer application was accomplished by May 1, 1980.

May 22, 1980  
Date

H. H. Hendricks  
Signature

(Mail to the Water Resources Department, Salem, Oregon 97310.)

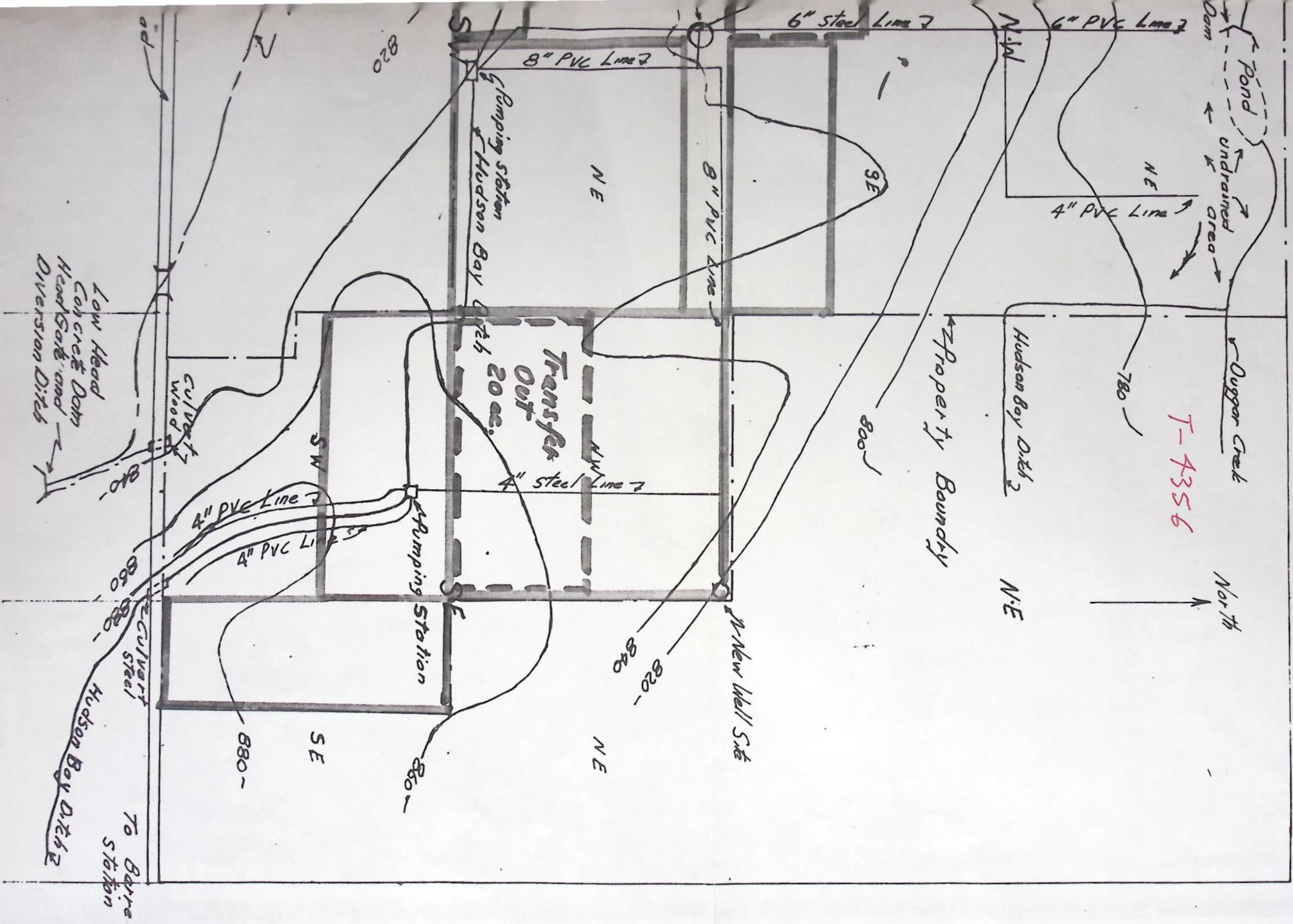
OK  
D. J.



Section - 32 Twn 6 N. - R 35 E. W. 1/4.

Scale 1" = 400 ft.

Contour interval 20' - Taken from U.S.G.S. Quad.  
Elevation - Mean Sea Level





T-4356

IV

## Application for Transfer of Water Right

RECEIVED

JAN 21 1980

To the WATER RESOURCES DIRECTOR OF OREGON:

WATER RESOURCES DEPT  
SALEM, OREGON

I, Herbert H. Hendricks  
(Name of applicant)  
of Route 3, Box 19  
(Mailing address), Milton-Freewater  
(City)  
State of Oregon, 97862, 938-7307, do hereby make application for change  
(Zip Code) (Phone number)  
POU  
(In point of diversion; place of use; use heretofore made of the water)

1. Is the water right recorded in your name? Milton Freewater & Hudson Bay Irrigation Company  
(If not, give name)
2. Was your water right determined by Decree of Court? Yes If so, give title of proceedings  
(Yes or No)  
Walla Walla Decree, Volume 12, Page 9 number of certificate 13083
3. Was your water right acquired by Water Right Permit? No If so, give number  
(Yes or No)  
of permit                      Number of certificate

NOTE: If the entire right of record is not directly involved in the requested change, only that part of the right that is directly involved should be considered in answering the balance of the questions on this form.

4. The source of water is Little Walla Walla River
5. What is the date of priority of your water right? February 16, 1903
6. The authorized point of diversion is located 920 ft. S and 310 ft. W from the N.E.  
(N. or S.) (E. or W.)  
corner of Section 2 being within the NE 1/4 NE 1/4 of Section 2 Tp. 5 N R. 35 E W. M.,  
(No. N. or S.) (No. E. or W.)  
in the county of Umatilla The name of the ditch used is Hudson Bay

NOTE: Answer question if the application is for change in point of diversion. N/A

7. The proposed point of diversion is located                      ft.                      and                      ft.                      from the                       
(N. or S.) (E. or W.)  
corner of                      being within the 1/4 1/4 of Section                      Tp.                      R.                      W. M.,  
(No. N. or S.) (No. E. or W.)  
in the county of                      The name of the ditch to be used is

64 20 12  
30 00 10 00  
100 00 20 00  
55 00



8. The use to which the water is applied is irrigation, domestic and stock  
(Irrigation, Mining, Power, Manufacturing, etc.)

Location of area irrigated, or place of use if other than irrigation:

Township North or South	Range E. or W. of Willamette Meridian	Section	List 1/4-1/4 of Section	Number Acres To Be Irrigated
6 N	35 E	32	NW 1/4 SE 1/4	40.0
			SE 1/4 NW 1/4	15.0
			NE 1/4 SW 1/4	32.8 ✓
			NW 1/4 SW 1/4	10.1 ✓
			SE 1/4 SE 1/4	15.0 ✓
			SW 1/4 SE 1/4	17.8 ✓

(If more space required, attach separate sheet)

130.7

9. Are you the legal owner of the above described lands? Yes  
(If not owner, explain your interest)

10. To your knowledge, has any portion of the water right above described undergone a period of five or more consecutive years of nonuse? No  
(Yes or No)

NOTE: Answer questions 11, 12 and 13 if application is for change in use or place of use.

11. Are the lands from which you propose to transfer your water right free of all encumbrances, including taxes, mortgages, liens, etc.? No  
(Answer Yes or No)

12. If not, give below a description of existing encumbrances:

NATURE OF ENCUMBRANCE	HELD BY	AMOUNT
Mortgage held by State of Oregon, Department	of Veterans Affairs	\$110,000.00

13. The use to which the water is to be applied is irrigation and supplemental irrigation  
(Irrigation, power, mining, manufacturing, domestic supplies, etc.)

Location of area to be irrigated, or place of use if other than irrigation:

Township North or South	Range E. or W. of Willamette Meridian	Section	List 1/4-1/4 of Section	Number Acres To Be Irrigated
6 N	35 E	32	NE 1/4 SW 1/4	32.8 ✓
			NW 1/4 SW 1/4	10.1 ✓
			SW 1/4 NW 1/4	20.0
			SE 1/4 SE 1/4	15.0 ✓
			NW 1/4 SE 1/4	20.0
			SW 1/4 SE 1/4	17.8 ✓

(If more space required, attach separate sheet)

SE 1/4 NW 1/4 15.0

130.7



14. Reasons for the proposed changes are More economically feasible and convenient and  
practical to apply water to the new proposed land.

15. Construction work will be completed on or before October 1, 1980

16. The water will be completely applied to the proposed use on or before July 1, 1980

Remarks .....

**NOTE:** THIS APPLICATION MUST BE ACCOMPANIED BY A MAP OR MAPS SHOWING THE BEFORE AND AFTER LOCATIONS OF THE POINT OF DIVERSION AND/OR PLACE OF USE, AS THE CASE MAY BE.

**AFFIDAVIT OF APPLICANT**

I, Herbert H. Hendricks, the applicant herein, being first duly sworn, depose and say that I have read the above and foregoing application for transfer of water right; that I know the contents thereof and that the statements therein made are true and correct to the best of my knowledge and belief.

In Witness Whereof, I have hereunto set my hand this 23 day of December, 1979.

Herbert H. Hendricks  
(Name of applicant)

Subscribed and sworn to before me this 23 day of December, 1979.

[Notarial Seal]

Doris M. Hoffman  
NOTARY PUBLIC FOR OREGON

My commission expires 4-24-81





## STATE OF OREGON

## INTEROFFICE MEMO

TO: TRANSFERS, WATER RIGHTS DIVISION

DATE: January 9, 1980FROM: \*\* Steven P. Applegate, Watermaster

RECEIVED

JAN 14 1980

WATER RESOURCES DEPT.  
SALEM, OREGONSUBJECT: WATER RIGHT TRANSFER APPLICATION NO. 4356IN THE NAME OF Hendricks, Herbert H.

In my opinion the proposed change in place of use of water from Little Walla Walla River  
MAY BE MADE WITHOUT INJURY WOULD RESULT IN INJURY\* to an existing water right.

Headgate notices HAVE HAVE NOT been issued for diversion from the sources which  
serves this right.

If for change in point of diversion, is there any intervening point of diversion  
between the authorized and the proposed points of diversion? \_\_\_\_\_  
(yes or no)

In my opinion, the order approving the subject transfer application should include  
the following in regard to the appropriator installing suitable measuring devices  
in the diversion works:

- \_\_\_\_ (1) PRIOR to the diverting of water at the new point of diversion . . .  
\_\_\_\_ (2) When in the judgment of the watermaster it becomes necessary . . .

\* The approval of this transfer application would result in injury to other water  
rights because \_\_\_\_\_  
\_\_\_\_\_  
\_\_\_\_\_  
\_\_\_\_\_

\*\*

Steven P. Applegate  
Watermaster's signature or initials



REPORT ON INSPECTION UNDER  
TRANSFER OF WATER RIGHT

Transfer No. H-131

County Umatilla

1. Name C. H. Harris Address Pendleton, Oregon
2. Source of Supply Tumalum & Little Walla Walla, Trib. of Columbia River
3. Amount of Water \_\_\_\_\_ Priority Date Feb. 16, 1903
4. Use irrigation
5. Location of Point of Diversion \_\_\_\_\_

6.

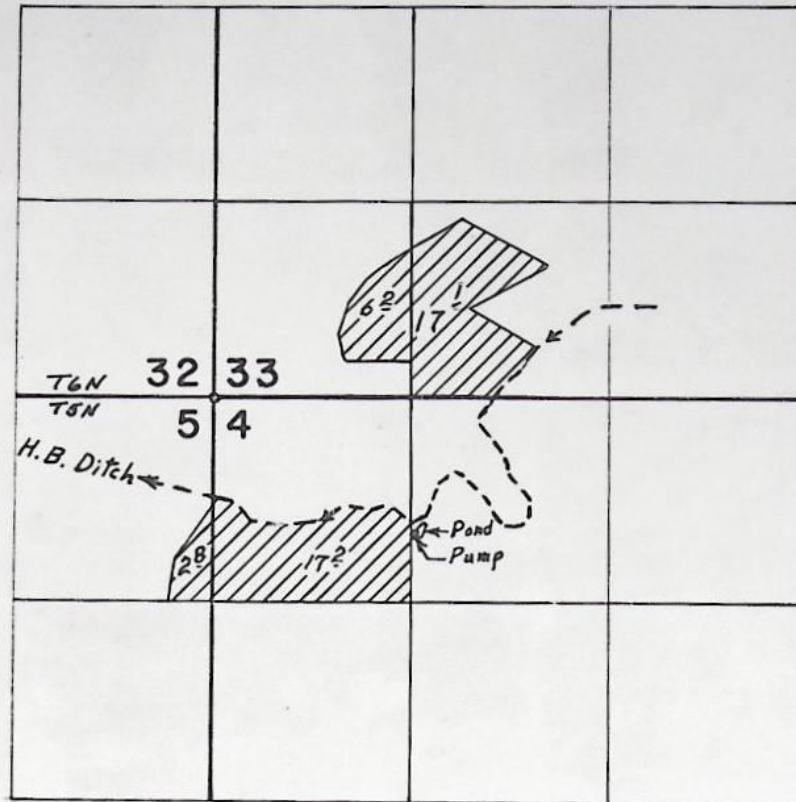
Township	Range	Section	Forty Acre Tract	No. Acres in Transfer	No. Acres Found Irrigated
6 N.	35 E.	33	SW $\frac{1}{4}$ SW $\frac{1}{4}$	10	8.7
			SE $\frac{1}{4}$ SW $\frac{1}{4}$	13.3	17.3
5 N.	35 E.	4	NW $\frac{1}{4}$ NW $\frac{1}{4}$	20	18.5
		5	NE $\frac{1}{4}$ NE $\frac{1}{4}$		4.0

7. If for power, mining, municipal, manufacturing or any other purpose than irrigation, give method and extent of such use: \_\_\_\_\_

1971-A  
5/13/71



T.5&6N. R.35E. W.M.



FINAL PROOF SURVEY  
UNDER

Application No. .... Transfer Permit No. H-131

IN NAME OF

C. H. HARRIS

Surveyed May 13, 1971, by Greg Baca



BEFORE THE STATE ENGINEER OF OREGON

Umatilla County

IN THE MATTER OF THE APPLICATION )  
OF C. H. HARRIS FOR THE APPROVAL )  
OF A CHANGE IN PLACE OF USE OF )  
WATER FROM LITTLE WALLA WALLA AND )  
TUMALUM RIVERS )  
-----

O R D E R

APPROVING APPLICATION

Trans. "H-131"

On July 18, 1962, C. H. Harris of Pendleton, Oregon, filed an application in the office of the State Engineer for the approval of a change in place of use of water from Little Walla Walla and Tumalum Rivers, pursuant to the provisions of ORS 540.510 to 540.530.

By decree of the Circuit Court for Umatilla County, Oregon, entered May 16, 1932, In the Matter of the Determination of the Relative Rights to the Use of the Waters of Walla Walla River and its Tributaries, a water right was established in the name of Milton-Freewater Hudson Bay Irrigation Company for the irrigation of, among other lands, 40 acres in the SE $\frac{1}{4}$  SE $\frac{1}{4}$ , Section 32 and 18.3 acres in the SW $\frac{1}{4}$  SW $\frac{1}{4}$ , Section 33, all in Township 6 North, Range 35 East, W. M., with a date of priority of February 16, 1903.

The applicant herein, owner of 43.3 acres of the lands above described, to-wit: 25 acres in the SE $\frac{1}{4}$  SE $\frac{1}{4}$ , Section 32, and 18.3 acres in the SW $\frac{1}{4}$  SW $\frac{1}{4}$ , Section 33, lying north and west of the OWR&N Company railroad, proposes to transfer the water right therefrom, without loss of priority, to 20 acres in the NW $\frac{1}{4}$  NW $\frac{1}{4}$ , Section 4, Township 5 North, Range 35 East, W. M., and 10 acres in the SW $\frac{1}{4}$  SW $\frac{1}{4}$  and 13.3 acres in the SE $\frac{1}{4}$  SW $\frac{1}{4}$ , Section 33, Township 6 North, Range 35 East, W. M., lying south and east of the O.W.R.& N. Company Railroad.

Notice by publication as provided by ORS 540.520 was not given in connection with this application for the reason that said section provides notice is not required on an application for a change in place of use of water only.



The Hudson Bay District Improvement Company approved the proposed change in place of use of water on July 30, 1962.

No objections having been filed and it appearing that the proposed change in place of use of water from Little Walla Walla and Tumalum Rivers may be made without injury to existing rights, the application should be approved.

NOW, THEREFORE, it hereby is ORDERED that the proposed change in place of use of water be and the same is approved and that the water right hereinbefore described as appurtenant to 25 acres in the SE $\frac{1}{4}$  SE $\frac{1}{4}$ , Section 32 and 18.3 acres in the SW $\frac{1}{4}$  SW $\frac{1}{4}$ , Section 33, Township 6 North, Range 35 East, W. M., lying north and west of the O.W.R.R. & N. Company railroad, be severed therefrom and simultaneously and without loss of priority transferred to 20 acres in the NW $\frac{1}{4}$  NW $\frac{1}{4}$ , Section 4, Township 5 North, Range 35 East, W.M., and 10 acres in the SW $\frac{1}{4}$  SW $\frac{1}{4}$  and 13.3 acres in the SE $\frac{1}{4}$  SW $\frac{1}{4}$ , Section 33, Township 6 North, Range 35 East, W. M., lying south and east of said O.W.R.R. & N. Company railroad.

It is FURTHER ORDERED that said water so transferred shall be applied to beneficial use on or before October 1, 1963, or within such extension of time as may be granted by the State Engineer for good cause shown.

It is FURTHER ORDERED that upon receipt of proof satisfactory to the State Engineer of the complete application of water to beneficial use on the lands to which the water is transferred hereby, certificate of water right shall be issued to Hudson Bay District Improvement Company, or their successor in interest, to the extent to which the water has been applied beneficially, and the certificate of water right heretofore issued to Milton-Freewater Hudson Bay Irrigation Company and recorded at page 13083, Volume 11, State Record of Water Right Certificates, shall be canceled.

Dated at Salem, Oregon, this 17th day of August, 1962.

Noted on Decree  
Vol. 12 p. 210  
Cert. #13083

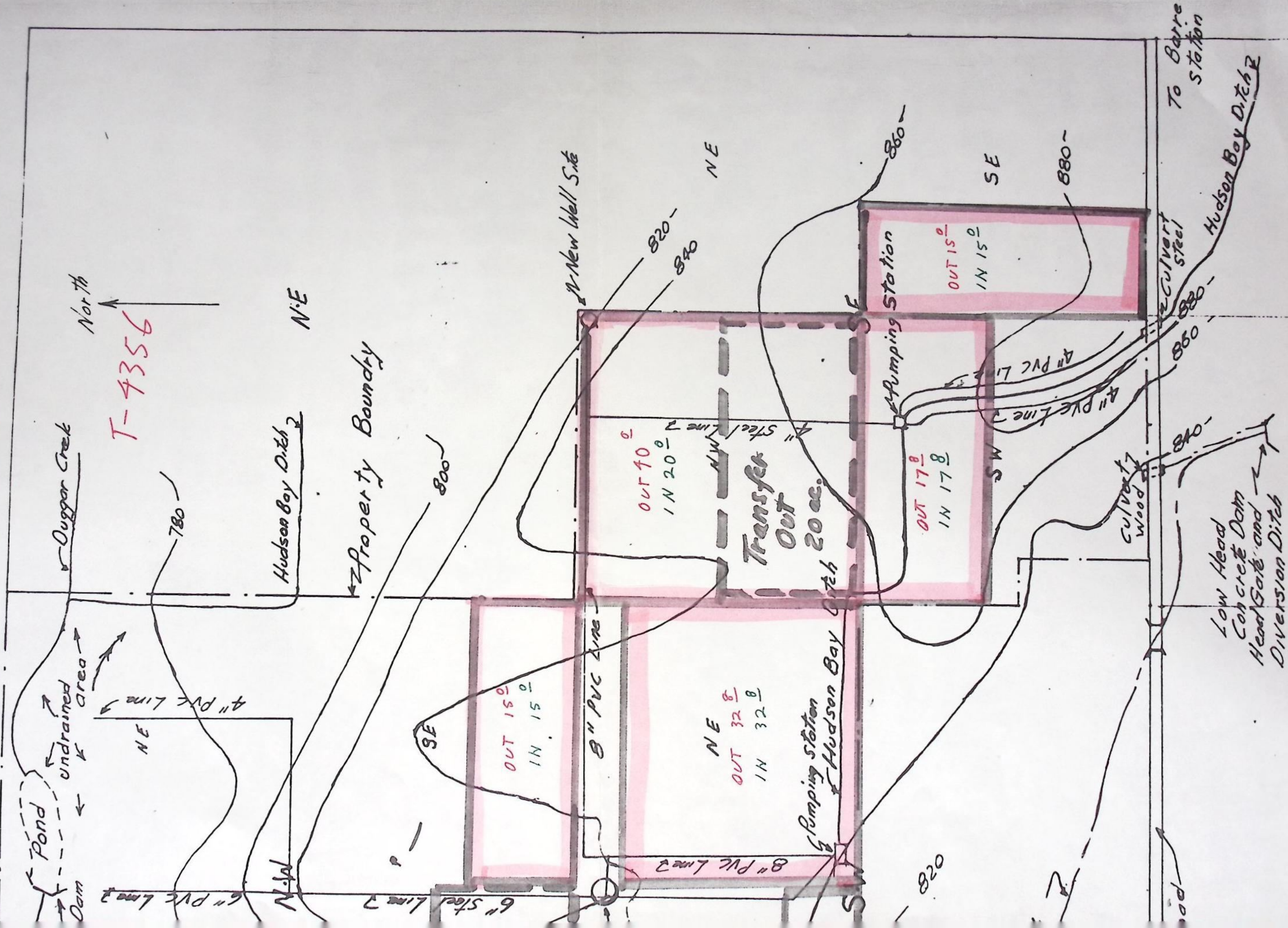
*Chris L. Wheeler*  
CHRIS L. WHEELER  
State Engineer

Trsf. "H-131"



Scale 1" = 400 ft.

Taken from U.S.G.S. Quad.  
ve!





RECEIVED  
FEB 19 1980  
WATER RESOURCES DEPT  
SALEM, OREGON

T-4356

IV

# Application for Transfer of Water Right

RECEIVED

JAN 2 1980

WATER RESOURCES DEPT  
SALEM, OREGON

To the WATER RESOURCES DIRECTOR OF OREGON:

I, Herbert H. Hendricks  
(Name of applicant)  
of Route 3, Box 19, Milton-Freewater  
(Mailing address) (City)  
State of Oregon, 97862, 938-7307, do hereby make application for change  
(Zip Code) (Phone number)  
POU  
(In point of diversion; place of use; use heretofore made of the water)

1. Is the water right recorded in your name? Milton Freewater & Hudson Bay Irrigation Company  
(If not, give name)
2. Was your water right determined by Decree of Court? Yes If so, give title of proceedings  
(Yes or No)  
Walla Walla Decree, Volume 12, Page 9 number of certificate 13083
3. Was your water right acquired by Water Right Permit? No If so, give number  
(Yes or No)  
of permit        Number of certificate

NOTE: If the entire right of record is not directly involved in the requested change, only that part of the right that is directly involved should be considered in answering the balance of the questions on this form.

4. The source of water is Little Walla Walla River
5. What is the date of priority of your water right? February 16, 1903
6. The authorized point of diversion is located 920 ft. S and 310 ft. W from the N.E.  
(N. or S.) (E. or W.)  
corner of Section 2 being within the NE 1/4 NE 1/4 of Section 2 Tp. 5 N R. 35 E W. M.,  
(No. N. or S.) (No. E. or W.)  
in the county of Umatilla The name of the ditch used is Hudson Bay

NOTE: Answer question if the application is for change in point of diversion. N/A

7. The proposed point of diversion is located        ft.        and        ft.        from the         
(N. or S.) (E. or W.)  
corner of        being within the 1/4 1/4 of Section        Tp.        R.        W. M.,  
(No. N. or S.) (No. E. or W.)  
in the county of        The name of the ditch to be used is

Ex 8 20 00  
30 00 10 00  
100 00 25 25  
55 00



8. The use to which the water is applied is irrigation, domestic and stock  
(Irrigation, Mining, Power, Manufacturing, etc.)

Location of area irrigated, or place of use if other than irrigation:

Township North or South	Range E. or W. of Willamette Meridian	Section	List $\frac{1}{4}$ - $\frac{1}{4}$ of Section	Number Acres To Be Irrigated
6 N	35 E	32	NW $\frac{1}{4}$ SE $\frac{1}{4}$	40.0
			SE $\frac{1}{4}$ NW $\frac{1}{4}$	15.0
			NE $\frac{1}{4}$ SW $\frac{1}{4}$	32.8 ✓
			NW $\frac{1}{4}$ SW $\frac{1}{4}$	10.1 ✓
			SE $\frac{1}{4}$ SE $\frac{1}{4}$	15.0 ✓
			SW $\frac{1}{4}$ SE $\frac{1}{4}$	17.8 ✓

(If more space required, attach separate sheet)

130.7

9. Are you the legal owner of the above described lands? Yes  
(If not owner, explain your interest)

10. To your knowledge, has any portion of the water right above described undergone a period of five or more consecutive years of nonuse? No  
(Yes or No)

NOTE: Answer questions 11, 12 and 13 if application is for change in use or place of use.

11. Are the lands from which you propose to transfer your water right free of all encumbrances, including taxes, mortgages, liens, etc.? No  
(Answer Yes or No)

12. If not, give below a description of existing encumbrances:

NATURE OF ENCUMBRANCE	HELD BY	AMOUNT
Mortgage held by State of Oregon, Department	of Veterans Affairs	\$110,000.00

13. The use to which the water is to be applied is stock  
irrigation and supplemental irrigation  
(Irrigation, power, mining, manufacturing, domestic supplies, etc.)

Location of area to be irrigated, or place of use if other than irrigation:

Township North or South	Range E. or W. of Willamette Meridian	Section	List $\frac{1}{4}$ - $\frac{1}{4}$ of Section	Number Acres To Be Irrigated
6 N	35 E	32	NE $\frac{1}{4}$ SW $\frac{1}{4}$	32.8 ✓
			NW $\frac{1}{4}$ SW $\frac{1}{4}$	10.1 ✓
			SW $\frac{1}{4}$ NW $\frac{1}{4}$	20.0
			SE $\frac{1}{4}$ SE $\frac{1}{4}$	15.0 ✓
			NW $\frac{1}{4}$ SE $\frac{1}{4}$	20.0
			SW $\frac{1}{4}$ SE $\frac{1}{4}$	17.8 ✓

(If more space required, attach separate sheet)

SE  $\frac{1}{4}$  NW  $\frac{1}{4}$  15.0

130.7



14. Reasons for the proposed changes are More economically feasible and convenient and  
practical to apply water to the new proposed land.

15. Construction work will be completed on or before October 1, 1980

16. The water will be completely applied to the proposed use on or before July 1, 1980

Remarks .....

**NOTE:** THIS APPLICATION MUST BE ACCOMPANIED BY A MAP OR MAPS SHOWING THE BEFORE AND AFTER LOCATIONS OF THE POINT OF DIVERSION AND/OR PLACE OF USE, AS THE CASE MAY BE.

**AFFIDAVIT OF APPLICANT**

I, Herbert H. Hendricks, the applicant herein, being first duly sworn, depose and say that I have read the above and foregoing application for transfer of water right; that I know the contents thereof and that the statements therein made are true and correct to the best of my knowledge and belief.

In Witness Whereof, I have hereunto set my hand this 28 day of December, 1979

Herbert H. Hendricks  
(Name of applicant)

Subscribed and sworn to before me this 28 day of December, 1979

[Notarial Seal]

David M. Hoffman  
NOTARY PUBLIC FOR OREGON

My commission expires 4-24-81



RECEIVED  
JAN 2 1980  
WATER RESOURCES DEPT  
SALEM, OREGON

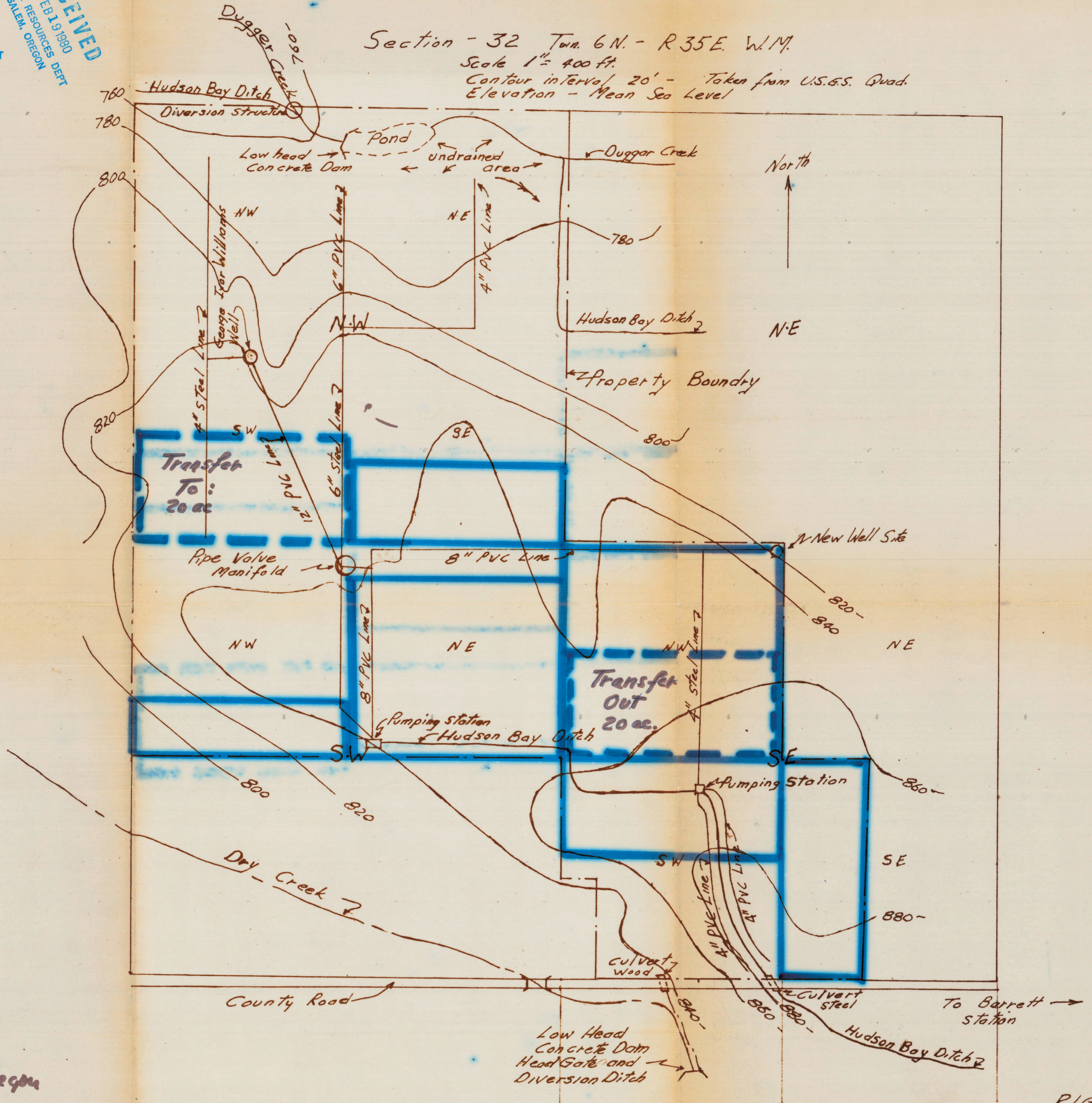
RECEIVED  
FEB 19 1980  
WATER RESOURCES DEPT  
SALEM, OREGON

T-4356

### Legend

Hudson Bay Ditch Water  
Certificate 13083  
130.7 acres - Primary

Herbert H. Hendricks  
Rt 3 Box 19  
Milton, Freewater, Oregon



R.L.G. Aug. 79