

Application for Groundwater Registration Modification

Part 1 of 4 – Minimum Requirements Checklist



Oregon Water Resources Department
725 Summer Street NE, Suite A
Salem, Oregon 97301-1266
(503) 986-0900
www.oregon.gov/OWRD

This Groundwater Registration Modification application will be returned if Parts 1 through 4 and all required attachments are not completed and included.

For questions, please call (503) 986-0900, and ask for Transfer Section.

Received

OCT 06 2025

OWRD

Check all included with this application (N/A = Not Applicable)

- ☒ Part 1 – Completed Minimum Requirements Checklist.
- ☒ Part 2 – Completed Application Map Checklist.
- ☒ Part 3 – Completed Applicant Information and Signature.
- ☒ Part 4 – Completed Groundwater Registration Modification Application – Groundwater Registration Information. (Only one Groundwater registration per application, unless the Groundwater registrations to be modified are layered).
- ☒ Completed Groundwater Registration Modification Application Map (Does not have to be prepared by a Certified Water Right Examiner). See Attachment B
- ☒ **Application Fee** - payable by check to the Oregon Water Resources Department, the online fee calculator is located: **The required fee of \$1,250 is enclosed.**
https://apps.wrd.state.or.us/apps/wr/wr_transfer_calculator/groundwater_modification.aspx

Attachments:

- ☐ ☒ N/A Request for Assignment Form and statutory fee. This form needs to be completed if the applicant owns the land to which the registration is appurtenant and is **not** the registration certificate holder of record. The Request for Assignment Form is available at <https://www.oregon.gov/OWRD/Forms/Pages/default.aspx>.
Assignment is not needed for any person or entity who can demonstrate authorization to request recognition of a modification (e.g. legal representative, power of attorney, agent, etc.) **or** the applicant is named on the certificate of registration, or has been assigned to the certificate of registration.
- ☒ ☐ N/A Oregon Water Resources Department's Land Use Information Form with approval and signature from each local land use authority in which water is to be diverted, conveyed, and/or used. Not required if water is to be diverted, conveyed, and/or used only on federal lands or if **all** of the following apply: a) a change in place of use only, b) no structural changes, c) the use of water is for irrigation only, and d) the use is located within an irrigation district or an exclusive farm use zone. See Attachment C
- ☒ ☐ N/A Water Well Report/Well Log for changes in point(s) of appropriation (well(s)) or additional point(s) of appropriation. See Attachment D

(For Staff Use Only)

WE ARE RETURNING YOUR APPLICATION FOR THE FOLLOWING REASON(S):

- ☐ Application fee not enclosed/insufficient
- ☐ Map not included or incomplete
- ☐ Land Use Form not enclosed or incomplete
- ☐ Additional signature(s) required
- ☐ Part _____ is incomplete

Other/Explanation _____
Staff: _____ 503- _____ Date: ____/____/____

Part 2 of 4 – Groundwater Registration Modification Map Checklist

Your Groundwater Registration Modification application will be returned if any of the map requirements listed below are not met.

Please be sure that the map you submit includes all the items listed below and meets the requirements of OAR 690-380-3100, however, the map does not have to be prepared by a Certified Water Right Examiner. Check all boxes that apply.

- ☒ Permanent quality printed with dark ink on good quality paper.
- ☒ The size of the map can be 8½ x 11 inches, 8½ x 14 inches, 11 x 17 inches, or up to 30 x 30 inches. For 30 x 30 inch maps, one extra copy is required.
- ☒ A north arrow, a legend, and scale.
- ☒ The scale of the map must be: 1 inch = 400 feet, 1 inch = 1,320 feet, the scale of the county assessor map if the scale is not smaller than 1 inch = 1,320 feet, or a scale that has been pre-approved by the Department.
- ☒ Township, Range, Section, ¼ ¼, DLC, Government Lot, and other recognized public land survey lines.
- ☒ Tax lot boundaries (property lines) are required. Tax lot numbers are recommended.
- ☒ Major physical features including rivers and creeks showing direction of flow, lakes and reservoirs, roads and railroads.
- ☒ Major water delivery system features from the point(s) of appropriation such as main pipelines, canals, and ditches.
- ☒ Existing place of use that includes hachuring, priority date, and use including number of acres in each quarter-quarter section, government lot, or in each quarter-quarter section as projected within government lots, donation land claims, or other recognized public land survey subdivisions. If less than the entirety of the registration is being changed, a separate hachuring is needed for the portion of the registration left unchanged.
- ☐ ☒ N/A If you are proposing a modification in place of use, show the proposed place of use with hachuring including priority date and use including number of acres in each quarter-quarter section, government lot, or in each quarter-quarter section as projected within government lots, donation land claims, or other recognized public land survey subdivisions.
- ☒ Existing point(s) of appropriation with distance and bearing or coordinates from a recognized survey corner.
- ☒ ☐ N/A If you are proposing a modification in point(s) of appropriation, show the proposed location and label it clearly with distance and bearing or coordinates. If GPS coordinates are used, latitude-longitude coordinates may be expressed as either degrees-minutes-seconds with at least one digit after the decimal (example – 42°32'15.5") or degrees decimal with five or more digits after the decimal (example – 42.53764°).

Part 3 of 4 – Applicant Information and Signature

Applicant Information

APPLICANT/BUSINESS NAME City of Salem, ATTN: Jason Pulley		PHONE NO. 503-588-6398	ADDITIONAL CONTACT NO. Received
ADDRESS 555 Liberty Street SE, Room 325		FAX NO. OCT 06 2025	
CITY Salem	STATE OR	ZIP 97301	E-MAIL jpulley@cityofsalem.net OWRD
BY PROVIDING AN E-MAIL ADDRESS, CONSENT IS GIVEN TO RECEIVE ALL CORRESPONDENCE FROM THE DEPARTMENT ELECTRONICALLY. COPIES OF THE FINAL ORDER DOCUMENTS WILL ALSO BE MAILED.			

Agent Information – The agent is authorized to represent the applicant in all matters relating to this application

APPLICANT/BUSINESS NAME GSI Water Solutions, ATTN: Zach Pike-Urlacher		PHONE NO. 541-257-9001	ADDITIONAL CONTACT NO.
ADDRESS 650 NE Holladay Street, Suite 900		FAX NO.	
CITY Portland	STATE OR	ZIP 97232	E-MAIL zpikeurlacher@gsiws.com
BY PROVIDING AN E-MAIL ADDRESS, CONSENT IS GIVEN TO RECEIVE ALL CORRESPONDENCE FROM THE DEPARTMENT ELECTRONICALLY. COPIES OF THE FINAL ORDER DOCUMENTS WILL ALSO BE MAILED.			

Explain in your own words what you propose to accomplish with this modification; and why:

The applicant is proposing to add four additional points of appropriation (Vertical Wells A, B, C, and D) to GR-3510.

If you need additional space, continue on a separate piece of paper and attach to the application as "Attachment 1".


☐ Check this box if this project is fully or partially funded by the American Recovery and Reinvestment Act (Federal stimulus dollars)

(Check one box)

- ☐ By signing this application, I (we) understand that, upon receipt of the draft preliminary determination and prior to Department approval of the Groundwater modification, I (we) will be required to provide landownership information and evidence that I am authorized to pursue the modification as identified in OAR 690-382-0400(16)(a); **OR**
- ☒ I (we) affirm the applicant is a municipality as defined in ORS 540.510(3)(b) and that the right is in the name of the municipality or a predecessor; **OR**
- ☐ I (we) affirm that the applicant is an entity with the authority to condemn property and is acquiring the property to which the Groundwater registration proposed for modification is appurtenant by condemnation and have attached supporting documentation.

I understand that prior to Department approval of the groundwater registration modification, I may be required to submit payment to the Department for publication of a notice in a newspaper with general circulation in the area where the groundwater registration is located, once per week for two consecutive weeks. If more than one qualifying newspaper is available, I suggest publishing the notice in the following paper: Statesman Journal.

I (we) affirm that the information contained in this application is true and accurate.



Applicant Signature

Jason Pulley, Utilities Planning Coordinator
Print Name (and Title if applicable)

9/22/25
Date

Applicant Signature

Print Name (and Title if applicable)

Date

Is the applicant the sole owner of the land on which the Groundwater registration modification or portion thereof, is located? ☒ Yes ☐ No *If NO, include signatures of all deeded landowners (and mailing and/or e-mail addresses if different than the applicant's) or attach affidavits of consent (and mailing and/or e-mail addresses) from all landowners or individuals/entities to which the Groundwater registration has been conveyed.*


Check the appropriate box, if applicable:

- ☐ Check here if the Groundwater registration proposed for modification is or will be located within or served by an irrigation or other water district.

IRRIGATION DISTRICT NAME N/A	ADDRESS	
CITY OR	STATE	ZIP

- ☐ Check here if water for the Groundwater registration is supplied under a water service agreement or other contract with a federal agency or other entity.

ENTITY NAME N/A	ADDRESS	
CITY	STATE	ZIP



To meet State Land Use Consistency Requirements, you must list all local governments (each county, city, municipal corporation, or tribal government) within whose jurisdiction water will be diverted, conveyed or used.

ENTITY NAME Marion County Planning and Zoning	ADDRESS 5155 Silverton Rd NE	
CITY Salem	STATE OR	ZIP 97301

ENTITY NAME	ADDRESS	
CITY	STATE	ZIP

Received
OCT 06 2025
OWRD

Part 4 of 4 – Groundwater Registration Information

Please use a separate Part 4 for each registration being modified. See instructions on page 5, to copy and paste additional Part 4s, or to add additional rows to tables within the form.

Groundwater Registration # GR-3510 (Certificate # GR-3230)

Received

OCT 06 2025

OWRD

Table 1. Location of Authorized and Proposed Point(s) of Appropriation (POA)

(Note: If the POA name is not specified in the registration, assign it a name or number here.)

POA Name or Number	Is this POA Authorized by the registration or is it Proposed?	OWRD Well Log ID# (or Well ID Tag # L-___)	Twp	Rng	Sec	¼ ¼	Tax Lot, DLC or Gov't Lot	Measured Distances (from a recognized survey corner)
Well #9	<input checked="" type="checkbox"/> Authorized <input type="checkbox"/> Proposed	LINN 2678	9 S	1 W	13	NW NW	400	800 FEET SOUTH AND 450 FEET EAST FROM THE NW CORNER OF SECTION 13
Collector Well 1	<input checked="" type="checkbox"/> Authorized <input type="checkbox"/> Proposed	LINN 2676	9 S	1 W	13	NE NW	400	980 FEET SOUTH AND 1450 FEET EAST FROM THE NW CORNER OF SECTION 13
Collector Well 2	<input checked="" type="checkbox"/> Authorized <input type="checkbox"/> Proposed	-	9 S	1 W	11	SE SE	100	705 FEET NORTH AND 1200 FEET WEST FROM THE NW CORNER OF SECTION 13
Collector Well 3	<input checked="" type="checkbox"/> Authorized <input type="checkbox"/> Proposed	MARI 71038	9 S	1 W	13	SW NE	400	1815 FEET SOUTH AND 3155 FEET EAST FROM THE NW CORNER OF SECTION 13
Vertical Well A	<input type="checkbox"/> Authorized <input checked="" type="checkbox"/> Proposed	-	9 S	1 W	14	NE NE	100, GL 1	510 FEET SOUTH AND 245 FEET WEST FROM THE NW CORNER OF SECTION 13
Vertical Well B	<input type="checkbox"/> Authorized <input checked="" type="checkbox"/> Proposed	-	9 S	1 W	13	NW NW	400	582 FEET SOUTH AND 2 FEET EAST FROM THE NW CORNER OF SECTION 13
Vertical Well C	<input type="checkbox"/> Authorized <input checked="" type="checkbox"/> Proposed	-	9 S	1 W	13	NW NW	400	715 FEET SOUTH 250 FEET EAST FROM THE NW CORNER OF SECTION 13
Vertical Well D	<input type="checkbox"/> Authorized <input checked="" type="checkbox"/> Proposed	-	9 S	1 W	13	NW NW	400	1005 FEET SOUTH AND 775 FEET EAST FROM THE NW CORNER OF SECTION 13

Check all type(s) of modifications(s) proposed below (modification "CODES" are provided in parentheses):

☐ Place of Use (POU)

☐ Point of Appropriation (well) (POA)

☐ Character of Use (USE)

☒ Additional Point of Appropriation (APOA)

Will all of the proposed changes affect the entire Groundwater registration?

- ☒ Yes Complete only the proposed ("to" lands) section of Table 2 on the next page. Use the "CODES" listed above to describe the proposed changes.
- ☐ No Complete all of Table 2 to describe the portion of the registration to be changed.

Received
OCT 06 2025
OWRD

Please use and attach additional pages of Table 2 as needed.
See page 5 for instructions.

Do you have questions about how to fill-out the tables?
Contact the Department at 503-986-0900 and ask for Transfer Staff.

Table 2. Description of Modifications to Registration GR-3510 (Certificate # GR-3230)

List only the part of the registration that will be modified. For the acreage in each ¼ ¼, list the modification proposed. If more than one modification, specify the acreage associated with each modification. If more than one POA, specify the acreage associated with each POA.

AUTHORIZED (the "from" or "off" lands) The listing that appears in the registration BEFORE PROPOSED CHANGES List only that part or portion of the groundwater registration that will be changed.												Proposed Changes (see "CODES" from previous page)	PROPOSED (the "to" or "on" lands) The listing as it would appear AFTER PROPOSED CHANGES are made.													
Twp	Rng		Sec	¼ ¼		Tax Lot	Gvt Lot or DLC	Acres	Type of USE listed on Certificate	POA(s) (name or number from Table 1)	Priority Date		Twp	Rng		Sec	¼ ¼		Tax Lot	Gvt Lot or DLC	Acres	New Type of USE	POA(s) to be used (from Table 1)	Priority Date		
EXAMPLE																										
2	S	9	E	15	NE	NW	100		15.0	Irrigation	POD #1 POD #2	1901	POU/POD	2	S	9	E	1	NW	NW	500	1	10.0		POD #5	1901
"	"	"	"	"	"	"	"	"	"	EXAMPLE	"	"	"	2	S	9	E	2	SW	NW	500		5.0		POD #6	1901
													APOA	City of Salem Service Area. See place of use map (Attachment B).								Municipal	Well #12, Collector Wells 1, 2 and 3, Vertical Wells A, B, C, and D	May 1939		
TOTAL ACRES															TOTAL ACRES							N/A				

Additional remarks: **The applicant is proposing to add four additional points of appropriation (Vertical Wells A, B, C, and D) to GR-3510. The applicant is also adding the four additional points of appropriation to GRs 3502, 3507, and 3509.**

Received
OCT 06 2025
OWRD

For a modification in place of use or character of use:

Are there other water right certificates, water use permits, or Groundwater registrations associated with the "from" or "to" lands? ☐ Yes ☐ No **N/A – GR-3510 is a municipal use right, so "layering" does not apply**

If YES, list the other certificate, water use permit, or other Groundwater registration numbers:



Pursuant to OAR 690-382-0200, any "layered" water use, such as an irrigation right that is supplemental to a primary irrigation right proposed for transfer, must be concurrently transferred with the registration or be cancelled. Any change to a water right must be filed separately in a transfer application. Any change to a water use permit must be filed separately with a permit amendment. Any modification to a Groundwater registration on the "to" lands must be filed separately with a Groundwater registration modification.

For modifications in point(s) of appropriation (well(s) or additional point(s) of appropriation:

- ☒ Well log(s) are attached for each well that are clearly labeled and associated with the corresponding well(s) in Table 1 above and on the accompanying application map.
(Tip: You may search for well logs on the Department's web page at:
http://apps.wrd.state.or.us/apps/gw/well_log/)

AND/OR

- ☒ Describe the construction of the authorized and proposed well(s) in Table 3 for any wells that do not have a well log. For *proposed wells not yet constructed or built*, provide "a best estimate" for each requested information element in the table. The Department recommends you consult a licensed well driller, geologist, or certified water right examiner to assist with assembling the information necessary to complete Table 3.

Table 3. Construction of Point(s) of Appropriation

Any well(s) in this listing must be clearly tied to corresponding well(s) described in Table 1 and shown on the accompanying application map. Failure to provide adequate information is likely to delay the processing of your modification application until it is received. The information is necessary for the department to assess whether the proposed well(s) will access the same source aquifer as the authorized point(s) of appropriation (POA). The Department is prohibited by law from approving POA changes that do not access the same source aquifer.

Proposed or Authorized POA Name or Number	Is well already built? (Yes or No)	If an existing well, OWRD Well ID Tag No. L-___	Total well depth	Casing Diameter	Casing Intervals (feet)	Seal depth(s) (intervals)	Perforated or screened intervals (in feet)	Static water level of completed well (in feet)	Source aquifer (sand, gravel, basalt, etc.)	Well - specific rate (cfs or gpm). If less than full rate of water right
Vertical Wells A, B, C, and D*	No	N/A	70' (est.)	18" (est.)	0-25' (est.)	0-20' (est.)	25-70' (est.)	15 (est.)	Sand and gravel (est.)	**

*Construction details are anticipated to be the same for all four Vertical Wells (A-D).

**The proposed wells are being added to GRs 3502, 3507, 3509, and 3510 and will be used within the allowable rates of those 4 GRs.

Received

OCT 06 2025

OWRD

Attachment A

GR-3510 and T-13315 Final Order

Application for Groundwater Registration Modification

City of Salem

Registration Statement

OF CLAIMANT OF RIGHT TO APPROPRIATE GROUND WATER

TO THE STATE ENGINEER OF OREGON:

I, CITY WATER DEPARTMENT

of SALEM
(Mailing address)

County of CLATSOP

State of OREGON, do hereby make application for a certificate of registration as evidence of a right to appropriate ground water:

1. Source from which water is withdrawn is PUMP WELL
(Flowing well, pump well, infiltration trench, or tunnel)2. Location is: STAYTON ISLAND, APPROX. 2 MI. E. OF STAYTON
(Approximate distance and direction from nearest city or town)

and is more particularly described as follows: WELL #9

(a) 800' S. & 450' E. OF NW Cor. Sec. 13
(Give distance and bearing to corner of section or other legal subdivision)being within NW 1/4 NW 1/4 of Sec. 13, Twp. 9S, Rge. 1W
(Smallest legal subdivision) (N. or S.) (E. or W.)

or (b) within limits of recorded platted property, town or city:

in Lot _____, Block _____ of _____
(Name of plat or addition)

(If within city or town, give name) County of LINN

3. Construction Work was begun on _____; was completed on MAY, 1939
(Date) (Date)and the ground water claimed was first used for the purposes set out below on 1939
(Date)since which time the water has been used INTERMITTENTLY
(Continuously or intermittently)from 1939 to PRESENT
(Date) (Date)

4. Quantity of water claimed and used is 1775 gallons per minute; _____ acre feet per year.

5. Purpose or Purposes for which water is used MUNICIPAL WATER SUPPLY
(Domestic, irrigation, municipal, manufacturing, industrial, etc.)6. Description of Well: Depth 60 feet. Type DRILLED
(Dug or drilled)diameter 16 I.D. inches. Elevation of ground at well site 466 feet, mean sea level.
(As near as known)

Depth to water table 12 feet.

7. Capacity of Well: 1775 g.p.m. with Unknown feet drawdown.

_____ g.p.m. with _____ feet drawdown.

Date of test 12-24-40

If Flowing Well: Measured discharge _____ g.p.m. on _____
(Date)Shut-in pressure at ground surface _____ lbs. per sq. in. on _____
(Date)Water is controlled by _____
(Cap, valve, etc.)

Received

OCT 06 2025

OWRD

16	inch diameter	Std 3 1/2" Pipe	from	0	to	feet
	inch diameter		from		to	feet
	inch diameter		from		to	feet
	inch diameter		from		to	feet

9. Perforated Casings or Screens:

(No Further Info. Available)

[illegible]

Received

OCT 06 2025

OWRD

GR 3230

If log of well is not available, give name and address of driller.

R. J. STRASSER DRILLING CO.

11. Infiltration Trench: Covered or open

Dimensions: Length ft. Minimum depth ft. Maximum depth ft.

Bottom width ft. Discharge g.p.m. Date of test

12. Tunnel: Type of lining

Dimensions: (Length, course, and cross sectional size)

Position of water bearing stratum with reference to portal of tunnel

Log of tunnel: (Preceding table for log of well may be used, if desired. Give footage from portal and character of materials, as pertinent.)

13. Pumping Equipment:

(a) Pump STERLING VERTICAL TURBINE 12" Capacity 1000 g.p.m.
(Make, type and size)

(b) Motor U.S. MOTOR, SCV, 15 H.P.
(Type and horsepower)

14. Location of area irrigated or to be irrigated, or place of use if for purposes other than irrigation.

Township North or South	Range E. or W. of Willamette Meridian	Section	Forty-acre Tract	Number Acres To Be Irrigated	Date of Reclamation
WELL USED FOR STAND-BY SERVICE FOR CITY OF SALEM WATER SUPPLY					
City of Salem and adjacent service areas					
T7S	R3W	22	E 1/2	Municipal	1939
"	"	23	W 1/2	"	"
"	"	24	all	"	"
"	"	27	all	"	"
"	"	28	all	"	"
"	"	34	N 1/2	"	"
"	"	35	N 1/2	"	"
Received OCT 06 2025 OWRD					
GR 32306					
14745					

15. If the ground water supply is supplemental to an existing water supply, identification of any application for a permit, permit, certificate or adjudicated right to appropriate water made or held by the registrant.

Cert. No. 12033, Application No. 25560, State Engineer Special Order Records Vol. 2, P. 234.

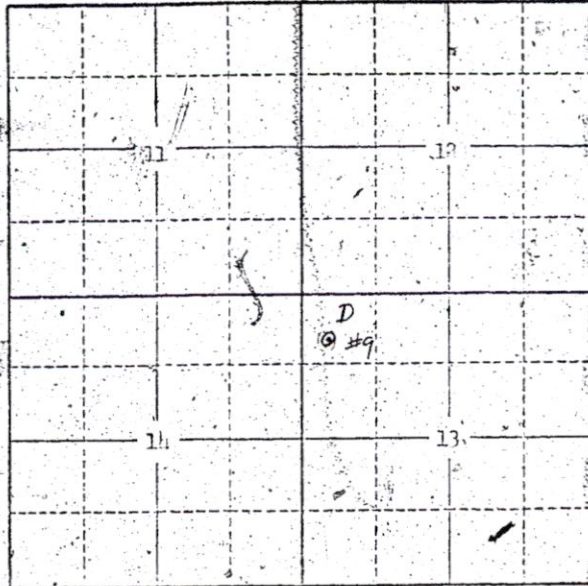
Permit No. 6734, and eight registration statements, and many others.

GR

32306

14745

Township 35 Range 17 W.M.
North



Locate well and acreage of irrigated land on plat.
Scale: 2" = 1 Mile

STATE OF OREGON

County of MARION

I, JOHN L. GREEN, being first duly sworn, do hereby certify that I have read the foregoing Registration Statement and that all of the items therein contained are true to the best of my knowledge and belief.

John L. Green
(Signature of Registrant)

Subscribed and sworn to before me this 30 day of July, 1959.

My commission expires January 1961

(Notary Public)

(SEAL)

CERTIFICATE OF REGISTRATION

STATE OF OREGON

County of Marion

This is to certify that the foregoing Registration Statement was received in the office of the State Engineer on the 31 day of July, 1959, at 6:00 o'clock A.M. and has been duly recorded in said office in Book No. 13 of Registration Statements on page GR 3230

Witness my hand this 20th day of July, 1959

Thomas H. [illegible]
(State Engineer)

By _____ (Deputy)

GR - 3230

Received

OCT 06 2025

OWRD

**BEFORE THE WATER RESOURCES DEPARTMENT
OF THE
STATE OF OREGON**

In the Matter of Groundwater)	FINAL ORDER APPROVING THE
Registration Modification Application)	RECOGNITION OF ADDITIONAL
T-13315, Marion, Polk County)	POINTS OF APPROPRIATION AND
)	MODIFICATION IN PLACE OF USE

Authority

Oregon Revised Statutes (ORS) 537.610, 537.705 and 540.505 to 540.580 establish the process in which the holder of a certificate of registration may submit a request for recognition of modifications to the place of use, character of use or point of appropriation under a groundwater certificate of registration.

Oregon Administrative Rules (OAR) Chapter 690, Divisions 382 and 380 implement the statutes and provide the Department's procedures and criteria for evaluating groundwater registration modification applications.

Applicant

CITY OF SALEM
ATTN: JASON PULLEY
555 LIBERTY ST SE ROOM 325
SALEM, OR 97301

Findings of Fact

1. On December 17, 2019, CITY OF SALEM filed a groundwater registration modification application for additional points of appropriation and to modify the place of use under Registration Application GR-3510 (Certificate of Registration GR-3230). The Department assigned the application number T-13315.
2. Notice of the application for groundwater registration modification was published on December 24, 2019, pursuant to OAR 690-382-0600. No comments were filed in response to the notice.

Received

OCT 06 2025

OWRD

This final order is subject to judicial review by the Court of Appeals under ORS 183.482. Any petition for judicial review must be filed within the 60-day time period specified by ORS 183.482(1). Pursuant to ORS 536.075 and OAR 137-003-0675, you may petition for judicial review or petition the Director for reconsideration of this order. A petition for reconsideration may be granted or denied by the Director, and if no action is taken within 60 days following the date the petition was filed, the petition shall be deemed denied.

3. On January 15, 2021, the Department sent a copy of the draft Preliminary Determination proposing to approve Groundwater Registration Modification Application T-13315 the applicant. The draft Preliminary Determination cover letter set forth a deadline of February 14, 2021, for the applicant to respond. The applicant requested that the Department proceed with issuance of a Preliminary Determination and provided the necessary information to demonstrate that the applicant is authorized to pursue the Groundwater Registration Modification.
4. On March 17, 2021, the Department issued a Preliminary Determination proposing to approve Groundwater Registration Modification Application T-13315 and sent a copy to the applicant. Additionally, notice of the Preliminary Determination for the Groundwater Registration Modification application was published on the Department's weekly notice on March 23, 2021, and in the Statesman Journal newspaper on March 19 & 26, 2021, pursuant to ORS 540.520 and OAR 690-380-4020. No protests were filed in response to the notice.
5. The groundwater registration to be modified is as follows:

Registration: Registration Application GR-3510 (Certificate of Registration GR-3230), in the name of CITY WATER DEPARTMENT
Use: MUNICIPAL WATER SUPPLY
Tentative
Priority Date: MAY, 1939
Quantity: 1775 GALLONS PER MINUTE
Source: PUMP WELL within the NORTH SANTIAM RIVER BASIN

Original Point of Appropriation:

Twp	Rng	Mer	Sec	Q-Q	Measured Distances
9 S	1 W	WM	13	NW NW	800 FEET SOUTH AND 450 FEET EAST FROM THE NW CORNER OF SECTION 13

Original Place of Use:

MUNICIPAL WATER SUPPLY				
Twp	Rng	Mer	Sec	Q-Q
7 S	3 W	WM	22	E 1/2
7 S	3 W	WM	23	W 1/2
7 S	3 W	WM	24	ALL
7 S	3 W	WM	27	ALL
7 S	3 W	WM	28	ALL
7 S	3 W	WM	34	N 1/2
7 S	3 W	WM	35	N 1/2

Received
OCT 06 2025
OWRD

6. Groundwater Registration Modification Application T-13314 proposes additional points of appropriation approximately 0.2 mile, 0.4 mile and 0.5 mile from the original well to:

Twp	Rng	Mer	Sec	Q-Q	Measured Distances
9 S	1 W	WM	11	SE SE	COLLECTOR WELL 2 - 705 FEET NORTH AND 1200 FEET WEST FROM THE NW CORNER OF SECTION 13
9 S	1 W	WM	13	NE NW	COLLECTOR WELL 1 - 980 FEET SOUTH AND 1450 FEET EAST FROM THE NW CORNER OF SECTION 13
9 S	1 W	WM	13	SW NE	COLLECTOR WELL 3 - 1815 FEET SOUTH AND 3155 FEET EAST FROM THE NW CORNER OF SECTION 13

7. Groundwater Registration Modification Application T-13315 proposes to modify the place of use under the groundwater registration to:

MUNICIPAL WATER SUPPLY
CITY OF SALEM SERVICE AREA

Review Criteria for Groundwater Registration Modification Applications [OAR 690-382-0700(2)]

8. The proposed modifications would not result in enlargement of the groundwater registration.
9. The proposed modifications would not result in a state Scenic Waterway not receiving previously available water during periods in which streamflows are less than the quantities determined by the Department to be necessary to meet the requirements of ORS 390.835.
10. The proposed modifications would not result in injury to other water rights.

Conclusions of Law

The additional points of appropriation and modification in place of use proposed in Groundwater Registration Modification T-13315 are consistent with the requirements of ORS 537.610, 537.705, 540.505 to 540.580 and OAR 690-382-1000.

Now, therefore, it is ORDERED:

1. The modifications to Registration Application GR-3510 (Certificate of Registration GR-3230) proposed in Groundwater Registration Modification Application T-13315 are recognized. Recognition of the modifications shall not be construed as a final determination of the right to appropriate groundwater under the certificate of registration or modification. Such a determination will occur in an adjudication proceeding under ORS 537.670 to 537.695.
2. The use of the water is restricted to beneficial use at the place of use described, and is subject to all other conditions and limitations contained in Registration Application GR-3510 (Certificate of Registration GR-3230) and any related decree.

Received


OCT 06 2025

OWRD

3. Water shall be acquired from the same aquifer (water source) as the original point of appropriation.
4. The quantity of water diverted at the proposed additional points of appropriation (Collector Well 1, 2, and 3), together with that diverted at the original point of appropriation (Pump Well), shall not exceed the quantity of water lawfully available at the original point of appropriation (Pump Well).

Dated in Salem, Oregon on

MAY 04 2021


Lisa J. Jaramillo, Transfer and Conservation Section Manager, for
THOMAS M BYLER, DIRECTOR
Oregon Water Resources Department

Mailing date: **MAY 06 2021**

Received
OCT 06 2025
OWRD

Received
OCT 06 2025
OWRD

Attachment B

Application Maps

Application for Groundwater Registration Modification
City of Salem

From: [JARAMILLO Lisa J * WRD](#)
To: [Mikaela Clarke](#)
Cc: [Zach Pike-Urlacher](#)
Subject: RE: Map scale waiver request for City of Salem
Date: Friday, September 5, 2025 10:54:42 AM

Warning: Unusual sender <lisa.j.jaramillo@water.oregon.gov>

You don't usually receive emails from this address. Make sure you trust this sender before taking any actions.

Hi Mikaela,

Your map scale waiver request for the place of use maps is hereby approved. Please include a copy of this correspondence along with the application materials when submitted.

Best,
Lisa

[Lisa J. Jaramillo](#)

Transfer and Conservation Section Manager

725 Summer Street NE, Suite A, Salem, OR 97301 | Phone: 503-871-1889 (work cell)



Integrity | Service | Technical Excellence | Teamwork | Forward-Looking

NOTE: OWRD offices are now open to the public. Given that many staff will continue teleworking remotely or have job duties that take them into the field on a regular basis, however, availability of staff in the office is not guaranteed 8 a.m. - 5 p.m. every day (M-F). OWRD's Salem office is closed for customer service drop-ins from Noon – 1pm. **Customers and visitors are encouraged to schedule an appointment in advance if they wish to meet in person with specific staff members.** Alternative methods for meeting, such as by phone or virtually via Teams, are also available.

From: Mikaela Clarke <mclarke@gsiws.com>
Sent: Wednesday, September 3, 2025 12:35 PM
To: JARAMILLO Lisa J * WRD <Lisa.J.JARAMILLO@water.oregon.gov>
Cc: Zach Pike-Urlacher <zpikeurlacher@gsiws.com>
Subject: Map scale waiver request for City of Salem

Received
OCT 06 2025
OWRD

Hi Lisa,

The City of Salem is preparing three groundwater registration modifications to add four proposed points of appropriation to GR-3502, GR-3507, and GR-3510. Because of the size of the City's service area, we'd like to request a map scale waiver for the place of use map for each application (see attachments). The authorized/proposed point of appropriation maps use a standard scale of 1 inch = 1,320 feet (one of those maps is attached as an example).

14745 -

Let me know if you have any questions regarding this request.

Thank you,

Mikaela Clarke

Water Resources Analyst

direct: 971.200.8501; mobile: 971.212.0276

650 NE Holladay Street, Suite 900, Portland, OR 97232

GSI Water Solutions, Inc. | www.gsiws.com

pronouns: she/her

Received
OCT 06 2025
OWRD

Received

OCT 06 2025

OWRD

Attachment C

Land Use Information Form

Application for Groundwater Registration Modification

City of Salem

Land Use Information Form



Oregon Water Resources Department
725 Summer Street NE, Suite A
Salem, Oregon 97301-1266
(503) 986-0900
www.oregon.gov/OWRD

NOTE TO APPLICANTS

In order for your application to be processed by the Oregon Water Resources Department (OWRD), this Land Use Information Form must be completed by a local government planning official in the jurisdiction(s) where your water right will be diverted, conveyed, used, and developed. The planning official may choose to complete the form while you wait or return the "Receipt Acknowledging Request for Land Use Information" to you. Applications received by OWRD without the Land Use Information Form, or the signed receipt, will be returned to you. **IMPORTANT:** Please note that while OWRD can accept a signed receipt as part of intake for an application for a new permit to use or store water, a completed Land Use Information Form is required for OWRD's acceptance of all other applications. Please be aware that your application cannot be approved without land use approval.

This form is **NOT** required if:

- 1) Water is to be diverted, conveyed, and used on federal lands only; **OR**
- 2) The application is for a water right transfer, allocation of conserved water, exchange, permit amendment, or ground water registration modification, and all of the following apply:
 - a. The existing and proposed water use is located entirely within lands zoned for exclusive farm-use or within an irrigation district;
 - b. The application involves a change in place of use only;
 - c. The change does not involve the placement or modification of structures, including but not limited to water diversion, impoundment, distribution facilities, water wells and well houses; and
 - d. The application involves irrigation water uses only.

Received

OCT 06 2025

NOTE TO LOCAL GOVERNMENTS

OWRD

The person presenting the attached Land Use Information Form is applying for a new water right or modifying an existing water right. The Oregon Water Resources Department (OWRD) requires applicants to obtain land use information to ensure the water right does not result in land uses that are incompatible with your comprehensive plan. Please complete the form and return it to the applicant for inclusion in their application. **NOTE:** For new water right applications only, if you are unable to complete this form while the applicant waits, you may complete the "Receipt Acknowledging Request for Land Use Information" and return it to the applicant.

You will receive notice via OWRD's weekly Public Notice once the applicant formally submits their request to OWRD. The notice will give more information about OWRD's water right process and provide additional comment opportunities. If you previously only completed the receipt for an application for a new permit to use or store water, you will have 30 days from the Public Notice date to complete the Land Use Information Form and return it to OWRD. Your attention to this request for information is greatly appreciated. If you have questions concerning this form, please contact OWRD's Customer Service Group at 503-986-0900 or WRD_DL_customerservice@water.oregon.gov.

This page intentionally left blank.

Received
OCT 06 2025
OWRD

Land Use Information Form



Oregon Water Resources Department
725 Summer Street NE, Suite A
Salem, Oregon 97301-1266
(503) 986-0900
www.oregon.gov/OWRD

NAME City of Salem, Attn: Jason Pulley			PHONE 503-588-6398		
MAILING ADDRESS 555 Liberty Street SE, Room 325					
CITY Salem	STATE OR	ZIP 97301	EMAIL jpulley@cityofsalem.net		

A. Land and Location

Please include the following information for all tax lots where water will be diverted (taken from its source), conveyed (transported), and/or used or developed. Applicants for municipal use, or irrigation uses within irrigation districts, may substitute existing and proposed service-area boundaries for the tax-lot information requested below.

Township	Range	Section	¼ ¼	Tax Lot #	Plan Designation (e.g., Rural Residential/RR-5)	Water to be:			Proposed Land Use:
9S	1W	14	NE NE	100	P; UT-20	<input checked="" type="checkbox"/> Diverted	<input checked="" type="checkbox"/> Conveyed	<input type="checkbox"/> Used	Municipal
9S	1W	13	NW NW	400	P	<input checked="" type="checkbox"/> Diverted	<input checked="" type="checkbox"/> Conveyed	<input type="checkbox"/> Used	Municipal
						<input type="checkbox"/> Diverted	<input type="checkbox"/> Conveyed	<input type="checkbox"/> Used	
						<input type="checkbox"/> Diverted	<input type="checkbox"/> Conveyed	<input type="checkbox"/> Used	

List all counties and cities where water is proposed to be diverted, conveyed, and/or used or developed:

Marion County

NOTE: A separate Land Use Information Form must be completed and submitted for each county and city, as applicable.

B. Description of Proposed Use

Type of application to be filed with the Oregon Water Resources Department:

- ☐ Permit to Use or Store Water
 ☐ Water Right Transfer
 ☒ Permit Amendment or Ground Water Registration Modification
☐ Limited Water Use License
 ☐ Exchange of Water
 ☐ Allocation of Conserved Water

Source of water: ☐ Reservoir/Pond ☒ Ground Water ☐ Surface Water (name) _____

Estimated quantity of water needed: 1,775 ☐ cubic feet per second ☒ gallons per minute ☐ acre-feet

Intended use of water: ☐ Irrigation ☐ Commercial ☐ Industrial ☐ Domestic for _____ household(s)
☒ Municipal ☐ Quasi-Municipal ☐ Instream ☐ Other _____

Briefly describe:

<p>The City of Salem is proposing to add four additional points of appropriation (Vertical Wells A, B, C, and D) to groundwater registration GR-3510. The attached map shows the locations of the proposed additional points of appropriation.</p>

Note to applicant: For new water right applications only, if the Land Use Information Form cannot be completed while you wait, please have a local government representative sign the receipt on the bottom of page 4 and include it with the application filed with the Oregon Water Resources Department.

See Page 4 →

Received

OCT 06 2025

For Local Government Use Only

The following section must be completed by a planning official from each county and city listed unless the project will be located entirely within the city limits. In that case, only the city planning agency must complete this form. This deals only with the local land use plan. Do not include approval for activities such as building or grading permits.

Please check the appropriate box below and provide the requested information

- ☐ Land uses to be served by the proposed water use(s), including proposed construction, are allowed outright or are not regulated by your comprehensive plan. Cite applicable ordinance section(s): _____
- ☒ Land uses to be served by the proposed water use(s), including proposed construction, involve discretionary land-use approvals as listed in the table below. (Please attach documentation of applicable land-use approvals which have already been obtained. Record of Action/land-use decision and accompanying findings are sufficient.) **If approvals have been obtained but all appeal periods have not ended, check "Being Pursued."**

Type of Land-Use Approval Needed (e.g., plan amendments, rezones, conditional-use permits, etc.)	Cite Most Significant, Applicable Plan Policies & Ordinance Section References	Land-Use Approval:	
Floodplain development permit	MCC 17.178.060. C	<input type="checkbox"/> Obtained <input type="checkbox"/> Denied	<input type="checkbox"/> Being Pursued <input checked="" type="checkbox"/> Not Being Pursued
		<input type="checkbox"/> Obtained <input type="checkbox"/> Denied	<input type="checkbox"/> Being Pursued <input type="checkbox"/> Not Being Pursued
		<input type="checkbox"/> Obtained <input type="checkbox"/> Denied	<input type="checkbox"/> Being Pursued <input type="checkbox"/> Not Being Pursued
		<input type="checkbox"/> Obtained <input type="checkbox"/> Denied	<input type="checkbox"/> Being Pursued <input type="checkbox"/> Not Being Pursued

Local governments are invited to express special land use concerns or make recommendations to the Oregon Water Resources Department regarding this proposed use of water in the box below or on a separate sheet.

The entirety of the parcels are within the floodway of the Santiam River. Based on the communicated development, the project will require approval of a floodplain development permit with Marion County. No permit has been submitted as of yet.

Name: Alexander Seifer Title: Assistant Planner
 Signature: *Alexander Seifer* Date: 9/30/2025
 Governmental Entity: Marion County Phone: 503-588-5038

Receipt Acknowledging Request for Land Use Information

Note to Local Government Representative:

Please complete this form and return it to the applicant. For new water right applications only, if you are unable to complete this form while the applicant waits, you may complete this receipt and return it to the applicant. If you sign the receipt, you will have 30 days from the date of OWRD's Public Notice of the application to submit the completed Land Use Information Form to Oregon Water Resources Department. Please note while OWRD can accept a signed receipt as part of intake for an application for a new permit to use or store water, a completed Land Use Information Form is required for all other applications.

Applicant Name: _____
 Staff Name: _____ Title: _____
 Staff Signature: _____ Date: _____
 Governmental Entity: _____ Phone: _____

Received
OCT 06 2025
OWRD

Received

OCT 06 2025

OWRD

Attachment D

Well Logs

Application for Groundwater Registration Modification
City of Salem

STATE ENGINEER
Salem, Oregon

Well Record

STATE WELL NO. 9/1W-13D
COUNTY Linn
APPLICATION NO. GR-3510 -

OWNER: City Water Department

MAILING

ADDRESS: Salem

LOCATION OF WELL: Owner's No. 9

CITY AND

STATE: Oregon

NW 1/4 NW 1/4 Sec. 13 T. 9 N. S. R. 1 E. W.M.

Bearing and distance from section or subdivision

corner 800' S. and 150' E.

Altitude at well

TYPE OF WELL: drilled Date Constructed 1939

Depth drilled 60' Depth cased 60'

Section

CASING RECORD:

16"

Received

OCT 06 2025

OWRD

FINISH:

perforated with star perforator at water bearing stratas

AQUIFERS:

gravel, sand

WATER LEVEL:

12'

PUMPING EQUIPMENT: Type Sterling Vertical Turbine 12" H.P. 15
Capacity 1775 G.P.M.

WELL TESTS:

Drawdown ft. after hours pumping 1775 G.P.M.

Drawdown ft. after hours G.P.M.

USE OF WATER Municipal Water Supply Temp. °F. 19

SOURCE OF INFORMATION GR-3230

DRILLER or DIGGER R. J. Strasser Drilling Co.

ADDITIONAL DATA:

Log X Water Level Measurements Chemical Analysis Aquifer Test

REMARKS:

loose gravel and sand
tight cemented gravel
loose gravel - water bearing
cemented gravel
loose gravel - water bearing
fairly loose dirty gravel
cemented gravel and boulders

6	6
10	16
3	19
7	26
2	28
7	35
25	60

STATE ENGINEER
Salem, Oregon

Well Record

STATE WELL NO. 9/1W-13C
COUNTY Linn
APPLICATION NO. GR-3502

OWNER: City Water Department

MAILING
ADDRESS:

Box 190

LOCATION OF WELL: Infiltration Gallery #1
Owner's No.

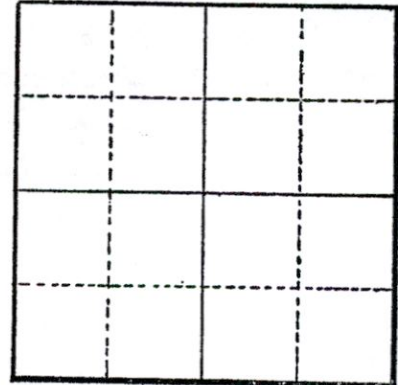
CITY AND
STATE:

Salem, Oregon

NE 1/4 NW 1/4 Sec. 13 T. 9 N. S. R. 1 E. W.M.

Bearing and distance from section or subdivision

corner 1060' S. and 1375' E.



Section

Altitude at well

TYPE OF WELL: Date Constructed 1937

Depth drilled Depth cased

CASING RECORD:

FINISH:

AQUIFERS:

WATER LEVEL:

PUMPING EQUIPMENT: Type Capacity G.P.M. H.P.

WELL TESTS:

Drawdown ft. after hours G.P.M.

Drawdown ft. after hours G.P.M.

USE OF WATER Municipal Water Supply Temp. °F. 19

SOURCE OF INFORMATION GR-3223

DRILLER or DIGGER

ADDITIONAL DATA:

Log Water Level Measurements Chemical Analysis Aquifer Test

REMARKS:

Received
OCT 06 2025
OWRD

STATE OF OREGON
WATER SUPPLY WELL REPORT

MARI 71038

WELL I.D. LABEL# L 134900
START CARD # 1050343
ORIGINAL LOG #

(as required by ORS 537.545 & 537.765 and OAR 690-205-0210)

10/31/2023

(1) LAND OWNER

Owner Well I.D.

First Name _____ Last Name _____
Company CITY OF SALEM PUBLIC WORKS DEPARTMENT
Address 555 LIBERTY STREET SE ROOM 325
City SALEM State OR Zip 97301

(2) TYPE OF WORK

☒ New Well ☐ Deepening ☐ Conversion
☐ Alteration (complete 2a & 10) ☐ Abandonment (complete 5a)

(2a) PRE-ALTERATION

Casing: Dia + From To Gauge Stl Plstc Wld Thrd
Material From To Amt sacks/lbs
Seal: _____

(3) DRILL METHOD

☒ Rotary Air ☐ Rotary Mud ☐ Cable ☐ Auger ☐ Cable Mud
☐ Reverse Rotary ☒ Other CLMSHELOL/HORZ-DRILL

(4) PROPOSED USE

☐ Domestic ☐ Irrigation ☒ Community
☐ Industrial/ Commercial ☐ Livestock ☐ Dewatering
☐ Thermal ☐ Injection ☒ Other RANNEY COLLECTOR WELL

(5) BORE HOLE CONSTRUCTION

Special Standard ☒ (Attach copy)

Depth of Completed Well 37.00 ft.

BORE HOLE			SEAL			Amt	sacks/ lbs
Dia	From	To	Material	From	To		
296	0	37	Cement	0	19	2340	S
						Calculated	1620
						Calculated	

Seal placement method ☐ A ☐ B ☐ C ☐ D ☒ Other: TREMME/PUMPED/SEE

Backfill placed from _____ ft. to _____ ft. Material _____

Filter pack from _____ ft. to _____ ft. Material _____ Size _____

Explosives used: ☐ Type _____ Amount _____

Seal Placement Begin Date 5/5/2021 Begin Time 11:00

(5a) ABANDONMENT USING UNHYDRATED BENTONITE

Proposed Amount _____ Actual Amount _____

(6) CASING/LINER

Casing Liner Dia + From To Gauge Stl Plstc Wld Thrd
☒ ☐ 288 ☒ 3 37 3' ☐ ☐ ☐ ☐
Shoe ☐ Inside ☐ Outside ☐ Other Location of shoe(s) _____
Temp casing ☐ Yes Dia _____ From + _____ To _____

(7) PERFORATIONS/SCREENS

Perforations Method _____

Screens Type _____

Material _____

Perf/	Casing/ Screen	Dia	From	To	Scrtn/slot width	Slot length	# of slots	Tele/ pipe size

(8) WELL TESTS: Minimum testing time is 1 hour

☒ Pump ☐ Bailer ☐ Air ☐ Flowing Artesian

Yield gal/min	Drawdown	Drill stem/Pump depth	Duration (hr)
2600	19	27	4

Temperature 50 °F Lab analysis ☐ Yes By _____

Water quality concerns? ☐ Yes (describe below) TDS amount 153 ppm
From To Description Amount Units

(9) LOCATION OF WELL (legal description)

County MARION Twp 9.00 S N/S Range 1.00 W E/W WM
Sec 13 SW 1/4 of the NE 1/4 Tax Lot 400
Tax Map Number _____ Lot _____
Lat _____ " or 44.79012200 DMS or DD
Long _____ " or -122.75156100 DMS or DD
☐ Street address of well ☒ Nearest address

GEREN ISLAND SOUTH OFF HWY 2700

(10) STATIC WATER LEVEL

	Date	SWL(psi)	+ SWL(ft)
Existing Well / Pre-Alteration			
Completed Well	4/20/2023		10
Flowing Artesian?	<input type="checkbox"/>	Dry Hole?	<input type="checkbox"/>

WATER BEARING ZONES

Depth water was first found 9.00

SWL Date	From	To	Est Flow	SWL(psi)	+ SWL(ft)
3/18/2021	9	15			10
5/6/2021	15	37			11

(11) WELL LOG

Ground Elevation _____

Material	From	To
SANDS GRAVELS COBBLES WTR 9 FT	0	15
LARGE COBBLES & RIVER ROCK WTR	15	37

Construction

Begin Date 3/18/2021 Begin Time 08:30 End Date 4/20/2023

(unbonded) Water Well Constructor Certification

I certify that the work I performed on the construction, deepening, alteration, or abandonment of this well is in compliance with Oregon water supply well construction standards. Materials used and information reported above are true to the best of my knowledge and belief.

License Number _____ Date _____

Signed _____

(bonded) Water Well Constructor Certification

I accept responsibility for the construction, deepening, alteration, or abandonment work performed on this well during the construction dates reported above. All work performed during this time is in compliance with Oregon water supply well construction standards. This report is true to the best of my knowledge and belief.

License Number 1962 Date 10/31/2023

Signed STEVE KASER (E-filed)

Contact Info (optional) STEVE KASER WWC 1962 503-881-9255

ORIGINAL - WATER RESOURCES DEPARTMENT

THIS REPORT MUST BE SUBMITTED TO THE WATER RESOURCES DEPARTMENT WITHIN 30 DAYS OF COMPLETION OF WORK Form Version:

14745 -

SEE ATTACHED DOCUMENTS SUBMITTED BY LAYNE FOR
ALL PERTINENT CONSTRUCTION INFO INCLUDING
DIMENSIONS SCREEN LENGTHS AND TEST PUMPING

Map of Hole

STATE OF OREGON
WELL LOCATION MAP

This map is supplemental to the WATER SUPPLY WELL REPORT

Oregon Water Resources Department

725 Summer St NE, Salem OR 97301
(503)986-0900



LOCATION OF WELL

Latitude: 44.79012200 Datum: WGS84

Longitude: -122.75156100

Township/Range/Section/Quarter-Quarter Section:

WM9.00S1.00W13SWNE

Address of Well:

GEREN ISLAND SOUTH OFF HWY 2700

Well Label: 134900

Printed: October 31, 2023

DISCLAIMER: This map is intended to represent the approximate location the well. It is not intended to be construed as survey accurate in any manner.

Provided by well constructor

