

Application for Permanent Water Right Transfer

Part 1 of 5 – Minimum Requirements Checklist

This transfer application will be returned if Parts 1 through 5 and all required attachments are not completed and included.

For questions, please call (503) 986-0900, and ask for Transfer Section.

Check all items included with this application. (N/A = Not Applicable)

- ☒ Part 1 – Completed Minimum Requirements Checklist.
- ☒ Part 2 – Completed Transfer Application Map Checklist.
- ☒ Part 3 – Application Fee, payable by check to the Oregon Water Resources Department, and completed Fee Worksheet, page 3. Try the new online fee calculator at:
http://apps.wrd.state.or.us/apps/misc/wrd_fee_calculator.
- ☒ Part 4 – Completed Applicant Information and Signature.
- ☒ Part 5 – Information about Water Rights to be Transferred: **How many water rights are to be transferred? 1 List them here: C-94473**

Please include a separate Part 5 for each water right. (See instructions on page 6)

NOTE: A separate transfer application is required for each water right unless the criteria in OAR 690-380-3220 are met.

Attachments:

- ☒ Completed Transfer Application Map.
- ☒ Completed Evidence of Use Affidavit and supporting documentation.
- ☒ ☐ N/A Affidavit(s) of Consent from Landowner(s) (if the applicant does not own the land the water right is on.)
- ☒ ☐ N/A Supplemental Form D – For water rights served by or issued in the name of an irrigation district. Complete when the transfer applicant is not the irrigation district.
- ☒ ☐ N/A Oregon Water Resources Department's Land Use Information Form with approval and signature (or signed land use form receipt stub) from each local land use authority in which water is to be diverted, conveyed, and/or used. Not required if water is to be diverted, conveyed, and/or used only on federal lands or if **all** of the following apply: a) a change in place of use only, b) no structural changes, c) the use of water is for irrigation only, and d) the use is located within an irrigation district or an exclusive farm use zone.
- ☐ ☒ N/A Water Well Report/Well Log for changes in point(s) of appropriation (well(s)) or additional point(s) of appropriation.
- ☐ ☒ N/A Geologist Report for a change from a surface water point of diversion to a ground water point of appropriation (well), if the proposed well is more than 500' from the surface water source and more than 1000' upstream or downstream from the point of diversion. See OAR 690-380-2130 for requirements and applicability.

RECEIVED
MAY 8, 2025
OWRD

(For Staff Use Only)

WE ARE RETURNING YOUR APPLICATION FOR THE FOLLOWING REASON(S):

- | | |
|--|--|
| <input type="checkbox"/> Application fee not enclosed/insufficient | <input type="checkbox"/> Map not included or incomplete |
| <input type="checkbox"/> Land Use Form not enclosed or incomplete | <input type="checkbox"/> Evidence of Use Form not enclosed or incomplete |
| <input type="checkbox"/> Additional signature(s) required | <input type="checkbox"/> Part _____ is incomplete |

Other/Explanation _____

Staff: _____ 503- _____ Date: ____/____/____

Part 2 of 5 – Transfer Application Map

Your transfer application will be returned if any of the map requirements listed below are not met.

Please be sure that the transfer application map you submit includes all the required items and matches the existing water right map. Check all boxes that apply.

- ☒ ☐ N/A Certified Water Right Examiner (CWRE) Stamp and Original Signature. For a list of CWREs, see http://apps.wrd.state.or.us/apps/wr/cwre_license_view/. CWRE stamp and signature are not required for substitutions.
- ☐ ☒ N/A If **more than three** water rights are involved, separate maps are needed for each water right.
- ☒ Permanent quality printed with dark ink on good quality paper.
- ☒ The size of the map can be 8½ x 11 inches, 8½ x 14 inches, 11 x 17 inches, or up to 30 x 30 inches. For 30 x 30 inch maps, one extra copy is required.
- ☒ A north arrow, a legend, and scale.
- ☒ The scale of the map must be: 1 inch = 400 feet, 1 inch = 1,320 feet, the scale of the Final Proof/Claim of Beneficial Use Map (the map used when the permit was certificated), the scale of the county assessor map if the scale is not smaller than 1 inch = 1,320 feet, or a scale that has been pre-approved by the Department.
- ☒ Township, Range, Section, ¼ ¼, DLC, Government Lot, and other recognized public land survey lines.
- ☒ Tax lot boundaries (property lines) are required. Tax lot numbers are recommended.
- ☒ Major physical features including rivers and creeks showing direction of flow, lakes and reservoirs, roads, and railroads.
- ☒ Major water delivery system features from the point(s) of diversion/appropriation such as main pipelines, canals, and ditches.
- ☒ Existing place of use that includes separate hachuring for each water right, priority date, and use including number of acres in each quarter-quarter section, government lot, or in each quarter-quarter section as projected within government lots, donation land claims, or other recognized public land survey subdivisions. If less than the entirety of the water right is being changed, a separate hachuring is needed for lands left unchanged.
- ☒ ☐ N/A Proposed place of use that includes separate hachuring for each water right, priority date, and use including number of acres in each quarter-quarter section, government lot, or in each quarter-quarter section as projected within government lots, donation land claims, or other recognized public land survey subdivisions.
- ☒ Existing point(s) of diversion or well(s) with distance and bearing or coordinates from a recognized survey corner. This information can be found in your water right certificate or permit.
- ☒ ☐ N/A If you are proposing a change in point(s) of diversion or well(s), show the proposed location and label it clearly with distance and bearing or coordinates. If GPS coordinates are used, latitude-longitude coordinates may be expressed as either degrees-minutes-seconds with at least one digit after the decimal (example – 42°32'15.5") or degrees-decimal with five or more digits after the decimal (example – 42.53764°).

FEE WORKSHEET for PERMANENT TRANSFER (except Substitution)			
1	Base Fee (includes one type of change to one water right for up to 1 cfs)	1	\$1,360
2	<p>Types of change proposed:</p> <p><input checked="" type="checkbox"/> Place of Use <input checked="" type="checkbox"/> Character of Use <input checked="" type="checkbox"/> Point of Diversion/Appropriation</p> <p>Number of above boxes checked = <u>3 (2a)</u></p> <p>Subtract 1 from the number in line 2a = <u>2 (2b)</u> <i>If only one change, this will be 0</i></p> <p>Multiply line 2b by \$1090 and enter »</p>	2	\$2,180
3	<p>Number of water rights included in transfer <u>1 (3a)</u></p> <p>Subtract 1 from the number in 3a above: <u>0 (3b)</u> <i>If only one water right this will be 0</i></p> <p>Multiply line 3b by \$610 and enter »</p>	3	\$0
4	<p>Do you propose to add or change a well, or change from a surface water POD to a well?</p> <p><input checked="" type="checkbox"/> No: enter 0 <input type="checkbox"/> Yes: enter \$480 for the 1st well to be added or changed _____ (4a)</p> <p>Do you propose to add or change additional wells?</p> <p><input checked="" type="checkbox"/> No: enter 0 <input type="checkbox"/> Yes: multiply the number of additional wells by \$410 _____ (4b)</p> <p>Add line 4a to line 4b and enter »</p>	4	\$0
5	<p>Do you propose to change the place of use or character of use?</p> <p><input type="checkbox"/> No: enter 0 on line 5</p> <p><input checked="" type="checkbox"/> Yes: enter the cfs for the portions of the rights to be transferred (see below*): <u>0.137 (5a)</u></p> <p>Subtract 1.0 from the number in 5a above: <u>-.863 (5b)</u></p> <p>If 5b is 0 or less, enter 0 on line 5 »</p> <p>If 5b is greater than 0, round up to the nearest whole number: _____ (5c) and multiply 5c by \$410, then enter on line 5 »</p>	5	\$0
6	Add entries on lines 1 through 5 above » » » » » » » » » » Subtotal:	6	\$3,540
7	<p>Is this transfer:</p> <p><input type="checkbox"/> necessary to complete a project funded by the Oregon Watershed Enhancement Board (OWEB) under ORS 541.932?</p> <p><input type="checkbox"/> endorsed in writing by ODFW as a change that will result in a net benefit to fish and wildlife habitat?</p> <p>If one or more boxes is checked, multiply line 6 by 0.5 and enter on line 7 »</p> <p>If no box is applicable, enter 0 on line 7 »</p>	7	
8	Subtract line 7 from line 6 » Transfer Fee:	8	\$3,540

1. For irrigation calculate cfs for each water right involved as follows:
 - a. Divide total authorized cfs by total acres in the water right (*for C12345, 1.25 cfs ÷ 100 ac*); then multiply by the number of acres to be transferred to get the transfer cfs (*x 45 ac = 0.56 cfs*).
 - b. If the water right certificate does not list total cfs, but identifies the allowable use as 1/40 or 1/80 of a cfs per acre; multiply number of acres proposed for change by either 0.025 (1/40) or 0.0125 (1/80). (*For C87654, 45.0 ac x 0.0125 cfs/ac = 0.56 cfs*)
2. Add cfs for the portions of water rights on all the land included in the transfer; however **do not count cfs for supplemental rights on acreage for which you have already calculated the cfs fee for the primary right on the same land**. The fee should be assessed only once for each “on the ground” acre included in the transfer. (*In this example, blank 5a would be only 0.56 cfs, since both rights serve the same 45.0 acres. Blank 5b would be 0 and Line 5 would then also become 0*).

FEE WORKSHEET for SUBSTITUTION			
1	Base Fee (includes change to one well)	1	\$990.00
	Number of wells included in substitution _____ (2a) Subtract 1 from the number in 2a above: _____ (2b) <i>If only one well this will be 0</i>		
2	Multiply line 2b by \$480 and enter » » » » » » » » » » » » » »	2	
3	Add entries on lines 1 through 2 above » » » » » » Fee for Substitution:	3	

Part 4 of 5 – Applicant Information and Signature**Applicant Information**

APPLICANT/BUSINESS NAME PHILIP H. KNIGHT & PENELOPE P. KNIGHT			PHONE NO. 541-977-5275	ADDITIONAL CONTACT NO.
ADDRESS 34645 SW CLOUDREST LN				FAX NO.
CITY HILLSBORO	STATE OR	ZIP 97123	E-MAIL	
BY PROVIDING AN E-MAIL ADDRESS, CONSENT IS GIVEN TO RECEIVE ALL CORRESPONDENCE FROM THE DEPARTMENT ELECTRONICALLY. COPIES OF THE FINAL ORDER DOCUMENTS WILL ALSO BE MAILED.				

Agent Information – The agent is authorized to represent the applicant in all matters relating to this application.

AGENT/BUSINESS NAME JOHN A. SHORT / WATER RIGHT SERVICES, LLC			PHONE NO. 541-389-2837	ADDITIONAL CONTACT NO.
ADDRESS PO BOX 1830				FAX NO.
CITY BEND	STATE OR	ZIP 97709	E-MAIL JOHNSHORT@USA.COM	
BY PROVIDING AN E-MAIL ADDRESS, CONSENT IS GIVEN TO RECEIVE ALL CORRESPONDENCE FROM THE DEPARTMENT ELECTRONICALLY. COPIES OF THE FINAL ORDER DOCUMENTS WILL ALSO BE MAILED.				

Explain in your own words what you propose to accomplish with this transfer application, and why:
MOVE TO A NEW PLACE OF USE AND POINT OF DIVERSION, & CHANGE TO NURSERY USE.

If you need additional space, continue on a separate piece of paper and attach to the application as "Attachment 1".

Check One Box

- ☒ By signing this application, I understand that, upon receipt of the draft preliminary determination and prior to Department approval of the transfer, I will be required to provide landownership information and evidence that I am authorized to pursue the transfer as identified in OAR 690-380-4010(5); **OR**
- ☐ I affirm the applicant is a municipality as defined in ORS 540.510(3)(b) and that the right is in the name of the municipality or a predecessor; **OR**
- ☐ I affirm the applicant is an entity with the authority to condemn property and is acquiring by condemnation the property to which the water right proposed for transfer is appurtenant and have supporting documentation.


RECEIVED
MAY 8, 2025
OWRD

☒ Check here if any of the water rights proposed for transfer are or will be located within or served by an irrigation or other water district. (**Tip: Complete and attach Supplemental Form D.**)

IRRIGATION DISTRICT NAME CENTRAL OREGON IRRIGATION DISTRICT	ADDRESS 1055 SW LAKE RD	
CITY REDMOND	STATE OR	ZIP 97756

☐ Check here if water for any of the rights supplied under a water service agreement or other contract for stored water with a federal agency or other entity.

ENTITY NAME	ADDRESS	
CITY	STATE	ZIP



To meet State Land Use Consistency Requirements, you must list all county, city, municipal corporation, or tribal governments within whose jurisdiction water will be diverted, conveyed or used.

ENTITY NAME JEFFERSON COUNTY COMMUNITY DEVELOPMENT	ADDRESS 85 SE "D" ST	
CITY MADRAS	STATE OR	ZIP 97741

ENTITY NAME	ADDRESS	
CITY	STATE	ZIP

SUPERSEDING

RECEIVED
MAY 8, 2025
OWRD

Part 5 of 5 – Water Right Information

Please use a separate Part 5 for each water right being changed. See instructions on page 6, to copy and paste additional Part 5s, or to add additional rows to tables within the form.

CERTIFICATE # 94473

Description of Water Delivery System

SUPERSEDING

System capacity: **0.137** cubic feet per second (cfs) **OR**
 _____ gallons per minute (gpm)

Describe the current water delivery system or the system that was in place at some time within the last five years. Include information on the pumps, canals, pipelines, and sprinklers used to divert, convey, and apply the water at the authorized place of use. **WATER IS PUMPED FROM POD TO WHEEL LINE.**

Table 1. Location of Authorized and Proposed Point(s) of Diversion (POD) or Appropriation (POA)

(Note: If the POD/POA name is not specified on the certificate, assign it a name or number here.)

POD/POA Name or Number	Is this POD/POA Authorized on the Certificate or is it Proposed?	If POA, OWRD Well Log ID# (or Well ID Tag # L-____)	Twp	Rng	Sec	¼ ¼	Tax Lot, DLC or Gov't Lot	Measured Distances (from a recognized survey corner)
Main Channel of Crooked River	<input checked="" type="checkbox"/> Authorized <input type="checkbox"/> Proposed							No location information on certificate
POD "ON"	<input type="checkbox"/> Authorized <input checked="" type="checkbox"/> Proposed		13 S	13 E	34	SE SW	103	1250' N, 2220' E OF SW COR SEC 34

Check all type(s) of change(s) proposed below (change "CODES" are provided in parentheses):

- | | |
|--|---|
| <input checked="" type="checkbox"/> Place of Use (POU) | <input type="checkbox"/> Supplemental Use to Primary Use (S to P) |
| <input checked="" type="checkbox"/> Character of Use (USE) | <input type="checkbox"/> Point of Appropriation/Well (POA) |
| <input checked="" type="checkbox"/> Point of Diversion (POD) | <input type="checkbox"/> Additional Point of Appropriation (APOA) |
| <input type="checkbox"/> Additional Point of Diversion (APOD) | <input type="checkbox"/> Substitution (SUB) |
| <input type="checkbox"/> Surface Water POD to Ground Water POA (SW/GW) | <input type="checkbox"/> Government Action POD (GOV) |

Will all of the proposed changes affect the entire water right?

- ☐ Yes Complete only the Proposed ("to" or "on" lands) section of Table 2 on the next page. Use the "CODES" listed above to describe the proposed changes.
- ☒ No Complete all of Table 2 to describe the portion of the water right to be changed.

**RECEIVED
MAY 8, 2025
OWRD**

Please use and attach additional pages of Table 2 as needed.
See page 6 for instructions.

Do you have questions about how to fill-out the tables?
Contact the Department at 503-986-0900 and ask for Transfer Staff.

Table 2. Description of Changes to Water Right Certificate # 94473

List the change proposed for the acreage in each ¼ ¼. If more than one change is proposed, specify the acreage associated with each change.
If there is more than one POD/POA involved in the proposed changes, specify the acreage associated with each POD/POA.

AUTHORIZED (the “from” or “off” lands) The listing that appears on the certificate BEFORE PROPOSED CHANGES List only that part or portion of the water right that will be changed.												Proposed Changes (see “CODES” from previous page)	PROPOSED (the “to” or “on” lands) The listing as it would appear AFTER PROPOSED CHANGES are made.													
Twp	Rng	Sec	¼ ¼	Tax Lot	Gvt Lot or DLC	Acres	Type of USE listed on Certificate	POD(s) or POA(s) (name or number from Table 1)	Priority Date	Twp	Rng		Sec	¼ ¼	Tax Lot	Gvt Lot or DLC	Acres	New Type of USE	POD(s)/ POA(s) to be used (from Table 1)	Priority Date						
EXAMPLE																										
2	S	9	E	15	NE	NW	100		15.0	Irrigation	POD #1 POD #2	1901	POU/POD	2	S	9	E	1	NW	NW	500	1	10.0		POD #5	1901
														2	S	9	E	2	SW	NW	500		5.0		POD #6	1901
14	S	14	E	22	NE	NE	100		11.0	IR	CROOKED RIVER	1911	POU, USE, POD	13	S	13	E	34	NE	SW	103		2.6	NU	POD	1911
														13	S	13	E	34	SE	SW	103		8.4	NU	POD	1911
TOTAL ACRES:									11.0	TOTAL ACRES:														11.0		

Additional remarks:_____.

RECEIVED
MAY 8, 2025
OWRD


SUPERSEDING

For Place of Use or Character of Use Changes

Are there other water right certificates, water use permits or ground water registrations associated with the “from” or the “to” lands? ☒ Yes ☐ No

If YES, list the certificate, water use permit, or ground water registration numbers:

C-94956 IR & C-76714 IS.



Pursuant to ORS 540.510, any “layered” water use such as an irrigation right that is supplemental to a primary right proposed for transfer must be included in the transfer or be cancelled. Any change to a ground water registration must be filed separately in a ground water registration modification application.

For Substitution (ground water supplemental irrigation will be substituted for surface water primary irrigation)

Ground water supplemental Permit or Certificate # _____;

Surface water primary Certificate # _____.

SUPERSEDING

For a change from Supplemental Irrigation Use to Primary Irrigation Use

Identify the primary certificate to be cancelled. Certificate # _____

RECEIVED
MAY 8, 2025
OWRD

For a change in point(s) of appropriation (well(s)) or additional point(s) of appropriation:

- ☐ Well log(s) are attached for each authorized and proposed well(s) that are clearly labeled and associated with the corresponding well(s) in Table 1 above and on the accompanying application map.

Tip: You may search for well logs on the Department’s web page at:

http://apps.wrd.state.or.us/apps/gw/well_log/Default.aspx

AND/OR

- ☐ Describe the construction of the authorized and proposed well(s) in Table 3 for any wells that do not have a well log. For *proposed wells not yet constructed or built*, provide “a best estimate” for each requested information element in the table. The Department recommends you consult a licensed well driller, geologist, or certified water right examiner to assist with assembling the information necessary to complete Table 3.

Table 3. Construction of Point(s) of Appropriation

Any well(s) in this listing must be clearly tied to corresponding well(s) described in Table 1 and shown on the accompanying application map. Failure to provide the information will delay the processing of your transfer application until it is received. The information is necessary for the department to assess whether the proposed well(s) will access the same source aquifer as the authorized point(s) of appropriation (POA). The Department is prohibited by law from approving POA changes that do not access the same source aquifer.

Proposed or Authorized POA Name or Number	Is well already built? (Yes or No)	If an existing well: OWRD Well ID Tag No. L-_____	Total well depth	Casing Diameter	Casing Intervals (feet)	Seal depth(s) (intervals)	Perforated or screened intervals (in feet)	Static water level of completed well (in feet)	Source aquifer (sand, gravel, basalt, etc.)	Well -specific rate (cfs or gpm). If less than full rate of water right

Application for Water Right Transfer

Evidence of Use Affidavit



Oregon Water Resources Department
725 Summer Street NE, Suite A
Salem, Oregon 97301-1266
(503) 986-0900
www.wrd.state.or.us

Please print legibly or type. Be as specific as possible. Attach additional pages if you need more spacing.
Supporting documentation must be attached.

State of Oregon)
) ss

County of CROOK)

I, DAVID BUTLER, in my capacity as OWNER,

mailing address 5294 NW LONE PINE RD. TERREBONNE, OR 97760

telephone number (541)420-4102, being first duly sworn depose and say:

SUPERSEDING

1. My knowledge of the exercise or status of the water right is based on (check one):

☒ Personal observation

☐ Professional expertise

2. I attest that:

☒ Water was used during the previous five years on the **entire** place of use for Certificate # 94473; **OR**

☒ My knowledge is specific to the use of water at the following locations within the last five years:

Certificate #	Township		Range		Mer	Sec	¼ ¼		Gov't Lot or DLC	Acres (if applicable)
94473	14	S	14	E	WM	22	NE	NE		11.0

OR

☐ Confirming Certificate # has been issued within the past five years; **OR**

☐ Part or all of the water right was leased instream at some time within the last five years. The instream lease number is: _____ (Note: If the entire right proposed for transfer was not leased, additional evidence of use is needed for the portion not leased instream.); **OR**

☐ The water right is not subject to forfeiture and documentation that a presumption of forfeiture for non-use would be rebutted under ORS 540.610(2) is attached.


☐ Water has been used at the actual current point of diversion or appropriation for more than 10 years for Certificate # _____ (For Historic POD/POA Transfers)

(continues on reverse side)

RECEIVED
MAY 8, 2025
OWRD

3. The water right was used for: (e.g., crops, pasture, etc.): PASTURE/HAY

4. I understand that if I do not attach one or more of the documents shown in the table below to support the above statements, my application will be considered incomplete.



Signature of Affiant


5-28-25

Date

SUPERSEDING

Signed and sworn to (or affirmed) before me this 28 day of May, 2025.




Notary Public for Oregon

My Commission Expires: 05/04/2029

Supporting Documents	Examples
<input type="checkbox"/> Copy of a water right certificate that has been issued within the last five years. (not a remaining right certificate)	Copy of confirming water right certificate that shows issue date
<input type="checkbox"/> Copies of receipts from sales of irrigated crops or for expenditures related to use of water	<ul style="list-style-type: none"> • Power usage records for pumps associated with irrigation use • Fertilizer or seed bills related to irrigated crops • Farmers Co-op sales receipt
<input type="checkbox"/> Records such as FSA crop reports, irrigation district records, NRCS farm management plan, or records of other water suppliers	<ul style="list-style-type: none"> • District assessment records for water delivered • Crop reports submitted under a federal loan agreement • Beneficial use reports from district • IRS Farm Usage Deduction Report • Agricultural Stabilization Plan • CREP Report
<input checked="" type="checkbox"/> Aerial photos containing sufficient detail to establish location and date of photograph	<p>Multiple photos can be submitted to resolve different areas of a water right. If the photograph does not print with a "date stamp" or without the source being identified, the date of the photograph and source should be added.</p> <p>Sources for aerial photos: OSU – www.oregonexplorer.info/imagery OWRD – www.wrd.state.or.us Google Earth – earth.google.com TerraServer – www.terra-server.com</p>
<input type="checkbox"/> Approved Lease establishing beneficial use within the last 5 years	Copy of instream lease or lease number

Application for Water Right Transfer



Oregon Water Resources Department
725 Summer Street NE, Suite A
Salem, Oregon 97301-1266
(503) 986-0900
www.wrd.state.or.us

Consent by Deeded Landowner

RECEIVED
MAY 8, 2025
OWRD

State of Oregon)
)ss
County of Crook)

SUPERSEDING

I David R. Butler in my/our capacity as Owner,

mailing address 5294 NW Lone Pine Rd Terrebonne, OR 97760,

telephone number 541-420-4102, duly sworn depose and say that I

consent to the proposed change(s) to Water Right Certificate Number 94473

described in a Water Right Transfer Application (T-13897),

(transfer number, if known)


submitted by Water Right Services, LLC / Philip & Penelope Knight

on the property in tax lot number(s) 100,

Section 22 Township 14 South Range 14 East, W.M.,

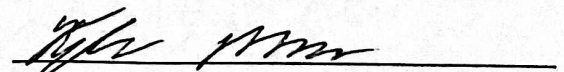
located at 5294 NW Lone Pine Rd. Terrebonne, OR 97760


(site address)


Signature of Affiant

5-28-25
Date

Subscribed and Sworn to before me this 28 day of May, 2025.


Notary Public for Oregon



My commission expires 05/04/2029.

BARGAIN AND SALE DEED

SUPERSEDING

KNOW ALL MEN BY THESE PRESENTS, That CLAUDE V. BUTLER and GLADYS BUTLER, husband and wife, hereinafter called grantors, for the consideration hereinafter stated, do hereby grant, bargain, sell and convey unto BUTLER RANCH INC., hereinafter called grantee, and unto grantee's heirs, successors and assigns all of that certain real property with the tenements, hereditaments and appurtenances thereunto belonging or in anywise appertaining, situated in the County of Crook, State of Oregon, described as follows, to-wit:

IN TOWNSHIP 14 SOUTH OF RANGE 14 EAST OF THE WILLAMETTE MERIDIAN:

Section 9: All that portion of the Southeast quarter of the Northeast Quarter and the West half of the Southeast quarter lying South and East of the crest of the rim rock extending across said lands.

Section 10: The North half of the Northeast quarter, the Southwest quarter of the Northeast quarter, the South half, and all that portion of the Northwest quarter lying South and East of the crest of the rim rock extending across said Northwest quarter.

Section 15: The West half, and the Southeast quarter.

Section 16: All.

Section 17: That portion of the SE $\frac{1}{4}$ of the SE $\frac{1}{4}$ lying South and East of the County Road, as located and constructed.

Section 20: The Northeast quarter, the Northwest quarter of the Southeast quarter, the North half of the Northeast quarter of the Southeast quarter, the South half of the Northwest quarter, and all that portion of the North half of the Northwest quarter lying South of the County Road, as located and constructed.

Section 22: The North half of the North half.

EXCEPTING THEREFROM:

The Northwest Quarter of the Southwest Quarter (NW $\frac{1}{4}$ SW $\frac{1}{4}$) of Section Sixteen (16), Township Fourteen (14) South, Range Fourteen (14) East of the Willamette Meridian;

AND the West one-half of the Northwest Quarter (W $\frac{1}{2}$ NW $\frac{1}{4}$) of Section Sixteen (16), Township Fourteen (14) South, Range Fourteen (14) East of the Willamette Meridian;

RECEIVED
MAY 8, 2025
OWRD

AND Commencing on the Northwest Corner of Section Twenty (20), Township Fourteen (14) South, Range Fourteen (14) East of the Willamette Meridian;

AND Thence 660 feet South along the Westerly line of Section Twenty (20); thence East to the West bank of the Crooked River; thence North along the bank of the Crooked River to a point where the Crooked River intersects with the North boundary of Section Twenty (20); thence West to the point of beginning along the Northern boundary of Section Twenty (20).

To Have and to Hold the same unto the said grantee and grantee's heirs, successors and assigns forever.

The true and actual consideration paid for this transfer, stated in terms of dollars, is an exchange of stock of equal value.

In construing this deed the singular includes the plural as the circumstances may require.

Witness grantors' hands this 17 day of November, 1972.

Claude V. Butler
CLAUDE V. BUTLER

Gladys Butler
GLADYS BUTLER

STATE OF OREGON)

: ss.

County of Deschutes)

November 17, 1972

Personally appeared the above named Claude V. Butler and Gladys Butler and acknowledged the foregoing instrument to be their voluntary act and deed.

Before me:

Walter J. Edmunds
Notary Public for Oregon

My Commission expires 1/28/76

No. 20317

STATE OF OREGON, }
COUNTY OF CROOK, }

I CERTIFY that the within instrument of writing was received for record on the 4th day of Dec. A.D. 1972 at 10:30 o'clock A.M. and recorded in Book MP on Page 20317 of said county.

Grace G. Bannon

County Clerk

By Gladys Butler Deputy