4437 Wright

Name Gill Wright

By

Address Rt 1, Box 33
Richland, OR 97870

Change in POD

Date filed March 24, 1980

Date of hearing June 10, 1980

Place of hearing Baker

✓ Date of order 6-11-80 Vol. 33, page 298

Date for application of water complete

Proof mailed

Proof received

Certificate issued SEP 4 1980 Vol. 43, page 49429 ✓
" " 49430
" " 49431 to purchaser
" " 49433
APR 25 1985 48 52935
52936
52937
52938 ✓

REMARKS

4437

DESCRIPTION OF WATER RIGHT

Name of stream Eagle Creek

Trib. of County of Baker

Use irrigation & stock

Quantity of water No. of acres 0.5

Name of ditch Moody to Newt Young

Date of priority 1879

In name of Minnie C. Martin

Powder River Adjudication, Vol. 6 p479, 480, 488, 493 SRA, page

App. No. Per. No. Cert. No. 4697 SRA
4706 SRA

Certificate cancelled

Notation made on record by 4765 SRA
4660

W.R.I.S.

Assembled 2-13-85 by [illegible]

Entered by

Verified by

TO BE ENTERED WHERE CHECKED

		INDEX CARDS:	Entered	Checked
	✓	Name	SRA	
	✓	Stream	SRA	
		Pt. of Div.		
	✓	Calendar	DCJ	
		CHECKED TO RECORDS:		
	✓	Twp. & Rge.	SRA	
	✓	Decree-vault	SRA	
	✓	Decree-safe	SRA	
	✓	Cert. of W/R	SRA	
	✓	Per. Folder		
		Chaindex		
		Cross Ref.		
	✓	Power Claim		
	✓	Abstracts	DCJ	

FEES PAID

Date	Amount	Receipt No.
3/24/80	28.75	16783
3-28-80	28.75	16792
"	28.75	16797
"	28.75	16787
TOTAL . . .		
	Cert. Fee	

Incl. unexcused Denied 7-60. app'd 5/12/80 Ck # 4159

FEES REFUNDED

Date	Amount	Check No.
5/12/80	5.00	4160
	5.00	4161
	5.00	4162
	5.00	4163

Ex 20
POD 15
PON 60
95.00

Refund $5.00 each to
Wright
Randell
Williams
Forrer
Dirstream & Sons
Leonard Williams
John Randell
Gill Wright

348

T-4439

To:

RECEIVED
MAR 24 1980
WATER RESOURCES DEPT
SALEM, OREGON

T 8S R 45E W.M.

SECTION 33

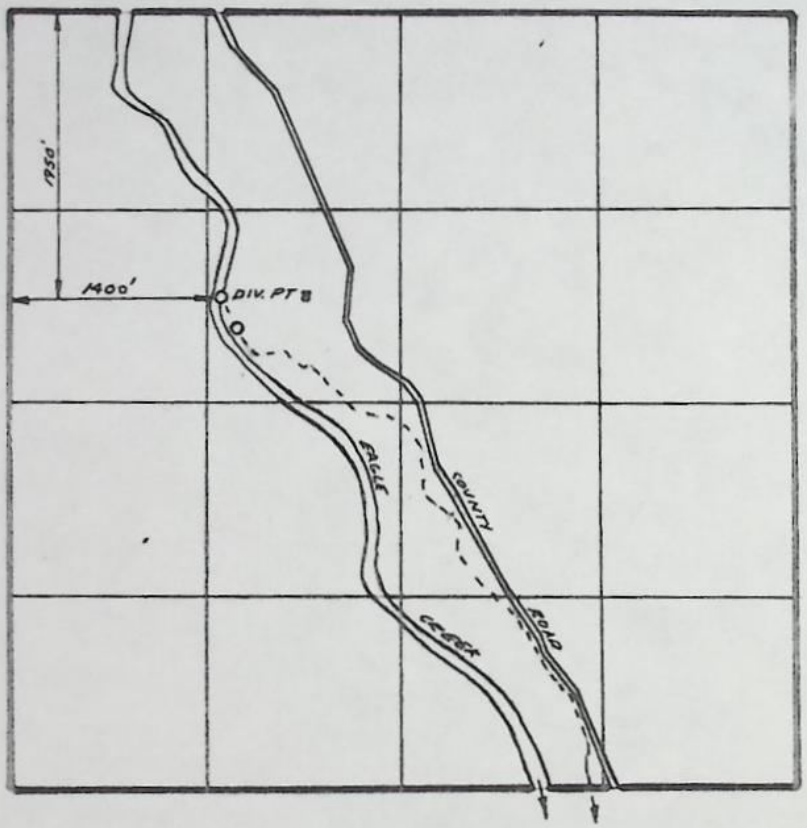

NEWT YOUNG DITCH

BEFORE THE WATER RESOURCES DIRECTOR OF OREGON

BAKER COUNTY

IN THE MATTER OF THE APPLICATION) OF GILL WRIGHT, JOHN RANDALL,) WILLIAMS BROS. AND DAN L. FORSEA &) SONS, INC., FOR APPROVAL OF A CHANGE) IN POINT OF DIVERSION OF WATER)	ORDER APPROVING TRANSFER NO. 4437

- - - - - - - - - - - - - - - - - - -

On March 24, 1980, an application was filed in the office of the Water Resources Director by Gill Wright, John Randall, Williams Bros. and Dan L. Forsea & Sons, Inc. for approval of a change in point of diversion from Eagle Creek, pursuant to the provisions of ORS 540.510 to 540.530.

By Decree of the Circuit Court for Baker County, Oregon, entered March 18, 1918, in the Matter of the Determination of the Relative Rights of the Various Claimants to the Use of the Waters of Powder River and Its Tributaries, a water right was allowed in the name of Minnie E. Martin for use of waters of Eagle Creek for irrigation of, among other lands, a certain 0.5 acre in NE 1/4 SE 1/4, Section 10, Township 9 South, Range 45 East, W.M., being tabulated at Volume 6, page 479, with a date of priority of 1879, as evidenced by certificate recorded at page 4697, Volume 5, State Record of Water Right Certificates.

By said Decree, a water right was allowed in the name of P. A. Moody for use of waters of Eagle Creek for irrigation of, among other lands, a certain 6.1 acres in NE 1/4 SW 1/4, Section 14, Township 9 South, Range 45 East, W.M., being tabulated at Volume 6, page 480, with a date of priority of 1876, as evidenced by certificate recorded at page 4706, Volume 5 of said record.

By said Decree, a water right was allowed in the name of Leonard Williams for use of waters of Eagle Creek for irrigation of, among other lands, a certain 2.6 acres in NW 1/4 NW 1/4, Section 14, Township 9 South, Range 45 East, W.M., being tabulated at Volume 6, page 488, with a date of priority of 1876, as evidenced by certificate recorded at page 4765, Volume 5 of said record.

By said Decree, a water right was allowed in the name of Lovell Gover for use of waters of Eagle Creek for irrigation of, among other lands, a certain 10.0 acres in SW 1/4 SE 1/4, Section 14, Township 9 South, Range 45 East, W.M., being tabulated at Volume 6, page 473, with a date of priority of 1885, as evidenced by certificate recorded at page 4660, Volume 5 of said record.

The authorized point of diversion is located 2130 feet North and 650 feet East from the Southwest Corner of Section 3, being within the NW 1/4 SW 1/4 of Section 3, Township 9 South, Range 45 East, W.M. (Moody Ditch).

The applicants propose to change the point of diversion therefrom, without loss of priority, to a point located 1950 feet South and 1400 feet East from the Northwest Corner of Section 33, being within the SE 1/4 NW 1/4 of Section 33, Township 8 South, Range 45 East, W.M. (Newt Young Ditch).

Notice of the application, pursuant to ORS 540.520(2), was published in the Democrat-Herald, a newspaper printed and having general circulation in Baker County, Oregon, for a period of three weeks in the issues of April 16, 23 and 30, 1980.

Mr. V. Kent Searles, Watermaster, has filed a statement to the effect that the proposed change in point of diversion may be made without injury to existing rights.

No objections having been filed and it appearing that the proposed change in point of diversion may be made without injury to existing rights, the application should be approved.

NOW, THEREFORE, it hereby is ORDERED that the requested change in point of diversion, as described herein, without loss of priority, is approved.

It is FURTHER ORDERED that the quantity of water diverted at the new point of diversion shall not exceed the quantity of water available at the old point of diversion under the subject right.

It is FURTHER ORDERED that the following provisions shall be effective when in the judgment of the watermaster it becomes necessary to install headgates and measuring devices:

> That the diversion works shall include an in line flow meter, a weir, or other suitable device for measuring the water to which the applicant is entitled;
>
> That the type and plans of the measuring device be approved by the watermaster before the beginning of construction work and that the weir or measuring device be installed under the general supervision of said watermaster.

It is FURTHER ORDERED that NO time need be fixed for completion as the change in point of diversion is completed.

It is FURTHER ORDERED that the certificates recorded at pages 4697, 4706, 4765 and 4660, Volume 5, State Record of Water Right Certificates, be canceled; and in lieu thereof new certificates be issued covering the balance of the rights NOT involved in this proceeding; and upon proof satisfactory to the Water Resources Director of completion of works and beneficial use of water to the extent intended under the provisions of this order, confirming certificates of water right shall be issued to the applicants herein.

Dated at Salem, Oregon this 11th day of June, 1980.

James E. Sexson

JAMES E. SEXSON
Director

28-75

T-4439

RECEIVED
MAR 21 1980
WATER RESOURCES DEPT
SALEM, OREGON

20
8,75

Application for Transfer of Water Right

To the WATER RESOURCES DIRECTOR OF OREGON:

I, ~~VERN WILLIAMS~~ WILLIAMS BROTHERS (CARE OF VERNON WILLIAMS
(Name of applicant)

of P.O. BOX 227, RICHLAND, ORE,
(Mailing address) (City)

State of OREGON, 97870, 893-3340, *do hereby make application for change*
(Zip Code) (Phone number)

In Point of Diversion
(In point of diversion; place of use; use heretofore made of the water)

1. Is the water right recorded in your name? Leonard Williams V6 P 488
(If not, give name)

2. Was your water right determined by Decree of Court? Yes (Yes or No) If so, give title of proceedings Powder River Decree number of certificate 4765

3. Was your water right acquired by Water Right Permit? No (Yes or No) If so, give number of permit ..... Number of certificate .....

NOTE: If the entire right of record is not directly involved in the requested change, only that part of the right that is directly involved should be considered in answering the balance of the questions on this form.

4. The source of water is Eagle Creek

5. What is the date of priority of your water right? 1876

6. The authorized point of diversion is located 2130 ft. N (N. or S.) and 650 ft. E (E. or W.) from the SW corner of Sec. 3 being within the NW ¼ SW ¼ of Section 3 Tp. 9S (No. N. or S.) R. 45E (No. E. or W.) W. M., in the county of Baker The name of the ditch used is Moody

NOTE: Answer question if the application is for change in point of diversion.

7. The proposed point of diversion is located 1950 ft. S (N. or S.) and 1400 ft. E (E. or W.) from the NW corner of Sec. 33 being within the SE ¼ NW ¼ of Section 33 Tp. 8S (No. N. or S.) R. 45E (No. E. or W.) W. M., in the county of Baker The name of the ditch to be used is Newt Young

8. The use to which the water is applied is Irrigation and stock
(Irrigation, Mining, Power, Manufacturing, etc.)

Location of area irrigated, or place of use if other than irrigation:

Township North or South	Range E. or W. of Willamette Meridian	Section	List ¼-¼ of Section	Number Acres To Be Irrigated
9S	45E	14	NW¼ NW¼	2.6

(If more space required, attach separate sheet)

9. Are you the legal owner of the above described lands? YES JOINT OWNERSHIP
(If not owner, explain your interest)

10. To your knowledge, has any portion of the water right above described undergone a period of five or more consecutive years of nonuse? NO
(Yes or No)

NOTE: Answer questions 11, 12 and 13 if application is for change in use or place of use.

11. Are the lands from which you propose to transfer your water right free of all encumbrances, including taxes, mortgages, liens, etc.? .....
(Answer Yes or No)

12. If not, give below a description of existing encumbrances:

NATURE OF ENCUMBRANCE	HELD BY	AMOUNT

13. The use to which the water is to be applied is .....
(Irrigation, power, mining, manufacturing, domestic supplies, etc.)

Location of area to be irrigated, or place of use if other than irrigation:

Township North or South	Range E. or W. of Willamette Meridian	Section	List ¼-¼ of Section	Number Acres To Be Irrigated

(If more space required, attach separate sheet)

T-4439

FROM :

RECEIVED
MAR 2 1900
WATER RESOURCES DEPT
SALEM, OREGON

T 9S R 45E W.M.

SECTION 3

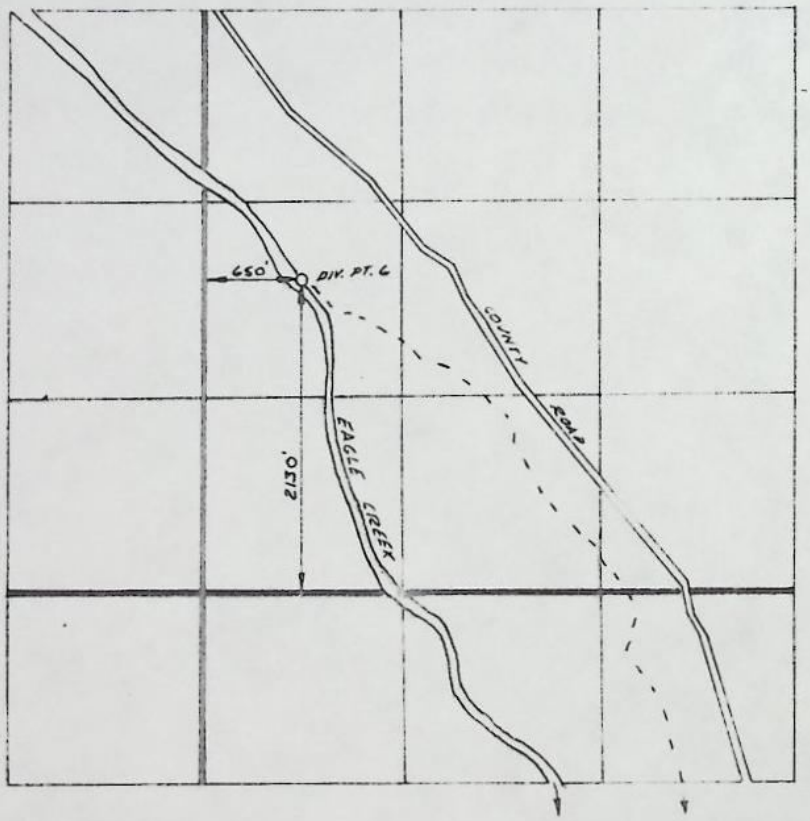

MOODY DITCH

14. Reasons for the proposed changes are .....

To document existing use

15. Construction work will be completed on or before Completed

16. The water will be completely applied to the proposed use on or before "

Remarks .....

NOTE: THIS APPLICATION MUST BE ACCOMPANIED BY A MAP OR MAPS SHOWING THE BEFORE AND AFTER LOCATIONS OF THE POINT OF DIVERSION AND/OR PLACE OF USE, AS THE CASE MAY BE.

AFFIDAVIT OF APPLICANT

I, VERNON H. WILLIAMS, the applicant herein, being first duly sworn, depose and say that I have read the above and foregoing application for transfer of water right; that I know the contents thereof and that the statements therein made are true and correct to the best of my knowledge and belief.

In Witness Whereof, I have hereunto set my hand this 12 day of FEB, 1980

Williams Bros

By Vernon H. Williams
(Name of applicant)

Subscribed and sworn to before me this 12th day of Feb, 1980

[Notarial Seal]

Victor Kent Searles
NOTARY PUBLIC FOR OREGON

My commission expires 2/26/83

Must

T-4438

20/8.75

RECEIVED
MAR 24 1980
WATER RESOURCES DEPT
SALEM, OREGON

Application for Transfer of Water Right

To the WATER RESOURCES DIRECTOR OF OREGON:

I, JOHN RANDALL (Name of applicant)

of Box 28 (Mailing address), Richland (City),

State of Ore, 97870 (Zip Code), 893-3344 (Phone number), *do hereby make application for change*

In Point of Diversion
(In point of diversion; place of use; use heretofore made of the water)

V6 P 480

1. Is the water right recorded in your name? No P. A. Moody (If not, give name)

2. Was your water right determined by Decree of Court? Yes (Yes or No) If so, give title of proceedings Powder River Decree number of certificate 4706.

3. Was your water right acquired by Water Right Permit? No (Yes or No) If so, give number of permit ..... Number of certificate .....

NOTE: If the entire right of record is not directly involved in the requested change, only that part of the right that is directly involved should be considered in answering the balance of the questions on this form.

4. The source of water is Eagle Creek

5. What is the date of priority of your water right? 1876 .

6. The authorized point of diversion is located 2130 ft. N (N. or S.) and 650 ft. E (E. or W.) from the SW corner of Sec. 3 being within the NW ¼ SW ¼ of Section 3 Tp. 9S (No. N. or S.) R. 45E (No. E. or W.) W. M., in the county of Baker The name of the ditch used is Moody

NOTE: Answer question if the application is for change in point of diversion.

7. The proposed point of diversion is located 1950 ft. S (N. or S.) and 1400 ft. E (E. or W.) from the NW corner of Sec. 33 being within the SE ¼ NW ¼ of Section 33 Tp. 8S (No. N. or S.) R. 45E (No. E. or W.) W. M., in the county of Baker The name of the ditch to be used is Newt Young

8. The use to which the water is applied is Irrigation and stock
(Irrigation, Mining, Power, Manufacturing, etc.)

Location of area irrigated, or place of use if other than irrigation:

Township North or South	Range E. or W. of Willamette Meridian	Section	List ¼-¼ of Section	Number Acres To Be Irrigated
9S	45E	14	NE¼ SW¼	6.1

(If more space required, attach separate sheet)

9. Are you the legal owner of the above described lands? Yes
(If not owner, explain your interest)

10. To your knowledge, has any portion of the water right above described undergone a period of five or more consecutive years of nonuse? No
(Yes or No)

NOTE: Answer questions 11, 12 and 13 if application is for change in use or place of use.

11. Are the lands from which you propose to transfer your water right free of all encumbrances, including taxes, mortgages, liens, etc.? .....
(Answer Yes or No)

12. If not, give below a description of existing encumbrances:

NATURE OF ENCUMBRANCE	HELD BY	AMOUNT

13. The use to which the water is to be applied is .....
(Irrigation, power, mining, manufacturing, domestic supplies, etc.)

Location of area to be irrigated, or place of use if other than irrigation:

Township North or South	Range E. or W. of Willamette Meridian	Section	List ¼-¼ of Section	Number Acres To Be Irrigated

(If more space required, attach separate sheet)

14. Reasons for the proposed changes are .....

To document existing use

15. Construction work will be completed on or before Completed

16. The water will be completely applied to the proposed use on or before "

Remarks .....

NOTE: THIS APPLICATION MUST BE ACCOMPANIED BY A MAP OR MAPS SHOWING THE BEFORE AND AFTER LOCATIONS OF THE POINT OF DIVERSION AND/OR PLACE OF USE, AS THE CASE MAY BE.

AFFIDAVIT OF APPLICANT

I, JOHN RANDALL, the applicant herein, being first duly sworn, depose and say that I have read the above and foregoing application for transfer of water right; that I know the contents thereof and that the statements therein made are true and correct to the best of my knowledge and belief.

In Witness Whereof, I have hereunto set my hand this 20 day of Feb., 19 80

John Randall
(Name of applicant)

Subscribed and sworn to before me this 20th day of Feb, 19 80.

[Notarial Seal]

Sidney Kent Sawtelle
NOTARY PUBLIC FOR OREGON

My commission expires 2/26/83

2275

T-4437

RECEIVED
MAR 24 1980
WATER RESOURCES DEPT
SALEM, OREGON

Application for Transfer of Water Right

To the WATER RESOURCES DIRECTOR OF OREGON:

I, Gill Wright (Name of applicant)

of Rt 1, Box 33 (Mailing address), Richland (City),

State of Oregon, 97870 (Zip Code), 893-3287 (Phone number), *do hereby make application for change*

In Point of Diversion

(In point of diversion; place of use; use heretofore made of the water)

1. Is the water right recorded in your name? No Minnie E. Martin V 6, P479 (If not, give name)

2. Was your water right determined by Decree of Court? Yes (Yes or No) If so, give title of proceedings Powder River Decree number of certificate 4697

3. Was your water right acquired by Water Right Permit? No (Yes or No) If so, give number of permit ..... Number of certificate .....

NOTE: If the entire right of record is not directly involved in the requested change, only that part of the right that is directly involved should be considered in answering the balance of the questions on this form.

4. The source of water is Eagle Creek

5. What is the date of priority of your water right? 1879

6. The authorized point of diversion is located 2130 ft. N (N. or S.) and 650 ft. E (E. or W.) from the SW corner of Sec 3 being within the NW ¼ SW ¼ of Section 3 Tp. 9S (No. N. or S.) R. 45E (No. E. or W.) W. M., in the county of Baker. The name of the ditch used is Moody

NOTE: Answer question if the application is for change in point of diversion.

7. The proposed point of diversion is located 1950 ft. S (N. or S.) and 1400 ft. E (E. or W.) from the NW corner of Sec 33 being within the SE ¼ NW ¼ of Section 33 Tp. 8S (No. N. or S.) R. 45E (No. E. or W.) W. M., in the county of Baker. The name of the ditch to be used is NEWT YOUNG

8. The use to which the water is applied is Irrigation and stock
(Irrigation, Mining, Power, Manufacturing, etc.)

Location of area irrigated, or place of use if other than irrigation:

Township North or South	Range E. or W. of Willamette Meridian	Section	List ¼-¼ of Section	Number Acres To Be Irrigated
9S	45E	10	NE¼ SE¼	0.5

(If more space required, attach separate sheet)

9. Are you the legal owner of the above described lands? Yes
(If not owner, explain your interest)

10. To your knowledge, has any portion of the water right above described undergone a period of five or more consecutive years of nonuse? No
(Yes or No)

NOTE: Answer questions 11, 12 and 13 if application is for change in use or place of use.

11. Are the lands from which you propose to transfer your water right free of all encumbrances, including taxes, mortgages, liens, etc.? .....
(Answer Yes or No)

12. If not, give below a description of existing encumbrances:

NATURE OF ENCUMBRANCE	HELD BY	AMOUNT

13. The use to which the water is to be applied is .....
(Irrigation, power, mining, manufacturing, domestic supplies, etc.)

Location of area to be irrigated, or place of use if other than irrigation:

Township North or South	Range E. or W. of Willamette Meridian	Section	List ¼-¼ of Section	Number Acres To Be Irrigated

(If more space required, attach separate sheet)

14. Reasons for the proposed changes are .....

To document existing use

15. Construction work will be completed on or before ..... Completed

16. The water will be completely applied to the proposed use on or before ..... "

Remarks .....

NOTE: THIS APPLICATION MUST BE ACCOMPANIED BY A MAP OR MAPS SHOWING THE BEFORE AND AFTER LOCATIONS OF THE POINT OF DIVERSION AND/OR PLACE OF USE, AS THE CASE MAY BE.

AFFIDAVIT OF APPLICANT

I, Gill C. Wright, the applicant herein, being first duly sworn, depose and say that I have read the above and foregoing application for transfer of water right; that I know the contents thereof and that the statements therein made are true and correct to the best of my knowledge and belief.

In Witness Whereof, I have hereunto set my hand this 21st day of February, 1980

Gill C Wright

(Name of applicant)

Subscribed and sworn to before me this 21st day of Feb., 1980

[Notarial Seal]

Victor Kent Scanlen

NOTARY PUBLIC FOR OREGON

My commission expires 2/26/83

T-4440

20
8.75

RECEIVED
MAR 21 1980
WATER RESOURCES DEPT
SALEM, OREGON

Application for Transfer of Water Right

To the WATER RESOURCES DIRECTOR OF OREGON:

I, ~~Forsea Brothers~~ Dan L. Forsea and Sons, Inc.
(Name of applicant)

of ....., Richland,
(Mailing address) (City)

State of Oregon, 97870, ..., *do hereby make application for change*
(Zip Code) (Phone number)

In Point of Diversion
(In point of diversion; place of use; use heretofore made of the water)

1. Is the water right recorded in your name? No Lovell Gover V6 P473
(If not, give name)

2. Was your water right determined by Decree of Court? ~~Yes~~ (Yes or No) If so, give title of proceedings ~~Powder River Decree~~ number of certificate 4660

3. Was your water right acquired by Water Right Permit? NO (Yes or No) If so, give number of permit ..... Number of certificate .....

NOTE: If the entire right of record is not directly involved in the requested change, only that part of the right that is directly involved should be considered in answering the balance of the questions on this form.

4. The source of water is Eagle Creek

5. What is the date of priority of your water right? 1885

6. The authorized point of diversion is located 2130 ft. N (N. or S.) and 650 ft. E (E. or W.) from the SW corner of Sec 3 being within the NW ¼ SW ¼ of Section 3 Tp. 9S (No. N. or S.) R. 45E (No. E. or W.) W. M., in the county of Baker. The name of the ditch used is Moody

NOTE: Answer question if the application is for change in point of diversion.

7. The proposed point of diversion is located ~~1700~~ 1950 ft. ~~S~~ S (N. or S.) and ~~1400~~ 1400 ft. ~~E~~ E (E. or W.) from the ~~NW~~ NW corner of ~~Sec 10~~ Sec. 33 being within the ~~SE~~ SE ¼ ~~NW~~ NW ¼ of Section ~~10~~ 33 Tp. ~~9S~~ 8S (No. N. or S.) R. ~~45E~~ 45E (No. E. or W.) W. M., in the county of Baker. The name of the ditch to be used is ~~Ray Young~~ Newt Young
NEWT YOUNG

Form 690-4-0 1-77

SP*33064-690

8. The use to which the water is applied is Irrigation and stock
(Irrigation, Mining, Power, Manufacturing, etc.)

Location of area irrigated, or place of use if other than irrigation:

Township North or South	Range E. or W. of Willamette Meridian	Section	List ¼-¼ of Section	Number Acres To Be Irrigated
9S	45E	14	SW¼ SE¼	10

(If more space required, attach separate sheet)

9. Are you the legal owner of the above described lands? yes
(If not owner, explain your interest)

10. To your knowledge, has any portion of the water right above described undergone a period of five or more consecutive years of nonuse? no
(Yes or No)

NOTE: Answer questions 11, 12 and 13 if application is for change in use or place of use.

11. Are the lands from which you propose to transfer your water right free of all encumbrances, including taxes, mortgages, liens, etc.? .....
(Answer Yes or No)

12. If not, give below a description of existing encumbrances:

NATURE OF ENCUMBRANCE	HELD BY	AMOUNT

13. The use to which the water is to be applied is .....
(Irrigation, power, mining, manufacturing, domestic supplies, etc.)

Location of area to be irrigated, or place of use if other than irrigation:

Township North or South	Range E. or W. of Willamette Meridian	Section	List ¼-¼ of Section	Number Acres To Be Irrigated

(If more space required, attach separate sheet)

14. Reasons for the proposed changes are .....

To document existing use

15. Construction work will be completed on or before .....COMPLETED.....

16. The water will be completely applied to the proposed use on or before ....COMPLETED.....

Remarks .....

NOTE: THIS APPLICATION MUST BE ACCOMPANIED BY A MAP OR MAPS SHOWING THE BEFORE AND AFTER LOCATIONS OF THE POINT OF DIVERSION AND/OR PLACE OF USE, AS THE CASE MAY BE.

AFFIDAVIT OF APPLICANT

I, WALTER J. FORSEA, the applicant herein, being first duly sworn, depose and say that I have read the above and foregoing application for transfer of water right; that I know the contents thereof and that the statements therein made are true and correct to the best of my knowledge and belief.

In Witness Whereof, I have hereunto set my hand this 13th day of Feb, 19 80

Walter J. Forsea Jr.
(Name of applicant)

Subscribed and sworn to before me this 13th day of Feb, 19 80

[Notarial Seal]

Lieder Kent Sawler
NOTARY PUBLIC FOR OREGON

My commission expires 2/26/83

NOTICE OF WATER RIGHT TRANSFER
APPLICATION NO. 4437

On March 24, 1980, an application was filed in the office of the Water Resources Director by Gill Wright, John Randall, Williams Bros. & Dan L. Forsea & Sons, Inc. for approval of a change in point of diversion from Eagle Creek under certain water rights.

By Decree of the Circuit Court for Baker County, Oregon, entered March 18, 1918, in the Matter of the Determination of the Relative Rights of the Various Claimants to the Use of the Waters of Powder River and Its Tributaries, a water right was allowed in the name of Minnie E. Martin for use of waters of Eagle Cr for irrigation of, among other lands, a certain 0.5 ac in NE¼ SE¼, Sec 10, T9S, R45E, WM being tabulated at Volume 6, page 479, with a date of priority of 1879, as evidenced by certificate recorded at page 4697, Volume 5, State Record of Water Right Certificates.

By said Decree, a water right was allowed in the name of P.A. Moody for use of waters of Eagle Cr for irrigation of, among other lands, a certain 6.1 ac in NE¼ SE¼, Sec 14, T9S, R45E, WM, being tabulated at Volume 6, page 480, with a date of priority of 1876, as evidenced by certificate recorded at page 4706, Volume 5 of said record.

SW

By said Decree, a water right was allowed in the name of Leonard Williams for use of waters of Eagle Cr for irrigation of, among other lands, a certain 2.6 ac in NW¼ NW¼, Sec 14, T9S, R45E, WM, being tabulated at Volume 6, page 488, with a date of priority of 1876, as evidenced by certificate recorded at page 4765, Volume 5 of said record.

By said Decree, a water right was allowed in the name of Lovell Gover for use of waters of Eagle Cr for irrigation of, among other lands, a certian 10.0 ac in SW¼ SE¼, Sec 14, T9S, R45E, WM, being tabulated at Volume 6, page 473, with a date of priority of 1885, as evidenced by certificate recorded at page 4660, Volume 5 of said record.

The authorized point of diversion is located 2130 ft N & 650 E from the SW corner of Sec 3 being within the NW¼ SW¼ of Sec 3, T9S, R45E, WM (Moody Ditch).

The applicants propose to change the point of diversion therefrom, without loss of priority, to a point located 1950 ft S & 1400 ft E from the NW corner of Sec 33, being within the SE¼ NW¼ of Sec 33, T8S, R45E, WM (Newt Young Ditch).

Pursuant to ORS 540.520(2), a hearing is scheduled for 9:30 a.m. on Tuesday June 10, 1980 at the Baker County Courthouse, Baker, Oregon. Any objection to the proposed change must be prepared in writing; one copy to be served on Gill Wright at Rt. 1 Box 33, on John Randall at Box 28, on Williams Bros. at P.O. Box 227, & on Dan L. Forsea & Sons, Inc. at Richland, OR 97870; and one copy filed in the office of the Water Resources Director, Salem, OR 97310, together with a $10 filing fee, at least 10 days prior to the date set for hearing. Rules for filing objections will be furnished upon request.

IF NO OBJECTIONS ARE FILED, THE APPLICATION MAY BE APPROVED BY THE WATER RESOURCES DIRECTOR WITHOUT A HEARING.

Date at Salem, Oregon this 10th day of April, 1980.

James E. Sexson
Director

Legal No. 98
Publish: April 16, 23, & 30, 1980

AFFIDAVIT OF PUBLICATION

Baker, Oregon, April 30, 1980.

STATE OF OREGON, County of Baker } ss.

I, Tricia Bevers, being first duly sworn, depose and say that I am the Principal Clerk of the Baker Democrat-Herald which is a Daily (except Sunday) newspaper of general circulation published in Baker, in said county and state; that such newspaper is made up of at least four pages of five columns each and of at least 17¾ inches in depth of type matter; that such newspaper was regularly and uninterruptedly published once each week for at least twelve consecutive months immediately preceeding the first publication of the attached ~~Legal Advertisement #98~~ Water Right Transfer, and has more than 200 bona fide subscribers within said county; that the Legal Advertisement of which the one hereto attached is a true and correct copy as printed, was published in the regular and entire issue of said newspaper, and not in any supplement thereof, once each week for three successive and consecutive ~~times~~ being published three times commencing with the issue dated the 16th day of April, 19 80, and ending with the issue dated the 30th day of April, 19 80, and that the dates of publication were April 16, 1980-April 23, 1980-April 30, 1980

Tricia Bevers

OK
SBA

RECEIVED
MAY 5 1980
WATER RESOURCES DEPT
SALEM, OREGON

Subscribed and sworn to before me this 30th day of April, 19 80

Sheryl Fuss
Notary Public for Oregon.

My commission expires September 8, 19 82

JUNE 30 1980
INSP VLC

REPORT ON INSPECTION UNDER TRANSFER
OF WATER RIGHT FOR CHANGE IN: POD
POU
USE
Add'l POD

Transfer NO. 4437 County BAKER

Old Certificate NO. 4697, 4706, 4765

1. Name Bill Wright, et al
   Address Richland, OR 97870

2. Source of Supply Eagle Creek, Trib of

3. Use irrigation

4. Amount of Water Priority Date 1879, 1876, 1876

5. Proposed Point of Diversion 1950' S & 1400' E from NW Cor, Sec 33, w/in SE¼ NW¼, Sec 33, T 8S, R 45E, WM.
   Newt Young Ditch

6. Completion Date completed

7. Place of Use:

Township	Range	Section	Forty Acre Tract	Use for Which Transfer Made

INFO: GILL WRIGHT, MR WRIGHT HAS HIS SON IRRIGATE SO INFO. IS FROM JOHN WRIGHT. MR WRIGHT CLAIMS APPROX 60 ACRES IRRIGATED FROM THE NEWT YOUNG DITCH THIS LAND IS ALL FLOOD IRRIGATED.

DIV. PT.: TWO 4' HEADGATES REGULATE WATER FROM EAGLE CREEK INTO DITCH. APPROX 200' DOWN DITCH A 10' WEIR CONTROLS W.L. AT LOW FLOWS IN UPPER 200' REACH OF DITCH ALL WATER IS RETURNED TO EAGLE CREEK. THE WEIR APPEARS TO BE SET ~ 12" ABOVE A 3' "SPILLWAY" WHICH RETURNS A PREDETERMINED FLOW TO EAGLE CREEK WHEN THE ENTIRE CHANNEL IS DAMMED AT DIV. PT.

X-SECTION, HEADGATE TO WEIR

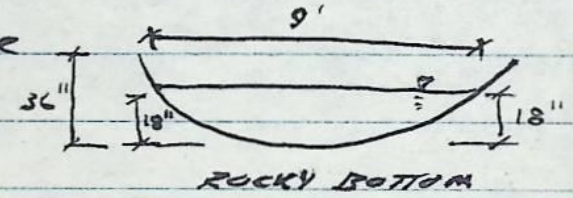

X-SECTION, BELOW WEIR

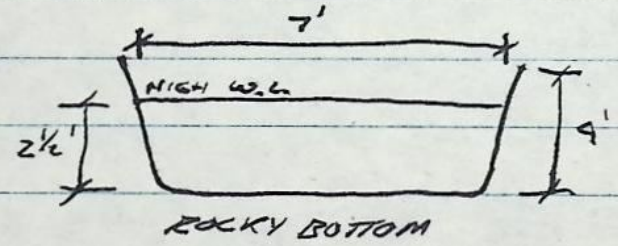

CROP: PASTURE

TIE: INSPECTION

JUNE 30, 1980

[signature]

FIELD ENGINEER

EAGLE CREEK

W.F T-0982-01 *** OREGON WATER RESOURCES DEPARTMENT *** PAGE 1
*** WATER RIGHTS DIVISION *** RUN ON: 3/20/81 AT: 9:08

*** WATER RIGHT DATA INPUT FORM ***

WATER RIGHT NO. T00004371 PERMIT NO. 006479 CERTIF. NO. NAME: GILL WRIGHT

ORIG. NO. C00004697 PREV. NO. C00004697 SUPER. NO. ADDRESS: RT 1, BOX 33

CITY/STATE/ZIP/COUNTY: RICHLAND, OR 97870 01

STREAM-ID 09 4060 0140 RIV.MI. WM.DIST. 08 W.R.TYPE SC STATUS V

CANCEL YEAR--->		CONSTR.COMPLT-->	06 11 1980	YR.LAST USED----->	—	NEXT ACTION DUE-->	—
PRIORITY------>	12 31 1879	PUT TO USE----->	06 11 1980	LAST TRANS.DATE-->	—	LAST TRANS.TYPE-->	—
APPLICATION--->	03 24 1980	SURVEYED------->		EXAM.FEE--------->	20.00	RECORDING FEE---->	15.00
PERMIT ISSUE-->	06 11 1980	CONCURRENCE---->		CYCLE STATUS----->	—	REPORTED FLAG---->	—
CONSTR.STRT.-->	06 11 1980	CERTIFIED------>		CORRES.INIT.----->	—	CORRES.DATE------>	—

POINT-OF-DIVERSION DATA:

TWNSP	RNGE	SECT	QTR/QTR	STREAM-ID	RIV.MI.	RATE	STATUS	S OR P
0205	450E	33	B D	09 4060 0140		0.013	V	P

** REMARKS:- - - - - - - - - - - - - - - - - - - ->
** DATED-->
** POD: NEWT YOUNG DITCH,
** 1950'S & 1900'E FM NW COR S 33.
** CHANGES POD PART OF C-4697.
** RRC-49431. SEE T00004372,3,4.
**
**
**

PLACE-OF-USE DATA:

TWNSP	RNGE	SECT	QTR/QTR	CNTY	USE	%	CNSMTV	ACRES	STATUS	S OR P
0205	450E	10	D A	01	IR	100		0.50	V	P

W.R.I.S.
[illegible] 2-13-85 [illegible] SDG
[illegible]
[illegible]

EAGLE CREEK

LF T-0982-01 *** OREGON WATER RESOURCES DEPARTMENT ***
*** WATER RIGHTS DIVISION ***

RUN ON: 3/20/81 AT: 9:08

*** WATER RIGHT DATA INPUT FORM ***

WATER RIGHT NO. T00004437 2 PERMIT NO. 006 ~~479~~ 480 CERTIF. NO.
NAME: GILL WRIGHT

ORIG. NO. C0000 ~~4697~~ 47061 PREV. NO. C0000 ~~4697~~ 47061 SUPER. NO.
ADDRESS: RT 1, BOX 33

CITY/STATE/ZIP/COUNTY: RICHLAND, OR 97870 01

STREAM-ID 09 4060 0140 RIV.MI. WM.DIST. 08 W.R.TYPE SC STATUS V

CANCEL YEAR--->		CONSTR.COMPLT-->	06 11 1980	YR.LAST USED----->	—	NEXT ACTION DUE-->	—
PRIORITY------>	12 31 1876	PUT TO USE----->	06 11 1980	LAST TRANS.DATE-->	—	LAST TRANS.TYPE-->	—
APPLICATION--->	03 24 1980	SURVEYED------->		EXAM.FEE--------->	20.00	RECORDING FEE---->	15.00
PERMIT ISSUE-->	06 11 1980	CONCURRENCE---->		CYCLE STATUS----->	—	REPORTED FLAG---->	—
CONSTR.STRT.-->	06 11 1980	CERTIFIED------>		CORRES.INIT.----->	—	CORRES.DATE------>	—

POINT-OF-DIVERSION DATA;

TWNSP	RNGE	SECT	QTR/QTR	STREAM-ID	RIV.MI.	RATE	STATUS	S OR P
0805	450E	33	B D	09 4060 0140		~~0.013~~ 0.153	V	P

** REMARKS;- - - - - - - - - - - - - - - - - - ->
** DATED-->
** POD: NEWT YOUNG DITCH,
** 1950'S & 1900'E FM NW COR S 33.
** CHANGES POD PART OF C-4697.
** RRC-49~~43~~29. SEE T00004437 1,3,4.
**
**
**

PLACE-OF-USE DATA:

TWNSP	RNGE	SECT	QTR/QTR	CNTY	USE	% CNSMTV	ACRES	STATUS	S OR P
0905	450E	14	C A	01	IR	100	~~0.50~~ 6.10	V	P

W.R.I.S.
2-13-85 SMG

EAGLE CREEK

LF T-0982-01 *** OREGON WATER RESOURCES DEPARTMENT ***
*** WATER RIGHTS DIVISION ***

RUN ON: 3/20/81 AT: 9:08

*** WATER RIGHT DATA INPUT FORM ***

WATER RIGHT NO. T00004437 3 PERMIT NO. 006 ~~479~~ 488 CERTIF. NO.

NAME: GILL WRIGHT

ORIG. NO. C0000 ~~4697~~ 4765 PREV. NO. C0000 ~~4697~~ 4765 SUPER. NO.

ADDRESS: RT 1, BOX 33

CITY/STATE/ZIP/COUNTY: RICHLAND, OR 97870 01

STREAM-ID 09 4060 0140 RIV.MI. WM.DIST. 08 W.R.TYPE SC STATUS V

CANCEL YEAR--->		CONSTR.COMPLT-->	06 11 1980	YR.LAST USED----->	—	NEXT ACTION DUE-->	—
PRIORITY------>	12 31 1876	PUT TO USE----->	06 11 1980	LAST TRANS.DATE-->	—	LAST TRANS.TYPE-->	—
APPLICATION--->	03 24 1980	SURVEYED------->		EXAM.FEE--------->	20.00	RECORDING FEE---->	15.00
PERMIT ISSUE-->	06 11 1980	CONCURRENCE---->		CYCLE STATUS----->	—	REPORTED FLAG---->	—
CONSTR.STRT.-->	06 11 1980	CERTIFIED------>		CORRES.INIT.----->	—	CORRES.DATE------>	—

POINT-OF-DIVERSION DATA:

TWNSP	RNGE	SECT	QTR/QTR	STREAM-ID	RIV.MI.	RATE	STATUS	S OR P
08S	45OE	33	B D	09 4060 0140		~~0.013~~ 0.065	V	P

** REMARKS;- - - - - - - - - - - - - - - - - - ->
** DATED-->
** POD: NEWT YOUNG DITCH,
** 1950'S & 1400'E FM NW COR S 33.
** CHANGES POD PART OF C-4697.
** RRC-4943 SEE T00004437 1,2,4.
**
**
**

PLACE-OF-USE DATA:

TWNSP	RNGE	SECT	QTR/QTR	CNTY	USE	% CNSMTV	ACRES	STATUS	S OR P
09S	45OE	~~10~~ 14	~~D A~~ B B	01	IR	100	~~0.50~~ 2.60	V	P

W.R.I.S.
2-13-85 SMB

EAGLE CREEK

IF T-0982-01 *** OREGON WATER RESOURCES DEPARTMENT ***
*** WATER RIGHTS DIVISION ***

RUN ON: 3/20/81 AT: 9:08

*** WATER RIGHT DATA INPUT FORM ***

WATER RIGHT NO. T00004437~~4~~ PERMIT NO. 006 ~~474~~ 473 CERTIF. NO.

NAME: GILL WRIGHT

ORIG. NO. C0000 ~~46977~~ 46601 PREV. NO. C0000 ~~46977~~ 46601 SUPER. NO.

ADDRESS: RT 1, BOX 33

CITY/STATE/ZIP/COUNTY: RICHLAND, OR 97870 01

STREAM-ID 09 4060 0140 RIV.MI. WM.DIST. 08 W.R.TYPE SC STATUS V

CANCEL YEAR--->		CONSTR.COMPLT-->	06 11 1980	YR.LAST USED----->	—	NEXT ACTION DUE-->	—
PRIORITY------>	12 31 ~~1874~~ 1885	PUT TO USE----->	06 11 1980	LAST TRANS.DATE-->	—	LAST TRANS.TYPE-->	—
APPLICATION--->	03 24 1980	SURVEYED------->		EXAM.FEE--------->	20.00	RECORDING FEE---->	15.00
PERMIT ISSUE-->	06 11 1980	CONCURRENCE---->		CYCLE STATUS----->	—	REPORTED FLAG---->	—
CONSTR.STRT.-->	06 11 1980	CERTIFIED------>		CORRES.INIT.----->	—	CORRES.DATE------>	—

POINT-OF-DIVERSION DATA:

TWNSP	RNGE	SECT	QTR/QTR	STREAM-ID	RIV.MI.	RATE	STATUS	S OR P
0205	450E	33	B D	09 4060 0140		~~0.013~~ 0.250	V	P

** REMARKS;- - - - - - - - - - - - - - - - - - ->
** DATED-->
** POD: NEWT YOUNG DITCH,
** 1950'S & 1400'E FM NW COR S 33.
** CHANGES POD PART OF C-4697.
** ~~RRC 4997.~~ SEE T00004437 ~~2,3,4.~~ 1,2,3,
** & T00004411.
**
**

PLACE-OF-USE DATA:

TWNSP	RNGE	SECT	QTR/QTR	CNTY	USE	% CNSMTV	ACRES	STATUS	S OR P
0205	450E	~~10~~ 14	~~D A~~ D C	01	IR	100	~~0.50~~ 10.00	V	P

W.R.I.S.
2-13-85 SMB

RECEIVED
MAR 2 - 1980
WATER RESOURCES DEPT.
SALEM, OREGON

EAGLE VALLEY TRANS. GROUPING

MOODY TO NEWT YOUNG

28.75 EACH

- GILL WRIGHT — T-4437
- JOHN RANDALL — 75
- WILLIAMS BROS. — ~~79~~
- DAN L. FORSEA & SONS, INC. — ~~78~~

KAY YOUNG TO NEWT YOUNG

35.00 EACH

- GEORGE HOLCOMB — T-4444
- DALE ELLIS — 72
- DAN L. FORSEA & SONS, INC. — ~~43~~

NEWT YOUNG TO KAY YOUNG

35.00 EACH

- JOHN RANDALL — T-4444
- HOLCOMB ESTATE — 73
- LAWRENCE IMMOOS — ~~76~~

MOODY TO KAY YOUNG

35.00 EACH

- DAN L. FORSEA & SONS, INC. — T-4447
- CHESTER RANDALL — 48
- JOHN RANDALL — ~~44~~

NEWT YOUNG TO TOBIN

47.50 EACH

- CARL CARNAGEY — T-4450
- GILL WRIGHT — ~~51~~

TOBIN TO NEWT YOUNG

T-4467

35.00 EACH

JOHN WRIGHT
ELDON DEARDORFF
D. HUALL
} P-6

HAS NOT PAID YET pd 4-4-80

NEWT YOUNG TO WATERBURY ALLEN

85.00

JOHN WRIGHT — T-4452

DENSLEY TO LITTLE EAGLE

85.00

DAN L. FORSEA & SONS, INC. — T-4454

DENSLEY TO KAY YOUNG

47.50 EACH

- DAN L. FORSEA & SONS, INC. — T-4455
- G. OPPERMAN — ~~T-4456~~

TOBIN TO WATERBURY ALLEN

85.00

JOHN W. WRIGHT — T-4453

CHECKS ENCLOSED:

DAN L. FORSEA & SONS, INC.	231.25
JOHN RANDALL	98.75
DALE ELLIS	35.00
CHESTER RANDALL	35.00
L. IMMOOS	35.00
D. HUALL	35.00
GEORGE HOLCOMB	35.00
WILLIAMS BROS.	28.75
HOLCOMB ESTATE	35.00
G. OPPERMAN	47.50
GILL WRIGHT	76.25
CARL CARNAGEY	47.50
JOHN WRIGHT	205.00 ~~120.00~~
ELDON DEARDORFF	35.00

Name	Cert	Cert pulled	Cert copied
Lawrence Immoos	4602	✓	x
John W. Wright	4624	✓	x
	4680	✓	x
	4686	✓	x
Gill Wright	4676	✓	x
Carnagey	4761	✓	x
Williams Bros	4765	✓	x
	4697	✓	x
	4660	✓	x
	4706	✓	x
Gary Oppriman	4639	✓	x
Dan L. Forsea	4639	✓	x
John Randall	4748	✓	x
David Hvall	4728	✓	x
Dale Ellis	44244	✓	x
George Holcomb	4669	✓	x
Dan L. Forsea	4660	✓	x
USMB	4744	✓	x
Chester Randall	4706	✓	x
Dan L. Forsea	4706	✓	x
John Randall	4697	✓	x
Dan L. Forsea	4639	✓	x
John W. Heaton	4416	✓	x
J.W. Heaton	4457	✓	x

STATE OF OREGON

INTEROFFICE MEMO

TO: TRANSFERS, WATER RIGHTS DIVISION

DATE: 4 / 11 , 1980

FROM: ** V. KENT SEARLES

RECEIVED
APR 8 1980
WATER RESOURCES DEPT.
SALEM, OREGON

SUBJECT: WATER RIGHT TRANSFER APPLICATION NO. 4437

IN THE NAME OF _____

In my opinion the proposed change in P.O.D. FROM MOODY DITCH TO NEWT YOUNG DITCH MAY BE MADE WITHOUT INJURY WOULD RESULT IN INJURY* to an existing water right.

Headgate notices HAVE HAVE NOT been issued for diversion from the sources which serves this right.

If for change in point of diversion, is there any intervening point of diversion between the authorized and the proposed points of diversion? Yes
(yes or no)

In my opinion, the order approving the subject transfer application should include the following in regard to the appropriator installing suitable measuring devices in the diversion works:

____ (1) PRIOR to the diverting of water at the new point of diversion . . .

✓ (2) When in the judgment of the watermaster it becomes necessary . . .

* The approval of this transfer application would result in injury to other water rights because _____

** D. P. B.
Watermaster's signature or initials

81-125-1387

Name and Postoffice Address of Appropriator	Date of Relative Priority	Amount Cubic Feet Per Second	Number Acres	Use	Name of Ditch	Stream	Description of Land or Place of Use
4475 4477 Knoblauch, Paul Richland, Oregon. (Finding #30)	1900		40	Irrigation	Small Ditches	Eagle Creek	30 acres in SW¼SE¼ Section 26 10 acres in NW¼NE¼ Section 35
(1) T-4441 Δ POD 0.4 cc	1881		151	Irrigation	Kay Young	Eagle Creek	40 acres in SE¼NW¼ (1) 31 acres in NE¼SW¼ 40 acres in NW¼SE¼ 40 acres in SW¼SE¼
	1885		20	Irrigation	Newt Young	Eagle Creek	20 acres in SE¼SW¼ Section 24 T 9 S. R. 45 E. W. M.
4694 Lausen, Ernest, Sparta, Oregon.	1897	25		Placer Mining	Sparta	Eagle Creek	Place of use: Sections 21 and 28 T 7 S. R. 42 E.W. M.
4695 Lee, Fannie H. (Wright) Richland, Oregon. Baker Co.	1880		5	Irrigation	Kay Young	Eagle Creek	40 acres in NW¼NE¼
	1886		85.5				32.5 acres in SW¼NE¼ 18 acres in SE¼NW¼
	1886 1887		5 18		Gover		18 acres in SE¼NW¼ Section 26 T 9 S. R. 45 E. W. M. Lots 1 and 2 Usher's West Addition and part of Lot 10 Usher's South Addition to Richland, Oregon.
4696 Long, Mary Richland, Oregon. (Finding #30)	1878		24	Irrigation	Moody	Eagle Creek	24 acres in SE¼NW¼ Section 23 T 9 S. R. 45 E. W. M.
	pt of div. chg for 5 ac. - Sp. Or. Vol. 4 p. 76 " " " 19 " " Vol. 4 p. 464						
4697 Martin, Minnie E. New Bridge, Oregon. (Finding #30)	1879		60	Irrigation	Moody	Eagle Creek	(1) 15 acres in NE¼SE¼ 26 acres in NW¼SE¼
(1) T-4437 Δ POD 0.5 cc NESE Sec 10	1874		57.5	Irrigation	Kay Young	Eagle Creek	(2) 19 acres in SE¼SE¼ (2) 14 acres in NW¼SE¼ 37.5 acres in SW¼SE¼ 6 acres in SE¼SE¼ Section 10 T 9 S. R. 45 E. W. M.
(2) T-4447 Δ POD 2.7 cc SESE Sec 10 12.0 cc NWSE Sec 10							
4698 Mason, Carl C. New Bridge, Oregon. (Finding #18)	1888		15	Irrigation	Newt Young	Eagle Creek	15 acres in SW¼SE¼
	1894		53	Irrigation	Spring Creek	Little Eagle & Spring Creeks	34 acres in NW¼SE¼ 19 acres in SW¼SE¼ Section 11 T 9 S. R. 45 E. W. M.
4699 Mason, Sarah A. La Grande, Oregon.	1882		1.5	Irrigation	Kay Young	Eagle Creek	Block 3 and part of Block 2, Ushers South Addition to Richland, Oregon.
4700 Masterson, R. A. Richland, Oregon. (Finding #30)	1891		29	Irrigation	Newt Young	Eagle Creek	9 acres in NE¼SW¼ 20 acres in SE¼SW¼ Section 24 T 9 S. R. 45 E. W.M.
4701 McCarly, Mrs. C. S. by H. H. Moody Richland, Oregon. (Finding #18)	1894		104	Irrigation	Spring Creek	Little Eagle Creek and Spring Creek.	25 acres in SE¼SW¼ 12 acres in SW¼SE¼ Section 12 32 acres in NW¼NE¼ 35 acres in NE¼NW¼ Section 13 T 9 S. R. 45 E. W. M.
			1682.50	POWDER RIVER (EAGLE CREEK)	-166-		

478

Decree .... May 31, 1924 Recorded .... Vol. 13, p. 52 Decree .... May 31, 1924 Recorded ... Vol. 7, p. 437 Decree ..... Mar. 31, 1919 Recorded ... Vol. 7

Sec. Tp. Range

Name and Postoffice Address of Appropriator	Date of Relative Priority	Amount Cubic Feet Per Second	Number Acres	Use	Name of Ditch	Stream	Description of Land or Place of Use
#762 Whitaker, Ada Half Way, Oregon. Baker Co.	1902	4		Mining	Whitaker	Eagle Creek	Place of use: Sections 10,11,14 and 15. T 7 S. R. 44 E. W. M.
#763 Whittier, E. A. Baker, Oregon. (Finding #30) Baker Co.	1891		174	Irrigation	Waterbury Allen	Eagle Creek	39 acres in SE¼NE¼ 40 acres in NE¼NE¼ Section 28 39 acres in SE¼SE¼ Section 21 40 acres in SW¼SW¼ 16 acres in SE¼SW¼ Section 22
	1879		210	Irrigation	Nash	Eagle Creek	30 acres in NW¼NE¼ 40 acres in SW¼NE¼ 40 acres in NE¼NW¼ 20 acres in NW¼NW¼ 40 acres in SW¼NW¼ 40 acres in SE¼NW¼ Section 27 T 9 S. R. 45 E. W. M.
#764 Wilkins, Sara T. NewBridge, Oregon. Baker Co.	1877		.3	Irrigation	Newt Young	Eagle Creek	1-2/3 Lots in New Bridge, Oregon.
#765 Williams, Leonard	1879		4	Irrigation	Newt Young	Eagle Creek	4 acres in NW¼NW¼ Section 14
Williams, Henry New Bridge, Oregon. (Finding #30) Baker Co.	1876		39	Irrigation	Moody	Eagle Creek	*22 acres in NW¼NW¼ 14 acres in SW¼NW¼ Section 14 3 acres in NE¼NE¼ Section 15 T 9 S. R. 45 E. W. M.
	* T-4937	A POD 2.67L	NWNW				
#766 Williams, W. P. Richland, Oregon. (Finding #30) Baker Co.	1877		8	Irrigation	Kay Young	Eagle Creek	4 acres in SE¼NE¼ Section 15
					Moody	Eagle Creek	4 acres in SW¼NW¼ Section 14 T 9 S. R. 45 E. W. M.
#767 Willoughby, W. B. New Bridge, Oregon. Baker Co.	1887		24	Irrigation	Moody	Eagle Creek	24 acres in SE¼SE¼
	1906		6	Irrigation	Tobin	Eagle Creek	6 acres in SW¼SW¼ Section 3
	1885		10	Irrigation	Newt Young	Eagle Creek	4 acres in SE¼SW¼ 4 acres in SW¼SE¼ Section 3 2 acres in NW¼NE¼ Section 10 T 9 S. R. 45 E.W. M.
#768 Wilson, V. O. Richland, Oregon. Baker Co.	1872		10	Irrigation	Simonis and Gover	Eagle Creek	5.4 acres in SE¼NE¼ 4.6 acres in NE¼SE¼ Section 22 T 9 S. R. 45 E. W. M.
				POWDER RIVER (EAGLE CREEK)	-175-		
			485.30				

489

Sec, TP. & Range ... Decree ..... May 4, 1920 Recorded .... Vol. 13, p. 52 | Decree .... May 31, 1924 Recorded ... Vol. 7, p. 432 | Decree ..... Mar. 31, 1913 Recorded ... Vol. 7

Name and Postoffice Address of Appropriator	Date of Relative Priority	Amount Cubic Feet Per Second	Number Acres	Use	Name of Ditch	Stream	Description of Land or Place of Use
#702 McLain, P. F. New Bridge, Oregon. Baker Co.	1876		.5	Irrigation	Newt Young	Eagle Creek	Lots 1 and 2, Block 4, New Bridge, Oregon.
#703 Moody, George M. Richland, Oregon.	1882		87	Irrigation	Newt Young	Eagle Creek	40 acres in NW¼NW¼ Section 24 37 acres in SW¼NE¼ Section 14
(Finding #18,30 and 102) Baker Co.	1894		41	Irrigation	Spring Creek	Little Eagle Ethel Creek Conundrum Spring & Summit Creek	10 acres in SW¼NW¼ 22 acres in NW¼NW¼ 19 acres in SE¼NW¼ Section 13 T 9 S. R. 45 E. W. M.
#704 Superseded by 43950 Cert. No. 43234 Moody, Henry H. Richland, Oregon. (Finding #18 & 30) Baker Co.	1894 Tr. Bk. Cr. V. 16 p. 311 ch. pt. a. 1. div.		102	Irrigation	Spring Creek	Little Eagle Ethel Creek, Conundrum Spring & Summit Creek	30 acres in SW¼NE¼ 13.5 acres in NE¼SW¼ 20 acres in NW¼SE¼ 38.5 acres in SW¼SE¼
	1894		21.5	Irrigation	Newt Young	Eagle Creek	21.5 acres in NE¼SW¼ Section 13
	1879		50	Irrigation	Nash	Eagle Creek	40 acres in NE¼NE¼ 10 acres in NW¼NE¼ Section 27 T 9 S. R. 45 E. W. M.
#705 Moody, Orson Baker, Oregon. (Finding #30) Baker Co.	1877		1	Irrigation	Kay Young	Eagle Creek	1 acre in SW¼NW¼ Section 14 T 9 S. R. 45 E. W. M.
#706 Moody, P. A. Richland, Oregon. (Finding #30) Baker Co.	1882		12	Irrigation	Newt Young Moody	Eagle Creek	
	1876		121				(1) 15 acres in SW¼NW¼ 25 acres in SE¼NW¼ (1) 40 acres in NE¼SW¼ (2) 18 acres in NW¼SW¼ 5 acres in SW¼SW¼ 18 acres in SE¼SW¼ Section 14 T 9 S. R. 45 E. W. M.
(1) T-4437 Δ POD 6.1 ac NE SW Sec 14 (2) T-4437 Δ POD 2.8 ac NW SW (3) T-4437 Δ POD 5.1 ac SW NW							
#707 Morgan, L. G. Richland, Oregon. (Finding #30) Baker Co.	1888		2	Irrigation	Kay Young	Eagle Creek	2 acres in SW¼NE¼ Section 23 T 9 S. R. 45 E. W. M.
#708 Morris, Thomas L. Tsher, Alta. Canada. (Finding #30) Baker Co.	1888		30	Irrigation	Newt Young	Eagle Creek	10 acres in NW¼NW¼ 20 acres in SW¼NW¼ Section 19 T 9 S. R. 46 El W. M.
#709 Morrison, Mrs. Bertha New Bridge, Oregon. (Finding #18) Baker Co.	1894		40	Irrigation	Spring Creek	Little Eagle, Ethel Conundrum Spring & Summit Creeks.	30 acres in NW¼SW¼ 10 acres in SW¼SW¼ Section 12 T 9 S. R. 45 E. W. M.
			50 E.00	POWDER RIVER (EAGLE CREEK)	-167-		

479

480

Sec, Tp. & Range ... Decree ... May 4, 1920 Recorded ... Vol. 13, p. 52 | Decree ... May 31, 1924 Recorded ... Vol. 7, p. 432 | Decree ... Mar. 31, 1913 Recorded ... Vol. 7

Name and Postoffice Address of Appropriator	Date of Relative Priority	Amount Cubic Feet Per Second	Number Acres	Use	Name of Ditch	Stream	Description of Land or Place of Use
24486 44243							
Gover, Samuel, (estate)	1888		10	Irrigation	Holstine	Eagle Creek	10 acres in NE¼SW¼ Section 10,
Gover, Mattie Gover, Carson Gover, Vina Gover, Woody New Bridge, Oregon.	1885		114	Irrigation	Kay Young		40 acres in NW¼NW¼ 40 acres in SW¼NW¼ Section 25 34 Acres in NW¼SE¼ Section 26
	1879		71	Irrigation	Gover		22 acres in SW¼SW¼ Section 23 11 acres in NE¼NW¼ 38 acres in NW¼NW¼ Section 26 T 9 S. R. 45 E. W. M.
(Finding #30) Baker Co.							
#659 Gover, Walter A. Pine, Oregon.	1881		33	Irrigation	Newt Young	Eagle	33 acres in NW¼SW¼ Section 13
	1886		40	Irrigation			40 acres in SE¼SE¼ Section 14
(Finding #30) Baker Co.							T 9 S. R. 45 E. W. M.
#660 Gover, Lovell, (Successor to W. L. Gover) Richland, Oregon.	1885		10 10 20	Irrigation	Moody Kay Young Newt Young	Eagle Creek	(1) 10 acres in SW¼SE¼ (2) 10 acres in SW¼SE¼ 20 acres in SW¼SE¼ Section 14
(Finding #30) Baker Co.	(1) T-4937 Δ POD 10.024 (2) T-4941 Δ POD 8.776						T 9 S.R. 45 E. W. M.
#661 Graven, Noah N. Richland, Oregon. Baker Co.	1872		10.21	Irrigation	Simonis and Gover	Little Eagle Creek	10.21 acres in SE¼NE¼ Section 22 T 9 S. R. 45 E. W. M.
#662 Halley, J. P. Richland, Oregon	1887		76	Irrigation	Kay Young	Eagle Creek	40 acres in NE¼NE¼ 36 acres in SE¼NE¼ Section 23
(Finding #30) Baker Co.							T 9 S. R. 45 E. W. M.
#663 Hartley, Amelia Richland, Oregon.	1879		.2	Irrigation	Kay Young	Eagle Creek	Lot 10, Block 4, Richland, Oregon.
(Finding #30) Baker Co.							
#664 Hartley, Joseph Richland, Oregon.	1868		5	Irrigation	Kirby	Little Eagle Creek	5 acres in SW¼NW¼ Section 26 T 9 S.R. 45 E. W. M.
(Finding #30) Baker Co.	1886		30	Irrigation	Newt Young	Eagle Creek	30 acres in SE¼SW¼ Section 19
Superseded by Cert. No. 33391 * part trs'f - sp. Or. Vol. 2, p. 400	1881		161½	Irrigation	Kay Young	Eagle Creek	* 40 acres in NE¼NW¼ 40 acres in NW¼NW¼ 40 acres in SW¼NW¼ 40 acres in SE¼NW¼ Section 30 T 9 S. R. 46 E. W. M. 1 acre in NW¼SE¼ Section 23 T 9 S. R. 45 E. W. M. Lot 9, Block 4, Richland, Oregon.
#665 Harvill, Charles Richland, Oregon. Baker Co.	1897		3.5	Irrigation	Newt Young	Eagle Creek	3.5 acres in SE¼NE¼ Section 30
	1901 1909		12 33	Irrigation	Howell	Eagle Creek Eagle Creek	1.5 acres in NE¼NW¼ 7.5 acres in NW¼NW¼ 7 acres in SW¼NW¼ 16.5 acres in SE¼NW¼ Section 29 8.5 acres in SE¼NE¼ 4 acres in NE¼SE¼ Section 30
			159.76	POWDER RIVER -163- (EAGLE CREEK)			T 9 S. R. 46 E. W. M.

Sec, TP. & Range — Decree .... May 4, 1920 Recorded .... Vol. 13, p. 52 — Decree .... May 31, 1924 Recorded ... Vol. 7, p. 437 — Decree ..... Mar. 31, 1915 Recorded ... Vol. 7