

Name Durward G. & Lenore A. Reed

4341

DESCRIPTION OF WATER RIGHT

By COID

Address Box 453

Terrebonne, OR 97756

Name of stream Deschutes

Trib. of _____ County of Deschutes

Use irrigation

Quantity of water _____ No. of acres 7.0

Name of ditch Pilot Butte Canal

Date of priority Oct 31, 1900 & Dec 2, 1907

In name of R. E. Thompson

Deschutes R. Adjudication, Vol. 16, page 86

App. No. _____ Per. No. _____ Cert. No. 29052

Certificate cancelled _____

Notation made on record by _____

FEES PAID

Date	Amount	Receipt No.
<u>11-30-79</u>	<u>30.00</u>	<u>15782</u>
TOTAL . . .		
	Cert. Fee	

FEES REFUNDED

Date	Amount	Check No.

Change in POU

Date filed Nov 30, 1979

Date of hearing _____

Place of hearing _____

Date of order 1-28-80 Vol. 32, page 686

Date for application of water 10-1-81 Ext 87

Proof mailed _____

Proof received _____

Certificate issued _____ Vol. _____, page _____

To survey again 3-8-88

Port Surveyed (Candell) 1/83 to survey 9/80
" 7/14/86 (Johnson & Candell) Again 11-16-84

REMARKS

See T-4331 A POU 7.0 acres next dock (out)

WBLS	
Assembled <u>7-3-83</u> by <u>SM</u>	
Entered _____ by _____	
Verified _____ by _____	

TO BE ENTERED WHERE CHECKED	INDEX CARDS:		Checked
	Entered		
<input checked="" type="checkbox"/>	Name	<u>SM</u>	
<input checked="" type="checkbox"/>	Stream	<u>SM</u>	
<input checked="" type="checkbox"/>	Pt. of Div.	<u>SM</u>	
<input checked="" type="checkbox"/>	Calendar	<u>SM</u>	
<input checked="" type="checkbox"/>	CHECKED TO RECORDS:		
<input checked="" type="checkbox"/>	Twp. & Rge.	<u>SM</u>	
<input checked="" type="checkbox"/>	Decree-vault	<u>SM</u>	
<input checked="" type="checkbox"/>	Decree-safe	<u>SM</u>	
<input checked="" type="checkbox"/>	Cert. of W/R	<u>SM</u>	
<input type="checkbox"/>	Per. Folder		
<input type="checkbox"/>	Chainindex		
<input type="checkbox"/>	Cross Ref.		
<input type="checkbox"/>	For Claim		
<input checked="" type="checkbox"/>	Abstracts	<u>SM</u>	

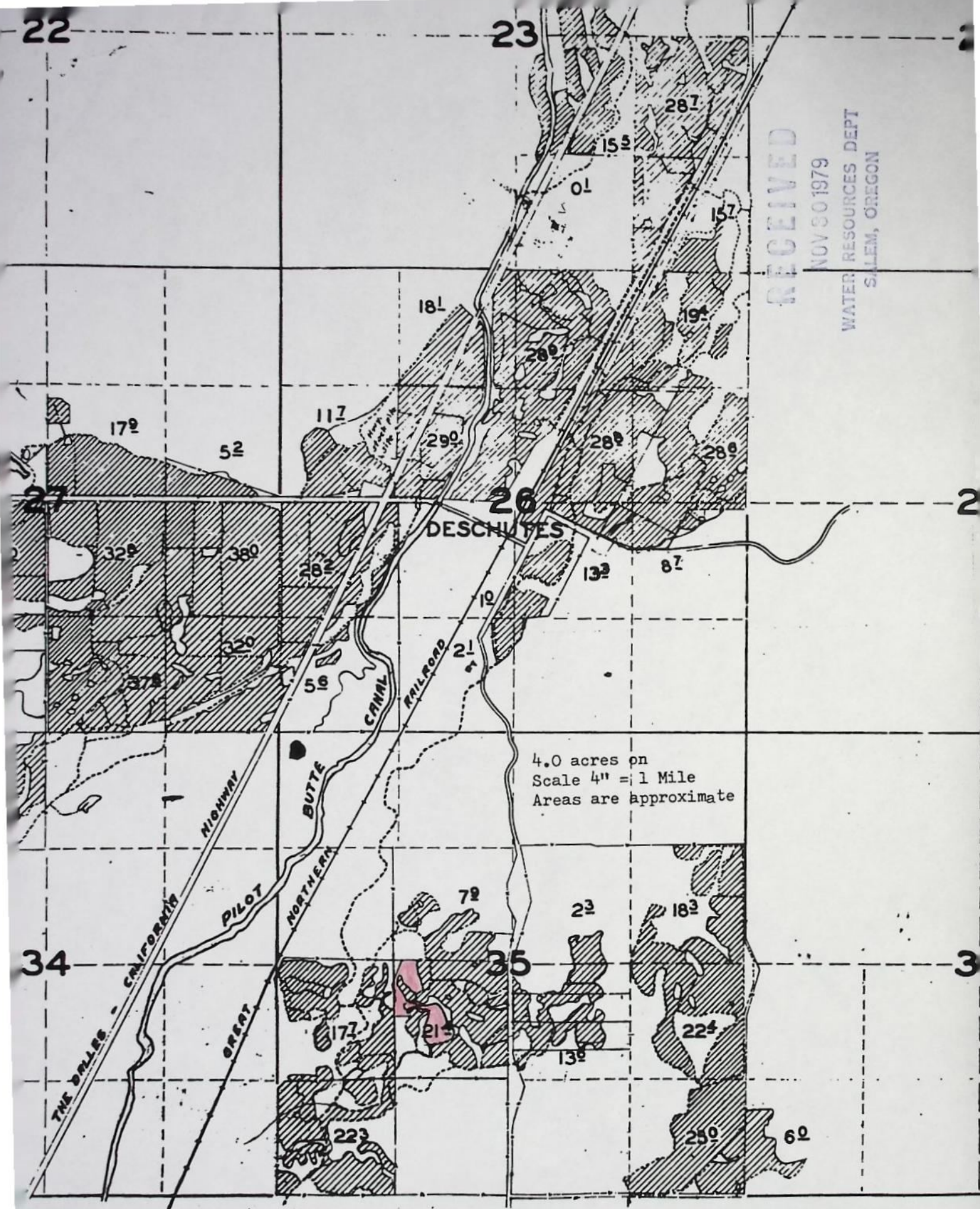


22

23

RECEIVED

NOV 30 1979

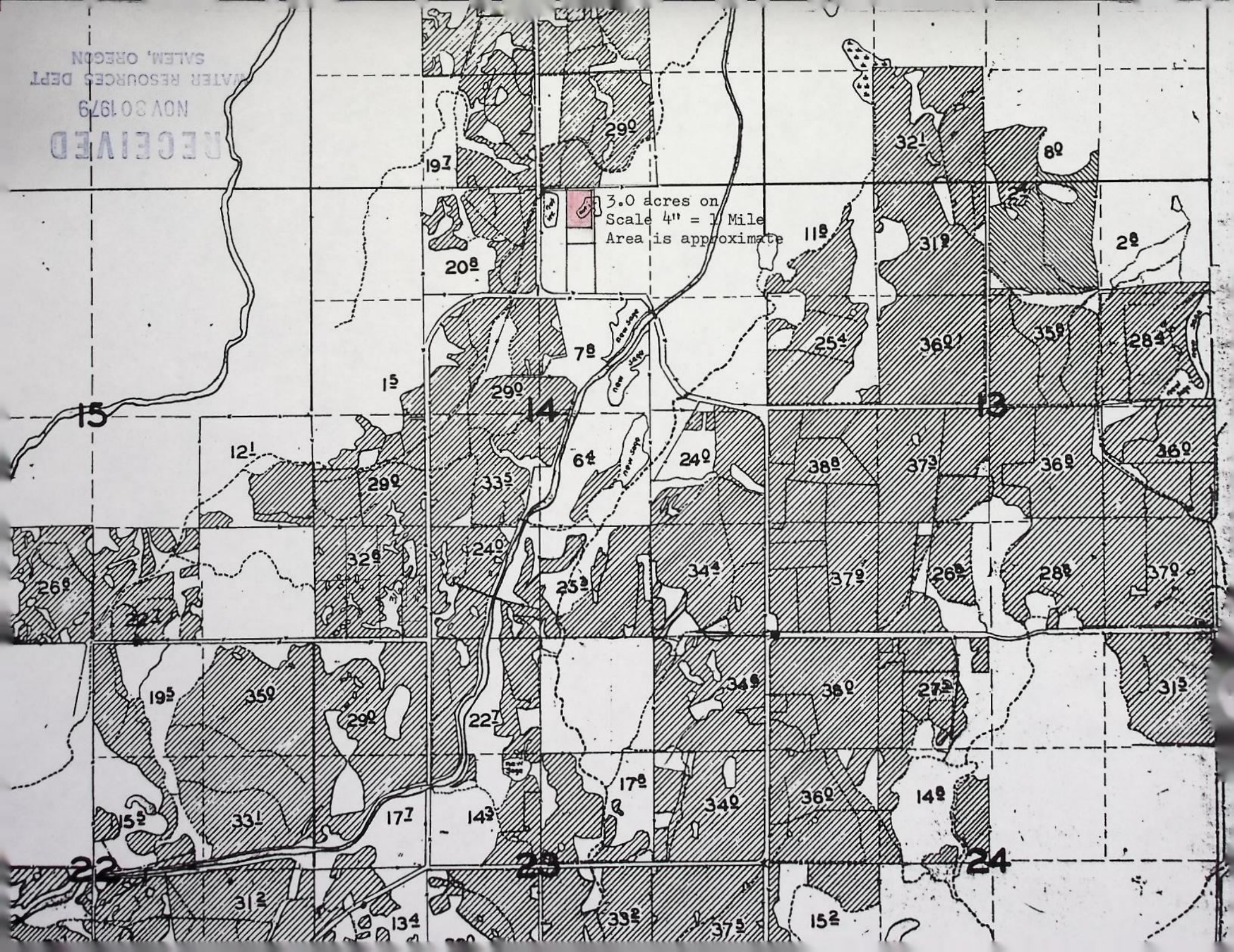
WATER RESOURCES DEPT
SALEM, OREGON

34

35

3

RECEIVED
NOV 30 1979
WATER RESOURCES DEPT
SALEM, OREGON

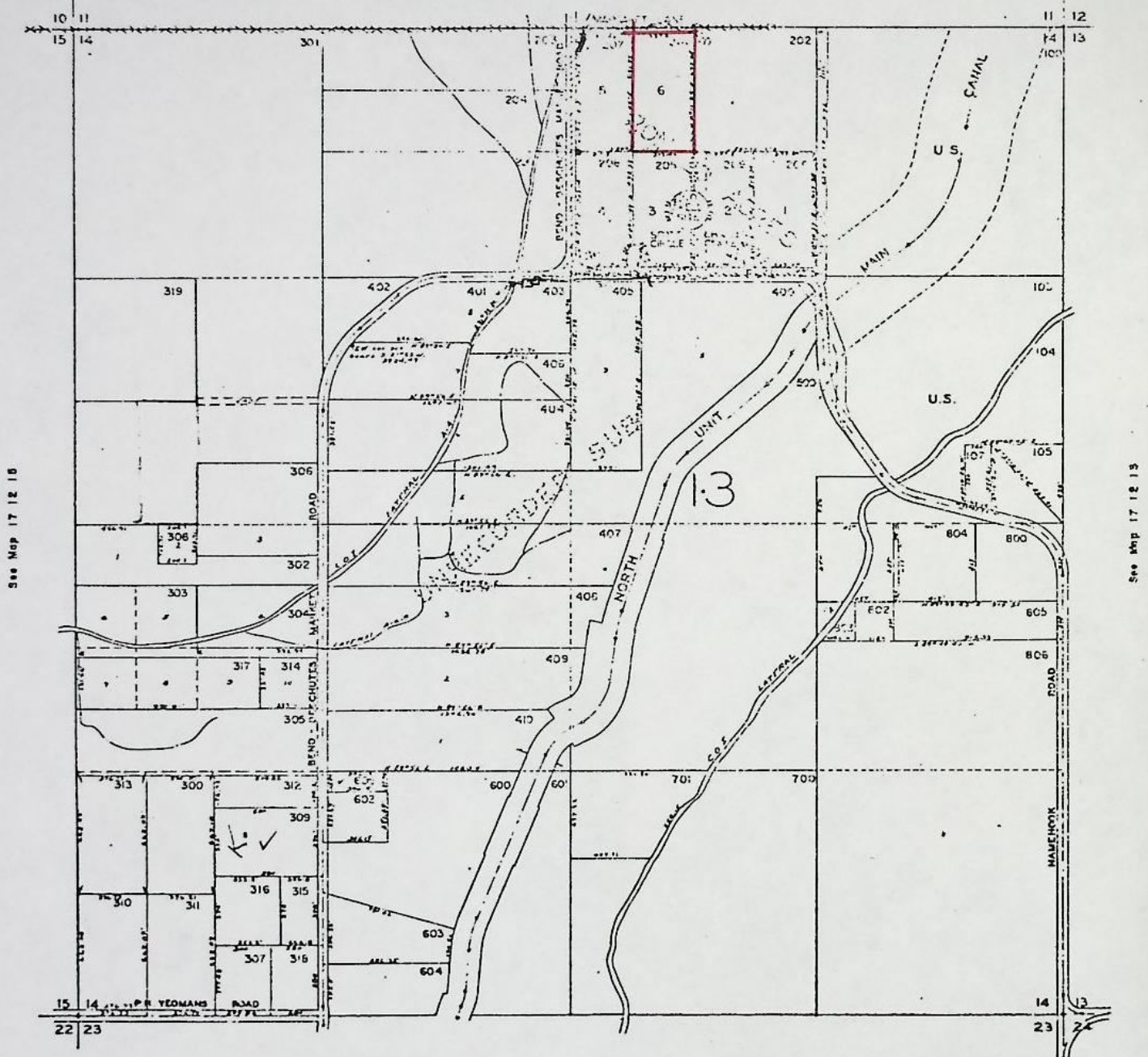


WATER RESOURCES DEPT
SALEM, OREGON

17 12 14

SCALE: 1" = 400'

See Mcp 17 12 11



17 12 14

BEFORE THE WATER RESOURCES DIRECTOR OF OREGON

DESCHUTES COUNTY

IN THE MATTER OF THE APPLICATION OF)
DURWARD G. & LENORE REED (CENTRAL)
OREGON IRRIGATION DISTRICT) FOR AP-)
PROVAL OF A CHANGE IN PLACE OF USE)
OF WATER FROM DESCHUTES RIVER)

ORDER APPROVING
TRANSFER NO. 4341

On November 30, 1979, an application was filed in the office of the Water Resources Director by Durward G. and Lenore Reed for approval of a change in place of use of water from Deschutes River, pursuant to the provisions of ORS 540.510 to 540.530.

By Decree of the Circuit Court for Deschutes County, Oregon, entered September 30, 1958, in the Matter of the Determination of the Relative Rights to the use of the waters of Deschutes River and Its Tributaries, a water right was allowed in the name of Central Oregon Irrigation District for the use of the waters of Deschutes River for irrigation of, among other lands, a certain 7.0 acres in SW $\frac{1}{4}$ NW $\frac{1}{4}$ of Section 21, Township 14 South, Range 13 East, W.M., being tabulated in the name of R.E. Thompson at Volume 16, page 86, with dates of priority of October 31, 1900 and December 2, 1907, as evidenced by certificate recorded at page 29052, Volume 21, State Record of Water Right Certificates. These lands also have a supplemental right under permit No. 23256 to the use of water stored in Crane Prairie Reservoir with a date of priority of February 28, 1913. These lands are irrigated by means of the Pilot Butte Canal.

The applicants herein, owners of the lands above described, propose to transfer the water right therefrom, without loss of priority, to a certain 4.0 acres in NE $\frac{1}{4}$ SW $\frac{1}{4}$ of Section 35, Township 16 South, Range 12 East, W.M. and 3.0 acres in NW $\frac{1}{4}$ NE $\frac{1}{4}$ of Section 14, Township 17 South, Range 12 East, W.M.

The lands involved herein are within the boundaries of the Central Oregon Irrigation District and the Board of Directors of said District approved the proposed change in place of use at a regular meeting held September 11, 1979.

Mr. Robert F. Main, Jr., Watermaster, has filed a statement to the effect that the proposed change in place of use may be made without injury to existing rights.

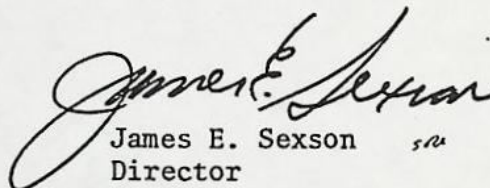
No objections having been filed and it appearing that the proposed change in place of use may be made without injury to existing rights, the application should be approved.

NOW, THEREFORE, it hereby is ORDERED that the requested change in place of use, as described herein, without loss of priority, is approved.

It is FURTHER ORDERED that said water so transferred shall be applied to beneficial use on or before October 1, 1981.

It is FURTHER ORDERED that upon receipt of proof satisfactory to the Water Resources Director of complete application of water to beneficial use on the lands to which the water is transferred hereby, a certificate of water right shall be issued to Central Oregon Irrigation District confirming this and prior changes within the District.

Dated at Salem, Oregon this 28th day of January, 1980.


James E. Sexson
Director

RECEIVED

JAN 12 1988

WATER RESOURCES DEPT.
SALEM, OREGON

NOTICE OF COMPLETION OF CHANGE IN

place of use of water

point of diversion of water

use heretofore made of water

Under the Terms of TRANSFER APPLICATION 4341

I, DAVID L. JOHNSON, USED the water as provided by the
(print name)

order of the Water Resources Director approving said water right transfer application

BY OCTOBER 1, 1987

Description of the land on which I use water: TOWNSHIP 17/RANGE 12/SECTION 14/1/4 A/1/16 B
21435 MARGARET LN. BEND, OREGON

1/8/88

(date)

David L. Johnson
(signature)

21435 MARGARET LN BEND OR.

(address)

(Mail to the Water Resources Department, Salem, Oregon 97310)

RECEIVED

FEB 19 1980

WATER RESOURCES DEPT.
SALEM, OREGON

19880

BARGAIN AND SALE DEED

GRANTOR: DURWARD GLEN REED

GRANTEE: LENORE REED

VOL 206 PAGE 698

CONSIDERATION: The exchange of other real property.

For the consideration stated above, which is the true consideration, Grantor hereby conveys unto Grantee, her heirs, personal representatives and assigns, his undivided one-half interest in the following described real property in Deschutes County, Oregon.

Township Fourteen (14) South, Range Thirteen (13)
East of the Willamette Meridian.

Section 21: The East Half of the Southeast Quarter
of the Southwest Quarter of the Northwest Quarter
(E 1/2 SE 1/4 SW 1/4 NW 1/4) of said Section 21,
containing five (5) acres, more or less, together
with all improvements located thereon.

SUBJECT TO existing canal, road and power line easements.

TOGETHER WITH four (4) acres of water served through the
system of the Central Oregon Irrigation District

Until a change is requested, all tax statements shall be sent to
Grantee Lenore Reed at P. O. Box 453, Terrebonne, Oregon 97760.

DATED this 23 day of May, 1974.

Durward Glen Reed
Durward Glen Reed

STATE OF OREGON)

County of Deschutes)

ss.

On the 23 day of May, 1974, DURWARD GLEN REED appeared
before me and acknowledged to me that he executed the foregoing instrument
freely and voluntarily.

Frank G. MacMurray, Jr.
Notary Public for Oregon
My Comm. expires: 2-25-77



19880

STATE OF OREGON
County of Deschutes

I hereby certify that the within instrument
of writing was received for Record
the 30 day of May, A.D. 1974
at 1:00 o'clock P. M., and recorded
in Book 266 on Page 698 Records
of Deschutes

ROSEMARY PATTERSON
County Clerk

By Ann L. Lusk Deputy

I hereby give my permission for Durward G. Reed to remove 4 acres of water rights from the East Half of the Southeast Quarter of the Southwest Quarter of the Northwest Quarter of Section 21, T. 14 S., R. 13, EWM.

Durward G. Reed
Durward G. Reed

Transfer 4341

APPLICATION FOR EXTENSION OF TIME FOR TRANSFER OF WATER RIGHT

RECEIVED

AUG 22 1986

To the WATER RESOURCES DIRECTOR OF OREGON:

WATER RESOURCES DEPT
SALEM, OREGON

I, DAVID L. JOHNSON

(Name of Applicant)

of 21435 MARGARET LN.

(Mailing Address)

BEND

(City)

State of OREGON97701

(Zip Code)

389-5384

(Phone Number)

do hereby make application for an extension of time within which to complete a change in:

() point of diversion () place of use ☒ use heretofore made

of water under the terms of an order of the Water Resources Director entered

on Jan. 28, 1980, approving Transfer 4341, in the nameof Donward G. & Lenore Reed,for 3rd Ac. in NW¹/₄ NE¹/₄ of Sec. 14 T. 17S. R. 12E, W.M.

(give location of your property, as shown on the order approving the transfer)

THE FOLLOWING HAS BEEN accomplished toward completion of the change within the time
allowed, which expired on October 1, 1981:

ACCORDING TO YOUR SURVEY, 2.1 ACRES HAVE BEEN CLEARED &
PLANTED IN PASTURE. THE ADDITIONAL .9 ACRES WERE PLANTED &
IRRIGATED ON LAND I HAD ALREADY CLEARED TWO DAYS AFTER YOUR LAST

(if for irrigation, how many acres, total, are now irrigated) 3 ± SURVEY

TO FULLY COMPLETE the change, it will be necessary to accomplish the
following: CLEAR & PLANT AN ADDITIONAL 1/2 ACRE TO ENSURE

I HAVE A MINIMUM OF 3 ACRES UNDER IRRIGATION

I AM UNABLE TO COMPLETE the change under the terms of the order, within the time allowed,
because LIMITATIONS OF TIME & MONEY. I HAVE SPENT

APPROXIMATELY \$3500 ON THIS PROJECT & AM DOING THE BEST I
CAN (FENCE, TRACTOR, PIPE, PUMP, POND, ETC.) and request that the

time for completion be extended to October 1, 1987.

(signature of applicant)

David L. Johnson

MAIL COMPLETED APPLICATION AND FEE IN THE AMOUNT OF \$100 TO:

WATER RESOURCES DEPARTMENT
3850 PORTLAND ROAD N.E.
SALEM, OR 97310

100.00
8-27-86
50233

*** WATER RIGHT DATA INPUT FORM ***

WATER RIGHT NO. T000043411 PERMIT NO. 016086 CERTIF. NO. 029052

NAME: DURWARD & LENORE REED

ORIG. NO. C000290521 PREV. NO. C000290521 SUPER. NO.

ADDRESS: COID PO BOX548

CITY/STATE/ZIP/COUNTY: REDMOND, OR 97756

09

STREAM-ID 05 1980

RIV.MI. 0.0 WM.DIST. 11 W.R.TYPE SC STATUS V

CANCEL YEAR--->

CONSTR.COMPLT--> 10 01 1984 YR.LAST USED----->

NEXT ACTION DUE-->

PRIORITY-----> 10 31 1900

PUT TO USE-----> 10 01 1984 LAST TRANS.DATE-->

LAST TRANS.TYPE-->

APPLICATION---> 11 30 1979

SURVEYED----->

EXAM.FEE-----> 20.00

RECORDING FEE-----> 10.00

PERMIT ISSUE--> 01 28 1980

CONCURRENCE----->

CYCLE STATUS----->

REPORTED FLAG----->

CONSTR.STRT.--> 01 28 1980

CERTIFIED----->

CORRES.INIT.----->

CORRES.DATE----->

POINT-OF-DIVERSION DATA;
TWNSP RNGE SECT QTR/QTR STREAM-ID

170S 120E 29 A D 05 1980

RIV.MI. RATE

164.9

STATUS S OR P

V P

~~180S 120E 13 A C 05 1980~~~~171.0~~~~V P~~

0.0

** REMARKS; - - - - -

** DATED-->

** PRIORITY ALSO 12-2-1907 CHANGES POLL

** PART OF C-29052 PILOT BUTTE CENTRAL

** OREGON CANAL TAB IN NAME OF R. E.

** THOMPSON,

PLACE-OF-USE DATA:

TWNSP RNGE SECT QTR/QTR CNTY USE % CNSMTV ACRES STATUS S OR P

160S 120E 35 C A 09 IR 100.00 4.00

V P

170S 120E 14 A B

3.00

()

**

**

**

W.R.I.S.

Assoc. 7-3-85 1500

Entered by

Verified by

RECEIVED

NOV 16 1984

WATER RESOURCES DEPT.
SALEM, OREGON

NOTICE OF COMPLETION OF CHANGE IN

place of use of water

point of diversion of water

use heretofore made of water

Under the Terms of TRANSFER APPLICATION 4341

I, DAVID L. JOHNSON, hereby certify that completion of works
and use of water to the extent intended within the provisions of the order of the Water
Resources Director approving said water right transfer application was accomplished
by OCTOBER, 1984

11/11/84

(date)

David L. Johnson

(signature)

(Mail to the Water Resources Department, Salem, Oregon 97310)

RECEIVED
NOV 1 1984
WATER RESOURCES DEPT.
SALEM, OREGON

NOTICE OF COMPLETION OF CHANGE IN

place of use of water

point of diversion of water

use heretofore made of water

Under the Terms of TRANSFER APPLICATION 4341

I, Luella M. Candell, hereby certify that completion of works and use of water to the extent intended within the provisions of the order of the Water Resources Director approving said water right transfer application was accomplished by April 30, 1981.

10/29/84
(date)

Mrs. Roy
Luella M. Candell
(signature)

(Mail to the Water Resources Department; Salem, Oregon 97310)

Application for Extension of Time

RECEIVED

JAN 5 1984

TO THE WATER RESOURCES DIRECTOR OF OREGON

WATER RESOURCES DEPT
SALEM, OREGONI, DAVID L. JOHNSON

Name

RECEIVED

JAN 5 1984

21435 MARGARET LN.

Mailing Address

WATER RESOURCES DEPT.

SALEM, OREGON

BEND

City

OREGON

State

97701

Zip

record owner of ~~water-right~~ permit No. 4341, do hereby request that the time in which to:

☒ complete the construction of works and/or purchase and installation of the equipment necessary to the use of water, which time now expires on October 1, 1981, be extended to October 1, 1984; and/or the time in which to

☒ accomplish beneficial use of water to the full extent now intended under the terms of said ^{transfer} permit, which time now expires on October 1, 1981, be extended to October 1, 1984.

I have accomplished the following described works and/or purchase and installation of equipment necessary to the use of water under said permit:

within the past year WEIR BOX INSTALLED ALONG WITH 300'
OF WATER LINE

prior to this past year PURCHASED PUMP TO RUN SPRINKLERS, 1 1/2
ACRES CLEARED & PUT INTO PASTURE

and have accomplished beneficial use of water to the extent of (IF FOR IRRIGATION, STATE HOW MANY ACRES HAVE BEEN IRRIGATED) 1 1/2 ACRES

(If additional space is required, attach separate sheet)

David L. Johnson

(If signing for a corporation please identify your title)

Dated 12/15/83MAIL COMPLETED APPLICATION AND STATUTORY FEE
OF ~~\$22.00~~ TO:

\$100.00

Water Resources Department
Mill Creek Office Park
555 13th Street, N.E.
Salem, Oregon 97310

Ext to 10-1-84

56/8

SRA

RECEIVED
SEP 12 1980
WATER RESOURCES DEPT
SALEM, OREGON

NOTICE OF COMPLETION OF CHANGE IN

Place of use of Water from Deschutes River
PURSUANT TO TRANSFER APPLICATION NO. 4341

I, Roy Candell, hereby certify that completion
of works and use of water to the extent intended within the provisions
of the order of the Water Resources Director approving said water
right transfer application was accomplished by 8/20, 1979

Sept. 10, 1980
Date

Roy Candell
Signature

ok
Roy
(Mail to the Water Resources Department, Salem, Oregon 97310.)

T-4341

RECEIVED

NOV 30 1979

WATER RESOURCES DEPT
SALEM, OREGON

Application for Transfer of Water Right

To the WATER RESOURCES DIRECTOR OF OREGON:

I, Durward G. Reed and Lenore A. Reed
(Name of applicant)
 of Box 453 Terrebonne
(Mailing address) (City)
 State of Oregon 97760 548-3893, do hereby make application for change
(Zip Code) (Phone number)
in place of use
(In point of diversion; place of use; use heretofore made of the water)

R.E Thompson

1. Is the water right recorded in your name? No. ~~XXXXXX~~, page 86
(If not, give name)

2. Was your water right determined by Decree of Court? yes If so, give title of proceedings
(Yes or No)
Adjudication of the Deschutes River number of certificate 29052

3. Was your water right acquired by Water Right Permit? No If so, give number
(Yes or No)
 of permit _____ Number of certificate _____

NOTE: If the entire right of record is not directly involved in the requested change, only that part of the right that is directly involved should be considered in answering the balance of the questions on this form.

4. The source of water is Deschutes River, Pilot Butte Canal5. What is the date of priority of your water right? Oct. 31, 1900 and Dec. 2, 1907

6. The authorized point of diversion is located _____ ft. _____ and _____ ft. _____ from the _____
(N. or S.) (E. or W.)
 corner of _____ being within the _____ $\frac{1}{4}$ _____ $\frac{1}{4}$ of Section _____ Tp. _____ R. _____ W. M.,
(No. N. or S.) (No. E. or W.)
 in the county of Deschutes The name of the ditch used is _____

NOTE: Answer question if the application is for change in point of diversion.

7. The proposed point of diversion is located _____ ft. _____ and _____ ft. _____ from the _____
(N. or S.) (E. or W.)
 corner of _____ being within the _____ $\frac{1}{4}$ _____ $\frac{1}{4}$ of Section _____ Tp. _____ R. _____ W. M.,
(No. N. or S.) (No. E. or W.)
 in the county of _____ The name of the ditch to be used is _____

8. The use to which the water is applied is irrigation
(Irrigation, Mining, Power, Manufacturing, etc.)

Location of area irrigated, or place of use if other than irrigation:

Township North or South	Range E. or W. of Willamette Meridian	Section	List $\frac{1}{4}$ - $\frac{1}{4}$ of Section	Number Acres To Be Irrigated
14	13	21	SW $\frac{1}{4}$ NW $\frac{1}{4}$	7.0

(If more space required, attach separate sheet)

9. Are you the legal owner of the above described lands? yes
(If not owner, explain your interest)

10. To your knowledge, has any portion of the water right above described undergone a period of five or more consecutive years of nonuse? No
(Yes or No)

NOTE: Answer questions 11, 12 and 13 if application is for change in use or place of use.

11. Are the lands from which you propose to transfer your water right free of all encumbrances, including taxes, mortgages, liens, etc.? yes
(Answer Yes or No)

12. If not, give below a description of existing encumbrances:

NATURE OF ENCUMBRANCE	HELD BY	AMOUNT
None		

13. The use to which the water is to be applied is irrigation
(Irrigation, power, mining, manufacturing, domestic supplies, etc.)

Location of area to be irrigated, or place of use if other than irrigation:

Township North or South	Range E. or W. of Willamette Meridian	Section	List $\frac{1}{4}$ - $\frac{1}{4}$ of Section	Number Acres To Be Irrigated
16	12	35	NE $\frac{1}{4}$ SW $\frac{1}{4}$	4.0
17	12	14	NW $\frac{1}{4}$ NE $\frac{1}{4}$	3.0

(If more space required, attach separate sheet)

14. Reasons for the proposed changes are more beneficial use

15. Construction work will be completed on or before _____

16. The water will be completely applied to the proposed use on or before Oct. 31, 1980

Remarks 4.0 acres are being transferred to Roy Caudell, titleholder
3.0 acres are being transferred to David L. Johnson, titleholder

Approved by the Board of Directors of the Central Oregon Irrigation

District at a regular meeting held September 11, 1979.

NOTE: THIS APPLICATION MUST BE ACCOMPANIED BY A MAP OR MAPS SHOWING THE BEFORE AND AFTER LOCATIONS OF THE POINT OF DIVERSION AND/OR PLACE OF USE, AS THE CASE MAY BE.

AFFIDAVIT OF APPLICANT

We, Durward G. Reed and Lenore Reed, the applicant herein, being first duly sworn, depose and say that I have read the above and foregoing application for transfer of water right; that I know the contents thereof and that the statements therein made are true and correct to the best of my knowledge and belief.

In Witness Whereof, I have hereunto set my hand this 1st day of August, 1979.

x Durward G. Reed
x Lenore Reed
(Name of applicant)

Subscribed and sworn to before me this 1st day of August, 1979.

[Notarial Seal]

Robert L. Anderson
NOTARY PUBLIC FOR OREGON

My commission expires Sept. 14, 1979

RECEIVED

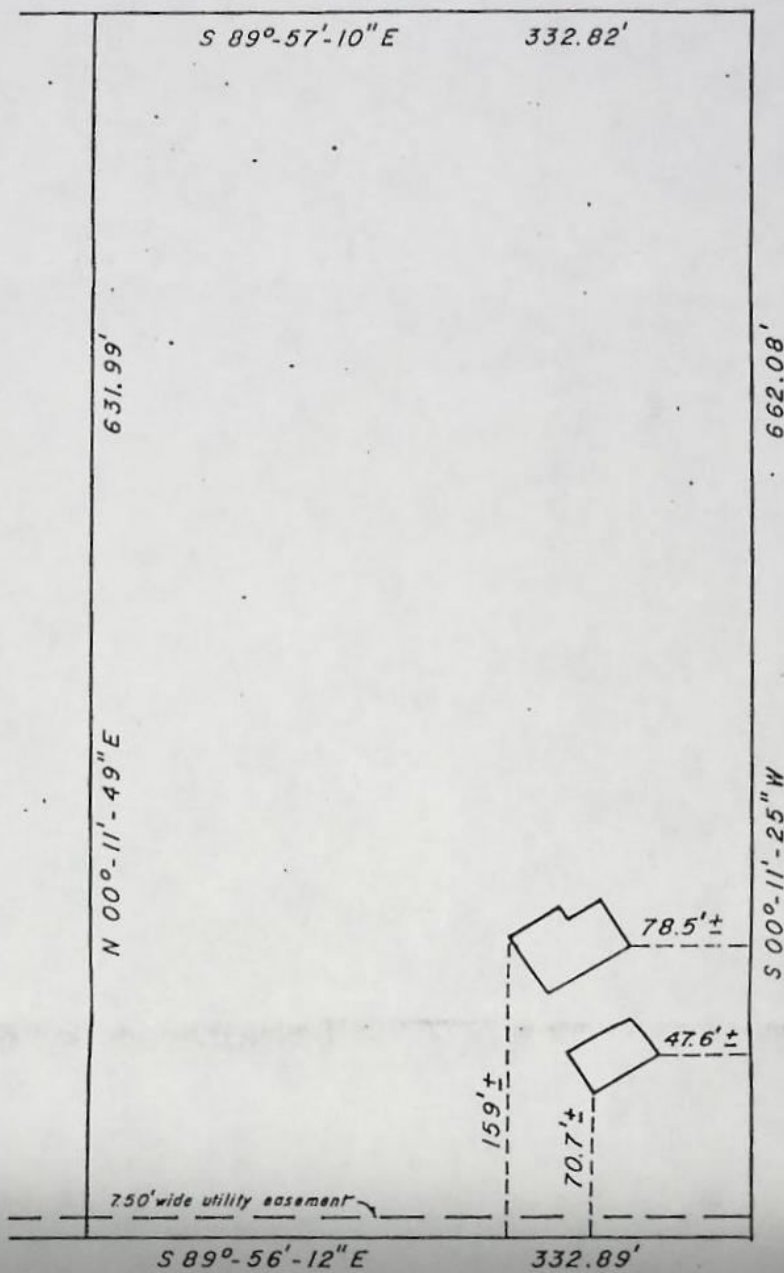
NOV 30 1979

WATER RESOURCES DEPT
SALEM, OREGON

NOTE: 1. Offsets shown hereon are for title purposes only and not to determine boundaries for construction purposes.
2. Subject to all easements and 'pht of ways of record.

MARGARET LANE

LOT 5



LOT 3

LOCATION SURVEY
FOR

DAVE JOHNSON

LOT 6 RONALD ACRES
DESCHUTES COUNTY, OREGON
SCALE 1"=100' 8-23-77

REGISTERED
PROFESSIONAL
LAND SURVEYOR

Jeff Kern

OREGON
JULY 30, 1976
JEFF A. KERN
1081

This survey prepared from information furnished together with evidence found on the ground and is certified to:

PACIFIC FIRST FEDERAL SAVINGS & LOAN

to be a correct and accurate foundation location of structures shown with reference to the plat of:

RONALD ACRES

filed in the Deschutes County Courthouse. This map does not represent a boundary survey and is subject to any inaccuracies a subsequent boundary survey may disclose.

19791

NOV 30 1979

BARGAIN AND SALE DEED

WATER RESOURCES DEPT
SALEM, OREGON

206 PAGE 632

GRANTOR: LENORE REED

GRANTEE: DURWARD GLEN REED

CONSIDERATION: The exchange of other real property.

For the consideration stated above, which is the true consideration Grantor hereby conveys unto Grantee, his heirs, personal representatives and assigns, her undivided one-half interest in the following described real property in Deschutes County, Oregon, to-wit:

Township Fourteen (14) South, Range Thirteen (13)
East of the Willamette Meridian.

Section 21: The West Half of the Southeast Quarter of the Southwest Quarter of the Northwest Quarter (W 1/2 SE 1/4 SW 1/4 NW 1/4) of said Section, and the Southwest Quarter of the Southwest Quarter of the Northwest Quarter (SW 1/4 SW 1/4 NW 1/4) of said Section, containing fifteen (15) acres, more or less, together with all improvements located thereon.

SUBJECT TO existing canal, road and power line easements.

TOGETHER WITH fourteen (14) acres of water served through the system of the Central Oregon Irrigation District.

Until a change is requested, all tax statements shall be sent to Grantee Durward Glen Reed at P. O. Box 453, Terrebonne, Oregon 97760.

DATED this 23 day of May, 1974.

Lenore Reed
Lenore Reed

STATE OF OREGON)
County of Deschutes) ss.

On the 23 day of May, 1974, LENORE REED appeared before me and acknowledged to me that she executed the foregoing instrument freely and voluntarily.



Frank E. MacMurray, Jr.
Notary Public for Oregon
My Commission expires: 2-25-77

19791

STATE OF OREGON

County of Deschutes

I hereby certify that the within instrument of writing was received for Record the 29 day of May, A.D. 19 74 at 10:23 o'clock a M., and recorded in Book 206 on Page 632 Records of Deschutes

ROSEMARY PATTERSON
County Clerk

By *Page Johnson* Deputy

D.G. Reed
Return to: Box 453
Terrebonne, Ore. 97760

-PERMIT- 47935 Margaret Ln. D

DESCHUTES COUNTY ROAD DEPARTMENT
1507 N.E. 1st
Bend, OR 97701 T-7341

3.2 Hours from
D.G. REED

LIMITED APPLICATION AND PERMIT TO OCCUPY
OR PERFORM OPERATIONS UPON A COUNTY ROAD

RECEIVED

NOV 30 1979

WATER RESOURCES DEPT.
SALEM, OREGON

(Please print or type application information.)

APPLICANT DAVID L. JOHNSON 389-5384
(Name) (Telephone)
21435 MARGARET LN. BEND
(Address) (City)

Applicant hereby applies to the County Board for permission to perform the following operation upon County Road right-of-way in:

Section: 14 Township: 17 Range: 12 W.M.

TO:

- ☐ Construct, operate and maintain a poleline: _____ (Type)
- ☐ Construct, operate and maintain a buried cable of _____ (Type)
- ☒ Construct, operate and maintain a pipeline of IRRIGATION WATER (Type)

The installation is shown and described on the exhibit maps or drawings attached and are made a part of this permit.

County Road Involved: MARGARET LN. _____
(Name) (Co. No.) (FAS Hwy No.)

Date construction to start: _____

GENERAL PROVISIONS:

The appropriate general provisions contained in the "Deschutes County Road Utility Permit Ordinance" as supplemented and modified by the following special provisions shall apply to this permit, and by this reference are made a part of this permit. It shall be the obligation of the applicant to obtain said general provisions from the County and to determine which of the various provisions are applicable before commencing work under this permit.

Continued on Page Two.

LIMITED APPLICATION AND PERMIT TO OCCUPY OR PERFORM
OPERATIONS UPON A COUNTY ROAD

RECEIVED

NOV 30 1979

Page Two

WATER RESOURCES DEPT
SALEM, OREGON

SPECIAL PROVISIONS:

1. A certificate of insurance is required as set forth in Article 2.300 of the Ordinance. ^{#600}
2. A cash deposit, or cash deposit plus Bond in the amount of \$350.00 is required, as set forth in Article 2.400 of the Ordinance.
3. Open cutting of the paved or surfaced portion of the County Road under Article 3.500 of the ordinance is ☒ is not ☐ permitted. If permitted, it shall be limited to those areas indicated on the attached exhibit.
4. Person in charge of protective devices in accordance with Article 2.210 of the ordinance is:

(Name)

(Business Phone)

(Address)

(Home Phone)

5. In case of other problems, contact:

(Name)

(Business Phone)

6. Exhibit maps (two) are ☐ are not ☒ waived. (See Article 4.710 of the Ordinance.)

7. Additional special provisions are ☐ are not ☒ included on attached sheet.

THIS PERMIT IS ISSUED BY THE COUNTY BOARD SUBJECT TO THE TERMS AND PROVISIONS CONTAINED HEREIN AND ATTACHED. THIS PERMIT IS ACCEPTED AND APPROVED BY APPLICANT SUBJECT TO SAID TERMS AND PROVISIONS.

APPLICATION SUBMITTED BY: DAVID L. JOHNSON
(Name - Please Print)

(Title)

SIGNATURE: David L. Johnson

DATE: 9/4/79

NOTE: If cutting of pavement is required, Road Department must be notified as to time and date cut is to be made.

PERMIT APPROVED BY: Dick Ball

(County Board)

Utility Inspector
(Title)

Effective Date: 9-5-79

DESCHUTES COUNTY WATER DEPARTMENT
1507 N.E. 10th St.
Salem, Oregon 97331

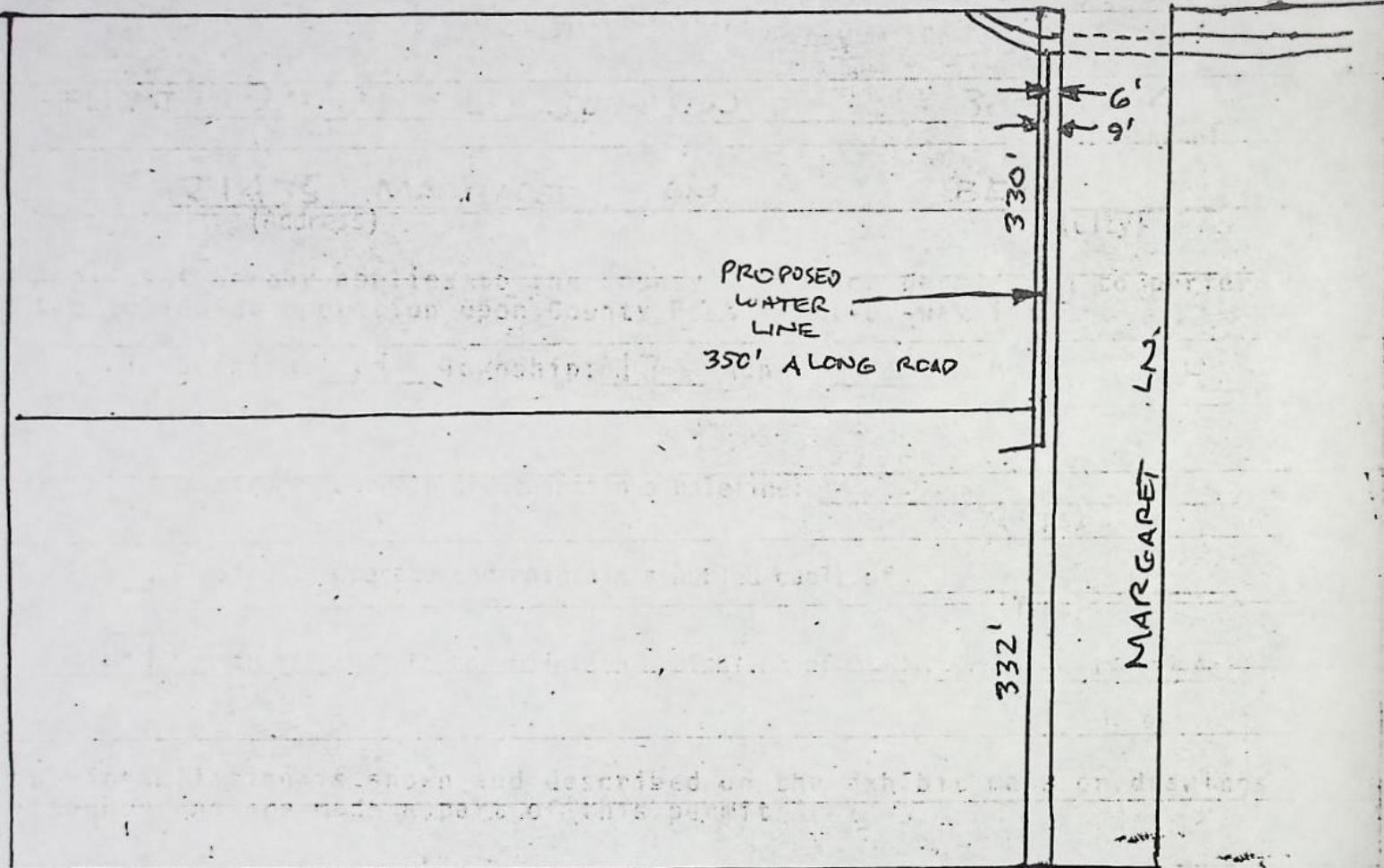
RECEIVED

NOV 30 1979

WATER RESOURCES DEPT
SALEM, OREGON

DESCHUTES MKT. ROAD

CO.
CANAL



SECTION 14

TOWNSHIP 17

RANGE 12

6220

RECEIVED

NOV 30 1979

WATER RESOURCES DEPT
SALEM, OREGON

STATUTORY WARRANTY DEED

OLLIE ABDO and ISOBEL M. ABDO, husband and wife, Grantor, hereby conveys and warrants to DAVID LEE JOHNSON and PATRICIA ANN JOHNSON, husband and wife, hereinafter called Grantee, the following described real property free of encumbrances except as specifically set forth herein:

Lot 6, RONALD ACRES, Deschutes County, Oregon

SUBJECT to rules, regulations, assessments and liens of Central Oregon Irrigation District;

SUBJECT to easement, including the terms and provisions thereof, for electric transmission line right of way, granted Central Electric Cooperative, Inc., by instrument recorded August 15, 1972 in Volume 187, Page 385, Deed Records;

SUBJECT to covenants, conditions and restrictions as contained in instrument recorded September 8, 1972, in Volume 188, Page 103, Deed Records.

SUBJECT to utility easement as shown on the official plat; and subject to restrictions as contained on the official plat.

The consideration for this transfer is \$6,950.00.

Dated September 30, 1975.



Ollie Abdo
Ollie Abdo

Isobel M. Abdo
Isobel M. Abdo

STATE OF OREGON

County of Deschutes

} ss

Ollie Abdo and Isobel M. Abdo, and acknowledged the foregoing instrument to be their voluntary act and deed.

Before me:

Jean Nicolet
Notary Public for Oregon
My Commission expires: 8-24-79

BEND TITLE COMPANY
1185 N.W. WALL, BEND, OR 97701

Central Oregon Irrigation District
Name and Present Address
of Applicant
Continued:

Name and Present Address of Applicant	Date of Relative Priority	Amount Cubic Feet Per Second	Number Acres	Use	Name of Ditch	Stream	Description of Land or Place of Use
R. E. Thompson			18.0		4371 A.P. 7 ² 4371 A.P. 7 ²		18.0 acres in the SW $\frac{1}{4}$ NW $\frac{1}{4}$, Section 21, T. 14 S., R. 13 E., W.M. Said water right being appurtenant to the S $\frac{1}{2}$ of said SW $\frac{1}{4}$ NW $\frac{1}{4}$, Section 21, T. 14 S., R. 13 E., W.M.
A. J. Holt			10.0				10.0 acres in the SE $\frac{1}{4}$ NW $\frac{1}{4}$, Section 21, T. 14 S., R. 13 E., W.M. Said water right being appurtenant to the W $\frac{1}{2}$ of said SE $\frac{1}{4}$ NW $\frac{1}{4}$, Section 21, T. 14 S., R. 13 E., W.M.
Ray Kingsbury			6.0				6.0 acres in the SE $\frac{1}{4}$ NW $\frac{1}{4}$, Section 21, T. 14 S., R. 13 E., W.M. Said water right being appurtenant to the SE $\frac{1}{4}$ of said SE $\frac{1}{4}$ NW $\frac{1}{4}$, Section 21, T. 14 S., R. 13 E., W.M.
L. A. Joslin			69.0				34.0 acres in the NE $\frac{1}{4}$ SW $\frac{1}{4}$, Section 21, T. 14 S., R. 13 E., W.M. 35.0 acres in the NW $\frac{1}{4}$ SW $\frac{1}{4}$, Section 21, T. 14 S., R. 13 E., W.M.
J. M. Richards			19.0				19.0 acres in the SW $\frac{1}{4}$ SW $\frac{1}{4}$, Section 21, T. 14 S., R. 13 E., W.M.
Vern Magill			35.0				35.0 acres in the SE $\frac{1}{4}$ SW $\frac{1}{4}$, Section 21, T. 14 S., R. 13 E., W.M.
Dean Cyrus			60.0				26.0 acres in the NE $\frac{1}{4}$ SE $\frac{1}{4}$, Section 21, 34.0 acres in the SW $\frac{1}{4}$ NW $\frac{1}{4}$, Section 22, T. 14 S., R. 13 E., W.M.
E. E. Porter			56.0				7.0 acres in the NW $\frac{1}{4}$ SE $\frac{1}{4}$, 9.5 acres in the SW $\frac{1}{4}$ SE $\frac{1}{4}$, 19.0 acres in the SE $\frac{1}{4}$ SE $\frac{1}{4}$, Section 21, 16.5 acres in the NE $\frac{1}{4}$ NE $\frac{1}{4}$, 4.0 acres in the NW $\frac{1}{4}$ NE $\frac{1}{4}$, Section 28, T. 14 S., R. 13 E., W.M. Said water right being appurtenant to the land in said subdivisions lying on the floor of box canyon formed by the lava rim rocks traversing said subdivisions.
D. R. Adrain			1.0				1.0 acre in the NW $\frac{1}{4}$ SE $\frac{1}{4}$, Section 21, T. 14 S., R. 13 E., W.M. Said water right being appurtenant to the tract more explicitly described as: Commencing at the intersection of the north line of said NW $\frac{1}{4}$ SE $\frac{1}{4}$ with the easterly r/w line of the Dalles-California Highway as now located, thence easterly along said north subdivision line, a distance of 364 ft., more or less, to the westerly r/w line of the Central Oregon Irrigation District canal and pipe line, thence southerly along said r/w line a distance of 214 ft., thence westerly on a line parallel with said north subdivision line 100 ft., thence north 100 ft., thence westerly on a line parallel with said north subdivision line 260 ft., more or less, to the east r/w line of said highway, thence along said highway r/w line a distance of 150 ft., more or less, to point of beginning.

CENTRAL OREGON IRRIGATION DISTRICT

T-9341

MUNICIPAL CORPORATION OF THE STATE OF OREGON

BOARD OF DIRECTORS
DON MILTENBERGER, PRESIDENT
KENNETH WERTH, VICE-PRESIDENT
WILLIAM PREWITT
DON FARRIER
TOM KASBERGER

847 SOUTH SIXTH STREET • P. O. BOX 548
REDMOND, OREGON 97756
PHONES 548-2413, 548-3151

ROBERT A. ANDERSON
SECRETARY-MANAGER
DIANA L. EWING
ASSISTANT SECRETARY
J. VINCE HURLEY
COUNSEL

RECEIVED
NOV 30 1979
WATER RESOURCES DEPT
SALEM, OREGON

November 29, 1979

Samuel R. Allison
Water Resources Department
555 13th Street N.E.
Salem, OR 97310


Dear Mr. Allison:

We are hereby submitting a water right transfer application in the name of Durward G. Reed for your review and process.

Also enclosed please find our check No. 9777, in the amount of \$30.00.

Thank you.

Sincerely,


Robert A. Anderson
Secretary-Manager

RAA: jma

Enclosures: Water right transfer application
Maps
COLD check

PARSONS
UNSALEABLE
25% COTTON FIBER



STATE OF OREGON

RECEIVED INTEROFFICE MEMO

JAN 31 1980

WATER RESOURCES DEPT

TO: TRANSFERS, WATER RIGHTS DIVISION, ALBANY, OREGON. DATE: Dec 26, 1979.

FROM: ** Robert F. Main, Jr., Watermaster

SUBJECT: WATER RIGHT TRANSFER APPLICATION NO. 4341

IN THE NAME OF Durwood & Lenore Reed

In my opinion the proposed change in place of use of water from Deschutes River
MAY BE MADE WITHOUT INJURY WOULD RESULT IN INJURY* to an existing water right.

Headgate notices HAVE HAVE NOT been issued for diversion from the sources which serves this right.

If for change in point of diversion, is there any intervening point of diversion between the authorized and the proposed points of diversion? _____
(yes or no)

In my opinion, the order approving the subject transfer application should include the following in regard to the appropriator installing suitable measuring devices in the diversion works:

____ (1) PRIOR to the diverting of water at the new point of diversion . . .

X (2) When in the judgment of the watermaster it becomes necessary . . .

* The approval of this transfer application would result in injury to other water rights because _____

**

RM
Watermaster's signature or initials

DESCHUTES COUNTY

SCALE: 1" = 400'

T-4341

See Map 17 12 11

RECEIVED

NOV 30 1979

WATER RESOURCES DEPT
SALEM, OREGON

SEE MAP
17 12 14BB

3.0 ACRES ON

210 WELL SITE

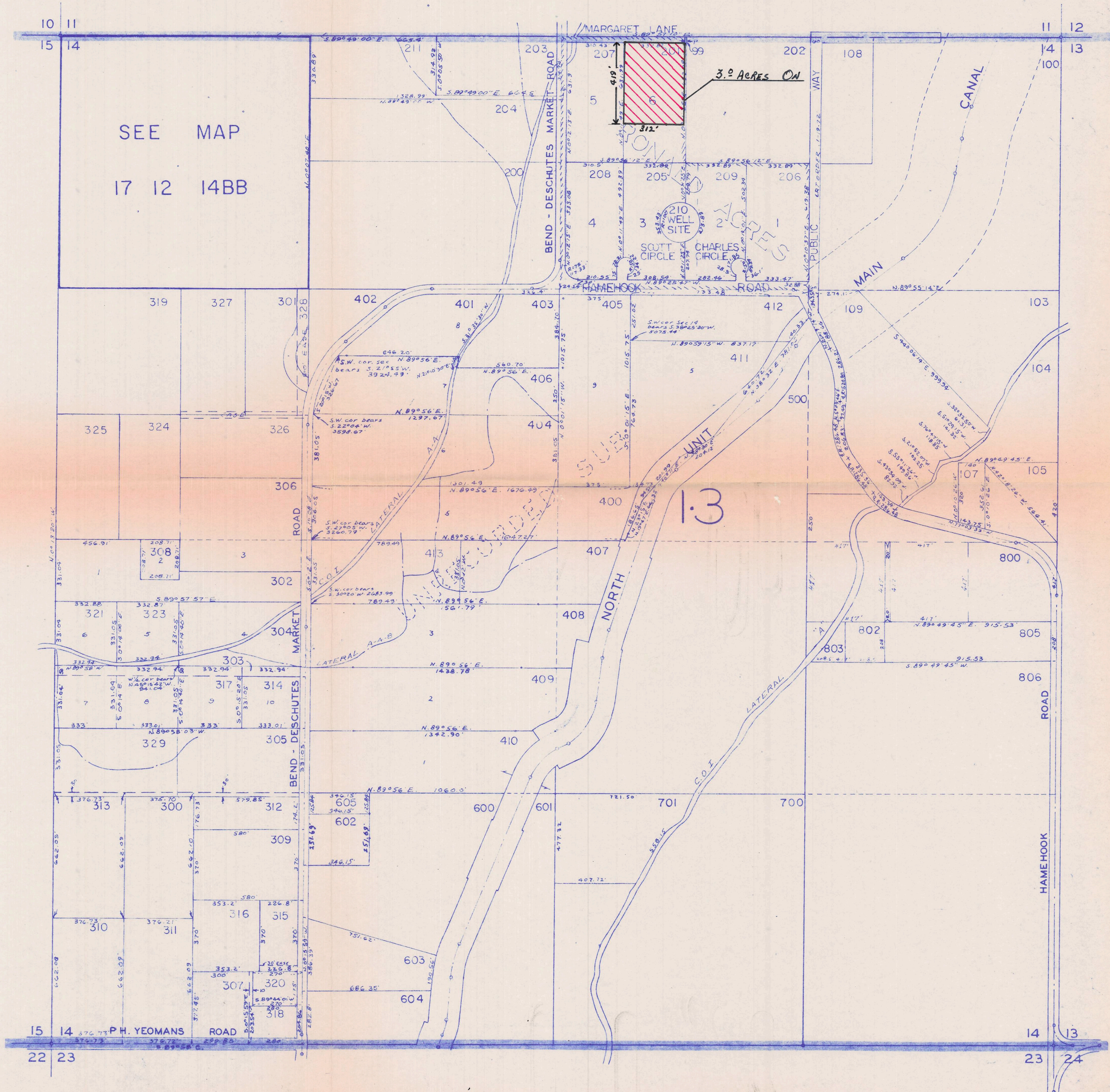
SCOTT CIRCLE

CHARLES CIRCLE

1.3

See Map 17 12 15

See Map 17 12 13



dead numbers 301
1100
1101
1400
1500

14

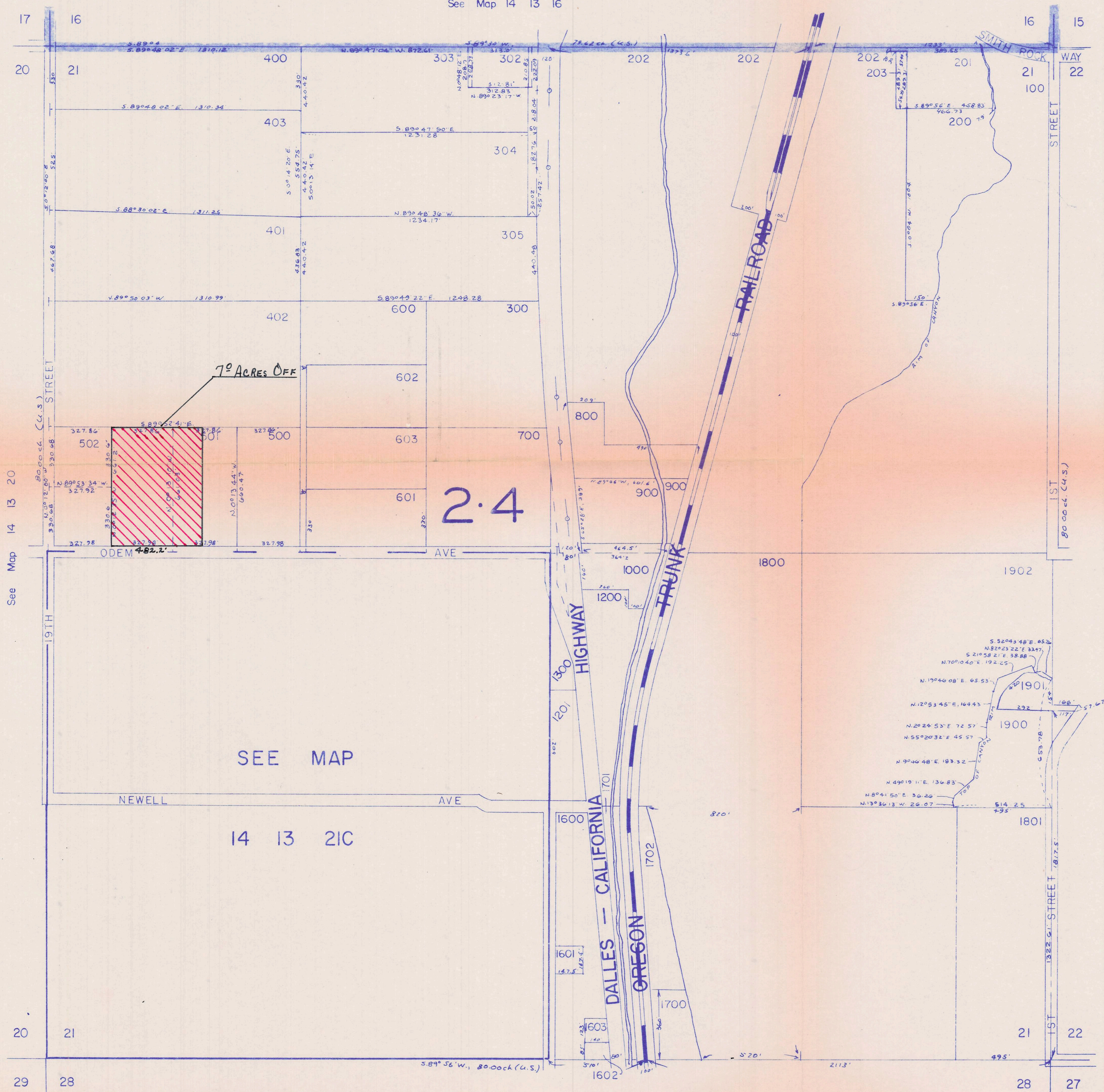
RECE

NOV 30

WATER RESOL
SALEM, C

T-4341

See Map 14 13 16



See Map 14 13 28

16

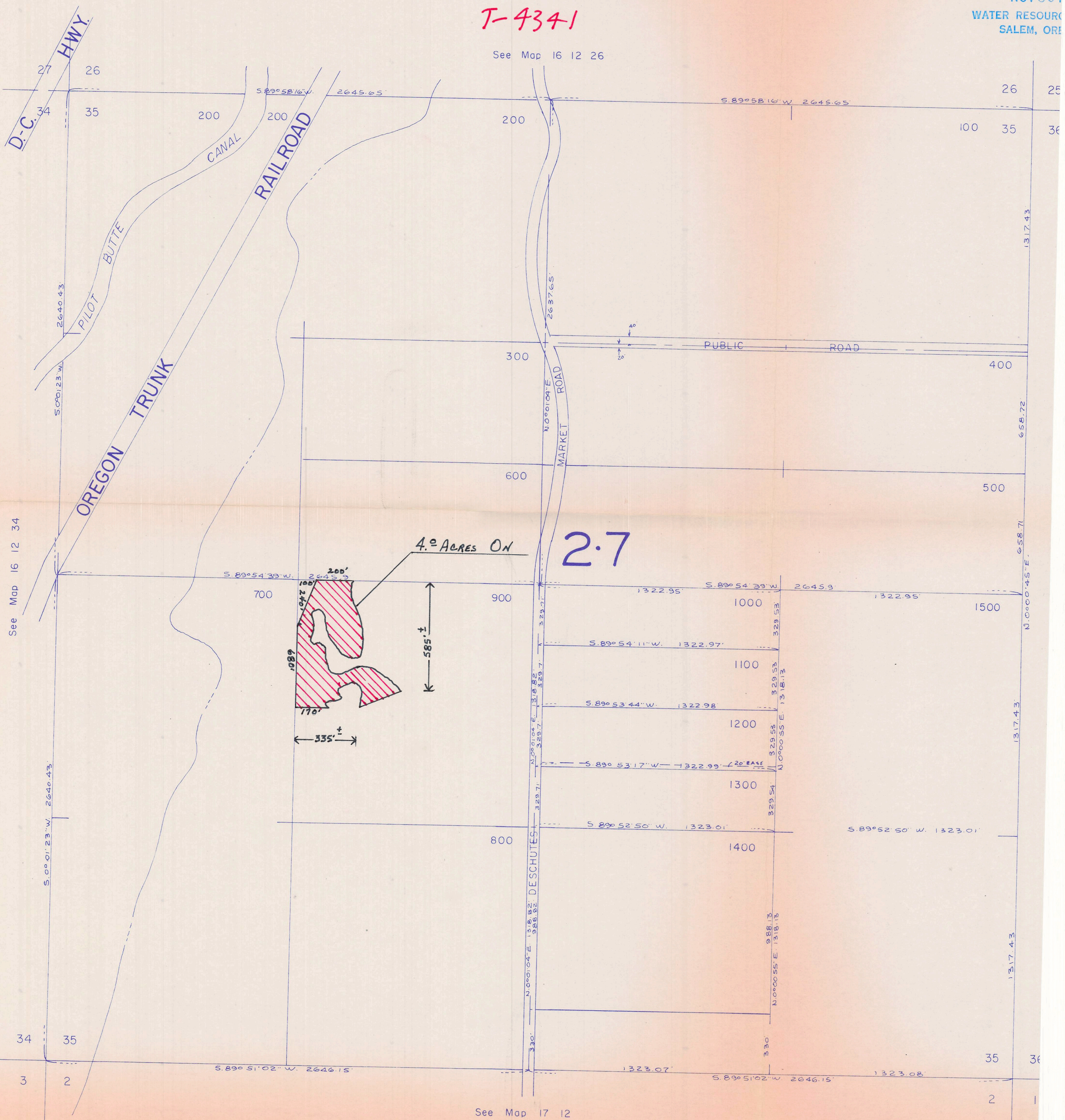
RECEIVED

NOV 30 1961

WATER RESOURCES
SALEM, ORE

T-4341

See Map 16 12 26



See Map 17 12