

4376 Praggastis

Name J. J. Praggastis

4376

By \_\_\_\_\_

DESCRIPTION OF WATER RIGHT

Address #2 Touchstone  
Lake Oswego, OR 97034

Name of stream a well

Trib. of \_\_\_\_\_ County of Harney

Use irrigation

Quantity of water \_\_\_\_\_ No. of acres 43<sup>1</sup>/<sub>2</sub>

Name of ditch \_\_\_\_\_

Date of priority July 1, 1966

In name of Adolph Kisle

Adjudication, Vol. \_\_\_\_\_, page \_\_\_\_\_

App. No. G-3560 Per. No. G-3358 Cert. No. 39961

Certificate cancelled \_\_\_\_\_

Notation made on record by \_\_\_\_\_

FEEES PAID

Date	Amount	Receipt No.
<u>1-22-80</u>	<u>33<sup>50</sup></u>	<u>15778</u>
TOTAL . . .		
	Cert. Fee	

FEEES REFUNDED

Date	Amount	Check No.

Change in POU

Date filed Jan. 22, 1980

Date of hearing \_\_\_\_\_

Place of hearing \_\_\_\_\_

Date of order 6-27-80 Vol. 33, page 390

Date for application of water 10-1-81

Proof mailed \_\_\_\_\_

Proof received \_\_\_\_\_

Certificate issued SEP 4 1980 Vol. 43, page 49448

*to survey 7/80*

REMARKS

W.R.I.S.	
Assembled <u>4-4-85</u> by <u>ym</u>	
Entered _____ by _____	
Verified _____ by _____	

TO BE ENTERED WHERE CHECKED	INDEX CARDS:	
	Entered	Checked
<input checked="" type="checkbox"/> Name	<u>lig</u>	_____
<input checked="" type="checkbox"/> Stream	<u>lig</u>	_____
<input type="checkbox"/> Pt. of Div.	_____	_____
<input checked="" type="checkbox"/> Calendar	<u>lig</u>	_____
CHECKED TO RECORDS		
<input checked="" type="checkbox"/> Twp. & Sec.	<u>SRB</u>	_____
<input type="checkbox"/> Name-vault	_____	_____
<input type="checkbox"/> Deed safe	_____	_____
<input checked="" type="checkbox"/> Cont. of W/R	<u>lig</u>	_____
<input checked="" type="checkbox"/> Per. folder	<u>lig</u>	_____
<input type="checkbox"/> Check-box	_____	_____
<input type="checkbox"/> Cross ref.	_____	_____
<input checked="" type="checkbox"/> Power Claim	<u>lig</u>	_____
<input type="checkbox"/> Abstracts	_____	_____

This is a final order in other than a contested case. This order is subject to judicial review under ORS 183.484. Any petition for judicial review must be filed within the 60 day time period specified by ORS 183.484(2). Pursuant to ORS 536.075 and OAR 137-004-0080 you may either petition for judicial review or petition the Director for reconsideration of this order. A petition for reconsideration may be granted or denied by the Director, and if no action is taken within 60 days following the date the petition was filed, the petition shall be deemed denied.

In addition, under ORS 537.260 any person with an application, permit or water right certificate subsequent in priority may jointly or severally contest the issuance of the certificate at any time before it has issued, and after the time has expired for the completion of the appropriation under the permit, or within three months after issuance of the certificate.

STATE OF OREGON

COUNTY OF HARNEY

CERTIFICATE OF WATER RIGHT

THIS CERTIFICATE ISSUED TO

J. J. PRAGGASTIS  
TWO TOUCHSTONE, POX 1574  
LAKE OSWEGO, OREGON 97034

confirms the right to use the waters of A WELL, a tributary of SAGEHEN CREEK, for IRRIGATION OF 43.4 ACRES.

This right was perfected under Permit C-8358. The date of priority is JULY 1, 1966. The amount of water to which this right is entitled is limited to an amount actually beneficially used and shall not exceed 0.47 CUBIC FOOT PER SECOND, or its equivalent in case of rotation, measured at the well.

The well is located as follows:

NW $\frac{1}{4}$  NW $\frac{1}{4}$ , SECTION 17, T 24 S., R 30 E., W. M.; 3090 FEET SOUTH AND 300 FEET EAST FROM THE WEST  $\frac{1}{4}$  CORNER, SECTION 8.

T-4376.JM/LHN

CERTIFICATE NUMBER 82373

The amount of water used for irrigation, together with the amount secured under any other right existing for the same lands, is limited to ONE-EIGHTIETH of one cubic foot per second per acre, or its equivalent for each acre irrigated and shall be further limited to a diversion of not to exceed 3.0 acre-feet per acre for each acre irrigated during the irrigation season of each year.

The use shall conform to such reasonable rotation system as may be ordered by the proper state officer.

A description of the place of use is as follows:

SW<sup>1</sup>/<sub>4</sub> SW<sup>1</sup>/<sub>4</sub> 6.4 ACRES  
SE<sup>1</sup>/<sub>4</sub> SW<sup>1</sup>/<sub>4</sub> 5.1 ACRES  
SECTION 8

SW<sup>1</sup>/<sub>4</sub> NW<sup>1</sup>/<sub>4</sub> 11.7 ACRES  
SE<sup>1</sup>/<sub>4</sub> NW<sup>1</sup>/<sub>4</sub> 20.2 ACRES  
SECTION 17

TOWNSHIP 24 SOUTH, RANGE 30 EAST, W.M.

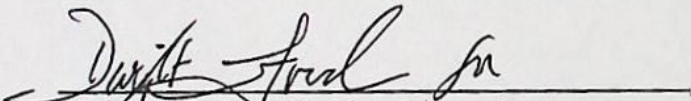
This certificate is issued to confirm a change in PLACE OF USE, approved by an order of the Water Resources Director entered June 27, 1980, and together with Certificate 49448, supersedes Certificate 39761, State Record of Water Right Certificates.

The right to use water for the above purpose is restricted to beneficial use on the lands or place of use described.

WITNESS the signature of the Water Resources Director,

**SEP 22 2006**

affixed \_\_\_\_\_

  
Phillip C. Ward, Director  
Water Resources Department

Recorded in State Record of Water Right Certificates Number 82373.

T-4376.JM/LHN

# T. 24 S., R. 30 E., W. M.

## FINAL PROOF SURVEY

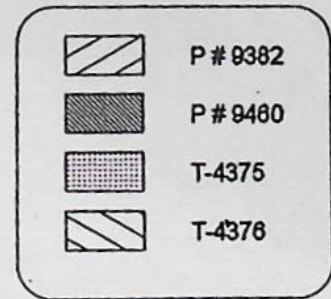
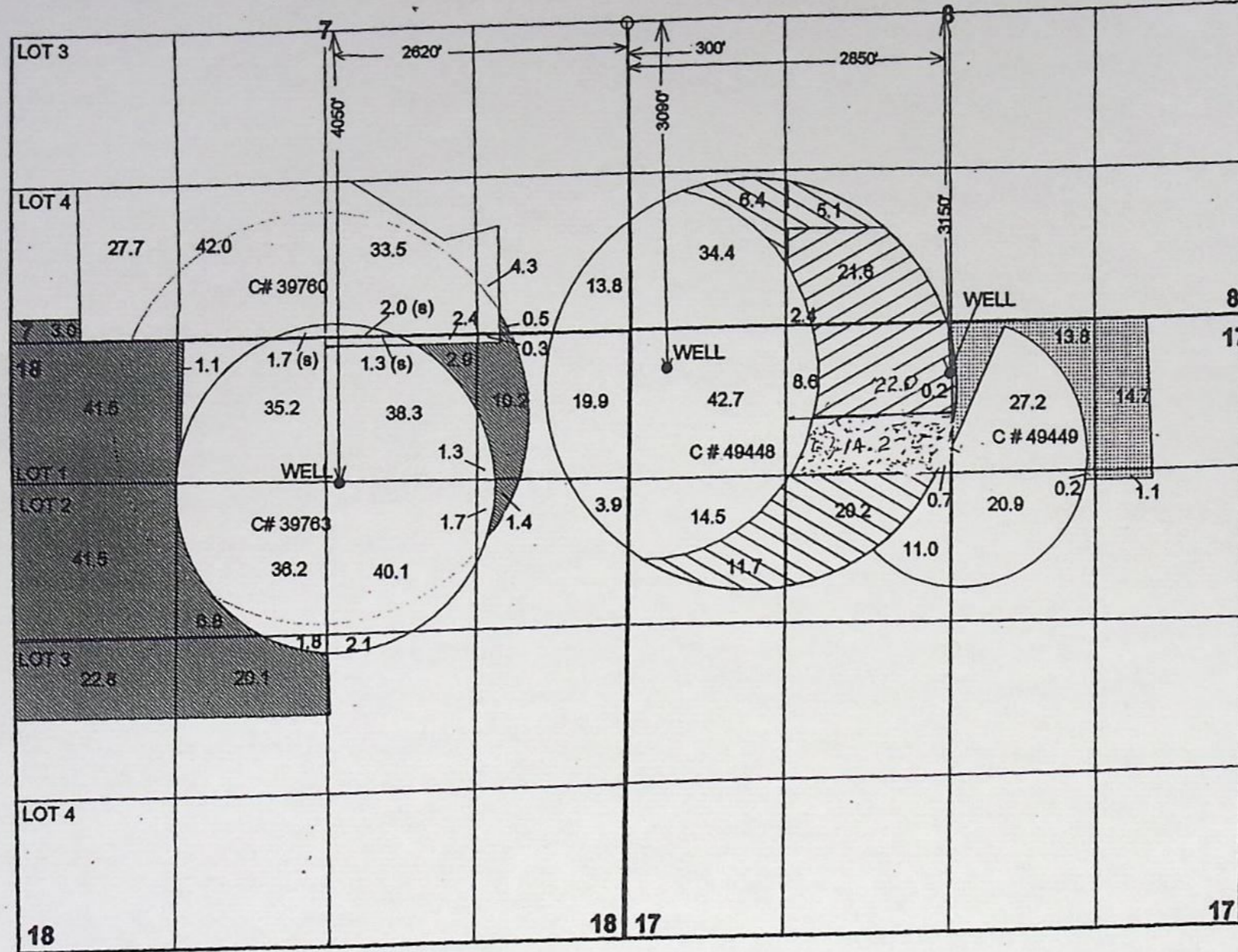
UNDER

Transfer No. 4375  
Transfer No. 4376

Application No. G-9522 Permit No. G-9382  
G-9858 G-9480

IN THE NAME OF

Surveyed 8-8-2001 by J. Miller



AMENDED 4/25/06 LHM  
41025-279-133D & LIEKA GPS JM 3-15-2002

August 8<sup>th</sup>, 2001 FINAL PROOF SURVEY Transfer 4376 & A # G-9522, P # G-9282

T-4376 is a place of use transfer.

The same equipment and source is used to irrigate the land under both of the rights referenced above.

I met with Jim Shepard, he and his wife Elia are the land owners of the land this permit are for. Their address is PO Box 1053, Burns, Oregon. 97720 Phone # 541-573-3219

The source is one well, located as the transfer application map indicates. *completed by C. date Jr.*

The well has a 200 HP Newman motor with a turbine pump.

From the well log,  
depth 220'  
casing 12"  
drilled 5/1/1966  
yield 1200 GPM  
stataic 10'

Mr. Shepard stated the wells about 480' deep, with the bowls setting between 120 and 140' down the well.

Mr. Shepherd had 12" mainline from the well buried east 1000' to the center pivot.

The land is irrigated with a 1800' ± Pierce low pressure type center pivot. *@40PSI -*

Use is Alfalfa

Tie is the east 1/4 corner, section 7.

Survey was done with a Lieka GPS unit, locating the well and area 41025-2799 133D and copy of 1990 aerial from Farm Service Center, # NAPP 41025-1213

Lift is 120' ±

June Miller, Field Inspector

Drafting set up was off the final proof map surveyed by Mucken in 1972.

A portion of the land under the permit was placed on a portion of the "from" land, under the transfer, as this is irrigated from the well identified. The location of the Center Pivot, for the "to" land on the application map, was not mapped as the pivot sets on the ground.

A# G-9522, P# G-9282  
 T# 4376.

P G-9282 ACRES.

~~SESW 9.2 ac Sec 8  
 NWNE 0.2 }  
 NE NW 31.8 }  
 SW NW 4.9 }~~

~~NE NE 7.1 }  
 SE NE 4.5 } Sec 18~~

~~57.7 TOTAL UNDER PERMIT @ 1/80 = 0.72 cfs~~

NEWSP per contract  
 REPORT P 6-9282

T 4376. ACRES -

~~SWSW - 5.8 }  
 SESW 13.7 } Sec 8~~

~~SW NW 7.5 }  
 SE NW 16.4 } Sec 17~~

43.4 total ACRES irrigated under transfer.  
 @ 1/80<sup>th</sup> = 0.54 cfs.

6.4  
 5.1  
 11.7  
 20.2  
 43.4  
 J. Miller  
 F.I.  
 3/20/01

IRRIGATES w/ 200 HP w/ center pivot.

$$\frac{200 \times 7.04}{140 + 114.3P} = \frac{1408}{254.3} = 5.5 \text{ cfs}$$

CP operates @ 1700 GPM, per land owner. = 3.79 cfs

allow 0.72 cfs for 57.7 acres for permit G-9282

allow 0.47 - AS TRANSFER ORDER AUGUST-8mm.  
 0.54 cfs for 43.4 acres under T-4376 as 1/80<sup>th</sup> per acre allows.

CP ALSO IRR ACRES UNDER PERMIT # 49446.

J. Miller F.I. 3/15/02

13AL  
(P)

PART COVERAGE  
279-134L  
1330

REPORT ON INSPECTION UNDER TRANSFER  
OF WATER RIGHT FOR CHANGE IN:

POD  
POU g/w  
USE  
Add'l POD

Transfer NO. 4376

County Harney

Old Certificate NO. 39761

- Name J.J. Praggastis  
Address #2 Touchstone, Lake Oswego, OR 97034
- Source of Supply a well, Trib of \_\_\_\_\_
- Use in 143<sup>1</sup>/<sub>4</sub> ac
- Amount of Water 0.47 cfs Priority Date 7-1-66
- Proposed Point of Diversion \_\_\_\_\_

SEE NOTE ON STATE  
ONG-9521

6. Completion Date 10-1-81

7. Place of Use:

J. Miller, FPSurvey 8/8/01  
Orem 41025-279-1330  
NAPP 41025-1213  
Lieber GPS unit

Township	Range	Section	Forty Acre Tract	Use for Which Transfer Made
24S	30E	8	NESW	<del>2<sup>1</sup>/<sub>4</sub> ac</del> 0
			NW SW	<del>3<sup>1</sup>/<sub>2</sub></del> 0
			SW SW	<del>5<sup>0</sup>/<sub>8</sub></del> 6.4
			SE SW	<del>4<sup>1</sup>/<sub>4</sub></del> 5.1 - 11.4
		17	SW SE	<del>1<sup>1</sup>/<sub>2</sub></del>
			NW NE	<del>5<sup>0</sup>/<sub>8</sub></del>
			SW NW	<del>8<sup>5</sup>/<sub>8</sub></del> 11.7 16.6
			SE NW	<del>13<sup>1</sup>/<sub>4</sub></del> 20.2
			<u>43.4 ac</u>	<u>43.4</u>

Burns  
Dund

tax lot 800 <sup>all</sup> Shepard James - 476 N Koe  
tax lot 900 - Louella Campo - Burns Burns/Dogm Burns  
PO Box 1053  
573-3219  
476 N Koe  
Burns

Well under permit 93621 T 4386

PRC 49448

P# 6-3358

Sum

RECEIVED

NOTICE TO WATER WELL CONTRACTOR

The original and first copy of this report are to be filed with the STATE ENGINEER, SALEM 10, OREGON within 30 days from the date of well completion.

WATER WELL REPORT

STATE OF OREGON (Please type or print)

8311  
H. H. H. H.

State Well No. 24/30-

State Permit No.

(1) OWNER: Name Adolph Kissel Address Hines, Oreg. Well #3

(2) LOCATION OF WELL: County Harney Driller's well number 17 T. 24 R. 30 W.M. Bearing and distance from section or subdivision corner NW 1/4 NW 1/4 NW 1/4 150 ft south 10 ft east NW corner sec 17-24-30

(3) TYPE OF WORK (check): Well  Deepening  Reconditioning  Abandon  abandonment, describe material and procedure in Item 12.

(4) PROPOSED USE (check): Domestic  Industrial  Municipal  Irrigation  Test Well  Other  (5) TYPE OF WELL: Rotary  Cable  Dug  Driven  Jetted  Bored

(6) CASING INSTALLED: 12" Diam. from 0 ft. to 60 ft. Gage 250

(7) PERFORATIONS: Perforated?  Yes  No Type of perforator used Size of perforations in. by in. perforations from ft. to ft.

(8) SCREENS: Well screen installed?  Yes  No Manufacturer's Name Model No. Diam. Slot size Set from ft. to ft.

(9) CONSTRUCTION: Well seal—Material used in seal Bentonite Depth of seal 20 ft. Was a packer used? no Diameter of well bore to bottom of seal 10 in. Were any loose strata cemented off?  Yes  No Depth Was a drive shoe used?  Yes  No Was well gravel packed?  Yes  No Size of gravel: Gravel placed from ft. to ft. Did any strata contain unusable water?  Yes  No Type of water? Depth of strata Method of sealing strata off

(10) WATER LEVELS: Static level 10 ft. below land surface Date 5/1/66

(11) WELL TESTS: Drawdown is amount water level is lowered below static level. Was a pump test made?  Yes  No If yes, by whom? Driller Yield: 1200 gal./min. with 60 ft. drawdown after 3

(12) WELL LOG: Diameter of well below casing 12" Depth drilled 220 ft. Depth of completed well 220 Formation: Describe by color, character, size of material and structure, show thickness of aquifers and the kind and nature of the material in a stratum penetrated, with at least one entry for each change of formati

MATERIAL	FROM	TO
TOP SOIL + HARD PAN	0	8
PEE GRAVEL	8	16
CEMENT GRAVEL	15	35
CLAY + GRAVEL MIX	35	120
SANDSTONE	120	120
POUMIE ROCK	120	185
SANDSTONE	185	215
BLACK LAVA ROCK	215	220

Work started 4/21 1966 Completed 4/30 1966 Date well drilling machine moved off of well 5/1/66

(13) PUMP: Manufacturer's Name Western Type Turbine H.P. 50

Water Well Contractor's Certification: This well was drilled under my jurisdiction and this report true to the best of my knowledge and belief. NAME John W. Rossberg (Person, firm or corporation) (Type or print) Address Box 443 Burns, Oreg Drilling Machine Operator's License No. 2199 [Signed] John W. Rossberg (Water Well Contractor)



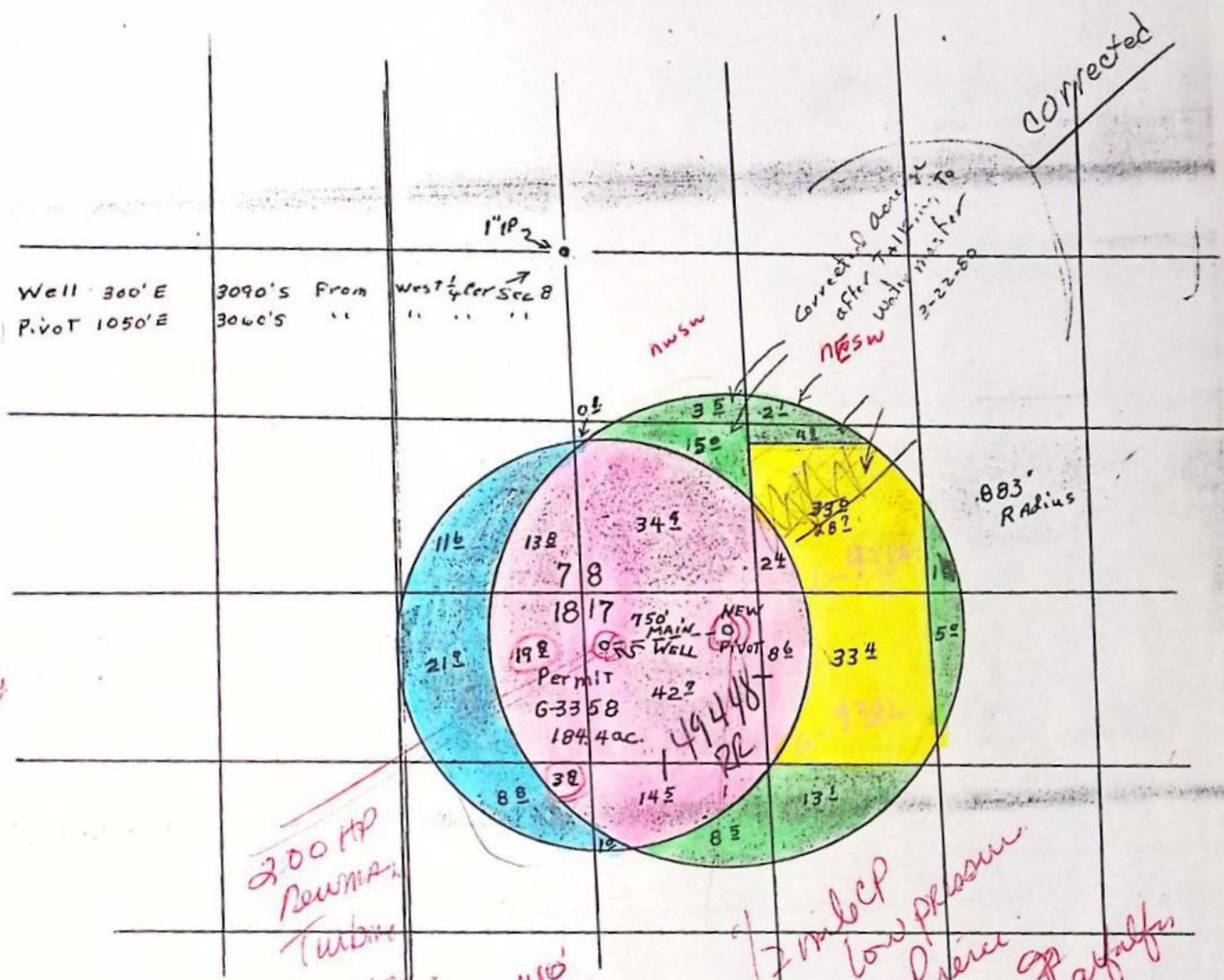
T-4376

RECEIVED

JAN 22 1980

WATER RESOURCES DEPT  
SALEM, OREGON

T24S R30E



11/2 ft  
1" for  
well  
head

200 HP  
Newman  
Turbine

17 mbcp  
low pressure  
Price of payoffs

240 ci/sec  
for well to  
12" MC CP

ORIGINAL Permit	G-3358	<del>140.2</del> 183.6
NEW Application	G-9522	72.0-67.7
Transferred To		43.4 Ac.
Transferred From		43.4 Ac.

RECEIVED

JUN 12 1980

WATER RESOURCES DEPT  
SALEM, OREGON

BEFORE THE WATER RESOURCES DIRECTOR OF OREGON

HARNEY COUNTY

IN THE MATTER OF THE APPLICATION )  
OF J.J. PRAGGASTIS FOR APPROVAL OF )  
A CHANGE IN PLACE OF USE OF WATER )  
-----

ORDER APPROVING  
TRANSFER NO. 4376

On January 22, 1980, an application was filed in the office of the Water Resources Director by J.J. Praggastis for approval of a change in place of use of water from a well, pursuant to the provisions of 537.705.

The certificate recorded at page 39761, Volume 31, State Record of Water Right Certificates, in the name of Adolf J. Kisle, describes a right which includes the use of not to exceed 0.47 cubic foot per second from a well for irrigation of 11.6 acres in SE 1/4 SE 1/4, Section 7, 0.1 acre in SW 1/4 SW 1/4, Section 8, 1.0 acre in SW 1/4 NW 1/4, Section 17, 21.9 acres in NE 1/4 NE 1/4 and 8.8 acres in SE 1/4 NE 1/4, Section 18, Township 24 South, Range 30 East, W.M., with a date of priority of July 1, 1966.

Water for the said right is appropriated from a well located 3090 feet South and 300 feet East from the West Quarter Corner of Section 8, being within the NW 1/4 NW 1/4 of Section 17, Township 24 South, Range 30 East, W.M.

The applicant herein, owner of the lands above described, proposes to sever the right therefrom and, without loss of priority, to irrigate in lieu thereof 2.1 acres in NE 1/4 SW 1/4, 3.5 acres in NW 1/4 SW 1/4, 5.0 acres in SW 1/4 SW 1/4, 4.4 acres in SE 1/4 SW 1/4, 1.8 acres in SW 1/4 SE 1/4, Section 8; 5.0 in NW 1/4 NE 1/4, 8.5 acres in SW 1/4 NW 1/4 and 13.1 acres in SE 1/4 NW 1/4, Section 17, Township 24 South, Range 30 East, W.M.

Mr. William H. Beal, Watermaster, has filed a statement to the effect that the proposed change in place of use may be made without injury to existing rights.

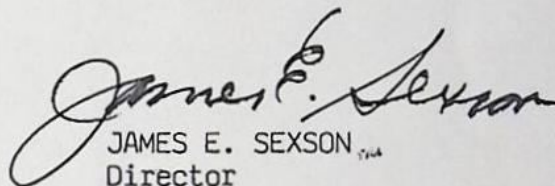
No objections having been filed and it appearing that the proposed change in place of use may be made without injury to existing rights, the application should be approved.

NOW, THEREFORE, it hereby is ORDERED that the requested change in place of use, as described herein, without loss of priority, is approved.

It is FURTHER ORDERED that said water so transferred shall be applied to beneficial use on or before October 1, 1981.

It is FURTHER ORDERED that the certificate recorded at page 39761, Volume 31, State Record of Water Right Certificates, is canceled; and in lieu thereof a new certificate be issued covering the balance of the right NOT involved in this proceeding; and upon proof satisfactory to the Water Resources Director of completion of works and beneficial use of water to the extent intended under the provisions of this order, a confirming certificate of water right shall be issued to the applicants herein.

Dated at Salem, Oregon this 27th day of June, 1980.

  
JAMES E. SEXSON  
Director

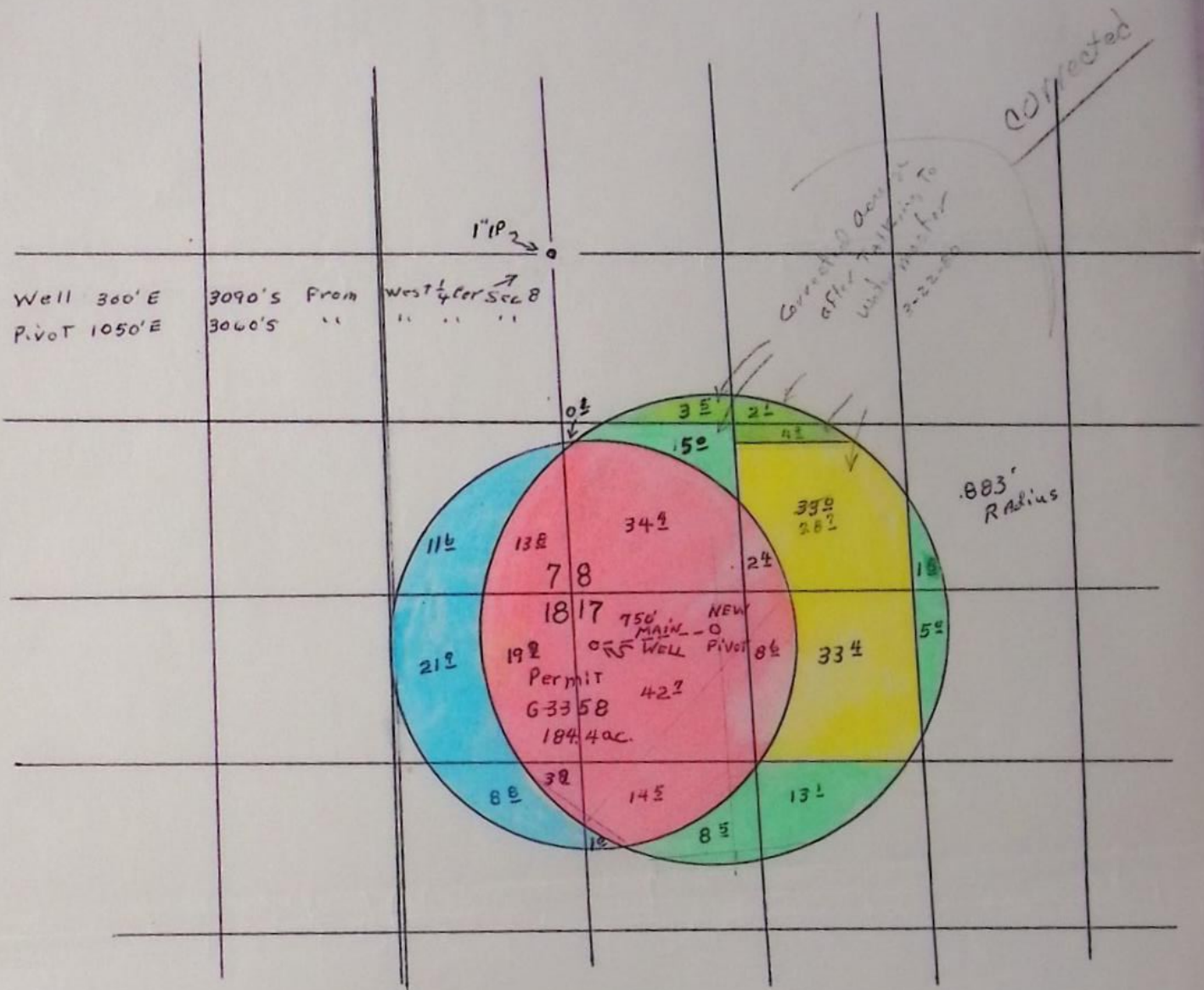
T-4376

RECEIVED

JAN 22 1980

WATER RESOURCES DEPT  
SALEM, OREGON

T24S R30E



Corrected

Corrected Account after talking to Washington 2-22-80

.883' Radius

<span style="display:inline-block; width:15px; height:10px; background-color:yellow;"></span>	ORIGINAL Permit G-3358	<del>184.4</del> 183.6
<span style="display:inline-block; width:15px; height:10px; background-color:blue;"></span>	NEW APPLICATION	72.0 ac.
<span style="display:inline-block; width:15px; height:10px; background-color:green;"></span>	Transferred To	43.4 Ac.
<span style="display:inline-block; width:15px; height:10px; background-color:red;"></span>	Transferred From	43.4 Ac.

RECEIVED  
JUN 12 1980  
WATER RESOURCES DEPT  
SALEM, OREGON

WELL

WR T-0982-01

\*\*\* OREGON WATER RESOURCES DEPARTMENT \*\*\*  
\*\*\* WATER RIGHTS DIVISION \*\*\*  
\*\*\* WATER RIGHT DATA INPUT FORM \*\*\*

PAGE 1  
RUN ON: 3/20/81 AT: 9:08

WATER RIGHT NO. T000043761 PERMIT NO. OG 3358 CERTIF. NO.  
ORIG. NO. G000035601 PREV. NO. G000035601 SUPER. NO.

NAME: J. J. PRAGGASTIS  
ADDRESS: #2 TOUCHSTONE  
CITY/STATE/ZIP/COUNTY: LAKE OSWEGO, OR 97034 13

STREAM-ID	RIV. MI.	WM. DIST. 10	W.R. TYPE GA	STATUS V
CANCEL YEAR---->	CONSTR. COMPLT--> 07 10 1980	YR. LAST USED----->	---	NEXT ACTION DUE--> ---
PRIORITY-----> 07 01 1966	PUT TO USE-----> 07 10 1980	LAST TRANS. DATE-->	---	LAST TRANS. TYPE--> ---
APPLICATION----> 01 22 1980	SURVEYED----->	EXAM. FEE----->	20.00	RECORDING FEE----> 13.50
PERMIT ISSUE--> 06 27 1980	CONCURRENCE----->	CYCLE STATUS----->	---	REPORTED FLAG----> ---
CONSTR. STRT.--> 06 27 1980	CERTIFIED----->	CORRES. INIT.----->	---	CORRES. DATE-----> ---

POINT-OF-DIVERSION DATA:  
TWNSP RNGE SECT QTR/QTR STREAM-ID  
240S 300E 17 B B

RIV. MI. RATE STATUS S OR P  
0.470 V P

\*\* REMARKS;----->  
\*\* DATED-->  
\*\* POD: 3090'S & 300'E FM W/14  
\*\* COR S 8. CHANGES POV PART OF  
\*\* C-39761. RRC-49448.

PLACE-OF-USE DATA:  
TWNSP RNGE SECT QTR/QTR CNTY USE % CNSMTV ACRES STATUS S OR P

SEE ATTACHED

49448

W.R.I.S.	
Assembled	4-4-85 by SBA
Entered	_____ by _____
Verified	_____ by _____



RECEIVED

FEB 5 1980

WATER RESOURCES DEPT  
SALEM, OREGON

RECEIVED

JAN 22 1980

WATER RESOURCES DEPT  
SALEM, OREGON

T-4376

②

Application for Transfer of Water Right

RECEIVED

JUN 12 1980

WATER RESOURCES DEPT  
SALEM, OREGON

To the WATER RESOURCES DIRECTOR OF OREGON:

I, ~~KEA SMITH~~ ~~+~~ J. J. PRAGGASTIS  
(Name of applicant)

of #2 Touchstone (Mailing address), Lake Oswego (City)

State of OREGON, 97034 (Zip Code), 636-9666 (Phone number), do hereby make application for change

Irrigation - same legal PLACE OF USE address. Simply a realignment of  
(In point of diversion; place of use; use heretofore made of the water)  
irrigation equipment and operation of wells

1. Is the water right recorded in your name? NO - ADOLPH KISLE  
(If not, give name)

2. Was your water right determined by Decree of Court? N If so, give title of proceedings  
(Yes or No)

number of certificate

3. Was your water right acquired by Water Right Permit? YES If so, give number  
(Yes or No)

of permit G-3358 Number of certificate 39761

G-3560

NOTE: If the entire right of record is not directly involved in the requested change, only that part of the right that is directly involved should be considered in answering the balance of the questions on this form.

4. The source of water is 1 WELL

5. What is the date of priority of your water right? July 1, 1966

6. The authorized point of diversion is located 3090 ft. S (N. or S.) and 300 ft. E (E. or W.) from the NW 1/4 corner of SEC 8 being within the NW 1/4 NW 1/4 of Section 17 Tp. 24 S R. 30 E W. M., (No. N. or S.) (No. E. or W.) in the county of HARNEY The name of the ditch used is

NOTE: Answer question if the application is for change in point of diversion.

7. The proposed point of diversion is located \_\_\_\_\_ ft. (N. or S.) and \_\_\_\_\_ ft. (E. or W.) from the \_\_\_\_\_ corner of \_\_\_\_\_ being within the \_\_\_\_\_ 1/4 \_\_\_\_\_ 1/4 of Section \_\_\_\_\_ Tp. \_\_\_\_\_ R. \_\_\_\_\_ W. M., (No. N. or S.) (No. E. or W.) in the county of \_\_\_\_\_ The name of the ditch to be used is \_\_\_\_\_

#3350

8. The use to which the water is applied is IRRIGATION  
(Irrigation, Mining, Power, Manufacturing, etc.)

Location of area irrigated, or place of use if other than irrigation:

Township North or South	Range E. or W. of Willamette Meridian	Section	List 1/4-1/4 of Section	Number Acres To Be Irrigated
T24S	R30E	7	SE 1/4 SE 1/4	11.6
"	"	8	SW 1/4 SW 1/4	0.1
"	"	18	NE 1/4 NE 1/4	21.9
"	"	18	SE 1/4 NE 1/4	8.8
"	"	17	SW 1/4 NW 1/4	1.0
				43.4

(If more space required, attach separate sheet)

9. Are you the legal owner of the above described lands? .....  
(If not owner, explain your interest)

10. To your knowledge, has any portion of the water right above described undergone a period of five or more consecutive years of nonuse? .....  
(Yes or No)

NOTE: Answer questions 11, 12 and 13 if application is for change in use or place of use.

11. Are the lands from which you propose to transfer your water right free of all encumbrances, including taxes, mortgages, liens, etc.? .....  
(Answer Yes or No)

12. If not, give below a description of existing encumbrances:

NATURE OF ENCUMBRANCE	HELD BY	AMOUNT

13. The use to which the water is to be applied is IRRIGATION  
(Irrigation, power, mining, manufacturing, domestic supplies, etc.)

Location of area to be irrigated, or place of use if other than irrigation:

Township North or South	Range E. or W. of Willamette Meridian	Section	List 1/4-1/4 of Section	Number Acres To Be Irrigated
T24S	R30E	8	NW 1/4 SW 1/4	3.5
		8	SW 1/4 SW 1/4	15.0 5.0
"	"	8	NE 1/4 SW 1/4	2.1
		8	SW 1/4 SE 1/4	1.8
"	"	8	SE 1/4 SW 1/4	4.4 4.3
		17	NW 1/4 NE 1/4	5.0 5.0
"	"	17	SW 1/4 NW 1/4	8.5 8.5
"	"	17	SE 1/4 NW 1/4	13.1 13.1
				43.4 43.4

(If more space required, attach separate sheet)



14. Reasons for the proposed changes are To Replace old Pivat  
With a New Larger Pivat

15. Construction work will be completed on or before Summer 1979

16. The water will be completely applied to the proposed use on or before Fall 1979

Remarks \_\_\_\_\_

**NOTE: THIS APPLICATION MUST BE ACCOMPANIED BY A MAP OR MAPS SHOWING THE BEFORE AND AFTER LOCATIONS OF THE POINT OF DIVERSION AND/OR PLACE OF USE, AS THE CASE MAY BE.**

**AFFIDAVIT OF APPLICANT**

I, James J. Proggastis, the applicant herein, being first duly sworn, depose and say that I have read the above and foregoing application for transfer of water right; that I know the contents thereof and that the statements therein made are true and correct to the best of my knowledge and belief.

In Witness Whereof, I have hereunto set my hand this 4th day of December, 1979

James J. Proggastis  
(Name of applicant)

Subscribed and sworn to before me this 4th day of December, 1979

Marjorie O. Boyer  
NOTARY PUBLIC FOR OREGON

[Notarial Seal]



My commission expires 10/6/81

RECEIVED  
JUL 10 1980  
WATER RESOURCES DEPT  
SALEM, OREGON

NOTICE OF COMPLETION OF CHANGE IN  
place of use of water from a well

PURSUANT TO TRANSFER APPLICATION NO. 4376

I, James Praggastis, hereby certify that completion  
of works and use of water to the extent intended within the provisions  
of the order of the Water Resources Director approving said water  
right transfer application was accomplished by June, 1980

July 11, 1980  
Date

[Signature]  
Signature

(Mail to the Water Resources Department, Salem, Oregon 97310.)

OK  
[Signature]



STATE OF OREGON

INTEROFFICE MEMO

TO: TRANSFERS, WATER RIGHTS DIVISION

DATE: April 1, 1980.

FROM: \*\* William H. Beal, Watermaster

SUBJECT: WATER RIGHT TRANSFER APPLICATION NO. 4376

IN THE NAME OF J.J. Praggastis

RECEIVED  
APR 11 1980  
WATER RESOURCES DEPT  
SALEM, OREGON

In my opinion the proposed change in POU from ground water  
MAY BE MADE WITHOUT INJURY WOULD RESULT IN INJURY\* to an existing water right.

Headgate notices HAVE ~~HAVE NOT~~ been issued for diversion from the sources which  
serves this right.

If for change in point of diversion, is there any intervening point of diversion  
between the authorized and the proposed points of diversion? NO  
(yes or no)

In my opinion, the order approving the subject transfer application should include  
the following in regard to the appropriator installing suitable measuring devices  
in the diversion works:

- (1) PRIOR to the diverting of water at the new point of diversion . . .
- (2) When in the judgment of the watermaster it becomes necessary . . .

\* The approval of this transfer application would result in injury to other water  
rights because \_\_\_\_\_  
\_\_\_\_\_  
\_\_\_\_\_  
\_\_\_\_\_

\*\* William H. Beal  
Watermaster's signature or initials