

4315 Hayhurst

Name Vernon Hayhurst

By _____

Address Rt. 1, Box 3

Haines, OR 97833

Change in POU

Date filed Oct 19, 1979

Date of hearing _____

Place of hearing _____

Date of order 11-27-79 Vol. 32, page 535

Date for application of water 10-1-81

Proof mailed _____

Proof received _____

Certificate issued ~~40149~~ Vol. 42, page ~~49142~~

May 2, 1980
November 7, 1988

to p. 182

4315

DESCRIPTION OF WATER RIGHT

Name of stream Rock Creek

Trib. of _____ County of Baker

Use irrigation & stock water

Quantity of water _____ No. of acres 90⁰

Name of ditch Poulson

Date of priority 1872, 1874, 1880

In name of Peter Poulson

Powder River Adjudication, Vol. 6, page 435

App. No. _____ Per. No. _____ Cert. No. 4422/

81493

Certificate cancelled _____

Notation made on record by _____

FEEES PAID

Date	Amount	Receipt No.
10-19-79	33 ²⁵	14626
10-26-79	11 ²⁵	14743
TOTAL . . .		
	Cert. Fee	

FEEES REFUNDED

Date	Amount	Check No.


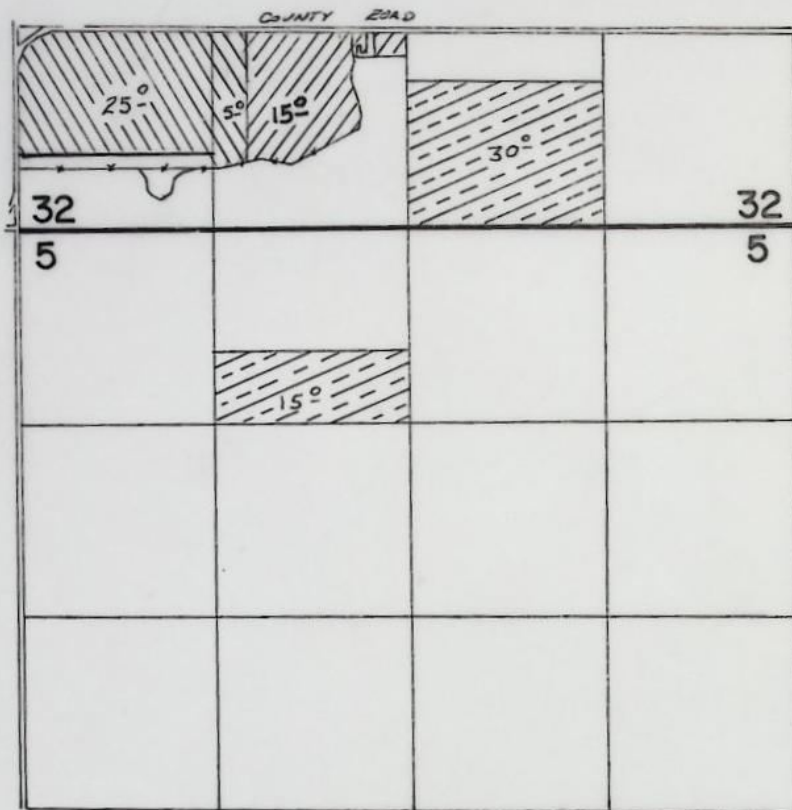
REMARKS

Card for C NOV 2 0 1981

W.R.I.S.	
Assembled _____	by _____
Entered _____	by _____
Verified _____	by _____

TO BE ENTERED WHERE CHECKED	INDEX CARDS:		Entered	Checked
	<input checked="" type="checkbox"/>	Name	<u>Def</u>	---
	<input checked="" type="checkbox"/>	Stream	<u>Def</u>	---
	<input checked="" type="checkbox"/>	Pt. of Div.	<u>Def</u>	---
	<input checked="" type="checkbox"/>	Calendar		---
	CHECKED TO RECORDS:			
	<input checked="" type="checkbox"/>	Twp. & Rge.	<u>SLB</u>	---
	<input checked="" type="checkbox"/>	Decree-vault	<u>SLA</u>	---
	<input checked="" type="checkbox"/>	Decree-safe	<u>SLB</u>	---
	<input checked="" type="checkbox"/>	Cert. of W/R	<u>SLA</u>	---
	<input type="checkbox"/>	Per. Folder		---
	<input type="checkbox"/>	Chaindex		---
<input type="checkbox"/>	Cross Ref.		---	
<input checked="" type="checkbox"/>	Power Claim	<u>Def</u>	---	
<input type="checkbox"/>	Abstracts		---	

T. 7&8S., R. 39E., W.M.



1872



1874



1880

FINAL PROOF SURVEY

UNDER

TRANSFER 4315

IN NAME OF

.....VERNON.....HAYHURST.....

Surveyed March 27, 1983, by *H.L. Church*

STATE OF OREGON

COUNTY OF BAKER

CERTIFICATE OF WATER RIGHT

THIS CERTIFICATE ISSUED TO

VERNON HAYHURST
RT 1 BOX 3
HAINES, OREGON 97833

confirms the right to use the waters of ROCK CREEK, a tributary of the POWDER RIVER, for IRRIGATION OF 90.0 ACRES.

This right was confirmed by decree of the Circuit Court of the State of Oregon for BAKER COUNTY. The decree is of record at Salem, in the Order Record of the WATER RESOURCES DIRECTOR, in Volume 6, at Page 291. The date of priority is 1872 FOR 30.0 ACRES, 1874 FOR 15.0 ACRES, AND 1880 FOR 45.0 ACRES.

The amount of water to which this right is entitled is limited to an amount actually beneficially used and shall not exceed 1/40th OF ONE CUBIC FOOT PER SECOND PER ACRE(2.25 CFS), or its equivalent in case of rotation, measured at the point of diversion from the source.

The point of diversion is located as follows:

POULSON DITCH - SE $\frac{1}{4}$ SE $\frac{1}{4}$, SECTION 31, T 7 S, R 39 E, W.M.; 1150 FEET NORTH AND 900 FEET WEST FROM THE SE CORNER, SECTION 31.

This is a final order in other than a contested case. This order is subject to judicial review under ORS 183.484. Any petition for judicial review must be filed within the 60 day time period specified by ORS 183.484(2). Pursuant to ORS 536.075 and OAR 137-004-0080 you may either petition for judicial review or petition the Director for reconsideration of this order. A petition for reconsideration may be granted or denied by the Director, and if no action is taken within 60 days following the date the petition was filed, the petition shall be deemed denied.

T-4315.LHN/SB

CERTIFICATE NUMBER 81493

A description of the place of use to which this right is appurtenant is as follows:

	<u>1872</u>	<u>1874</u>	<u>1880</u>
SW $\frac{1}{4}$ SW $\frac{1}{4}$	25.0 ACRES		
SE $\frac{1}{4}$ SW $\frac{1}{4}$	5.0 ACRES	15.0 ACRES	
SW $\frac{1}{4}$ SE $\frac{1}{4}$			30.0 ACRES

SECTION 32
TOWNSHIP 7 SOUTH, RANGE 39 EAST, W.M.

NE $\frac{1}{4}$ NW $\frac{1}{4}$ 15.0 ACRES

SECTION 5
TOWNSHIP 8 SOUTH, RANGE 39 EAST, W.M.

When in the judgment of the Watermaster it becomes necessary to install headgates and measuring devices:


The diversion works shall include an in-line flow meter, a weir, or other suitable device for measuring the water to which the wateruser is entitled; and

The type and plans of the measuring device be approved by the Watermaster before the beginning of construction work and that the weir or measuring device be installed under the general supervision of said Watermaster.

This certificate is issued to confirms a change PLACE OF USE approved an order of the Water Resources Director entered November 27, 1979, and together with Certificate 57912, supersedes Certificate 4422, State Record of Water Right Certificates.

The right to the use of the water for the above purpose is restricted to beneficial use on the lands or place of use described and is subject to all other conditions and limitations contained in said decree.

Issued JULY 21, 2005.



Phillip C. Ward, Director
Water Resources Department

Recorded in State Record of Water Right Certificates Number 81493.


T-4315.LHN/SB

MEMORANDUM

Date: March 26, 2001

To: Files T-4315, T-8072 and G-15046 - Hayhurst

From: Steve Brown



Reference: Status of Survey

The final proof map prepared by V. Church, dated March 28, 1983, does not appear to properly illustrate the number of acres that may be subject to perfection under the terms of the order approving Transfer Application T-4315. Approximately 3 to 4 acres of land lies within the right of way of the county roads. The number of acres of land lying beneath the road right of way may not have been legally transferred or irrigated, and therefore, the number of acres in which may be perfected is less than the number transferred. This is of course, dependent on the actual number of acres in each quarter-quarter section.

To complete this transfer, additional information is needed to determine the actual number of acres within each forty acre tract of land based upon either an accurate survey done by our staff or correction to our survey based upon actual survey data of the property.

After the actual acreage is determined, the Department may proceed with the preparation of a proper map. The area of land being irrigated today, unless the quarter-quarter sections are more than 40 acres, will be less than the number of acres allowed by the transfer. This will result in adjustments to the number of acres described by Temporary Transfer File T-8702 and Groundwater Application G-15046.

3/30/01

Called Gene, left message to return call.
obtain photo & determine extent of use if possible.

Steve

BEFORE THE WATER RESOURCES DIRECTOR OF OREGON

BAKER COUNTY

IN THE MATTER OF THE APPLICATION)
OF VERNON HAYHURST FOR APPROVAL)
OF A CHANGE IN PLACE OF USE OF)
WATER _____)

ORDER APPROVING
TRANSFER NO. 4315

On October 19, 1979, an application was filed in the office of the Water Resources Director by Vernon Hayhurst for approval of a change in place of use from Rock Creek, pursuant to the provisions of ORS 540.510 to 540.530.

The certificate recorded at page 4422, Volume 5, State Record of Water Right Certificates, in the name of Peter Poulson, describes a right which includes the use of not to exceed 2.25 cubic feet per second from Rock Creek for irrigation of 25.0 acres in SW $\frac{1}{4}$ SW $\frac{1}{4}$ and 20.0 acres in SE $\frac{1}{4}$ SW $\frac{1}{4}$ of Section 32, with a date of priority of 1880; 30.0 acres in SW $\frac{1}{4}$ SE $\frac{1}{4}$ of Section 32, with a date of priority of 1872; all in Township 7 South, Range 39 East, W. M.; and 15.0 acres in NE $\frac{1}{4}$ NW $\frac{1}{4}$ of Section 5, Township 8 South, Range 39 East, W. M., with a date of priority of 1874.

Water for the said right is diverted, through the Poulson Ditch, from a point located 1150 Feet North and 900 feet West from the Southeast Corner of Section 31, being within the SE $\frac{1}{4}$ SE $\frac{1}{4}$ of Section 31, Township 7 South, Range 39 East, W. M.

The applicant herein, owner of the lands above described, proposes to sever the right therefrom and, without loss of priority, to irrigate in lieu thereof a certain 25.0 acres in SW $\frac{1}{4}$ SW $\frac{1}{4}$ and 5.0 acres in SE $\frac{1}{4}$ SW $\frac{1}{4}$ of Section 32, with a date of priority of 1872; 15.0 acres in SE $\frac{1}{4}$ SW $\frac{1}{4}$ of Section 32, with a date of priority of 1874; 30.0 acres in SW $\frac{1}{4}$ SE $\frac{1}{4}$ of Section 32, with a date of priority of 1880; all in Township 7 South, Range 39 East, W. M.; and 15.0 acres in NE $\frac{1}{4}$ NW $\frac{1}{4}$ of Section 5, Township 8 South, Range 39 East, W. M., with a date of priority of 1880.

Mr. V. Kent Searles, Watermaster, has filed a statement to the effect that the proposed change in place of use may be made without injury to existing rights.

No objections having been filed and it appearing that the proposed change in place of use may be made without injury to existing rights, the application should be approved.

NOW, THEREFORE, it hereby is ORDERED that the requested change in place of use, as described herein, without loss of priority, is approved.

It is FURTHER ORDERED that the following provisions shall be effective when in the judgment of the watermaster it becomes necessary to install headgates and measuring devices:


That the diversion works shall include an in line flow meter, a weir, or other suitable device for measuring the water to which the applicant is entitled;

That the type and plans of the measuring device be approved by the watermaster before the beginning of construction work and that the weir or measuring device be installed under the general supervision of said watermaster.

It is FURTHER ORDERED that said water so transferred shall be applied to beneficial use on or before October 1, 1981.

It is FURTHER ORDERED that the certificate recorded at page 4422, Volume 5, State Record of Water Right Certificates, is canceled; and in lieu thereof a new certificate be issued covering the balance of the right NOT involved in this proceeding; and upon proof satisfactory to the Water Resources Director of completion of works and beneficial use of water to the extent intended under the provisions of this order, a confirming certificate of water right shall be issued to the applicant herein.

Dated at Salem, Oregon this 27th day of November, 1979.


James E. Sexson
Director

REPORT ON INSPECTION UNDER TRANSFER
OF WATER RIGHT FOR CHANGE IN:

POD
POU
USE
Add'l POD

Transfer No. 4315

County Baker

Old Certificate No. 4422

1. Name Vernon Hayhurst

Address RT 1, Box 3, Haines, OR 97833

2. Source of Supply Rock Creek, Trib of Baker

3. Use stock & irr 190[±] ac

4. Amount of Water 2.25 cfs

5. Priority Date 1872, 1874, 1880

6. Proposed Point of Diversion _____

7. Completion Date 10-1-81

8. Place of Use:

Township	Range	Section	Forty Acre Tract	Use for Which Transfer Made
7S	39E	32	SW SW	25.0 ac } 1872
		32	SE SW	5 [±] }
		32	SE SE SW	75 [±] 14 [±] 1874
		32	SW SE	30 [±] 1880
8S	39E	5	NE NW	15 [±] 1880

INFORM VERMONT HAYMOW SPRINKLES AND FLOOD
SEC 32
THE N $\frac{1}{2}$ S $\frac{1}{2}$ SW $\frac{1}{4}$ IS SPRINKLED AND FLOOD IS FLOOD

MOTOR

PUMP 60 30HP 3540
CORNER 413 CDD

PIPES 6" 900' PVC
6" 400' ALUM
4" 940 WHEELING

HEADS WEATHER TECH 1/4" 10 22 MAY

CROPS PASTURE HAY

TIES 862

LIFTS +5 SPRINKLER -5 FLOOD

March 28, 1983

Vernon K. Chubb

WATER RIGHTS EXAMINER

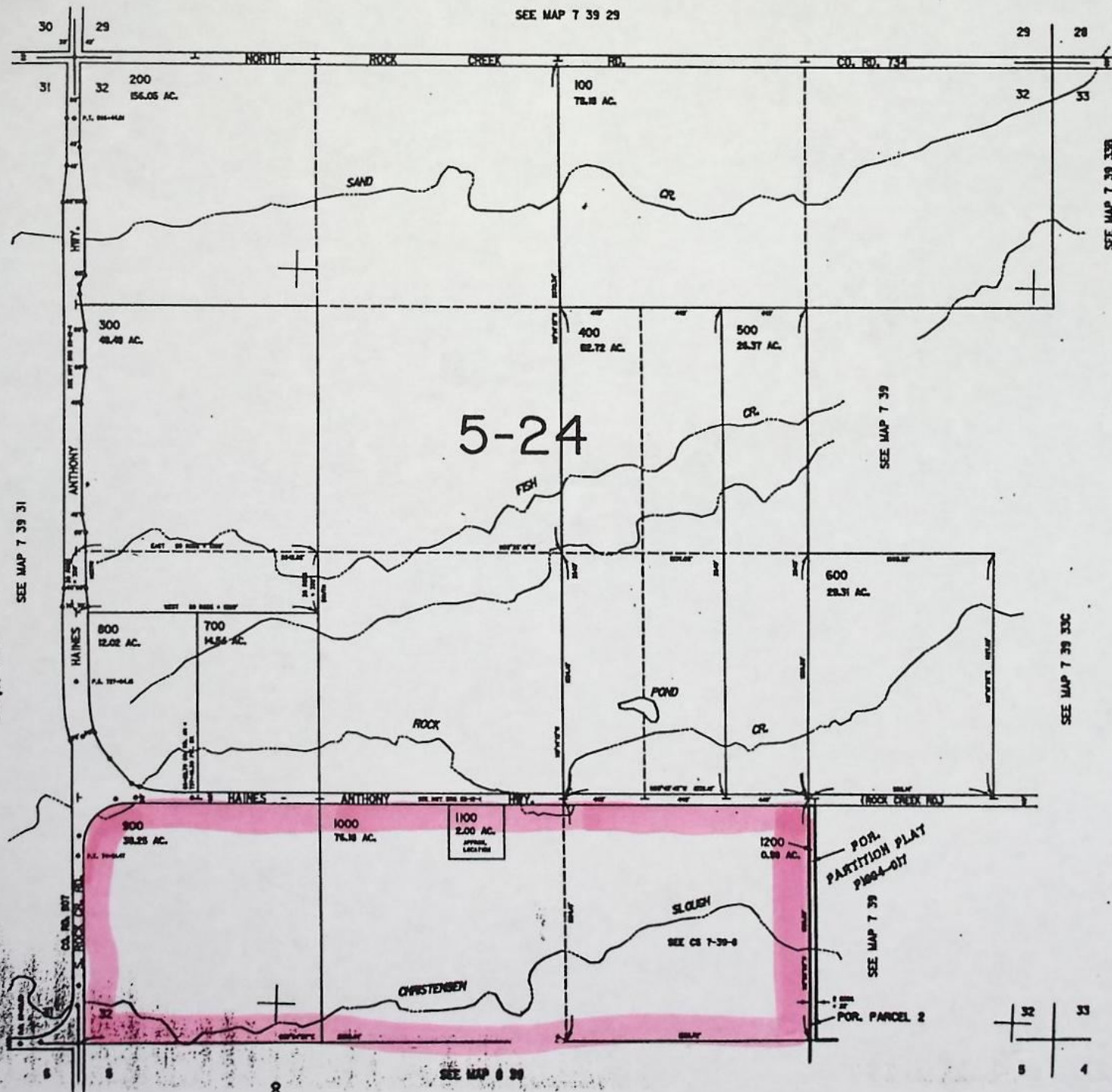

NOTE: STOCK DINK OUT OF FUND.

THIS MAP WAS PREPARED FOR
ASSESSMENT PURPOSE ONLY

SECTION 32 T.7S. R.39E. W.M.
BAKER COUNTY
1" = 400'

7 39 32 set 4

BAKER
COUNTY

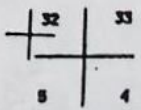


5-24

RECEIVED
JAN 18 1995
DEPT. OF REVENUE
STATE OF OREGON

FOR
PARTITION PLAT
P1884-017

FOR
PARCEL 2



SEE MAP 6 39

SEE MAP 7 39 31

SEE MAP 7 39 29

SEE MAP 7 39 33B

SEE MAP 7 39 33C

SEE MAP 7 39

SEE MAP 7 39

1:300

INFO: VERNON HAYNEST SPRINKLES AND FLOOD

THE N $\frac{1}{2}$ S $\frac{1}{2}$ SW $\frac{1}{4}$ IS SPRINKLE THE REST IS FLOOD

MOTOR

PUMP 3 GE 30HP @ 3540

CORNELL 4X3 CDD

PIPES 6" 900' PVC

6" 1400' ALUM

4" 940 WHEELLINE

HEADS WEATHER TECH 1 1/4 X 0 22 MAX

CROPS PASTURE, HAY

TIES 86L

LIFTS + 5 SPRINKLER - 5 FLOOD

MARCH 28, 1983

Vernon Lathrop

WATER RIGHTS EXAMINER

NOTE: STOCK DRINK OUT OF POND.

Note: pump is re-diversion point. Per S. Brown, use full Q because original Poulson Ditch most likely still diverts the original Q. 6/28/05 LHN

Name and Postoffice Address of Appraiser	Date of Relative Priority	Amount Cable Feet Per Second	Number Acres	Use	Name of Ditch	Stream	Description of Land or Place of Use
Polley, J. M. Baker, Oregon	X 1894 1907		60 80	Irrigation	Dry Gulch	Pine Creek also by wells	40 acres in NE 1/4 NE 1/4 40 acres in NW 1/4 NE 1/4 20 acres in SW 1/4 NE 1/4 40 acres in SE 1/4 NE 1/4 Section 20 T 8 S. R. 39 E. W. M.
Polley, J. I. Baker, Oregon	X 1894 1907		30 50	Irrigation	Dry Gulch	Pine Creek	40 acres in NE 1/4 SE 1/4 40 acres in SE 1/4 SE 1/4 Section 17 T 8 S. R. 39 E. W. M.
Polley, W. J. Baker, Oregon	X 1894 1907		30 50	Irrigation	Dry Gulch	Pine Creek	40 acres in NW 1/4 SE 1/4 40 acres in SW 1/4 SE 1/4 Section 17 T 8 S. R. 39 E. W. M.
Pollman, Wm Baker, Oregon. (Successor in interest to Mack & Pollman) (Finding #47)	X 1865 X 1883		160 80	Irrigation	Estes Eppinger Lynn	Powder	40 acres in NE 1/4 SE 1/4 40 acres in NW 1/4 SE 1/4 40 acres in SW 1/4 SE 1/4 40 acres in SE 1/4 SE 1/4 Section 31 T 8 S. R. 40 E. W. M. 40 acres in NE 1/4 NE 1/4 40 acres in NW 1/4 NE 1/4 Section 5 T 9 S. R. 40 E. W. M.
Porter, W. F. Baker, Oregon	X 1868		80	Irrigation	Porter	Spring Creek #2 & 3 (Pine Creek)	40 acres in NE 1/4 SW 1/4 40 acres in NW 1/4 SW 1/4 Section 27 T 8 S. R. 39 E. W. M.
Poulson, Peter Haines, Oregon (Finding #22)	X 1878 1875 1872 1880 X 1874 1882		80 17 30 90 40 70	Irrigation	Ford, Ruby Ingram Poulson Poulson Poulson	Rock & Little Muddy Creeks Big Muddy Rock Creek Rock Creek	40 acres in SW 1/4 SE 1/4 40 acres in SE 1/4 SE 1/4 17 acres in NW 1/4 SE 1/4 Section 22 T 7 S. R. 38 E. W. M. 40 acres in SW 1/4 SE 1/4 40 acres in SW 1/4 SW 1/4 40 acres in SE 1/4 SW 1/4 Section 32 T 7 S. R. 39 E. W. M. 40 acres in NE 1/4 NW 1/4 40 acres in NW 1/4 NE 1/4 30 acres in NW 1/4 NW 1/4 Section 5 T 8 S. R. 39 E. W. M.
POWDER RIVER - 145 -							

1872
1880
cert 4422

30
90
BT-4415
A part part

1874
1882

40
70

Oct. 18
1901

370
Irrigation
Thief Valley

(1) IN 30 ac (1880)
(2) IN 25 ac (1872)
(3) IN 5 ac (1872)
(4) IN 15 ac (1879)
(5) IN 15 ac (1880)

1889

71.5
Irrigation
Duckworth

Aug. 10
1870
1885

200
Irrigation
Henderson

103.5
Irrigation
Mining
Henderson

215

Part of these rights transf-
Sp Or. Vol. 1, p. 270

35.4 ac
Remain
Sec 14

1903

5
Irrigation
& Storage
of 1 ac.ft.
Pritchard

West
Fork
Love
Creek &
Springs
on own
land

Rock
Creek
(1) 40 acres in SW 3/4 - 30 (1872)
(2) 40 acres in SW 3/4 - 25 (1880)
(2) 40 acres in SW 3/4 - 20 (1880)
Section 32
T. 7 S. R. 39 E.W.M.

Rock
Creek
(5) 40 acres in NW 1/4 - 15 (1879)
40 acres in NW 1/4 ✓
30 acres in NW 1/4 ✓
Section 5
T. 8 S. R. 39 E.W.M. 435

Powder
35 acres in NW 1/4
5 acres in NW 1/4
15 acres in SW 1/4
Section 27
10 acres in NW 1/4
37 acres in SW 1/4
15 acres in SW 1/4
25 acres in NW 1/4
20 acres in NW 1/4
3 acres in SW 1/4
20 acres in SW 1/4
10 acres in NW 1/4
35 acres in NW 1/4
20 acres in NW 1/4
10 acres in SW 1/4
30 acres in SW 1/4

Section 22
10 acres in NW 1/4
20 acres in NW 1/4
35 acres in SW 1/4
15 acres in SW 1/4
Section 23
T. 6 S. R. 40 E.W.M.

Powder
5 acres in SW 1/4
Section 10
16 acres in SW 1/4
10.5 acres in SW 1/4
40 acres in NW 1/4
Section 11

Powder
10 acres in NW 1/4
40 acres in SW 1/4
23 acres in SW 1/4
22 acres in NW 1/4
35 acres in NW 1/4
40 acres in SW 1/4
36.5 acres in NW 1/4
40 acres in NW 1/4
30 acres in SW 1/4
Section 10
27 acres in NW 1/4
Section 9
T. 10 S. R. 37 E.W.M.

Need 11 25

RECEIVED

OCT 10 1979

WATER RESOURCES DEPT
SALEM, OREGON

T-4315

Application for Transfer of Water Right

To the WATER RESOURCES DIRECTOR OF OREGON:

I, Vernon Hayhurst (Name of applicant)
 of Route 1, Box 3 (Mailing address), Haines (City),
 State of Oregon (Zip Code), 856-3506 (Phone number), do hereby make application for change
in place of use (In point of diversion; place of use; use heretofore made of the water)

1. Is the water right recorded in your name? No - Peter Poulson (If not, give name)
2. Was your water right determined by Decree of Court? Yes (Yes or No). If so, give title of proceedings Powder River Decree number of certificate 4422
3. Was your water right acquired by Water Right Permit? No (Yes or No). If so, give number of permit Number of certificate

NOTE: If the entire right of record is not directly involved in the requested change, only that part of the right that is directly involved should be considered in answering the balance of the questions on this form.

4. The source of water is Poulson Ditch from Rock Creek
5. What is the date of priority of your water right? 1872, 1874, 1880
6. The authorized point of diversion is located 1150 ft. N (N. or S.) and 900 ft. W (E. or W.) from the SE corner of Sec. 31 being within the SE $\frac{1}{4}$ SE $\frac{1}{4}$ of Section 31 Tp. 7S R. 39E, W. M., (No. N. or S.) (No. E. or W.) in the county of Baker. The name of the ditch used is Poulson Ditch

NOTE: Answer question if the application is for change in point of diversion.

7. The proposed point of diversion is located ft. (N. or S.) and ft. (E. or W.) from the corner of being within the $\frac{1}{4}$ $\frac{1}{4}$ of Section Tp. R. W. M., (No. N. or S.) (No. E. or W.) in the county of The name of the ditch to be used is

THIS APPLICATION PREPARED BY:
Kelly Rise
FROM INFORMATION FURNISHED BY
THE APPLICANT

8. The use to which the water is applied is Irrigation and stockwater
(Irrigation, Mining, Power, Manufacturing, etc.)

Location of area irrigated, or place of use if other than irrigation:

Township North or South	Range E. or W. of Willamette Meridian	Section	List ¼-¼ of Section	Number Acres To Be Irrigated
7s	39EWM	32	SW¼ SW¼	25 acres - 1880
7s	39EWM	32	SE¼ SW¼	20 acres - 1880
7s	39EWM	32	SW¼ SE¼	30 acres - 1872
8s	39EWM	5	NE¼ NW¼	15 acres - 1874
				90

(If more space required, attach separate sheet)

9. Are you the legal owner of the above described lands? Yes
(If not owner, explain your interest)

10. To your knowledge, has any portion of the water right above described undergone a period of five or more consecutive years of nonuse? No
(Yes or No)

NOTE: Answer questions 11, 12 and 13 if application is for change in use or place of use.

11. Are the lands from which you propose to transfer your water right free of all encumbrances, including taxes, mortgages, liens, etc.? No
(Answer Yes or No)

12. If not, give below a description of existing encumbrances:

NATURE OF ENCUMBRANCE	HELD BY	AMOUNT
Loan	Federal Land Bank	\$7,000.00

13. The use to which the water is to be applied is Irrigation and stockwater
(Irrigation, power, mining, manufacturing, domestic supplies, etc.)

Location of area to be irrigated, or place of use if other than irrigation:

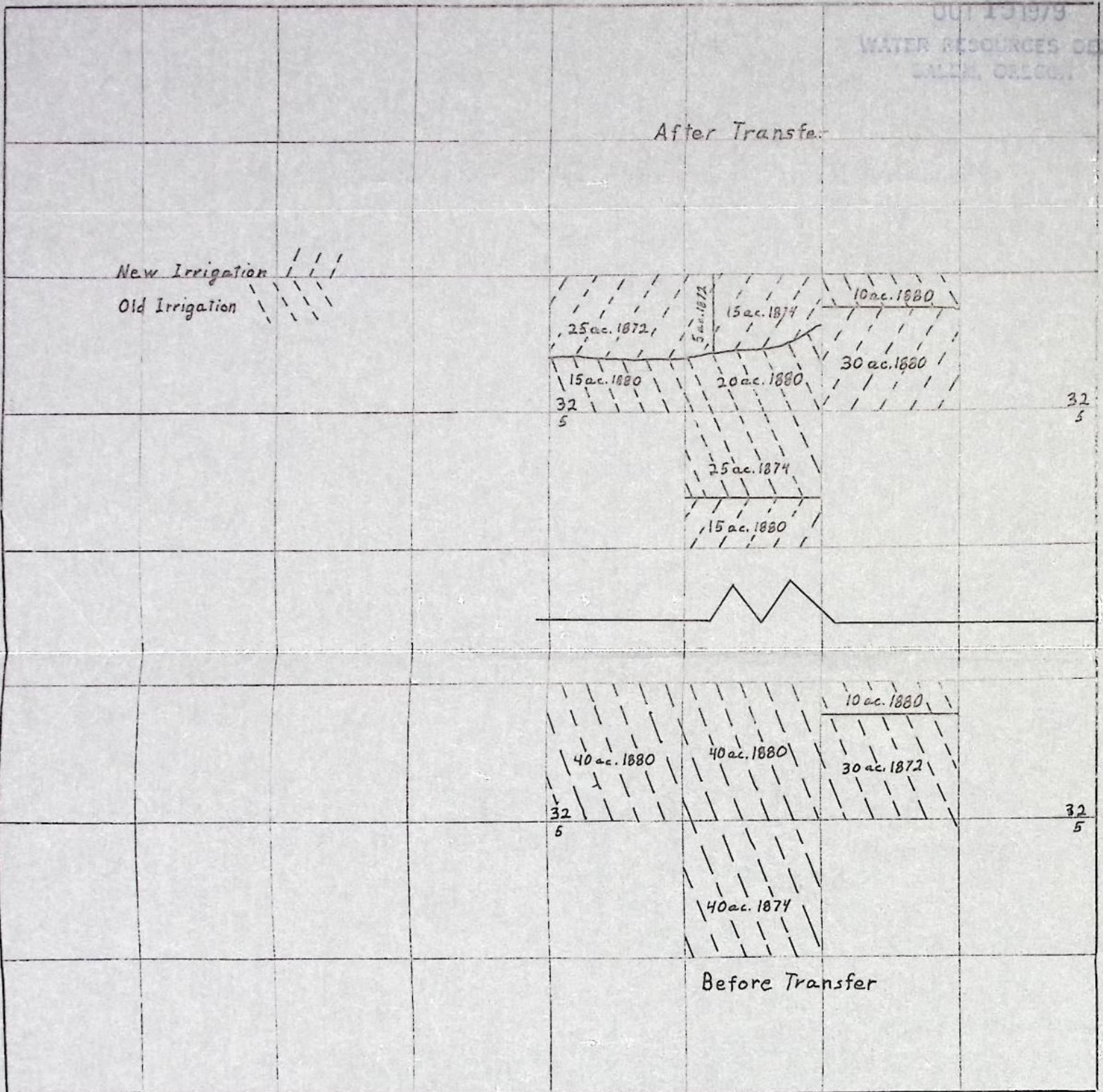
Township North or South	Range E. or W. of Willamette Meridian	Section	List ¼-¼ of Section	Number Acres To Be Irrigated
7s	39EWM	32	SW¼ SE¼	30 acres 1880
8s	39EWM	5	NE¼ NW¼	15 acres 1880
7s	39EWM	32	SW¼ SW¼	25 acres 1872
7s	39EWM	32	SE¼ SW¼	5 acres 1872
7s	39EWM	32	SE¼ SW¼	15 acres 1874

(If more space required, attach separate sheet)

90

RECEIVED

001191979
WATER RESOURCES DEPT
SALMON, OREGON



MAP TO ACCOMPANY APPLICATION OF:

Name Vernon Hayhurst

County Baker

Date 10-3-79

Scale 4 inches to 1 Mile

THIS MAP PREPARED BY:

Kelly Rize
FROM INFORMATION FURNISHED BY
THE APPLICANT.

Note:

MAP PREPARED FROM: Rock Creek Distribution Map

SIGNED BY APPLICANT: Vernon Hayhurst

MAP DRAWN BY:

14. Reasons for the proposed changes are *This change is to flip flop the priority dates on the property involved. This change will also conserve water due to moving older priorities farther up the ditch.*

15. Construction work will be completed on or before *Completed*

16. The water will be completely applied to the proposed use on or before *Oct. 1, 1980*

Remarks

NOTE: THIS APPLICATION MUST BE ACCOMPANIED BY A MAP OR MAPS SHOWING THE BEFORE AND AFTER LOCATIONS OF THE POINT OF DIVERSION AND/OR PLACE OF USE, AS THE CASE MAY BE.

AFFIDAVIT OF APPLICANT

I, *Vernon Hayhurst*, the applicant herein, being first duly sworn, depose and say that I have read the above and foregoing application for transfer of water right; that I know the contents thereof and that the statements therein made are true and correct to the best of my knowledge and belief.

In Witness Whereof, I have hereunto set my hand this *3* day of *Oct*, 19*79*

Vernon Hayhurst
(Name of applicant)

Subscribed and sworn to before me this *3rd* day of *October*, 19*79*

[Notarial Seal]

Shirley J. Alanson
NOTARY PUBLIC FOR OREGON

My commission expires *January 30, 1980*
9 20 Exam
10 POV 1st 30
25460 15 POV 2nd 20

TOWNSHIP.....2.E.B......S.

RANGE.....39.....E.W.M.

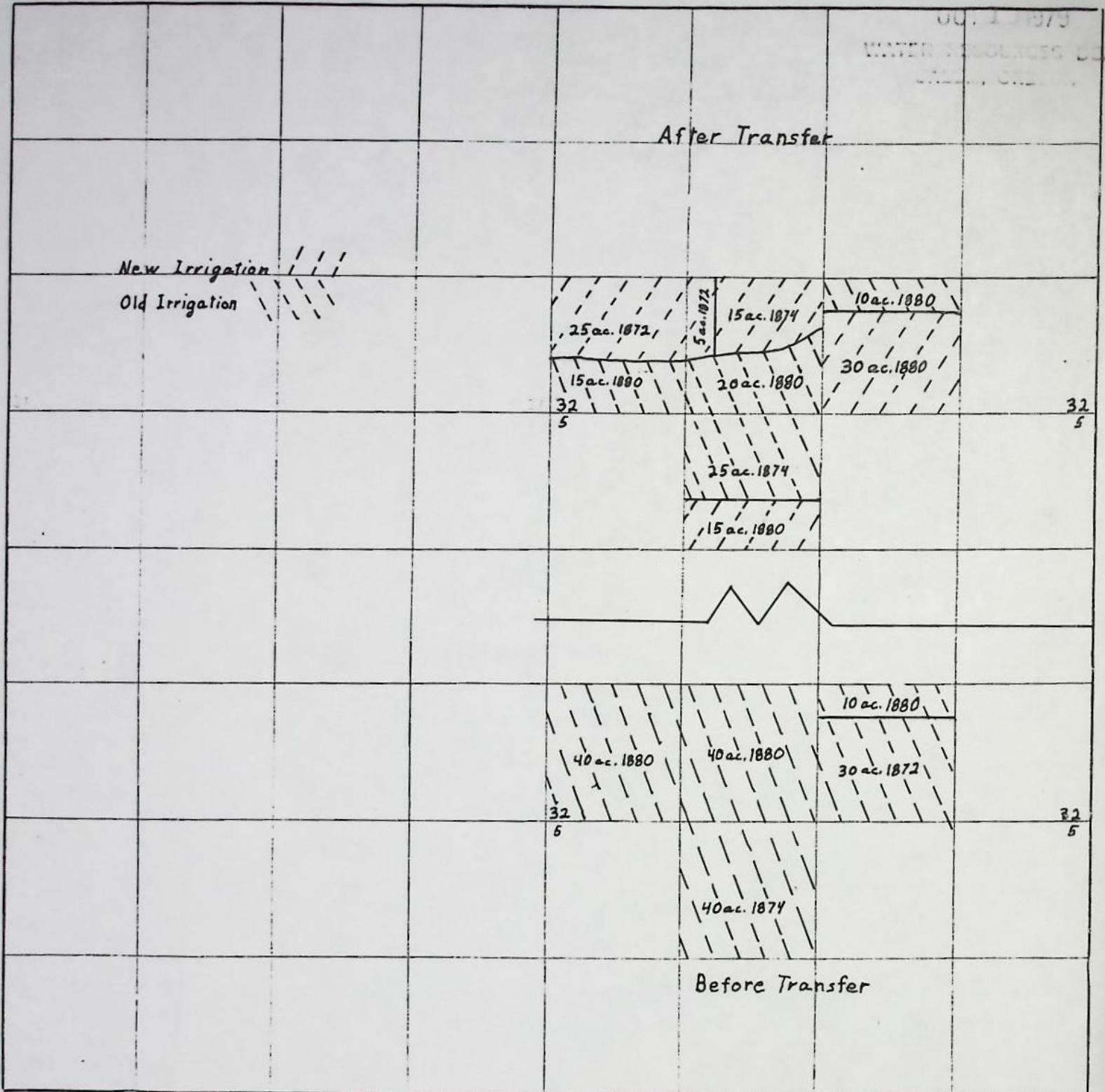
T-4315

RECEIVED

Oct. 10 1979

WATER RESOURCES DEPT.

WATER RIGHTS DIV.



MAP TO ACCOMPANY APPLICATION OF:

Name Vernon Hayhurst

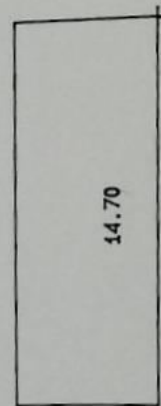
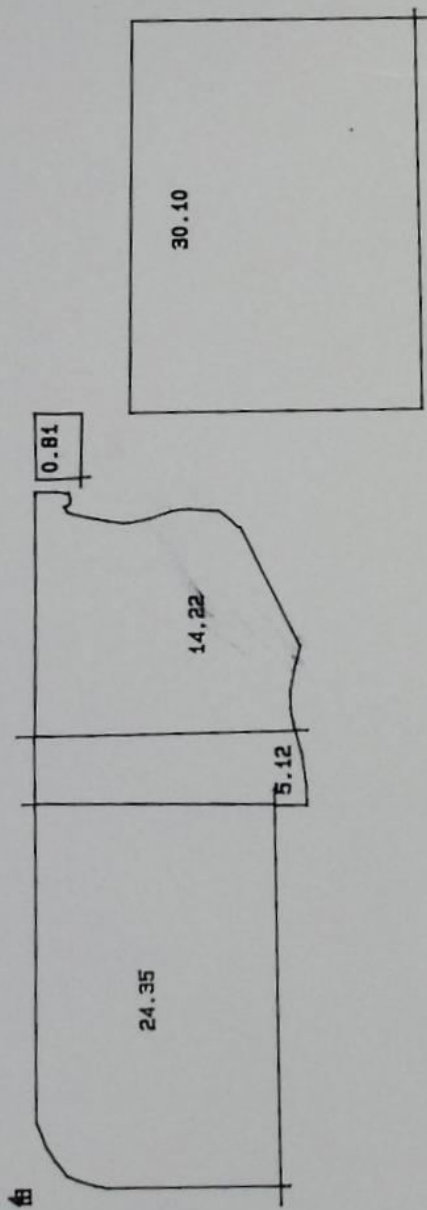
County Baker

Date 10-3-79

Scale 4 inches to 1 Mile

THIS MAP PREPARED BY:

Note:



RECEIVED



MAP TO ACCOMPANY APPLICATION OF:

Name Vernon Hayhurst

County Baker

Date 10-3-79

Scale 4 inches to 1 Mile

THIS MAP PREPARED BY:

Note:



STATE OF OREGON

INTEROFFICE MEMO

RECEIVED

OCT 26 1979

TO: TRANSFERS, WATER RIGHTS DIVISION WATER RESOURCES DEPT OCTOBER 24, 1979.
SALEM, OREGON

FROM: ** V. Kent Searles, Watermaster

SUBJECT: WATER RIGHT TRANSFER APPLICATION NO. 4315

IN THE NAME OF Vernon Hayhurst

In my opinion the proposed change in place of use of water from Rock Creek
MAY BE MADE WITHOUT INJURY WOULD RESULT IN INJURY* to an existing water right.

Headgate notices HAVE HAVE NOT been issued for diversion from the sources which serves this right.

If for change in point of diversion, is there any intervening point of diversion between the authorized and the proposed points of diversion? _____
(yes or no)

In my opinion, the order approving the subject transfer application should include the following in regard to the appropriator installing suitable measuring devices in the diversion works:

- _____ (1) PRIOR to the diverting of water at the new point of diversion . . .
- (2) When in the judgment of the watermaster it becomes necessary . . .
Current headgate structure OK

* The approval of this transfer application would result in injury to other water rights because _____

** *V. Kent Searles*
Watermaster's signature or initials