

4498

Name Glen E. True

By _____

Address Medical Springs Stage
Baker, OR 97814

Change in POD

Date filed May 9, 1980

Date of hearing July 30, 1980

Place of hearing Baker

Date of order 8-5-80 Vol. 33, page 545

Date for application of water 10-1-81

Proof mailed _____

Proof received _____

Certificate issued OCT 28 1980 Vol. 43, page 49638

JUL 10 1985 Vol. 48

49638

49639

~~53212~~

~~53213~~

Cancelled - sp. or Rec. Vol. 51 P. 148

REMARKS

DESCRIPTION OF WATER RIGHT

Name of stream powder River

Trib. of _____ County of Baker

Use ir & stock

Quantity of water _____ No. of acres 228⁰

Name of ditch Cranston Highce to Geddes-Sandy

Date of priority 1903, 1899

In name of W.D. Emele; S.W. Edens

Powder River Adjudication, Vol. 6, page 382 ^{SRA}

App. No. _____ Per. No. _____ Cert. No. 4123 ^{SRA}
4128 ^{SRA}

Certificate cancelled _____

Notation made on record by _____

DVA Notification

FEES PAID

Date	Amount	Receipt No.
<u>5/9/80</u>	<u>35.00</u>	<u>17544</u>
TOTAL . . .		
	Cert. Fee	

Democrat Herald #30⁰⁰ pd 7/11/80 ck # 4286

FEES REFUNDED

Date	Amount	Check No.
<u>7-11-80</u>	<u>20-</u>	<u>4286</u>

EX 20-
POD 15-
POD 30-
65-

TO BE ENTERED WHERE CHECKED	INDEX CARDS:	
	Entered	Checked
<input checked="" type="checkbox"/> Name	<u>lg</u>	_____
<input checked="" type="checkbox"/> Stream	<u>lg</u>	_____
<input type="checkbox"/> Pt. of Div.	_____	_____
<input checked="" type="checkbox"/> Calendar	<u>lg</u>	_____
CHECKED TO RECORDS:		
<input checked="" type="checkbox"/> Twp. & Rgs.	<u>SRA</u>	_____
<input checked="" type="checkbox"/> Decree-vault	<u>SRA</u>	_____
<input checked="" type="checkbox"/> Decree-safe	<u>DCI</u>	_____
<input checked="" type="checkbox"/> Cert. of W/R	<u>SRA</u>	_____
<input type="checkbox"/> Per. Folder	_____	_____
<input type="checkbox"/> Chaindex	_____	_____
<input type="checkbox"/> Cross Ref.	_____	_____
<input checked="" type="checkbox"/> Power Claim	<u>lg</u>	_____
<input type="checkbox"/> Abstracts	_____	_____

W.R.I.S.

Assembled 2-15-85 by SRA

Entered _____ by _____

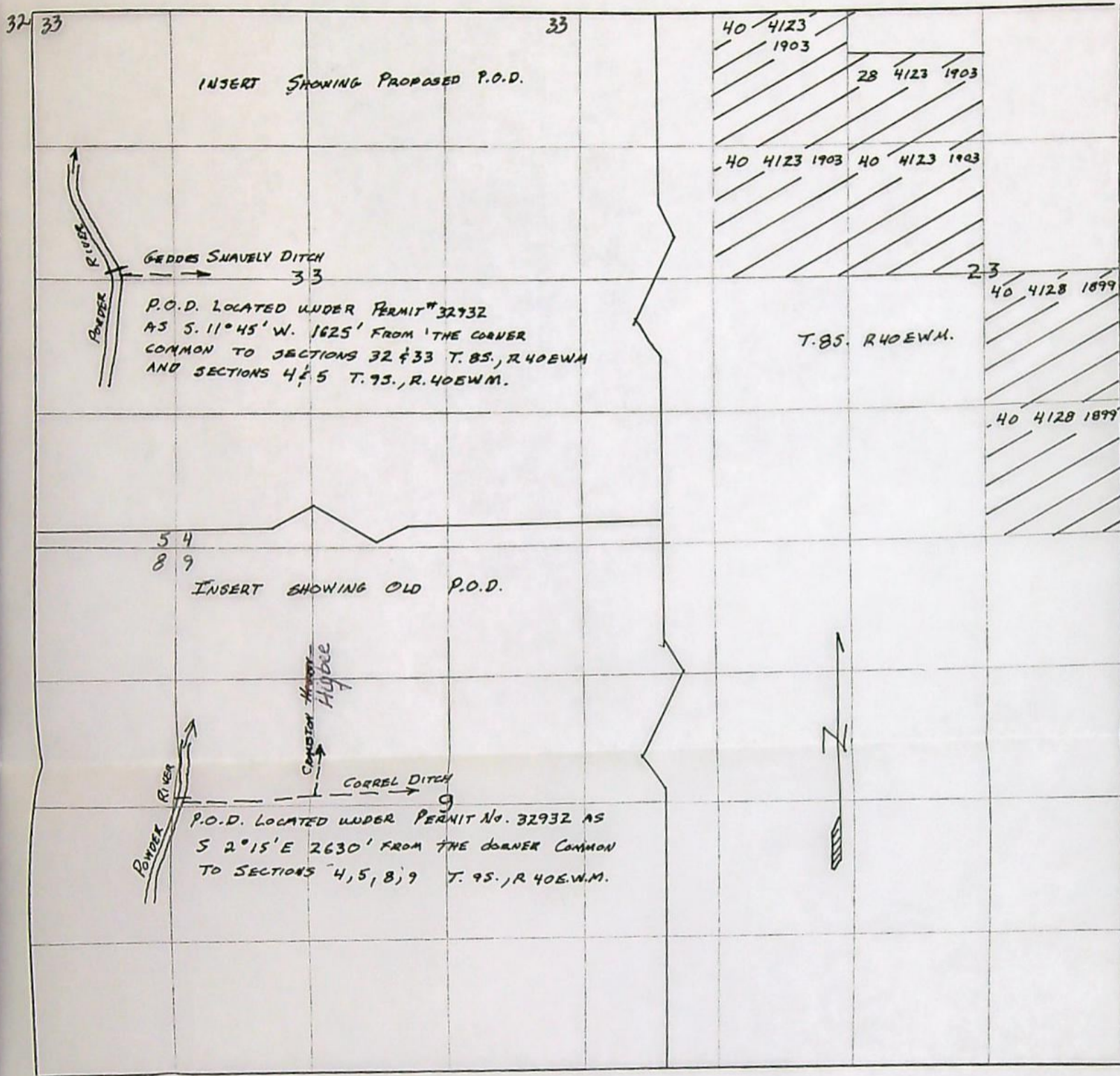
Verified _____ by _____

2 Cite

T-4498

TOWNSHIP 8¹/₉ S.

RANGE 40 E.W.M.



MAP TO ACCOMPANY APPLICATION OF:

Name GLEN TREE

County BAKER

Date MAY 6, 1980

Scale 4" inches to 1 Mile

Note:

MAP PREPARED FROM: DISTRIBUTION MAP

SIGNED BY APPLICANT: Glen E. Tree

MAP DRAWN BY:

RECEIVED
MAY 01 1980
WATER RESOURCES DEPT
SALEM, OREGON

BEFORE THE WATER RESOURCES DIRECTOR OF OREGON

BAKER COUNTY

IN THE MATTER OF THE APPLICATION)
OF GLEN E. TRUE FOR APPROVAL OF A)
CHANGE IN POINT OF DIVERSION OF)
WATER)

ORDER APPROVING
TRANSFER NO. 4498

On May 9, 1980, an application was filed in the office of the Water Resources Director by Glen E. True for approval, without loss of priority, of a change in point of diversion from Powder River, pursuant to the provisions of ORS 540.510 to 540.530.

By Decree of the Circuit Court for Baker County, Oregon, entered March 18, 1918, in the Matter of the Determination of the Relative Rights of the Various Claimants to the use of waters of Powder River and Its Tributaries, a water right was allowed in the name of S.W. Edens for use of waters of Powder River for irrigation of, among other lands, a certain 28.0 acres in NE 1/4 NW 1/4, 40.0 acres in NW 1/4 NW 1/4, 40.0 acres in SW 1/4 NW 1/4, and 40.0 acres in SE 1/4 NW 1/4, Section 23, being tabulated at Volume 6, page 382, with a date of priority of 1903, as evidenced by certificate recorded at page 4123, Volume 5, State Record of Water Right Certificates.

By said Decree a water right was allowed in the name of Amanda C. Moore for use of waters of Powder River for irrigation of, among other lands, a certain 40.0 acres in NW 1/4 SE 1/4 and 40.0 acres in SW 1/4 SE 1/4, Section 23, all in Township 8 South, Range 40 East, W.M., being tabulated at Volume 6, page 382, with a date of priority of 1899 as evidenced by certificate recorded at page 4128 of said Volume 5.

The authorized point of diversion for said rights is located S 2° 15' E, 2630 feet from Northwest Corner of Section 9, being within the SW 1/4 NW 1/4, Section 9, Township 9 South, Range 40 East, W.M. (Cranston-Higbee Ditch).

The applicant proposes to change the point of diversion therefrom to a point located S 11° 45' W, 1625 feet from Northwest Corner of Section 33, being within the SW 1/4 NW 1/4, Section 33, Township 8 South, Range 40 East, W.M. (Geddes-Snavely Ditch).

Notice of the application, pursuant to ORS 540.520(2), was published in the Democrat Herald, a newspaper printed and having general circulation in Baker County, Oregon, for a period of three weeks in the issues of June 5, 12 and 19, 1980.

Mr. V. Kent Searles, Watermaster, has filed a statement to the effect that the proposed change in point of diversion may be made without injury to existing rights.

No objections having been filed and it appearing that the proposed change in point of diversion may be made without injury to existing rights, the application should be approved.

NOW, THEREFORE, it hereby is ORDERED that the requested change in point of diversion, as described herein, without loss of priority, is approved.

It is FURTHER ORDERED that the quantity of water diverted at the new point of diversion shall not exceed the quantity of water available at the old point of diversion under the subject right.

It is FURTHER ORDERED that the following provisions shall be effective when in the judgment of the watermaster it becomes necessary to install headgates and measuring devices:

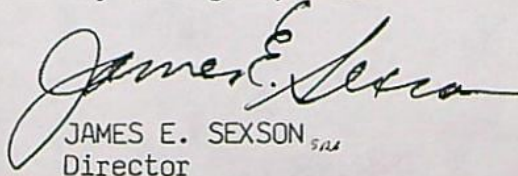
That the diversion works shall include an in line flow meter, a weir, or other suitable device for measuring the water to which the applicant is entitled;

That the type and plans of the measuring device be approved by the watermaster before the beginning of construction work and that the weir or measuring device be installed under the general supervision of said watermaster.

It is FURTHER ORDERED that the construction work shall be completed and the change in point of diversion of water made on or before October 1, 1981.

It is FURTHER ORDERED that the certificates recorded at pages 4123 and 4128, Volume 5, State Record of Water Right Certificates, be canceled; and in lieu thereof new certificates be issued covering the balance of the rights NOT involved in this proceeding; and upon proof satisfactory to the Water Resources Director of completion of works and beneficial use of water to the extent intended under the provisions of this order, a confirming certificate of water right shall be issued to the applicant herein.

Dated at Salem, Oregon this 5th day of August, 1980.


JAMES E. SEXSON ⁵¹¹⁴
Director

T-4498

RECEIVED

MAY 01980

WATER RESOURCES DEPT
SALEM, OREGON

Application for Transfer of Water Right

To the WATER RESOURCES DIRECTOR OF OREGON:

I, GLEN E. TRUE (Name of applicant)

of MEDICAL SPRINGS STAGE, BAKER (Mailing address) (City)

State of OREGON, 97614, 523-2011 do hereby make application for change (Zip Code) (Phone number)

IN POINT OF DIVERSION (In point of diversion; place of use; use heretofore made of the water)

1. Is the water right recorded in your name? No 4128 W.D. EMELE GS CRANSTON (If not, give name) 4123 S.W. EDENS C.H.

2. Was your water right determined by Decree of Court? YES If so, give title of proceedings POWDER RIVER DECREE number of certificate 4123, 4128 (Yes or No)

3. Was your water right acquired by Water Right Permit? No If so, give number of permit (Yes or No) Number of certificate

NOTE: If the entire right of record is not directly involved in the requested change, only that part of the right that is directly involved should be considered in answering the balance of the questions on this form.

4. The source of water is POWDER RIVER

5. What is the date of priority of your water right? 4123-1903; 4128-1899

6. The authorized point of diversion is located 5. 2° 15' E and 2630' ft. (N. or S.) (E. or W.) from the N.W. corner of SEC 9 being within the SW 1/4 NW 1/4 of Section 9 Tp. 9S R. 40E W. M., in the county of BAKER The name of the ditch used is CRANSTON HIGBEE

NOTE: Answer question if the application is for change in point of diversion.

7. The proposed point of diversion is located 5 11° 45' W and 1625' ft. (N. or S.) (E. or W.) from the N.W. corner of SEC 33 being within the SW 1/4 NW 1/4 of Section 33 Tp. 8S R. 40E W. M., in the county of BAKER The name of the ditch to be used is GEDDES SNAVELY

8. The use to which the water is applied is IRRIGATION & STOCK
(Irrigation, Mining, Power, Manufacturing, etc.)

Location of area irrigated, or place of use if other than irrigation:

Township North or South	Range E. or W. of Willamette Meridian	Section	List 1/4-1/4 of Section	Number Acres To Be Irrigated
8 S.	40 E.	23	NE 1/4 NW 1/4	28 C-4123
"	"	"	NW 1/4 NW 1/4	40 C-4123
"	"	"	SW 1/4 NW 1/4	40 C-4123
"	"	"	SE 1/4 NW 1/4	40 C-4123
"	"	"	NW 1/4 SE 1/4	40 C-4128
"	"	"	SW 1/4 SE 1/4	40 C-4128

(If more space required, attach separate sheet)

9. Are you the legal owner of the above described lands? Yes
(If not owner, explain your interest)

10. To your knowledge, has any portion of the water right above described undergone a period of five or more consecutive years of nonuse? no
(Yes or No)

NOTE: Answer questions 11, 12 and 13 if application is for change in use or place of use.

11. Are the lands from which you propose to transfer your water right free of all encumbrances, including taxes, mortgages, liens, etc.?
(Answer Yes or No)

12. If not, give below a description of existing encumbrances:

NATURE OF ENCUMBRANCE	HELD BY	AMOUNT

13. The use to which the water is to be applied is
(Irrigation, power, mining, manufacturing, domestic supplies, etc.)

Location of area to be irrigated, or place of use if other than irrigation:

Township North or South	Range E. or W. of Willamette Meridian	Section	List 1/4-1/4 of Section	Number Acres To Be Irrigated

(If more space required, attach separate sheet)

14. Reasons for the proposed changes are BETTER CONTROL OF WATER

15. Construction work will be completed on or before 10/1/80

16. The water will be completely applied to the proposed use on or before 10/1/81

Remarks

NOTE: THIS APPLICATION MUST BE ACCOMPANIED BY A MAP OR MAPS SHOWING THE BEFORE AND AFTER LOCATIONS OF THE POINT OF DIVERSION AND/OR PLACE OF USE, AS THE CASE MAY BE.

AFFIDAVIT OF APPLICANT

I, GLENETRUE, the applicant herein, being first duly sworn, depose and say that I have read the above and foregoing application for transfer of water right; that I know the contents thereof and that the statements therein made are true and correct to the best of my knowledge and belief.

In Witness Whereof, I have hereunto set my hand this 6 day of May, 1980

Glen E. True
(Name of applicant)

Subscribed and sworn to before me this 6th day of May, 1980

John F. Sealer
NOTARY PUBLIC FOR OREGON

[Notarial Seal]



My commission expires 2/26/83

OREGON



Department of Veterans' Affairs

NOTICE OF INTEREST IN WATER RIGHT

to: Director of Water Resources 3850 Portland Road N.E. Salem, Oregon 97310	DATE SENT TO WATER RESOURCES FEB 21 1986	DATE REC'D BY WATER RESOURCES RECEIVED FEB 21 1986 WATER RESOURCES DEPT. SALEM, OREGON
	DATE RETURNED TO DVA	

This is to notify you of an interest in the following described water right:

Completed by DVA	LOAN NUMBER <i>P33665</i>	FIELD OFFICE <i>Ontario</i>	COUNTY <i>Baker</i>	ACREAGE IRRIGATED: ORIGINAL APPRAISAL _____ ACTUAL _____
	NAME OF BORROWER (LAST, FIRST, M.I.) <i>Clonts, Billy L.</i>			
	MAILING ADDRESS			
	COMMENTS			

PROPERTY AND WATER RIGHT INFORMATION			
TOWNSHIP	<i>85</i>		
RANGE	<i>40E</i>		
SECTION	<i>23</i>		

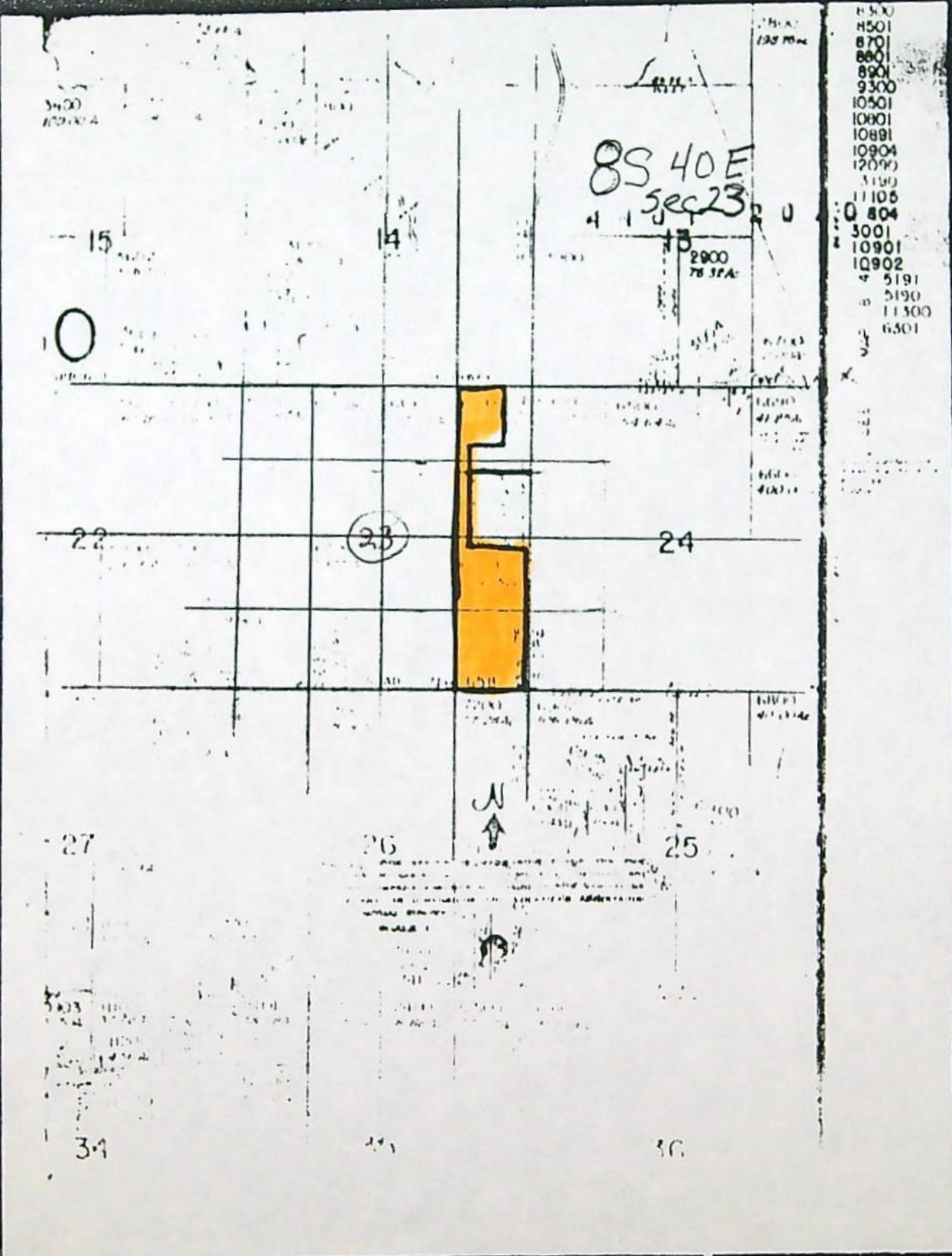
Completed by WATER RESOURCES	APPLICATION	NUMBER:	<i>T 4498</i>		
	PERMIT	NUMBER: ACRES: STATUS:			
	CERTIFICATE	NUMBER: ACRES:	<i>49639 80 Ac</i>		
	IRRIGATION DISTRICT	NUMBER:			
	DOMESTIC WATER	NUMBER:			
	COMMENTS				

2-24-86
DM

The State of Oregon, by and through the Director of Veterans' Affairs, has a security interest in the above-described property and hereby requests that no action be taken to diminish the water right without notifying the Department of Veterans' Affairs, 700 Summer Street, N.E., Salem, Oregon 97310 Attention: **Butch Gehley**, Operations Compliance Manager.

Attachments:

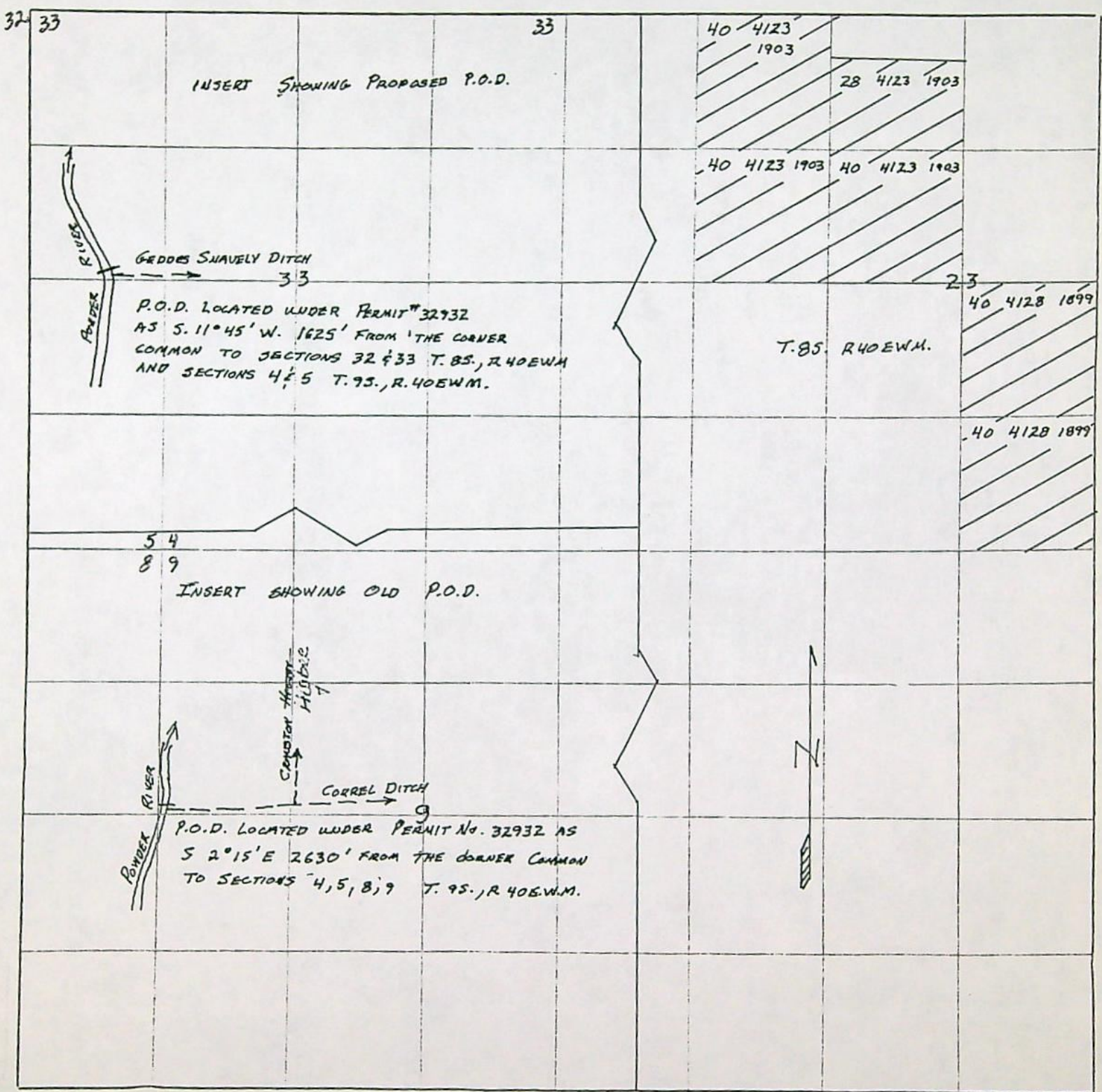
Legal Descriptions
 Plat Maps
 Please return copy to ODVA



T-4498

TOWNSHIP 8 1/2 S.

RANGE 40 E.W.M.



MAP TO ACCOMPANY APPLICATION OF:

Name GLEN TREE

County BAKER

Date MAY 6, 1980

Scale 4" inches to 1 Mile

Note:

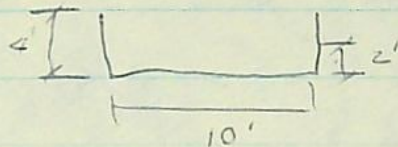
RECEIVED
 JUN 11 1980
 WATER RESOURCES DEPT.
 SALEM, OREGON

INFO: GLEN TRUE MR TRUE STATED IS COMPLETED

DIV FT GEDDES SNAVELY DITCH TWO 3' HEAD GATES

REGULATES FLOW INTO DITCH

X-SECTION BELOW WEIR



THE WATER IS TAKEN DOWN THE GEDDES GOES INTO THE
BALDOCK SLOUGH THEN IT IS DELIVERED TO MR TRUE.

TIE 90-C

AUG 3, 1981

Charles A. Smith

FIELD ENGINEER

PANDE R

WF T-0982-01

*** OREGON WATER RESOURCES DEPARTMENT ***
*** WATER RIGHTS DIVISION ***
*** WATER RIGHT DATA INPUT FORM ***

PAGE 1
RUN ON: 3/20/81 AT: 9:08

WATER RIGHT NO. T0000+9981 PERMIT NO. 006382 CERTIF. NO.
ORIG. NO. C0000+1231 PREV. NO. C0000+1231 SUPER. NO.

NAME: GLEN E. TRUE

ADDRESS: MEDICAL SPRINGS STAGE

CITY/STATE/ZIP/COUNTY: BAKER, OR 97814

01

STREAM-ID 094060

RIV. MI.

WM. DIST. 08 W.R. TYPE SC STATUS V

CANCEL YEAR---->

CONSTR. COMPLT--> 02 27 1981

YR. LAST USED-----> ---

NEXT ACTION DUE--> ---

PRIORITY-----> 12 31 1903

PUT TO USE-----> 02 27 1981

LAST TRANS. DATE--> ---

LAST TRANS. TYPE--> ---

APPLICATION--> 05 09 1980

SURVEYED-----> 08 05 1981

EXAM. FEE-----> 20.00

RECORDING FEE-----> 15.00

PERMIT ISSUE--> 08 05 1980

CONCURRENCE----->

CYCLE STATUS-----> ---

REPORTED FLAG-----> ---

CONSTR. STRT.--> 08 05 1980

CERTIFIED----->

CORRES. INIT.-----> ---

CORRES. DATE-----> ---

POINT-OF-DIVERSION DATA:
TWNSP RNGE SECT QTR/QTR STREAM-ID

RIV. MI.

RATE

STATUS

S OR P

** REMARKS; - - - - -
** DATED-->

0805 400E 33 B C 094060

3.700

V

P

** POD: GEDDES-SNAVELY DITCH,
2640' N & 850' E PM SW COR
S 33. CHANGES POD PART OF
C-4123, RRC-49638.

PLACE-OF-USE DATA:
TWNSP RNGE SECT QTR/QTR CNTY USE % CNSMTV ACRES STATUS S OR P

0805 400E 23 B A 01 IR 100 28.00 V P

B B 40.00

B C 40.00

B D 40.00

W.R.I.S.

2-15-85 1, SRD

POWDER K

WF T-0982-C1

*** OREGON WATER RESOURCES DEPARTMENT ***
*** WATER RIGHTS DIVISION ***
*** WATER RIGHT DATA INPUT FORM ***

PAGE 1
RUN ON: 3/20/81 AT: 9:08

WATER RIGHT NO. T000049982 PERMIT NO. 006382 CERTIF. NO.
ORIG. NO. C000041281 PREV. NO. C000041281 SUPER. NO.

NAME: GLEN E. TRUE

ADDRESS: MEDICAL SPRINGS STAGE

CITY/STATE/ZIP/COUNTY: BAKER, OR 97814

01

STREAM-ID 094060

RIV. MI.

WM. DIST. 08 W.R. TYPE SC STATUS V

CANCEL YEAR--->

CONSTR. COMPLT---> 02 27 1981

YR. LAST USED-----> _____

NEXT ACTION DUE--> _____

PRIORITY-----> 12 31 1899

PUT TO USE-----> 02 27 1981

LAST TRANS. DATE--> _____

LAST TRANS. TYPE--> _____

APPLICATION---> 05 09 1980

SURVEYED-----> 08 05 1981

EXAM. FEE-----> 20.00

RECORDING FEE-----> 15.00

PERMIT ISSUE--> 08 05 1980

CONCURRENCE----->

CYCLE STATUS-----> _____

REPORTED FLAG-----> _____

CONSTR. STRT.--> 08 05 1980

CERTIFIED----->

CORRES. INIT.-----> _____

CORRES. DATE-----> _____

POINT-OF-DIVERSION DATA:
TWNSP RNGE SECT QTR/QTR STREAM-ID

RIV. MI. RATE

STATUS S OR P

** REMARKS; - - - - -
** DATED-->

0805 400E 33 B C 094060

2.00

V P

** ROD: GEDDES-SNAVELY DITCH,
2690' N & 850' E PM SW COR S 33.
** CHANGES ROD PART OF C-4128.
** RRC-49639.

PLACE-OF-USE DATA:
TWNSP RNGE SECT QTR/QTR CNTY USE % CNSMTV ACRES STATUS S OR P

0805 400E 23 D B 01 1R 100 40.00 V P

| | | D C | | 40.00 | |

W.R.I.S.

APPROVED 2-15-85 J. SM

DATE _____

VERIFIED _____

RECEIVED

FEB 27 1981

WATER RESOURCES DEPT
SALEM, OREGON

NOTICE OF COMPLETION OF CHANGE IN

point of diversion of water from Powder River

PURSUANT TO TRANSFER APPLICATION NO. 4498

I, Glen E. True, hereby certify that completion of works and use of water to the extent intended within the provisions of the order of the Water Resources Director approving said water right transfer application was accomplished by February 18, 1981.

2-25-81

Date

Glen E. True

Signature

(Mail to the Water Resources Department, Salem, Oregon 97310.)

ok
Gey

STATE OF OREGON

COUNTY OF BAKER

CERTIFICATE OF WATER RIGHT

This Is to Certify, That AMANDA C. MOORE, successor in interest to
W. D. EMELE

of Baker, State of Oregon 97814, has
a right to the use of the waters of
Powder River

a tributary of Snake River for the purpose of
irrigation of 80 acres

and that said right has been confirmed by decree of the Circuit Court of the State of Oregon for
Baker County, and the said decree entered of record at Salem, in the Order Record of
the WATER RESOURCES DIRECTOR, in Volume 6, at page 291; that the priority of the right
thereby confirmed dates from 1899;

that the amount of water to which such right is entitled, for the purposes aforesaid, is limited to an
amount actually beneficially used for said purposes, and shall not exceed 1/40 cubic foot per
second per acre.

The point of diversion is located in the SW $\frac{1}{4}$ NW $\frac{1}{4}$, Section 9, T. 9 S., R. 40 E., W.M.;
Cranston-Higbee Ditch: South 2 degrees 15 minutes East, 2630 feet from NW
Corner, Section 9.

A description of the place of use under the right, and to which such right is appurtenant, is as
follows:

40.0 acres NE $\frac{1}{4}$ SE $\frac{1}{4}$
40.0 acres SE $\frac{1}{4}$ SE $\frac{1}{4}$
Section 23
T. 8 S., R. 40 E., W.M.


This certificate describes that portion of the water right confirmed by the prior
certificate recorded at page 4128, Volume 5, State Record of Water Right Certifi-
cates, NOT modified by the provisions of an order of the Water Resources Director
entered on August 5, 1980, approving transfer application No. 4498.

The issuance of this superseding certificate does not confirm the status of the
water right in reference to ORS 540.610.

And said right shall be subject to all other conditions and limitations contained in said decree.
The right to the use of the water for the purposes aforesaid is restricted to the lands or place of use herein
described.

WITNESS the signature of the Water Resources Director, affixed

this date October 28, 1980.


Deputy Water Resources Director

STATE OF OREGON

COUNTY OF BAKER

CERTIFICATE OF WATER RIGHT

This Is to Certify, That S. W. EDENS

of Baker, State of Oregon 97814, has
a right to the use of the waters of
Powder River

a tributary of Snake River for the purpose of
irrigation of 12.0 acres

and that said right has been confirmed by decree of the Circuit Court of the State of Oregon for
Baker County, and the said decree entered of record at Salem, in the Order Record of
the WATER RESOURCES DIRECTOR, in Volume 6, at page 291; that the priority of the right
thereby confirmed dates from 1903;

that the amount of water to which such right is entitled, for the purposes aforesaid, is limited to an
amount actually beneficially used for said purposes, and shall not exceed 1/40 cubic foot per
second per acre.

The point of diversion is located in the SW $\frac{1}{4}$ NW $\frac{1}{4}$, Section 9, T. 9 S., R. 40 E., W.M.:
Cranston-Higbee Ditch: South 2 degrees 15 minutes East, 2630 feet from NW
Corner, Section 9.

A description of the place of use under the right, and to which such right is appurtenant, is as
follows:

12.0 acres NE $\frac{1}{4}$ NW $\frac{1}{4}$
Section 23
T. 8 S., R. 40 E., W.M.

This certificate describes that portion of the water right confirmed by the prior
certificate recorded at page 4123, Volume 5, State Record of Water Right
Certificates, NOT modified by the provisions of an order of the Water Resources
Director entered on August 5, 1980, approving transfer application No. 4498.

The issuance of this superseding certificate does not confirm the status of the
water right in reference to ORS 540.610.

And said right shall be subject to all other conditions and limitations contained in said decree.
The right to the use of the water for the purposes aforesaid is restricted to the lands or place of use herein
described.

WITNESS the signature of the Water Resources Director, affixed

this date October 28, 1980.


Deputy Water Resources Director



STATE OF OREGON

INTEROFFICE MEMO

TO: TRANSFERS, WATER RIGHTS DIVISION

DATE: MAY 21, 1980

FROM: ** V. Kent Searles, W.M.

RECEIVED

MAY 23 1980

SUBJECT: WATER RIGHT TRANSFER APPLICATION NO. 4498

WATER RESOURCES DEPT
SALEM, OREGON

IN THE NAME OF Glen E. True

In my opinion the proposed change in POD from Powder River
MAY BE MADE WITHOUT INJURY WOULD RESULT IN INJURY* to an existing water right.

Headgate notices HAVE HAVE NOT been issued for diversion from the sources which serves this right.

If for change in point of diversion, is there any intervening point of diversion between the authorized and the proposed points of diversion? YES
(yes or no)

In my opinion, the order approving the subject transfer application should include the following in regard to the appropriator installing suitable measuring devices in the diversion works:

- (1) PRIOR to the diverting of water at the new point of diversion . . .
- C (2) When in the judgment of the watermaster it becomes necessary . . .

* The approval of this transfer application would result in injury to other water rights because _____

** V. Kent Searles
Watermaster's signature or initials

Name and Postoffice Address of Appropriator	Date of Relative Priority	Amount Cubic Feet Per Second	Number Acres	Use	Name of Ditch	Stream	Description of Land or Place of Use
4121 Ebell, Chas. Baker, Oregon. (Finding #85.) <i>Baker Co.</i>	1891		92	Irrigation	Ebell #1	Sutton Creek	20 acres in SE ₁ NW ₄ 40 acres in NE ₄ SW ₄ 32 acres in SE ₄ SW ₄ Section 24 T. 10 S. R. 40 E.W.M.
	1872		114.5	Irrigation	#2,3,4,5	E. Sutton Creek	25 acres in SE ₄ SE ₄ Section 19 15 acres in NW ₄ SE ₄ 25 acres in NE ₄ SE ₄ 25.5 acres in SE ₄ NE ₄ 24 acres in NE ₄ NE ₄ Section 30 T. 10 S. R. 41 E.W.M.
4122 Ebell, George Baker, Oregon <i>See Supreme Court Judgment on mandate dated 7-28-31 see in watermaster file B-556. Powder River Frank Ebell vs City of Baker</i>	1863 1865 1874 1880 1881		30 10 34.5 80 65	Irrigation	Ebell	Goodrich Creek	5.5 acres in NE ₄ SW ₄ 28 acres in SW ₄ SW ₄ 31 acres in SE ₄ SW ₄ 40 acres in NE ₄ SE ₄ 40 acres in NW ₄ SE ₄ 28 acres in SW ₄ SE ₄ 12 acres in SE ₄ SE ₄ Section 31 T. 8 S. R. 39 E.W.M. 9 acres in SW ₄ SE ₄ 26 acres in SE ₄ SE ₄ Section 36 T. 8 S. R. 38 E.W.M.
	1884		15	Irrigation	Mill Creek Ditch	Mill Creek	15 acres in SE ₄ SE ₄ Section 31 T. 8 S. R. 39 E.W.M.
4123 Edens, S. W. Baker, Oregon <i>Baker Co.</i>	1903 <i>T-7798 & P.O. (1)</i>		✓ 160	Irrigation	Cranston Higbee	Powder	40 acres in NE ₄ NW ₄ 40 acres in NW ₄ NW ₄ 40 acres in SW ₄ NW ₄ 40 acres in SE ₄ NW ₄ Section 23 T. 8 S. R. 40 E.W.M. 381
4124 Edmiston, J. L. Sumpter, Oregon <i>Baker Co.</i>	May 1908		70	Irrigation	Edmiston	Deer Creek	30 acres in NW ₄ SE ₄ 40 acres in SW ₄ SE ₄ Section 8 T. 10 S. R. 38 E.W.M.
4125 Eilertson, Eilert Haines, Oregon (Finding #14) <i>Baker Co.</i>	1905 1901		16 15	Irrigation	Eilertson Camp Homestead Creek		2 acres in NW ₄ SW ₄ 1 acre in SW ₄ SW ₄ 6 acres in SW ₄ NW ₄ 12 acres in NW ₄ SW ₄ 10 acres in SW ₄ SW ₄ Section 18 T. 8 S. R. 38 E.W.M.
	1900	5		Mining & Storage	EilertsonRock Ditch & Reservoir	Rock Creek and Rock Creek Lake	100 ac. ft.
4126 Elliott, Andrew Sumpter, Oregon <i>Baker Co.</i>	1896			Mining	Andrew Elliott	McCullough Fork	Place of use: NW ₄ NW ₄ Section 2 T. 9 S. R. 36 E.W.M.
4127 Elliott, Wm. A. Baker, Oregon (Findings #32 to 81 inc) <i>Baker Co.</i>	April 1872		✓ 160	Irrigation	Andrew Elliott	Powder	40 acres in NE ₄ NW ₄ 40 acres in NW ₄ NW ₄ 40 acres in SE ₄ NW ₄ Section 7 T. 8 S. R. 40 E.W.M. 40 acres in NE ₄ NE ₄ Section 12 T. 8 S. R. 39 E.W.M.
4128 Emele, W. D. Baker, Oregon (Amanda C. Moore Successor in interest) (Findings #32 & 48) <i>Baker Co.</i>	1899 <i>T-4498 & P.O. (1)</i>		✓ 160	Irrigation	Baldock Slough Cranston Higbee	Powder	40 acres in NE ₄ SE ₄ 40 acres in NW ₄ SE ₄ 40 acres in SW ₄ SE ₄ 40 acres in SE ₄ SE ₄ Section 23 T. 8 S. R. 40 E.W.M.