

# Application for Groundwater Registration Modification

## Part 1 of 4 – Minimum Requirements Checklist



Oregon Water Resources Department  
725 Summer Street NE, Suite A  
Salem, Oregon 97301-1266  
(503) 986-0900  
[www.oregon.gov/OWRD](http://www.oregon.gov/OWRD)

**This Groundwater Registration Modification application will be returned if Parts 1 through 4 and all required attachments are not completed and included.**

For questions, please call (503) 986-0900, and ask for Transfer Section.

Received by OWRD

OCT 22 2025

Salem, OR

### Check all included with this application (N/A = Not Applicable)

- ☒ Part 1 – Completed Minimum Requirements Checklist.
- ☒ Part 2 – Completed Application Map Checklist.
- ☒ Part 3 – Completed Applicant Information and Signature.
- ☒ Part 4 – Completed Groundwater Registration Modification Application – Groundwater Registration Information. (Only one Groundwater registration per application, unless the Groundwater registrations to be modified are layered).
- ☒ Completed Groundwater Registration Modification Application Map (Does not have to be prepared by a Certified Water Right Examiner).
- ☒ **Application Fee** - payable by check to the Oregon Water Resources Department, the online fee calculator is located:  
[https://apps.wrd.state.or.us/apps/wr/wr\\_transfer\\_calculator/groundwater\\_modification.aspx](https://apps.wrd.state.or.us/apps/wr/wr_transfer_calculator/groundwater_modification.aspx)

### Attachments:

- ☒ ☐ N/A Request for Assignment Form and statutory fee. This form needs to be completed if the applicant owns the land to which the registration is appurtenant and is **not** the registration certificate holder of record. The Request for Assignment Form is available at <https://www.oregon.gov/OWRD/Forms/Pages/default.aspx>.  
Assignment is not needed for any person or entity who can demonstrate authorization to request recognition of a modification (e.g. legal representative, power of attorney, agent, etc.) **or** the applicant is named on the certificate of registration, or has been assigned to the certificate of registration.
- ☒ ☐ N/A Oregon Water Resources Department's Land Use Information Form with approval and signature from each local land use authority in which water is to be diverted, conveyed, and/or used. Not required if water is to be diverted, conveyed, and/or used only on federal lands or if **all** of the following apply: a) a change in place of use only, b) no structural changes, c) the use of water is for irrigation only, and d) the use is located within an irrigation district or an exclusive farm use zone.
- ☒ ☐ N/A Water Well Report/Well Log for changes in point(s) of appropriation (well(s)) or additional point(s) of appropriation.

### (For Staff Use Only)

#### WE ARE RETURNING YOUR APPLICATION FOR THE FOLLOWING REASON(S):

- ☐ Application fee not enclosed/insufficient
- ☐ Map not included or incomplete
- ☐ Land Use Form not enclosed or incomplete
- ☐ Additional signature(s) required
- ☐ Part \_\_\_\_\_ is incomplete

Other/Explanation \_\_\_\_\_

Staff: \_\_\_\_\_ 503- \_\_\_\_\_ Date: \_\_\_\_/\_\_\_\_/\_\_\_\_



## Part 2 of 4 – Groundwater Registration Modification Map Checklist

**Your Groundwater Registration Modification application will be returned if any of the map requirements listed below are not met.**

**Please be sure that the map you submit includes all the items listed below and meets the requirements of OAR 690-380-3100, however, the map does not have to be prepared by a Certified Water Right Examiner. Check all boxes that apply.**

- ☒ Permanent quality printed with dark ink on good quality paper.
- ☒ The size of the map can be 8½ x 11 inches, 8½ x 14 inches, 11 x 17 inches, or up to 30 x 30 inches. For 30 x 30 inch maps, one extra copy is required.
- ☒ A north arrow, a legend, and scale.
- ☒ The scale of the map must be: 1 inch = 400 feet, 1 inch = 1,320 feet, the scale of the county assessor map if the scale is not smaller than 1 inch = 1,320 feet, or a scale that has been pre-approved by the Department.
- ☒ Township, Range, Section, ¼ ¼, DLC, Government Lot, and other recognized public land survey lines.
- ☒ Tax lot boundaries (property lines) are required. Tax lot numbers are recommended.
- ☒ Major physical features including rivers and creeks showing direction of flow, lakes and reservoirs, roads and railroads.
- ☒ Major water delivery system features from the point(s) of appropriation such as main pipelines, canals, and ditches.
- ☒ Existing place of use that includes hachuring, priority date, and use including number of acres in each quarter-quarter section, government lot, or in each quarter-quarter section as projected within government lots, donation land claims, or other recognized public land survey subdivisions. If less than the entirety of the registration is being changed, a separate hachuring is needed for the portion of the registration left unchanged.
- ☒ ☐ N/A If you are proposing a modification in place of use, show the proposed place of use with hachuring including priority date and use including number of acres in each quarter-quarter section, government lot, or in each quarter-quarter section as projected within government lots, donation land claims, or other recognized public land survey subdivisions.
- ☒ Existing point(s) of appropriation with distance and bearing or coordinates from a recognized survey corner.
- ☒ ☐ N/A If you are proposing a modification in point(s) of appropriation, show the proposed location and label it clearly with distance and bearing or coordinates. If GPS coordinates are used, latitude-longitude coordinates may be expressed as either degrees-minutes-seconds with at least one digit after the decimal (example – 42°32'15.5") or degrees-decimal with five or more digits after the decimal (example – 42.53764°).

Received by OWRD

OCT 22 2025

Salem, OR



## Part 3 of 4 – Applicant Information and Signature

### Applicant Information

APPLICANT/BUSINESS NAME <b>Mariah &amp; John DeRosier</b>			PHONE NO. <b>(805) 489-3428</b>	ADDITIONAL CONTACT NO.
ADDRESS <b>93780 River Rd.</b>			FAX NO.	
CITY <b>Junction City</b>	STATE <b>OR</b>	ZIP <b>97448</b>	E-MAIL <b>sunnysideupmama@gmail.com</b>	
BY PROVIDING AN E-MAIL ADDRESS, CONSENT IS GIVEN TO RECEIVE ALL CORRESPONDENCE FROM THE DEPARTMENT ELECTRONICALLY. COPIES OF THE FINAL ORDER DOCUMENTS WILL ALSO BE MAILED.				

### Agent Information – The agent is authorized to represent the applicant in all matters relating to this application

APPLICANT/BUSINESS NAME <b>Will McGill Surveying, LLC</b>			PHONE NO. <b>(503) 931-0210</b>	ADDITIONAL CONTACT NO. <b>(503) 510-3026</b>
ADDRESS <b>15333 Pletzer Rd. SE</b>			FAX NO.	
CITY <b>Turner</b>	STATE <b>OR</b>	ZIP <b>97392</b>	E-MAIL <b>willmcgill.surveying@gmail.com</b>	
BY PROVIDING AN E-MAIL ADDRESS, CONSENT IS GIVEN TO RECEIVE ALL CORRESPONDENCE FROM THE DEPARTMENT ELECTRONICALLY. COPIES OF THE FINAL ORDER DOCUMENTS WILL ALSO BE MAILED.				

Explain in your own words what you propose to accomplish with this modification; and why:  
*It is proposed to move a portion of GR 2307 to better fit where crops are grown on the property and authorize an additional existing well.*

☐ Check this box if this project is fully or partially funded by the American Recovery and Reinvestment Act. (Federal stimulus dollars)


(Check one box)

- ☒ By signing this application, I (we) understand that, upon receipt of the draft preliminary determination and prior to Department approval of the Groundwater modification, I (we) will be required to provide landownership information and evidence that I am authorized to pursue the modification as identified in OAR 690-382-0400(16)(a); **OR**
- ☐ I (we) affirm the applicant is a municipality as defined in ORS 540.510(3)(b) and that the right is in the name of the municipality or a predecessor; **OR**
- ☐ I (we) affirm that the applicant is an entity with the authority to condemn property and is acquiring the property to which the Groundwater registration proposed for modification is appurtenant by condemnation and have attached supporting documentation.

I understand that prior to Department approval of the groundwater registration modification, I may be required to submit payment to the Department for publication of a notice in a newspaper with general circulation in the area where the groundwater registration is located, once per week for two consecutive weeks. If more than one qualifying newspaper is available, I suggest publishing the notice in the following paper: Eugene Weekly.

I (we) affirm that the information contained in this application is true and accurate.

  
Applicant Signature

  
Applicant Signature

John DeRosier  
Print Name (and Title if applicable)

Mariah DeRosier  
Print Name (and Title if applicable)

10/7/25  
Date

10/7/25  
Date

Is the applicant the sole owner of the land on which the Groundwater registration modification or portion thereof, is located? ☒ Yes ☐ No If NO, include signatures of all deeded landowners (and mailing and/or e-mail addresses if different than the applicant's) or attach affidavits of consent (and mailing and/or e-mail addresses) from all landowners or individuals/entities to which the Groundwater registration has been conveyed.

Received by OWRD  
OCT 22 2025  
Salem, OR


**Check the appropriate box, if applicable:**

- ☐ Check here if the Groundwater registration proposed for modification is or will be located within or served by an irrigation or other water district.

IRRIGATION DISTRICT NAME	ADDRESS	
CITY	STATE	ZIP

- ☐ Check here if water for the Groundwater registration is supplied under a water service agreement or other contract with a federal agency or other entity.

ENTITY NAME	ADDRESS	
CITY	STATE	ZIP



To meet State Land Use Consistency Requirements, you must list all local governments (each county, city, municipal corporation, or tribal government) within whose jurisdiction water will be diverted, conveyed or used.

ENTITY NAME <b>Lane County</b>	ADDRESS <b>3050 N Delta Hwy.</b>	
CITY <b>Eugene</b>	STATE <b>OR</b>	ZIP <b>97408</b>

ENTITY NAME	ADDRESS	
CITY	STATE	ZIP

Received by OWRD

OCT 22 2025

Salem, OR



## Part 4 of 4 – Groundwater Registration Information

Please use a separate Part 4 for each registration being modified. See instructions on page 5, to copy and paste additional Part 4s, or to add additional rows to tables within the form.

### Groundwater Registration # GR-2307 (Certificate # GR-2200)

**Table 1. Location of Authorized and Proposed Point(s) of Appropriation (POA)**

(Note: If the POA name is not specified in the registration, assign it a name or number here.)

POA Name or Number	Is this POA Authorized by the registration or is it Proposed?	OWRD Well Log ID# (or Well ID Tag # L-___)	Twp	Rng	Sec	¼ ¼	Tax Lot, DLC or Gov't Lot	Measured Distances (from a recognized survey corner)
Well 1	<input checked="" type="checkbox"/> Authorized <input type="checkbox"/> Proposed	LANE 7738	16 S	4 W	4	SW NE	1300	1800' S and 1700' W from NE corner, section 4
Well 2	<input type="checkbox"/> Authorized <input checked="" type="checkbox"/> Proposed	LANE 7726	16 S	4 W	4	SW NE	1300	1970' S and 1735' W from NE corner, section 4
	<input type="checkbox"/> Authorized <input type="checkbox"/> Proposed							
	<input type="checkbox"/> Authorized <input type="checkbox"/> Proposed							

Check all type(s) of modifications(s) proposed below (modification "CODES" are provided in parentheses):

- ☒ Place of Use (POU)  
☐ Character of Use (USE)

☐ Point of Appropriation (well) (POA)  
☒ Additional Point of Appropriation (APOA)

Will all of the proposed changes affect the entire Groundwater registration?

- ☐ Yes

Complete only the proposed ("to" lands) section of Table 2 on the next page. Use the "CODES" listed above to describe the proposed changes.
- ☒ No

Complete all of Table 2 to describe the portion of the registration to be changed.

Received by OWRD  
OCT 22 2025  
Salem, OR

Please use and attach additional pages of Table 2 as needed.  
See page 5 for instructions.

Do you have questions about how to fill-out the tables?  
Contact the Department at 503-986-0900 and ask for Transfer Staff.

**Table 2. Description of Modifications to Registration GR-2307 (Certificate # GR-2200)**

List only the part of the registration that will be modified. For the acreage in each ¼ ¼, list the modification proposed. If more than one modification, specify the acreage associated with each modification. If more than one POA, specify the acreage associated with each POA.

AUTHORIZED (the "from" or "off" lands) The listing that appears in the registration BEFORE PROPOSED CHANGES List only that part or portion of the groundwater registration that will be changed.										Proposed Changes (see "CODES" from previous page)	PROPOSED (the "to" or "on" lands) The listing as it would appear AFTER PROPOSED CHANGES are made.									
Twp	Rng	Sec	¼ ¼	Tax Lot	Gvt Lot or DLC	Acres	Type of USE listed on Certificate	POA(s) (name or number from Table 1)	Priority Date		Twp	Rng	Sec	¼ ¼	Tax Lot	Gvt Lot or DLC	Acres	New Type of USE	POA(s) to be used (from Table 1)	Priority Date
16 S	4 W	4	SW NE	1300		20.0	Irrigation	Well 1	1949	APOA	16 S	4 W	4	SW NE	1300		13.5	Irrigation	Well 1,2	1949
										POU/APOA	16 S	4 W	4	SW NE	1400		6.5	Irrigation	Well 1,2	1949
TOTAL ACRES						20.0					TOTAL ACRES						20.0			

Additional remarks: \_\_\_\_\_.

Received by OWRD  
OCT 22 2025  
Salem, OR



**Groundwater Registration # GR-2307 (Certificate # GR-2200)**

**For a modification in place of use or character of use:**

**Are there other water right certificates, water use permits, or Groundwater registrations associated with the "from" or "to" lands?** ☐ Yes ☒ No

If YES, list the other certificate, water use permit, or other Groundwater registration numbers:

Pursuant to OAR 690-382-0200, any "layered" water use, such as an irrigation right that is supplemental to a primary irrigation right proposed for transfer, must be concurrently transferred with the registration or be cancelled. Any change to a water right must be filed separately in a transfer application. Any change to a water use permit must be filed separately with a permit amendment. Any modification to a Groundwater registration on the "to" lands must be filed separately with a Groundwater registration modification.

**For modifications in point(s) of appropriation (well(s) or additional point(s) of appropriation:**

- ☒ Well log(s) are attached for each well that are clearly labeled and associated with the corresponding well(s) in Table 1 above and on the accompanying application map.

(Tip: You may search for well logs on the Department's web page at:

[http://apps.wrd.state.or.us/apps/gw/well\\_log/](http://apps.wrd.state.or.us/apps/gw/well_log/))

Received by OWRD

OCT 22 2025

Salem, OR

**AND/OR**

- ☐ Describe the construction of the authorized and proposed well(s) in Table 3 for any wells that do not have a well log. For *proposed wells not yet constructed or built*, provide "a best estimate" for each requested information element in the table. The Department recommends you consult a licensed well driller, geologist, or certified water right examiner to assist with assembling the information necessary to complete Table 3.

**Table 3. Construction of Point(s) of Appropriation**

Any well(s) in this listing must be clearly tied to corresponding well(s) described in Table 1 and shown on the accompanying application map. Failure to provide adequate information is likely to delay the processing of your modification application until it is received. The information is necessary for the department to assess whether the proposed well(s) will access the same source aquifer as the authorized point(s) of appropriation (POA). The Department is prohibited by law from approving POA changes that do not access the same source aquifer.

Proposed or Authorized POA Name or Number	Is well already built? (Yes or No)	If an existing well, OWRD Well ID Tag No. L-____	Total well depth	Casing Diameter	Casing Intervals (feet)	Seal depth(s) (intervals)	Perforated or screened intervals (in feet)	Static water level of completed well (in feet)	Source aquifer (sand, gravel, basalt, etc.)	Well - specific rate (cfs or gpm). If less than full rate of water right

STATE ENGINEER  
Salem, Oregon

LANE  
7738

# Well Record

Well 1

STATE WELL NO. 16/14W-4G  
COUNTY LANE  
APPLICATION NO. GR-2307

OWNER: Arne Elbær

MAILING

ADDRESS: 1496 River Rd.


LOCATION OF WELL: Owner's No.

CITY AND

STATE: Junction City, Oregon

SW  $\frac{1}{4}$  NE  $\frac{1}{4}$  Sec. 4 T. 16 N. 4 E. S. R. W., W.M.

Bearing and distance from section or subdivision  
corner 1800' S. and 1700' W.



Altitude at well

TYPE OF WELL: Driven Date Constructed 1949

Depth drilled 32 Depth cased 32

Section

## CASING RECORD:

4-inch

## FINISH:

Slotted and blown from 29 to 32

## AQUIFERS:

## WATER LEVEL:

12-feet

PUMPING EQUIPMENT: Type G.E. Centrifugal H.P. 5  
Capacity 200 G.P.M.

## WELL TESTS:

Drawdown ft. after hours G.P.M.  
Drawdown ft. after hours G.P.M.

USE OF WATER Irrigation Temp. °F. 19  
SOURCE OF INFORMATION GR-2200

DRILLER or DIGGER

## ADDITIONAL DATA:

Log Water Level Measurements Chemical Analysis Aquifer Test

## REMARKS:

Received by OWRD

OCT 22 2025

Salem, OR



## NOTICE TO WATER WELL CONTRACTOR

The original and first copy  
of this report are to be  
filed with the

STATE ENGINEER, SALEM, OREGON 97310  
within 30 days from the date  
of well completion.

WATER WELL REPORT ENGINEER  
STATE OF OREGON, LEM OREGON  
(Please type or print)

State Well No. 16/4W-4  
State Permit No.

## (1) OWNER:

Name Lloyd Sharples  
Address 15000 Pioneer Road  
Gravette City, Oregon

## (2) LOCATION OF WELL:

County Lane Driller's well number  
1/4 Section 4 T. 16S R. 4W W.M.  
Bearing and distance from section or subdivision corner

## (3) TYPE OF WORK (check):

Well ☒ Deepening ☐ Reconditioning ☐ Abandon ☐  
andonment, describe material and procedure in Item 12.

## (4) PROPOSED USE (check):

Domestic ☐ Industrial ☐ Municipal ☐ Rotary ☐ Driven ☐  
Irrigation ☒ Test Well ☐ Other ☐ Cable ☒ Jetted ☐  
Dug ☐ Bored ☐

## (5) TYPE OF WELL:

## (6) CASING INSTALLED:

Threaded ☐ Welded ☒

" Diam. from \_\_\_\_\_ ft. to \_\_\_\_\_ ft. Gage \_\_\_\_\_  
8" Diam. from ±1'2" ft. to 78'6" ft. Gage 250  
" Diam. from \_\_\_\_\_ ft. to \_\_\_\_\_ ft. Gage \_\_\_\_\_

## (7) PERFORATIONS:

Perforated? ☒ Yes ☐ No

Type of perforator used Mills  
Size of perforations 1/4 in. by 2 1/2 in.  
\_\_\_\_\_ perforations from \_\_\_\_\_ ft. to \_\_\_\_\_ ft.  
240 perforations from 18 ft. to 75 ft.  
\_\_\_\_\_ perforations from \_\_\_\_\_ ft. to \_\_\_\_\_ ft.  
\_\_\_\_\_ perforations from \_\_\_\_\_ ft. to \_\_\_\_\_ ft.

## (8) SCREENS:

Well screen installed? ☐ Yes ☒ No

Manufacturer's Name \_\_\_\_\_ Model No. \_\_\_\_\_  
Slot size \_\_\_\_\_ Set from \_\_\_\_\_ ft. to \_\_\_\_\_ ft.  
Diam. \_\_\_\_\_ Slot size \_\_\_\_\_ Set from \_\_\_\_\_ ft. to \_\_\_\_\_ ft.

## (9) CONSTRUCTION:

Well seal—Material used in seal Clay & bentonite  
Depth of seal 18 ft. Was a packer used? NO  
Diameter of well bore to bottom of seal 11 in.  
Were any loose strata cemented off? ☐ Yes ☒ No Depth \_\_\_\_\_  
Was a drive shoe used? ☒ Yes ☐ No  
Was well gravel packed? ☐ Yes ☒ No Size of gravel: \_\_\_\_\_  
Gravel placed from \_\_\_\_\_ ft. to \_\_\_\_\_ ft.  
Did any strata contain unusable water? ☐ Yes ☒ No  
Type of water? \_\_\_\_\_ depth of strata \_\_\_\_\_  
Method of sealing strata off \_\_\_\_\_

## (10) WATER LEVELS:

Static level 16 ft. below land surface Date 11/11/66  
Artesian pressure \_\_\_\_\_ lbs. per square inch Date \_\_\_\_\_

## (11) WELL TESTS:

Drawdown is amount water level is  
lowered below static level

Was a pump test made? ☒ Yes ☐ No If yes, by whom?  
Yield: \_\_\_\_\_ gal./min. with \_\_\_\_\_ ft. drawdown after \_\_\_\_\_ hrs.  
400 GPM STATIC 10' drawdown to 17' 2"  
2-22-67  
Bailer test \_\_\_\_\_ gal./min. with \_\_\_\_\_ ft. drawdown after \_\_\_\_\_ hrs.  
Artesian flow \_\_\_\_\_ g.p.m. Date \_\_\_\_\_  
Temperature of water \_\_\_\_\_ Was a chemical analysis made? ☐ Yes ☐ No

## (12) WELL LOG:

Diameter of well below casing 8"

Depth drilled 87 ft. Depth of completed well 79 ft.

Formation: Describe by color, character, size of material and structure, and  
show thickness of aquifers and the kind and nature of the material in each  
stratum penetrated, with at least one entry for each change of formation.

MATERIAL	FROM	TO
soil & sandy clay	0	12
sand & gravel—tight	12	17
sand w/ little gravel	17	18'6"
sand & gravel	18'6"	22
clean sand & gravel	22	33
sand & gravel w/ clay	33	43'6"
sandy clay some gravel	43'6"	51
sand, gravel, some clay	51	54
blue green sandy clay	54	69
coarse blue sand	69	84
tan clay—some sand	84	87

Work started 11-4 1966 Completed 11-11 1966  
Date well drilling machine moved off of well 11-11 1966

## (13) PUMP:

Manufacturer's Name \_\_\_\_\_  
Type: \_\_\_\_\_

## Water Well Contractor's Certification:

This well was drilled under my jurisdiction and this report is  
true to the best of my knowledge and belief.

NAME \_\_\_\_\_  
(Person, firm or corporation) (Type or print)

Address \_\_\_\_\_

Drilling Machine Operator's License No. 286

[Signed] Mark W. Christman  
(Water Well Contractor)

Contractor's License No. 97 Date 2-23 1967


(USE ADDITIONAL SHEETS IF NECESSARY)

14754 -



# Land Use Information Form

Received by OWRD OREGON  
OCT 22 2025  
Salem, OR



Oregon Water Resources Department  
725 Summer Street NE, Suite A  
Salem, Oregon 97301-1266  
(503) 986-0900  
[www.oregon.gov/OWRD](http://www.oregon.gov/OWRD)

## NOTE TO APPLICANTS

In order for your application to be processed by the Oregon Water Resources Department (OWRD), this Land Use Information Form must be completed by a local government planning official in the jurisdiction(s) where your water right will be diverted, conveyed, used, and developed. The planning official may choose to complete the form while you wait or return the "Receipt Acknowledging Request for Land Use Information" to you. Applications received by OWRD without the Land Use Information Form, or the signed receipt, will be returned to you. **IMPORTANT:** Please note that while OWRD can accept a signed receipt as part of intake for an application for a new permit to use or store water, a completed Land Use Information Form is required for OWRD's acceptance of all other applications. Please be aware that your application cannot be approved without land use approval.

This form is NOT required if:

- 1) Water is to be diverted, conveyed, and used on federal lands only; **OR**
- 2) The application is for a water right transfer, allocation of conserved water, exchange, permit amendment, or ground water registration modification, and all of the following apply:
  - a. The existing and proposed water use is located entirely within lands zoned for exclusive farm-use or within an irrigation district;
  - b. The application involves a change in place of use only;
  - c. The change does not involve the placement or modification of structures, including but not limited to water diversion, impoundment, distribution facilities, water wells and well houses; and
  - d. The application involves irrigation water uses only.

## NOTE TO LOCAL GOVERNMENTS

The person presenting the attached Land Use Information Form is applying for a new water right or modifying an existing water right. The Oregon Water Resources Department (OWRD) requires applicants to obtain land use information to ensure the water right does not result in land uses that are incompatible with your comprehensive plan. Please complete the form and return it to the applicant for inclusion in their application. **NOTE:** For new water right applications only, if you are unable to complete this form while the applicant waits, you may complete the "Receipt Acknowledging Request for Land Use Information" and return it to the applicant.

You will receive notice via OWRD's weekly Public Notice once the applicant formally submits their request to OWRD. The notice will give more information about OWRD's water right process and provide additional comment opportunities. If you previously only completed the receipt for an application for a new permit to use or store water, you will have 30 days from the Public Notice date to complete the Land Use Information Form and return it to OWRD. Your attention to this request for information is greatly appreciated. If you have questions concerning this form, please contact OWRD's Customer Service Group at 503-986-0900 or [WRD\\_DL\\_customerservice@water.oregon.gov](mailto:WRD_DL_customerservice@water.oregon.gov).



**This page intentionally left blank.**

Received by OWRD

OCT 22 2025

Salem, OR


# Land Use Information Form

Received by OWRD

OCT 22 2025

Salem, OR

OREGON



Oregon Water Resources Department

725 Summer Street NE, Suite A

Salem, Oregon 97301-1266

(503) 986-0900

www.oregon.gov/OWRD

NAME Mariah & John DeRosier				PHONE (805) 489-3428	
MAILING ADDRESS 93780 River Rd.					
CITY Junction City		STATE OR	ZIP 97448	EMAIL sunnysideupmama@gmail.com	

## A. Land and Location

Please include the following information for all tax lots where water will be diverted (taken from its source), conveyed (transported), and/or used or developed. Applicants for municipal use, or irrigation uses within irrigation districts, may substitute existing and proposed service-area boundaries for the tax-lot information requested below.

Township	Range	Section	¼ ¼	Tax Lot #	Plan Designation (e.g., Rural Residential/RR-5)	Water to be:			Proposed Land Use:
16S	4W	4	SWNE	1300	EFU	<input checked="" type="checkbox"/> Diverted	<input type="checkbox"/> Conveyed	<input checked="" type="checkbox"/> Used	farming
16S	4W	4	SWNE	1400	EFU	<input type="checkbox"/> Diverted	<input type="checkbox"/> Conveyed	<input checked="" type="checkbox"/> Used	farming
						<input type="checkbox"/> Diverted	<input type="checkbox"/> Conveyed	<input type="checkbox"/> Used	
						<input type="checkbox"/> Diverted	<input type="checkbox"/> Conveyed	<input type="checkbox"/> Used	

List all counties and cities where water is proposed to be diverted, conveyed, and/or used or developed:

Lane
------

**NOTE:** A separate Land Use Information Form must be completed and submitted for each county and city, as applicable.

## B. Description of Proposed Use

Type of application to be filed with the Oregon Water Resources Department:

- ☐ Permit to Use or Store Water   
 ☐ Water Right Transfer   
 ☒ Permit Amendment or Ground Water Registration Modification  
☐ Limited Water Use License   
 ☐ Exchange of Water   
 ☐ Allocation of Conserved Water

Source of water:    ☐ Reservoir/Pond    ☒ Ground Water    ☐ Surface Water (name) \_\_\_\_\_

Estimated quantity of water needed: 200    ☐ cubic feet per second    ☒ gallons per minute    ☐ acre-feet

Intended use of water:    ☒ Irrigation    ☐ Commercial    ☐ Industrial    ☐ Domestic for \_\_\_\_\_ household(s)  
☐ Municipal    ☐ Quasi-Municipal    ☐ Instream    ☐ Other \_\_\_\_\_

Briefly describe:

It is proposed to move a portion of GR 2307 to better fit where crops are grown and simultaneously authorize existing well LANE 7726 as an additional point of appropriation.
---

**Note to applicant:** For new water right applications only, if the Land Use Information Form cannot be completed while you wait, please have a local government representative sign the receipt on the bottom of page 4 and include it with the application filed with the Oregon Water Resources Department.

See Page 4 →



## For Local Government Use Only

The following section must be completed by a planning official from each county and city listed unless the project will be located entirely within the city limits. In that case, only the city planning agency must complete this form. This deals only with the local land use plan. Do not include approval for activities such as building or grading permits.

### Please check the appropriate box below and provide the requested information

- ☒ Land uses to be served by the proposed water use(s), including proposed construction, are allowed outright or are not regulated by your comprehensive plan. Cite applicable ordinance section(s): LC 16.212(3) 1-1.1
- ☐ Land uses to be served by the proposed water use(s), including proposed construction, involve discretionary land-use approvals as listed in the table below. (Please attach documentation of applicable land-use approvals which have already been obtained. Record of Action/land-use decision and accompanying findings are sufficient.) **If approvals have been obtained but all appeal periods have not ended, check "Being Pursued."**

Type of Land-Use Approval Needed (e.g., plan amendments, rezones, conditional-use permits, etc.)	Cite Most Significant, Applicable Plan Policies & Ordinance Section References	Land-Use Approval:	
		<input type="checkbox"/> Obtained <input type="checkbox"/> Denied	<input type="checkbox"/> Being Pursued <input type="checkbox"/> Not Being Pursued
		<input type="checkbox"/> Obtained <input type="checkbox"/> Denied	<input type="checkbox"/> Being Pursued <input type="checkbox"/> Not Being Pursued
		<input type="checkbox"/> Obtained <input type="checkbox"/> Denied	<input type="checkbox"/> Being Pursued <input type="checkbox"/> Not Being Pursued
		<input type="checkbox"/> Obtained <input type="checkbox"/> Denied	<input type="checkbox"/> Being Pursued <input type="checkbox"/> Not Being Pursued

Local governments are invited to express special land use concerns or make recommendations to the Oregon Water Resources Department regarding this proposed use of water in the box below or on a separate sheet.

Name: Ameyne Anderson Title: Technician  
Signature: [Signature] Date: 10/21/25  
Governmental Entity: LANE COUNTY Phone: 541-682-4702

### Receipt Acknowledging Request for Land Use Information

#### Note to Local Government Representative:

Please complete this form and return it to the applicant. **For new water right applications only**, if you are unable to complete this form while the applicant waits, you may complete this receipt and return it to the applicant. If you sign the receipt, you will have 30 days from the date of OWRD's Public Notice of the application to submit the completed Land Use Information Form to Oregon Water Resources Department. Please note while OWRD can accept a signed receipt as part of intake for an application for a new permit to use or store water, a completed Land Use Information Form is required for all other applications.

Applicant Name: \_\_\_\_\_  
Staff Name: \_\_\_\_\_ Title: OCT 22 2025  
Staff Signature: \_\_\_\_\_ Date: Salem, OR  
Governmental Entity: \_\_\_\_\_ Phone: \_\_\_\_\_