

# Application for Permanent Water Right Transfer



Oregon Water Resources Department  
725 Summer Street NE, Suite A  
Salem, Oregon 97301-1266  
(503) 986-0900  
www.oregon.gov/OWRD

## Part 1 of 4 – Minimum Requirements Checklist

**This transfer application will be returned if Parts 1 through 4 and all required attachments are not completed and included.**

For questions, please call (503) 986-0900, and ask for Transfer Section.

Check all items included with this application. (N/A = Not Applicable)

- ☒ Part 1 – Completed Minimum Requirements Checklist.
- ☒ Part 2 – Completed Transfer Application Map Checklist.
- ☒ Part 3 – Completed Applicant Information and Signature.
- ☒ Part 4 – Information about Water Rights to be Transferred: **How many water rights are to be transferred? 1 List them here: Cert. 62685**

Please include a separate Part 4 for each water right. (See instructions on page 6)

**NOTE: A separate transfer application is required for each water right unless the criteria in OAR 690-380-3220 are met.**

- ☒ **Application Fee** - payable by check to the Oregon Water Resources Department, the online fee calculator is located:  
[https://apps.wrd.state.or.us/apps/wr/wr\\_transfer\\_calculator/permanent\\_transfer.aspx](https://apps.wrd.state.or.us/apps/wr/wr_transfer_calculator/permanent_transfer.aspx)

### Attachments:

- ☒ Completed Transfer Application Map.
- ☒ Completed Evidence of Use Affidavit and supporting documentation.
- ☐ ☒ N/A Affidavit(s) of Consent from Landowner(s) (if the applicant does not own the land the water right is on.)
- ☐ ☒ N/A Supplemental Form D – For water rights served by or issued in the name of an irrigation district. Complete when the transfer applicant is not the irrigation district.
- ☒ ☐ N/A Oregon Water Resources Department's Land Use Information Form with approval and signature from each local land use authority in which water is to be diverted, conveyed, and/or used. Not required if water is to be diverted, conveyed, and/or used only on federal lands or if **all** of the following apply: a) a change in place of use only, b) no structural changes, c) the use of water is for irrigation only, and d) the use is located within an irrigation district or an exclusive farm use zone.
- ☒ ☐ N/A Water Well Report/Well Log for changes in point(s) of appropriation (well(s)) or additional point(s) of appropriation.
- ☐ ☒ N/A Geologist Report for a change from a surface water point of diversion to a ground water point of appropriation (well), if the proposed well is more than 500' from the surface water source and more than 1000' upstream or downstream from the point of diversion. See OAR 690-380-2130 for requirements and applicability.

### (For Staff Use Only)

#### WE ARE RETURNING YOUR APPLICATION FOR THE FOLLOWING REASON(S):

- |  |  |
|--|--|
| <input type="checkbox"/> Application fee not enclosed/insufficient | <input type="checkbox"/> Map not included or incomplete                  |
| <input type="checkbox"/> Land Use Form not enclosed or incomplete  | <input type="checkbox"/> Evidence of Use Form not enclosed or incomplete |
| <input type="checkbox"/> Additional signature(s) required          | <input type="checkbox"/> Part _____ is incomplete                        |

Other/Explanation \_\_\_\_\_  
Staff: \_\_\_\_\_ 503- \_\_\_\_\_ Date: \_\_\_\_/\_\_\_\_/\_\_\_\_



## Part 2 of 4 – Transfer Application Map

**Your transfer application will be returned if any of the map requirements listed below are not met.**

**Please be sure that the transfer application map you submit includes all the required items and matches the existing water right map. Check all boxes that apply.**

- ☒ ☐ N/A Certified Water Right Examiner (CWRE) Stamp and Original Signature. For a list of CWREs, see [http://apps.wrd.state.or.us/apps/wr/cwre\\_license\\_view/](http://apps.wrd.state.or.us/apps/wr/cwre_license_view/). CWRE stamp and signature are not required for substitutions.
- ☐ ☒ N/A If **more than three** water rights are involved, separate maps are needed for each water right.
- ☒ Permanent quality printed with dark ink on good quality paper.
- ☒ The size of the map can be 8½ x 11 inches, 8½ x 14 inches, 11 x 17 inches, or up to 30 x 30 inches. For 30 x 30 inch maps, one extra copy is required.
- ☒ A north arrow, a legend, and scale.
- ☒ The scale of the map must be: 1 inch = 400 feet, 1 inch = 1,320 feet, the scale of the Final Proof/Claim of Beneficial Use Map (the map used when the permit was certificated), the scale of the county assessor map if the scale is not smaller than 1 inch = 1,320 feet, or a scale that has been pre-approved by the Department.
- ☒ Township, Range, Section, ¼ ¼, DLC, Government Lot, and other recognized public land survey lines.
- ☒ Tax lot boundaries (property lines) are required. Tax lot numbers are recommended.
- ☒ Major physical features including rivers and creeks showing direction of flow, lakes and reservoirs, roads, and railroads.
- ☒ Major water delivery system features from the point(s) of diversion/appropriation such as main pipelines, canals, and ditches.
- ☒ Existing place of use that includes separate hachuring for each water right, priority date, and use including number of acres in each quarter-quarter section, government lot, or in each quarter-quarter section as projected within government lots, donation land claims, or other recognized public land survey subdivisions. If less than the entirety of the water right is being changed, a separate hachuring is needed for lands left unchanged.
- ☐ ☒ N/A Proposed place of use that includes separate hachuring for each water right, priority date, and use including number of acres in each quarter-quarter section, government lot, or in each quarter-quarter section as projected within government lots, donation land claims, or other recognized public land survey subdivisions.
- ☒ Existing point(s) of diversion or well(s) with distance and bearing or coordinates from a recognized survey corner. This information can be found in your water right certificate or permit.
- ☒ ☐ N/A If you are proposing a change in point(s) of diversion or well(s), show the proposed location and label it clearly with distance and bearing or coordinates. If GPS coordinates are used, latitude-longitude coordinates may be expressed as either degrees-minutes-seconds with at least one digit after the decimal (example – 42°32'15.5") or degrees-decimal with five or more digits after the decimal (example – 42.53764°).

Received by OWRD  
OCT 28 2025

Salem, OR



## Part 3 of 4 – Applicant Information and Signature

### Applicant Information

APPLICANT/BUSINESS NAME <b>Mark Shadrin</b>		PHONE NO. <b>(971) 338-0192</b>	ADDITIONAL CONTACT NO.
ADDRESS <b>2110 Mission St. SE, Suite 310</b>		FAX NO.	
CITY <b>Salem</b>	STATE <b>OR</b>	ZIP <b>97302</b>	E-MAIL <b>peteshadrin@gmail.com</b>
<b>BY PROVIDING AN E-MAIL ADDRESS, CONSENT IS GIVEN TO RECEIVE ALL CORRESPONDENCE FROM THE DEPARTMENT ELECTRONICALLY. COPIES OF THE FINAL ORDER DOCUMENTS WILL ALSO BE MAILED.</b>			

**Agent Information** – The agent is authorized to represent the applicant in all matters relating to this application.

AGENT/BUSINESS NAME <b>Will McGill Surveying, LLC</b>		PHONE NO. <b>(503) 931-0210</b>	ADDITIONAL CONTACT NO. <b>(503) 510-3026</b>
ADDRESS <b>15333 Pletzer Rd. SE</b>		FAX NO.	
CITY <b>Turner</b>	STATE <b>OR</b>	ZIP <b>97392</b>	E-MAIL <b>willmcgill.surveying@gmail.com</b>
<b>BY PROVIDING AN E-MAIL ADDRESS, CONSENT IS GIVEN TO RECEIVE ALL CORRESPONDENCE FROM THE DEPARTMENT ELECTRONICALLY. COPIES OF THE FINAL ORDER DOCUMENTS WILL ALSO BE MAILED.</b>			

Explain in your own words what you propose to accomplish with this transfer application, and why:

*It is proposed to authorize an APOA (Well 4) to irrigate 62685.*


### Check One Box

- ☒ By signing this application, I understand that, upon receipt of the draft preliminary determination and prior to Department approval of the transfer, I will be required to provide landownership information and evidence that I am authorized to pursue the transfer as identified in OAR 690-380-4010(5); **OR**
- ☐ I affirm the applicant is a municipality as defined in ORS 540.510(3)(b) and that the right is in the name of the municipality or a predecessor; **OR**
- ☐ I affirm the applicant is an entity with the authority to condemn property and is acquiring by condemnation the property to which the water right proposed for transfer is appurtenant and have supporting documentation.

**By my signature below, I confirm that I understand:**

- Prior to Department approval of the transfer application, I may be required to submit payment to the Department for publication of a notice in a newspaper with general circulation in the area where the water right is located, once per week for two consecutive weeks. If more than one qualifying newspaper is available, I suggest publishing the notice in the following newspaper: Woodburn Independent.
- Amendments to the application may only be made in response to the Department's Draft Preliminary Determination (DPD). The applicant will have a period of at least 30 days to amend the application to address any issues identified by the Department in the DPD, or to withdraw the application. Note that amendments may be subject to additional fees, pursuant to ORS 536.050.
- Failure to complete an approved change in place of use and/or change in character of use, will result in loss of the water right (OAR 690-380-6010).
- Refunds may only be granted upon request and, as set forth in ORS 536.050(4)(a), if the Director determines that a refund of all or part of a fee is appropriate in the interests of fairness to the public or necessary to correct an error of the Department.

**I (we) affirm that the information contained in this application is true and accurate.**



Applicant signature

Print Name (and Title if applicable)

Date

Applicant signature

Print Name (and Title if applicable)

Date

Received by OWRD

OCT 28 2025

Salem, OR TACS

14758 -

Is the applicant the sole owner of the land on which the water right, or portion thereof, proposed for transfer is located? ☒ Yes ☐ No\*

*\*If NO, include signatures of all deeded landowners (and mailing and/or e-mail addresses if different than the applicant's) or attach affidavits of consent (and mailing and/or e-mail addresses) from all landowners or individuals/entities to which the water right(s) were conveyed.*

Check the following boxes that apply:

- ☒ The applicant is responsible for completion of change(s). Notices and correspondence should continue to be sent to the applicant.
- ☐ The receiving landowner will be responsible for completing the proposed change(s) after the final order is issued. Copies of notices and correspondence should be sent to this landowner.
- ☐ Both the receiving landowner and applicant will be responsible for completion of change(s). Copies of notices and correspondence should be sent to this landowner and the applicant.

At this time, are the lands in this transfer application in the process of being sold? ☐ Yes ☒ No

If YES, and you know who the new landowner will be, please complete the receiving landowner information table below. If you do not know who the new landowner will be, then a request for assignment will have to be filed for at a later date.

If a property sells, the certificated water right(s) located on the land belong to the new owner, unless a sale agreement or other document states otherwise. For more information see:

[https://www.oregon.gov/owrd/WRDFormsPDF/Transfer\\_Property\\_Transactions.pdf](https://www.oregon.gov/owrd/WRDFormsPDF/Transfer_Property_Transactions.pdf)

RECEIVING LANDOWNER NAME			PHONE NO.	ADDITIONAL CONTACT NO.
ADDRESS				FAX NO.
CITY	STATE	ZIP	E-MAIL	
Describe any special ownership circumstances:				
The confirming Certificate shall be issued in the name of: <input type="checkbox"/> Applicant <input type="checkbox"/> Receiving Landowner				

Received by OWRD

OCT 28 2025

Salem, OR




☐ Check here if any of the water rights proposed for transfer are or will be located within or served by an irrigation or other water district. (Tip: Complete and attach Supplemental Form D.)

IRRIGATION DISTRICT NAME	ADDRESS	
CITY	STATE	ZIP

☐ Check here if water for any of the rights supplied under a water service agreement or other contract for stored water with a federal agency or other entity.

ENTITY NAME	ADDRESS	
CITY	STATE	ZIP



To meet State Land Use Consistency Requirements, you must list all county, city, municipal corporation, or tribal governments within whose jurisdiction water will be diverted, conveyed or used.

ENTITY NAME <b>Clackamas County</b>	ADDRESS <b>150 Beavercreek Rd.</b>	
CITY <b>Oregon City</b>	STATE <b>OR</b>	ZIP <b>97045</b>

ENTITY NAME	ADDRESS	
CITY	STATE	ZIP

Received by OWRD

OCT 28 2025

Salem, OR



## Part 4 of 4 – Water Right Information

**CERTIFICATE # 62685**

### Description of Water Delivery System

System capacity: 0.82 cubic feet per second (cfs) OR  
 \_\_\_\_\_ gallons per minute (gpm)

Describe the current water delivery system or the system that was in place at some time within the last five years. Include information on the pumps, canals, pipelines, and sprinklers used to divert, convey, and apply the water at the authorized place of use. **15 HP centrifugal pump delivers water to field via above ground aluminum mainline.**

**Table 1. Location of Authorized and Proposed Point(s) of Diversion (POD) or Appropriation (POA)**

(Note: If the POD/POA name is not specified on the certificate, assign it a name or number here.)

POD/POA Name or Number	Is this POD/POA Authorized on the Certificate or is it Proposed?	If POA, OWRD Well Log ID# (or Well ID Tag # L-___)	Twp	Rng	Sec	¼	¼	Tax Lot, DLC or Gov't Lot	Measured Distances (from a recognized survey corner)
Well 1	<input checked="" type="checkbox"/> Authorized <input type="checkbox"/> Proposed	CLAC 2567	5 S	1 E	18	SE	SW	1800	650' N and 1960' E from SW corner, sec. 18
Well 2	<input checked="" type="checkbox"/> Authorized <input type="checkbox"/> Proposed	CLAC 2568	5 S	1 E	18	SE	SW	1800	650' N and 1950' E from SW corner, sec. 18
Well 4	<input type="checkbox"/> Authorized <input checked="" type="checkbox"/> Proposed	CLAC 2540	5 S	1 E	18	SE	SW	1800	910' N and 1545' E from SW corner, sec. 18
	<input type="checkbox"/> Authorized <input type="checkbox"/> Proposed								
	<input type="checkbox"/> Authorized <input type="checkbox"/> Proposed								

**Check all type(s) of change(s) proposed below (change "CODES" are provided in parentheses):**

- |  |  |
|--|--|
| <input type="checkbox"/> Place of Use (POU)                            | <input type="checkbox"/> Supplemental Use to Primary Use (S to P)            |
| <input type="checkbox"/> Character of Use (USE)                        | <input type="checkbox"/> Point of Appropriation/Well (POA)                   |
| <input type="checkbox"/> Point of Diversion (POD)                      | <input checked="" type="checkbox"/> Additional Point of Appropriation (APOA) |
| <input type="checkbox"/> Additional Point of Diversion (APOD)          | <input type="checkbox"/> Substitution (SUB)                                  |
| <input type="checkbox"/> Surface Water POD to Ground Water POA (SW/GW) | <input type="checkbox"/> Government Action POD (GOV)                         |

**Will all of the proposed changes affect the entire water right?**

- ☒ Yes Complete only the Proposed ("to" or "on" lands) section of Table 2 on the next page. Use the "CODES" listed above to describe the proposed changes.
- ☐ No Complete all of Table 2 to describe the portion of the water right to be changed.

Received by OWRD

14758 - OCT 28 2025

Salem, OR



**Table 2. Description of Changes to Water Right Certificate # 62685**

List the change proposed for the acreage in each ¼ ¼. If more than one change is proposed, specify the acreage associated with each change. If there is more than one POD/POA involved in the proposed changes, specify the acreage associated with each POD/POA.

AUTHORIZED (the "from" or "off" lands) The listing that appears on the certificate BEFORE PROPOSED CHANGES List only that part or portion of the water right that will be changed.										Proposed Changes (see "CODES" from previous page)	PROPOSED (the "to" or "on" lands) The listing as it would appear AFTER PROPOSED CHANGES are made.														
Twp	Rng		Sec	¼ ¼		Tax Lot	Gvt Lot or DLC	Acres	Type of USE listed on Certificate		POD(s) or POA(s) (name or number from Table 1)	Priority Date	Twp	Rng		Sec	¼ ¼		Tax Lot	Gvt Lot or DLC	Acres	New Type of USE	POD(s)/ POA(s) to be used (from Table 1)	Priority Date	
													5	S	1	E	18	SW	SW	1800	4	29.3	Irrigation	Well 1, 2, 4	1979
													5	S	1	E	18	SE	SW	1800		23.2	Irrigation	Well 1, 2, 4	1979
TOTAL ACRES:													TOTAL ACRES:								52.5				

Additional remarks:\_\_\_\_\_.

Received by OWRD


OCT 28 2025



**For Place of Use or Character of Use Changes**

Are there other water right certificates, water use permits or ground water registrations associated with the "from" or the "to" lands? ☐ Yes ☐ No

If YES, list the certificate, water use permit, or ground water registration numbers: \_\_\_\_\_.

 Pursuant to ORS 540.510, any "layered" water use such as an irrigation right that is supplemental to a primary right proposed for transfer must be included in the transfer or be cancelled. Any change to a ground water registration must be filed separately in a ground water registration modification application.

**For Substitution** (ground water supplemental irrigation will be substituted for surface water primary irrigation)

Ground water supplemental Permit or Certificate # \_\_\_\_\_;

Surface water primary Certificate # \_\_\_\_\_.

**For a change from Supplemental Irrigation Use to Primary Irrigation Use**

Identify the primary certificate to be cancelled. Certificate # \_\_\_\_\_

**For a change in point(s) of appropriation (well(s)) or additional point(s) of appropriation:**

- ☒ Well log(s) are attached for each authorized and proposed well(s) that are clearly labeled and associated with the corresponding well(s) in Table 1 above and on the accompanying application map.

**Tip:** You may search for well logs on the Department's web page at:

[http://apps.wrd.state.or.us/apps/gw/well\\_log/Default.aspx](http://apps.wrd.state.or.us/apps/gw/well_log/Default.aspx)

**AND/OR**

- ☒ Describe the construction of the authorized and proposed well(s) in Table 3 for any wells that do not have a well log. For *proposed wells not yet constructed or built*, provide "a best estimate" for each requested information element in the table. The Department recommends you consult a licensed well driller, geologist, or certified water right examiner to assist with assembling the information necessary to complete Table 3.

**Table 3. Construction of Point(s) of Appropriation**

Any well(s) in this listing must be clearly tied to corresponding well(s) described in Table 1 and shown on the accompanying application map. Failure to provide the information will delay the processing of your transfer application until it is received. The information is necessary for the department to assess whether the proposed well(s) will access the same source aquifer as the authorized point(s) of appropriation (POA). The Department is prohibited by law from approving POA changes that do not access the same source aquifer.

Proposed or Authorized POA Name or Number	Is well already built? (Yes or No)	If an existing well: OWRD Well ID Tag No. L-_____	Total well depth	Casing Diameter	Casing Intervals (feet)	Seal depth(s) (intervals)	Perforated or screened intervals (in feet)	Static water level of completed well (in feet)	Source aquifer (sand, gravel, basalt, etc.)	Well-specific rate (cfs or gpm). If less than full rate of water right
<b>Well 4</b>	<b>No</b>		<b>320'</b>	<b>12"</b>		<b>0-60'</b>			<b>sand</b>	

Received by **OWRD**

**14758 - OCT 28 2025**



## NOTICE TO WATER WELL CONTRACTOR

The original and first copy  
of this report are to be  
filed with the

STATE ENGINEER, SALEM, OREGON 97310  
within 30 days from the date  
of well completion.

## WATER WELL REPORT

STATE OF OREGON

(Please type or print)

APR 22 1968 (Do not write above this line)

STATE ENGINEER

SALEM, OREGON

## (1) OWNER:

Name James SaturnAddress Rt. 2, Box 173Woodburn, Oregon

## (2) TYPE OF WORK (check):

New Well ☒ Deepening ☐ Reconditioning ☐ Abandon ☐

If abandonment, describe material and procedure in Item 12.

## (3) TYPE OF WELL:

Rotary ☐ Driven ☐  
Cable ☒ Jetted ☐  
Dug ☐ Bored ☐

## (4) PROPOSED USE (check):

Domestic ☐ Industrial ☐ Municipal ☐  
Irrigation ☐ Test Well ☐ Other ☐

## CASING INSTALLED:

Threaded ☐ Welded ☒" Diam. from 0 ft. to 47 ft. Gage 250

" Diam. from \_\_\_\_\_ ft. to \_\_\_\_\_ ft. Gage \_\_\_\_\_

" Diam. from \_\_\_\_\_ ft. to \_\_\_\_\_ ft. Gage \_\_\_\_\_

## PERFORATIONS:

Perforated? ☐ Yes ☒ No

Type of perforator used \_\_\_\_\_

Size of perforations in. by \_\_\_\_\_ in.

\_\_\_\_\_ perforations from \_\_\_\_\_ ft. to \_\_\_\_\_ ft.

\_\_\_\_\_ perforations from \_\_\_\_\_ ft. to \_\_\_\_\_ ft.

\_\_\_\_\_ perforations from \_\_\_\_\_ ft. to \_\_\_\_\_ ft.

\_\_\_\_\_ perforations from \_\_\_\_\_ ft. to \_\_\_\_\_ ft.

\_\_\_\_\_ perforations from \_\_\_\_\_ ft. to \_\_\_\_\_ ft.

## (7) SCREENS:

Well screen installed? ☐ Yes ☒ No

Manufacturer's Name \_\_\_\_\_

Type \_\_\_\_\_ Model No. \_\_\_\_\_

Diam. \_\_\_\_\_ Slot size \_\_\_\_\_ Set from \_\_\_\_\_ ft. to \_\_\_\_\_ ft.

Diam. \_\_\_\_\_ Slot size \_\_\_\_\_ Set from \_\_\_\_\_ ft. to \_\_\_\_\_ ft.

## (8) WATER LEVEL: Completed well.

Static level 10 ft. below land surface Date 4/9/68

Artesian pressure \_\_\_\_\_ lbs. per square inch Date \_\_\_\_\_

## (9) WELL TESTS:

Drawdown is amount water level is  
lowered below static levelWas a pump test made? ☒ Yes ☐ No If yes, by whom? DrillerFlow: 40 gal./min. with 13 ft. drawdown after 3 hrs.

" " " " "

" " " " "

Ballot test \_\_\_\_\_ gal./min. with \_\_\_\_\_ ft. drawdown after \_\_\_\_\_ hrs.

Artesian flow \_\_\_\_\_ g.p.m. Date \_\_\_\_\_

Temperature of water 54 Was a chemical analysis made? ☐ Yes ☒ No

## (10) CONSTRUCTION:

Well seal—Material used Puddled clayDepth of seal 37 ft.Diameter of well bore to bottom of seal 10 in.Were any loose strata cemented off? ☐ Yes ☒ No Depth \_\_\_\_\_Was a drive shoe used? ☒ Yes ☐ NoDid any strata contain unusable water? ☐ Yes ☒ No

Type of water? \_\_\_\_\_ depth of strata \_\_\_\_\_

Method of sealing strata off \_\_\_\_\_

Was well gravel packed? ☐ Yes ☒ No Size of gravel: \_\_\_\_\_

Gravel placed from \_\_\_\_\_ ft. to \_\_\_\_\_ ft.

## (11) LOCATION OF WELL:

County Clackamas Driller's well number \_\_\_\_\_SE 1/4 SW 1/4 Section 18 T. 5S R. 1E W.M.

Bearing and distance from section or subdivision corner \_\_\_\_\_

## (12) WELL LOG:

Diameter of well below casing 6Depth drilled 50 ft. Depth of completed well 45 ft.

Formation: Describe color, texture, grain size and structure of materials;  
and show thickness and nature of each stratum and aquifer penetrated,  
with at least one entry for each change of formation. Report each change  
in position of Static Water Level as drilling proceeds. Note drilling rates.

MATERIAL	From	To	SWL
Top, soil, brown	0	2	
Clay, brown	2	10	
Soft, silty formation	2	18	
Clay, blue, soft	18	26	
Clay, blue	26	30	
Clay, blue, soft	30	34	
Clay, blue & gravel med.	34	37	
Clay, green	37	42	
Gravel formation & clay	42	45	
Sand, brown, med.	45	50	10

Received by OWRD

OCT 28 2025

Salem, OR

Work started 4/6 1968 Completed 4/9 1968Date well drilling machine moved off of well 4/10 1968

## Drilling Machine Operator's Certification:

This well was constructed under my direct supervision. Materials  
used and information reported above are true to my best  
knowledge and belief.

[Signed] C. G. Westenberg Date 4/18, 1968  
(Drilling Machine Operator)

Drilling Machine Operator's License No. 86

## Water Well Contractor's Certification:

This well was drilled under my jurisdiction and this report is  
true to the best of my knowledge and belief.

NAME C. G. Westenberg  
(Person, firm or corporation) (Type or print)

Address Rt. 1, Box 151, Mulino, Oregon

[Signed] C. G. Westenberg  
(Water Well Contractor)

Contractor's License No. 86 Date 4/18, 1968



The original and first copy  
of this report are to be  
filed with the

STATE ENGINEER, SALEM, OREGON 97310  
within 30 days from the date  
of well completion.

## STATE OF OREGON

(Please type or print)

(Do not write above this line)

State Well No.

State Permit No. \_\_\_\_\_

**STATE ENGINEER**  
**SELEM. OREGON**

02568

CLAG  
G-4828

**(11) LOCATION OF WELL:**

County **Clackamas** Driller's well number

SE 1/4 SW 1/4 Section 1 T. 5S R. 1E W.M.

Bearing and distance from section or subdivision corner

**(12) WELL LOG:**

Diameter of well below casing

Depth drilled 180 ft. Depth of completed well 156 ft.

**Formation:** Describe color, texture, grain size and structure of materials; and show thickness and nature of each stratum and aquifer penetrated, with at least one entry for each change of formation. Report each change in position of Static Water Level as drilling proceeds. Note drilling rates.

MATERIAL	From	To	SWL
Top soil, brown	0	2	
Clay, brown	2	10	
Soft silty formation	10	18	
Blue, clay, soft	18	26	
Clay, blue	26	30	
Clay, blue, soft	30	34	
Clay, blue & gravel med.	34	37	
Clay, green	37	42	
Gravel formation & clay	42	45	
Sand, brown	45	49	10
Gravel, med. & sand	49	51	
Sand, brown med.	51	55	
Clay, blue	55	74	
Gravel & sand black med.	74	86	10
Clay, green	86	96	
Clay, grey sandy	96	101	
Clay, green	101	105	
Sand, black, med	105	107	
Clay, green to blue	107	147	
Clay, sandy	147	149	15
Clay, blue	149	175	
Sand, fine, grey	149	180	15

Work started	3/16	19	Completed	4/6	19	68
Date well drilling machine moved off of well				4/6	19	68

**Drilling Machine Operator's Certification:**

This well was constructed under my direct supervision. Materials used and information reported above are true to my best knowledge and belief.

[Signed] C. J. Westenberg Date 4/18, 1968  
(Drilling Machine Operator)

Drilling Machine Operator's License No. 86

**Water Well Contractor's Certification:**

This well was drilled under my jurisdiction and this report is true to the best of my knowledge and belief.

NAME C. G. Westerberg  
(Person, firm or corporation) (Type or print)

Address Rt. 1, Box 151, Mulino, Oregon

[Signed] C. D. Kildenberg  
(Water Well Contractor)

Contractor's License No. 86 Date 4/18 19 68

(USE ADDITIONAL SHEETS IF NECESSARY)

14758-



# Application for Water Right Transfer Evidence of Use Affidavit



**Oregon Water Resources Department**  
725 Summer Street NE, Suite A  
Salem, Oregon 97301-1266  
(503) 986-0900  
www.wrd.state.or.us

Please print legibly or type. Be as specific as possible. Attach additional pages if you need more spacing.  
Supporting documentation must be attached.

State of Oregon )  
 ) ss  
County of CLACKAMAS

I, MARK SHADRIN, in my capacity as OWNER,

mailing address 2110 MISSION ST. SE, SUITE 310, SALEM, OR 97302

telephone number (503) 983-4405, being first duly sworn depose and say:

1. My knowledge of the exercise or status of the water right is based on (check one):

☒ Personal observation ☐ Professional expertise

2. I attest that:

☒ Water was used during the previous five years on the **entire** place of use for  
Certificate # 62685; **OR**

☐ My knowledge is specific to the use of water at the following locations within the last five years:

Certificate #	Township	Range	Mer	Sec	¼ ¼	Gov't Lot or DLC	Acres (if applicable)

**OR**

- ☐ Confirming Certificate # \_\_\_\_\_ has been issued within the past five years; **OR**
- ☐ Part or all of the water right was leased instream at some time within the last five years. The  
instream lease number is: \_\_\_\_\_ (Note: If the entire right proposed for  
transfer was not leased, additional evidence of use is needed for the portion not leased instream.); **OR**
- ☐ The water right is not subject to forfeiture and documentation that a presumption of forfeiture for non-use  
would be rebutted under ORS 540.610(2) is attached.
- ☐ Water has been used at the actual current point of diversion or appropriation for more than  
10 years for Certificate # \_\_\_\_\_ (For Historic POD/POA Transfers)

Received by OWRD

OCT 28 2025

(continues on reverse side)


3. The water right was used for: (e.g., crops, pasture, etc.): CROPS

4. I understand that if I do not attach one or more of the documents shown in the table below to support the above statements, my application will be considered incomplete.

[Signature]  
Signature of Affiant

10/14/2025  
Date

Signed and sworn to (or affirmed) before me this 14 day of Oct., 2025.



[Signature]  
Notary Public for Oregon

My Commission Expires: 10/25/2027

Supporting Documents	Examples
<input type="checkbox"/> Copy of a water right certificate that has been issued within the last five years. (not a remaining right certificate)	Copy of <b>confirming</b> water right certificate that shows issue date
<input type="checkbox"/> Copies of receipts from sales of irrigated crops or for expenditures related to use of water	<ul style="list-style-type: none"><li>• Power usage records for pumps associated with irrigation use</li><li>• Fertilizer or seed bills related to irrigated crops</li><li>• Farmers Co-op sales receipt</li></ul>
<input type="checkbox"/> Records such as FSA crop reports, irrigation district records, NRCS farm management plan, or records of other water suppliers	<ul style="list-style-type: none"><li>• District assessment records for water delivered</li><li>• Crop reports submitted under a federal loan agreement</li><li>• Beneficial use reports from district</li><li>• IRS Farm Usage Deduction Report</li><li>• Agricultural Stabilization Plan</li><li>• CREP Report</li></ul>
<input checked="" type="checkbox"/> Aerial photos containing sufficient detail to establish location and date of photograph	Multiple photos can be submitted to resolve different areas of a water right. If the photograph does not print with a "date stamp" or without the source being identified, the date of the photograph and source should be added.  Sources for aerial photos: OSU – <a href="http://www.oregonexplorer.info/imagery">www.oregonexplorer.info/imagery</a> OWRD – <a href="http://www.wrd.state.or.us">www.wrd.state.or.us</a> Google Earth – <a href="http://earth.google.com">earth.google.com</a> TerraServer – <a href="http://www.terra-server.com">www.terra-server.com</a>
<input type="checkbox"/> Approved Lease establishing beneficial use within the last 5 years	Copy of instream lease or lease number

Received by OWRD

14758 - OCT 28 2025





Received by OWRD


OCT 28 2025

Salem, OR

14758 -



# Land Use Information Form



**Oregon Water Resources Department**  
725 Summer Street NE, Suite A  
Salem, Oregon 97301-1266  
(503) 986-0900  
[www.oregon.gov/OWRD](http://www.oregon.gov/OWRD)

## NOTE TO APPLICANTS

In order for your application to be processed by the Oregon Water Resources Department (OWRD), this Land Use Information Form must be completed by a local government planning official in the jurisdiction(s) where your water right will be diverted, conveyed, used, and developed. The planning official may choose to complete the form while you wait or return the "Receipt Acknowledging Request for Land Use Information" to you. Applications received by OWRD without the Land Use Information Form, or the signed receipt, will be returned to you. **IMPORTANT:** Please note that while OWRD can accept a signed receipt as part of intake for an application for a new permit to use or store water, a completed Land Use Information Form is required for OWRD's acceptance of all other applications. Please be aware that your application cannot be approved without land use approval.

**This form is NOT required if:**

- 1) Water is to be diverted, conveyed, and used on federal lands only; **OR**
- 2) The application is for a water right transfer, allocation of conserved water, exchange, permit amendment, or ground water registration modification, and all of the following apply:
  - a. The existing and proposed water use is located entirely within lands zoned for exclusive farm-use or within an irrigation district;
  - b. The application involves a change in place of use only;
  - c. The change does not involve the placement or modification of structures, including but not limited to water diversion, impoundment, distribution facilities, water wells and well houses; and
  - d. The application involves irrigation water uses only.

Received by OWRD

OCT 28 2025

## NOTE TO LOCAL GOVERNMENTS

Salem, OR

The person presenting the attached Land Use Information Form is applying for a new water right or modifying an existing water right. The Oregon Water Resources Department (OWRD) requires applicants to obtain land use information to ensure the water right does not result in land uses that are incompatible with your comprehensive plan. Please complete the form and return it to the applicant for inclusion in their application. **NOTE:** For new water right applications only, if you are unable to complete this form while the applicant waits, you may complete the "Receipt Acknowledging Request for Land Use Information" and return it to the applicant.

You will receive notice via OWRD's weekly Public Notice once the applicant formally submits their request to OWRD. The notice will give more information about OWRD's water right process and provide additional comment opportunities. If you previously only completed the receipt for an application for a new permit to use or store water, you will have 30 days from the Public Notice date to complete the Land Use Information Form and return it to OWRD. Your attention to this request for information is greatly appreciated. If you have questions concerning this form, please contact OWRD's Customer Service Group at 503-986-0900 or [WRD\\_DL\\_customerservice@water.oregon.gov](mailto:WRD_DL_customerservice@water.oregon.gov).




**This page intentionally left blank.**

Received by OWRD

OCT 28 2025

Salem, OR

# Land Use Information Form



**Oregon Water Resources Department**  
725 Summer Street NE, Suite A  
Salem, Oregon 97301-1266  
(503) 986-0900  
www.oregon.gov/OWRD

NAME Mark Shadrin			PHONE (971) 338-0192		
MAILING ADDRESS 2110 Mission St. SE, Suite 310					
CITY Salem		STATE OR	ZIP 97302	EMAIL peteshadrin@gmail.com	

## A. Land and Location

Please include the following information for all tax lots where water will be diverted (taken from its source), conveyed (transported), and/or used or developed. Applicants for municipal use, or irrigation uses within irrigation districts, may substitute existing and proposed service-area boundaries for the tax-lot information requested below.

Township	Range	Section	¼ ¼	Tax Lot #	Plan Designation (e.g., Rural Residential/RR-5)	Water to be:			Proposed Land Use:
5S	1E	18	SESW	1800	EFU	<input checked="" type="checkbox"/> Diverted	<input type="checkbox"/> Conveyed	<input checked="" type="checkbox"/> Used	Farming
5S	1E	18	SWSW	1800	EFU	<input type="checkbox"/> Diverted	<input type="checkbox"/> Conveyed	<input checked="" type="checkbox"/> Used	Farming
						<input type="checkbox"/> Diverted	<input type="checkbox"/> Conveyed	<input type="checkbox"/> Used	
						<input type="checkbox"/> Diverted	<input type="checkbox"/> Conveyed	<input type="checkbox"/> Used	

List all counties and cities where water is proposed to be diverted, conveyed, and/or used or developed:

Clackamas

**NOTE:** A separate Land Use Information Form must be completed and submitted for each county and city, as applicable.

## B. Description of Proposed Use

Type of application to be filed with the Oregon Water Resources Department:

- ☐ Permit to Use or Store Water    ☒ Water Right Transfer    ☐ Permit Amendment or Ground Water Registration Modification  
☐ Limited Water Use License    ☐ Exchange of Water    ☐ Allocation of Conserved Water

Source of water:    ☐ Reservoir/Pond    ☒ Ground Water    ☐ Surface Water (name) \_\_\_\_\_

Estimated quantity of water needed: 131.25    ☐ cubic feet per second    ☐ gallons per minute    ☒ acre-feet

Intended use of water:    ☒ Irrigation    ☐ Commercial    ☐ Industrial    ☐ Domestic for \_\_\_\_\_ household(s)  
                                  ☐ Municipal    ☐ Quasi-Municipal    ☐ Instream    ☐ Other \_\_\_\_\_

Briefly describe:

It is proposed to authorize an additional well to irrigate existing certificate 62685.

**Note to applicant:** For new water right applications only, if the Land Use Information Form cannot be completed while you wait, please have a local government representative sign the receipt on the bottom of page 4 and include it with the application filed with the Oregon Water Resources Department.

See Page 4 →

Received by OWRD

OCT 28 2025

Salem, OR

14758 -



## For Local Government Use Only

The following section must be completed by a planning official from each county and city listed unless the project will be located entirely within the city limits. In that case, only the city planning agency must complete this form. This deals only with the local land use plan. Do not include approval for activities such as building or grading permits.

### Please check the appropriate box below and provide the requested information

- ☒ Land uses to be served by the proposed water use(s), including proposed construction, are allowed outright or are not regulated by your comprehensive plan. Cite applicable ordinance section(s): EFU zone ZDO 401 - Farm Use primary use
- ☐ Land uses to be served by the proposed water use(s), including proposed construction, involve discretionary land-use approvals as listed in the table below. (Please attach documentation of applicable land-use approvals which have already been obtained. Record of Action/land-use decision and accompanying findings are sufficient.) **If approvals have been obtained but all appeal periods have not ended, check "Being Pursued."**

Type of Land-Use Approval Needed (e.g., plan amendments, rezones, conditional-use permits, etc.)	Cite Most Significant, Applicable Plan Policies & Ordinance Section References	Land-Use Approval:	
		<input type="checkbox"/> Obtained <input type="checkbox"/> Denied	<input type="checkbox"/> Being Pursued <input type="checkbox"/> Not Being Pursued
		<input type="checkbox"/> Obtained <input type="checkbox"/> Denied	<input type="checkbox"/> Being Pursued <input type="checkbox"/> Not Being Pursued
		<input type="checkbox"/> Obtained <input type="checkbox"/> Denied	<input type="checkbox"/> Being Pursued <input type="checkbox"/> Not Being Pursued
		<input type="checkbox"/> Obtained <input type="checkbox"/> Denied	<input type="checkbox"/> Being Pursued <input type="checkbox"/> Not Being Pursued

Local governments are invited to express special land use concerns or make recommendations to the Oregon Water Resources Department regarding this proposed use of water in the box below or on a separate sheet.

In the EFU zone, irrigation of farm crops is a primary allowed use. This request is not reviewing or authorizing any additional uses on the property.

Name: Lizbeth Dance Title: Planner II

Signature: LDance Digitally signed by: LDance  
DN: CN = LDance  
Date: 2025.10.27 11:10:19 -0700 Date: 10/27/2025

Governmental Entity: Clackamas County Planning and Zoning Phone: (503) 742-4524

### Receipt Acknowledging Request for Land Use Information

#### Note to Local Government Representative:

Please complete this form and return it to the applicant. **For new water right applications only**, if you are unable to complete this form while the applicant waits, you may complete this receipt and return it to the applicant. If you sign the receipt, you will have 30 days from the date of OWRD's Public Notice of the application to submit the completed Land Use Information Form to Oregon Water Resources Department. Please note while OWRD can accept a signed receipt as part of intake for an application for a new permit to use or store water, a completed Land Use Information Form is required for all other applications.

Applicant Name: \_\_\_\_\_

Staff Name: \_\_\_\_\_ Title: \_\_\_\_\_

Staff Signature: \_\_\_\_\_ Date: \_\_\_\_\_

Governmental Entity: \_\_\_\_\_ Phone: \_\_\_\_\_

Received by OWRD  
OCT 28 2025  
Salem, OR