

Application for Permanent Water Right Transfer



Oregon Water Resources Department
725 Summer Street NE, Suite A
Salem, Oregon 97301-1266
(503) 986-0900
www.oregon.gov/OWRD

Part 1 of 5 – Minimum Requirements Checklist

This transfer application will be returned if Parts 1 through 5 and all required attachments are not completed and included.

For questions, please call (503) 986-0900, and ask for Transfer Section.

Check all items included with this application. (N/A = Not Applicable)

RECEIVED

FEB 05 2024

OWRD

- ☒ Part 1 – Completed Minimum Requirements Checklist.
- ☒ Part 2 – Completed Transfer Application Map Checklist.
- ☒ Part 3 – Application Fee, payable by check to the Oregon Water Resources Department, and completed Fee Worksheet, page 3. Try the new online fee calculator at:
http://apps.wrd.state.or.us/apps/misc/wrd_fee_calculator.
- ☒ Part 4 – Completed Applicant Information and Signature.
- ☒ Part 5 – Information about Water Rights to be Transferred: **How many water rights are to be transferred? 2 List them here: 29014 & 31999**

Please include a separate Part 5 for each water right. (See instructions on page 6)

NOTE: A separate transfer application is required for each water right unless the criteria in OAR 690-380-3220 are met.

Attachments:

- ☒ Completed Transfer Application Map.
- ☒ Completed Evidence of Use Affidavit and supporting documentation.
- ☐ ☒ N/A Affidavit(s) of Consent from Landowner(s) (if the applicant does not own the land the water right is on.)
- ☐ ☒ N/A Supplemental Form D – For water rights served by or issued in the name of an irrigation district. Complete when the transfer applicant is not the irrigation district.
- ☒ ☐ N/A Oregon Water Resources Department's Land Use Information Form with approval and signature from each local land use authority in which water is to be diverted, conveyed, and/or used. Not required if water is to be diverted, conveyed, and/or used only on federal lands or if **all** of the following apply: a) a change in place of use only, b) no structural changes, c) the use of water is for irrigation only, and d) the use is located within an irrigation district or an exclusive farm use zone.
- ☒ ☐ N/A Water Well Report/Well Log for changes in point(s) of appropriation (well(s)) or additional point(s) of appropriation.
- ☐ ☒ N/A Geologist Report for a change from a surface water point of diversion to a ground water point of appropriation (well), if the proposed well is more than 500' from the surface water source and more than 1000' upstream or downstream from the point of diversion. See OAR 690-380-2130 for requirements and applicability.

RECEIVED

FEB 05 2024

OWRD

(For Staff Use Only)

WE ARE RETURNING YOUR APPLICATION FOR THE FOLLOWING REASON(S):

- | | |
|--|--|
| <input type="checkbox"/> Application fee not enclosed/insufficient | <input type="checkbox"/> Map not included or incomplete |
| <input type="checkbox"/> Land Use Form not enclosed or incomplete | <input type="checkbox"/> Evidence of Use Form not enclosed or incomplete |
| <input type="checkbox"/> Additional signature(s) required | <input type="checkbox"/> Part _____ is incomplete |

Other/Explanation _____

Staff: _____ 503- _____ Date: ____/____/____

Part 2 of 5 – Transfer Application Map

Your transfer application will be returned if any of the map requirements listed below are not met.

Please be sure that the transfer application map you submit includes all the required items and matches the existing water right map. Check all boxes that apply.

- ☒ ☐ N/A Certified Water Right Examiner (CWRE) Stamp and Original Signature. For a list of CWREs, see http://apps.wrd.state.or.us/apps/wr/cwre_license_view/. CWRE stamp and signature are not required for substitutions.
- ☐ ☒ N/A If **more than three** water rights are involved, separate maps are needed for each water right.
- ☒ Permanent quality printed with dark ink on good quality paper.
- ☒ The size of the map can be 8½ x 11 inches, 8½ x 14 inches, 11 x 17 inches, or up to 30 x 30 inches. For 30 x 30 inch maps, one extra copy is required.
- ☒ A north arrow, a legend, and scale.
- ☒ The scale of the map must be: 1 inch = 400 feet, 1 inch = 1,320 feet, the scale of the Final Proof/Claim of Beneficial Use Map (the map used when the permit was certificated), the scale of the county assessor map if the scale is not smaller than 1 inch = 1,320 feet, or a scale that has been pre-approved by the Department.
- ☒ Township, Range, Section, ¼ ¼, DLC, Government Lot, and other recognized public land survey lines.
- ☒ Tax lot boundaries (property lines) are required. Tax lot numbers are recommended.
- ☒ Major physical features including rivers and creeks showing direction of flow, lakes and reservoirs, roads, and railroads.
- ☒ Major water delivery system features from the point(s) of diversion/appropriation such as main pipelines, canals, and ditches.
- ☒ Existing place of use that includes separate hachuring for each water right, priority date, and use including number of acres in each quarter-quarter section, government lot, or in each quarter-quarter section as projected within government lots, donation land claims, or other recognized public land survey subdivisions. If less than the entirety of the water right is being changed, a separate hachuring is needed for lands left unchanged.
- ☒ ☐ N/A Proposed place of use that includes separate hachuring for each water right, priority date, and use including number of acres in each quarter-quarter section, government lot, or in each quarter-quarter section as projected within government lots, donation land claims, or other recognized public land survey subdivisions.
- ☒ Existing point(s) of diversion or well(s) with distance and bearing or coordinates from a recognized survey corner. This information can be found in your water right certificate or permit.
- ☒ ☐ N/A If you are proposing a change in point(s) of diversion or well(s), show the proposed location and label it clearly with distance and bearing or coordinates. If GPS coordinates are used, latitude-longitude coordinates may be expressed as either degrees-minutes-seconds with at least one digit after the decimal (example – 42°32'15.5") or degrees-decimal with five or more digits after the decimal (example – 42.53764°).

RECEIVED

FEB 05 2024

OWRD

FEE WORKSHEET for PERMANENT TRANSFER (except Substitution)			
1	Base Fee (includes one type of change to one water right for up to 1 cfs)	1	\$1,360
	Types of change proposed: <input type="checkbox"/> Place of Use <input type="checkbox"/> Character of Use <input checked="" type="checkbox"/> Point of Diversion/Appropriation Number of above boxes checked = <u>1 (2a)</u> Subtract 1 from the number in line 2a = <u>0 (2b)</u> <i>If only one change, this will be 0</i>		
2	Multiply line 2b by \$1090 and enter »	2	0
	Number of water rights included in transfer <u>2 (3a)</u> Subtract 1 from the number in 3a above: <u>1 (3b)</u> <i>If only one water right this will be 0</i>		
3	Multiply line 3b by \$610 and enter »	3	\$610
	Do you propose to add or change a well, or change from a surface water POD to a well? <input type="checkbox"/> No: enter 0 <input checked="" type="checkbox"/> Yes: enter \$480 for the 1 st well to be added or changed <u>\$480 (4a)</u> Do you propose to add or change additional wells? <input checked="" type="checkbox"/> No: enter 0 <input type="checkbox"/> Yes: multiply the number of additional wells by \$410 _____ (4b)		
4	Add line 4a to line 4b and enter »	4	\$480
	Do you propose to change the place of use or character of use? <input checked="" type="checkbox"/> No: enter 0 on line 5 <input type="checkbox"/> Yes: enter the cfs for the portions of the rights to be transferred (see below*): _____ (5a) Subtract 1.0 from the number in 5a above: _____ (5b) If 5b is 0 or less, enter 0 on line 5 » If 5b is greater than 0, round up to the nearest whole number: _____ (5c) and multiply 5c by \$410, then enter on line 5 »		
5		5	0
6	Add entries on lines 1 through 5 above » » » » » » » » » » Subtotal:	6	\$2,450
	Is this transfer: <input type="checkbox"/> necessary to complete a project funded by the Oregon Watershed Enhancement Board (OWEB) under ORS 541.932? <input type="checkbox"/> endorsed in writing by ODFW as a change that will result in a net benefit to fish and wildlife habitat?		
	If one or more boxes is checked, multiply line 6 by 0.5 and enter on line 7 »		
7	If no box is applicable, enter 0 on line 7 »	7	0
8	Subtract line 7 from line 6 » Transfer Fee:	8	\$2,450

OWRD

1. For irrigation calculate cfs for each water right involved as follows:
 - a. Divide total authorized cfs by total acres in the water right (*for C12345, 1.25 cfs ÷ 100 ac*); then multiply by the number of acres to be transferred to get the transfer cfs (*x 45 ac = 0.56 cfs*).
 - b. If the water right certificate does not list total cfs, but identifies the allowable use as 1/40 or 1/80 of a cfs per acre; multiply number of acres proposed for change by either 0.025 (1/40) or 0.0125 (1/80). (*For C87654, 45.0 ac x 0.0125 cfs/ac = 0.56 cfs*)
2. Add cfs for the portions of water rights on all the land included in the transfer; however **do not count cfs for supplemental rights on acreage for which you have already calculated the cfs fee for the primary right on the same land**. The fee should be assessed only once for each "on the ground" acre included in the transfer. (*In this example, blank 5a would be only 0.56 cfs, since both rights serve the same 45.0 acres. Blank 5b would be 0 and Line 5 would then also become 0*).

14401 -

Part 4 of 5 – Applicant Information and Signature

Applicant Information

APPLICANT/BUSINESS NAME Dale Edwards			PHONE NO. 541-554-9275	ADDITIONAL CONTACT NO.
ADDRESS 93167 River Road				FAX NO.
CITY Junction City	STATE OR	ZIP 97448	E-MAIL	
BY PROVIDING AN E-MAIL ADDRESS, CONSENT IS GIVEN TO RECEIVE ALL CORRESPONDENCE FROM THE DEPARTMENT ELECTRONICALLY. COPIES OF THE FINAL ORDER DOCUMENTS WILL ALSO BE MAILED.				

Agent Information – The agent is authorized to represent the applicant in all matters relating to this application.

AGENT/BUSINESS NAME			PHONE NO.	ADDITIONAL CONTACT NO.
ADDRESS				FAX NO.
CITY	STATE	ZIP	E-MAIL	
BY PROVIDING AN E-MAIL ADDRESS, CONSENT IS GIVEN TO RECEIVE ALL CORRESPONDENCE FROM THE DEPARTMENT ELECTRONICALLY. COPIES OF THE FINAL ORDER DOCUMENTS WILL ALSO BE MAILED.				

Explain in your own words what you propose to accomplish with this transfer application, and why:

If you need additional space, continue on a separate piece of paper and attach to the application as "Attachment 1".

Check One Box

- ☒ By signing this application, I understand that, upon receipt of the draft preliminary determination and prior to Department approval of the transfer, I will be required to provide landownership information and evidence that I am authorized to pursue the transfer as identified in OAR 690-380-4010(5); **OR**
- ☐ I affirm the applicant is a municipality as defined in ORS 540.510(3)(b) and that the right is in the name of the municipality or a predecessor; **OR**
- ☐ I affirm the applicant is an entity with the authority to condemn property and is acquiring by condemnation the property to which the water right proposed for transfer is appurtenant and have supporting documentation.

RECEIVED

FEB 05 2024


OWRD

SUPERSEDING

By my signature below, I confirm that I understand:

- Prior to Department approval of the transfer application, I may be required to submit payment to the Department for publication of a notice in a newspaper with general circulation in the area where the water right is located, once per week for two consecutive weeks. If more than one qualifying newspaper is available, I suggest publishing the notice in the following newspaper: Eugene Register Guard.
- Amendments to the application may only be made in response to the Department's Draft Preliminary Determination (DPD). The applicant will have a period of at least 30 days to amend the application to address any issues identified by the Department in the DPD, or to withdraw the application. Note that amendments may be subject to additional fees, pursuant to ORS 536.050.
- Failure to complete an approved change in place of use and/or change in character of use, will result in loss of the water right (OAR 690-380-6010).
- Refunds may only be granted upon request and, as set forth in ORS 536.050(4)(a), if the Director determines that a refund of all or part of a fee is appropriate in the interests of fairness to the public or necessary to correct an error of the Department.

I (we) affirm that the information contained in this application is true and accurate.


Applicant signature

DALE EDWARDS
Print Name (and Title if applicable)

11-14-25
Date

Applicant signature

Print Name (and Title if applicable)

Date

Is the applicant the sole owner of the land on which the water right, or portion thereof, proposed for transfer is located? ☐ Yes ☒ No*

**If NO, include signatures of all deeded landowners (and mailing and/or e-mail addresses if different than the applicant's) or attach affidavits of consent (and mailing and/or e-mail addresses) from all landowners or individuals/entities to which the water right(s) were conveyed.*

Check the following boxes that apply:

- ☐ The applicant is responsible for completion of change(s). Notices and correspondence should continue to be sent to the applicant.
- ☒ The receiving landowner will be responsible for completing the proposed change(s) after the final order is issued. Copies of notices and correspondence should be sent to this landowner.
- ☐ Both the receiving landowner and applicant will be responsible for completion of change(s). Copies of notices and correspondence should be sent to this landowner and the applicant.

At this time, are the lands in this transfer application in the process of being sold? ☒ Yes ☐ No

If YES, and you know who the new landowner will be, please complete the receiving landowner information table below. If you do not know who the new landowner will be, then a request for assignment will have to be filed for at a later date.

If a property sells, the certificated water right(s) located on the land belong to the new owner, unless a sale agreement or other document states otherwise. For more information see:

https://www.oregon.gov/owrd/WRDFormsPDF/Transfer_Property_Transactions.pdf

RECEIVING LANDOWNER NAME Spring Creek Land & Cattle Co., LLC			PHONE NO.	ADDITIONAL CONTACT NO.
ADDRESS 30770 Luckey Lane			FAX NO.	
CITY Junction City	STATE OR	ZIP 97448	E-MAIL	
Describe any special ownership circumstances:				
The confirming Certificate shall be issued in the name of: <input type="checkbox"/> Applicant <input checked="" type="checkbox"/> Receiving Landowner				


Received
NOV 17 2025
OWRD

☐ Check here if any of the water rights proposed for transfer are or will be located within or served by an irrigation or other water district. (**Tip: Complete and attach Supplemental Form D.**)

IRRIGATION DISTRICT NAME	ADDRESS	
CITY	STATE	ZIP

☐ Check here if water for any of the rights supplied under a water service agreement or other contract for stored water with a federal agency or other entity.

ENTITY NAME	ADDRESS	
CITY	STATE	ZIP



To meet State Land Use Consistency Requirements, you must list all county, city, municipal corporation, or tribal governments within whose jurisdiction water will be diverted, conveyed or used.

ENTITY NAME	ADDRESS	
CITY	STATE	ZIP

ENTITY NAME	ADDRESS	
CITY	STATE	ZIP

RECEIVED
FEB 05 2024
OWRD

Part 5 of 5 – Water Right Information

Please use a separate Part 5 for each water right being changed. See instructions on page 6, to copy and paste additional Part 5s, or to add additional rows to tables within the form.

CERTIFICATE # 29014

Description of Water Delivery System

System capacity: **0.37** cubic feet per second (cfs) **OR**
 _____ gallons per minute (gpm)

Describe the current water delivery system or the system that was in place at some time within the last five years. Include information on the pumps, canals, pipelines, and sprinklers used to divert, convey, and apply the water at the authorized place of use. **water pumped to mainline then to above ground sprinkler system**

Table 1. Location of Authorized and Proposed Point(s) of Diversion (POD) or Appropriation (POA)

(Note: If the POD/POA name is not specified on the certificate, assign it a name or number here.)

POD/POA Name or Number	Is this POD/POA Authorized on the Certificate or is it Proposed?	If POA, OWRD Well Log ID# (or Well ID Tag # L-____)	Twp		Rng		Sec	¼ ¼		Tax Lot, DLC or Gov't Lot	Measured Distances (from a recognized survey corner)
Well 1	<input checked="" type="checkbox"/> Authorized <input type="checkbox"/> Proposed	LANE 7869	16	S	4	W	9	SE	NW		1889' South & 58' West of N 1/4 cor. Sec 9
Well 2	<input type="checkbox"/> Authorized <input checked="" type="checkbox"/> Proposed	LANE 3546	16	S	4	W	9	SE	NW		2000' South & 58' West of N 1/4 cor. Sec 9
	<input type="checkbox"/> Authorized <input type="checkbox"/> Proposed										
	<input type="checkbox"/> Authorized <input type="checkbox"/> Proposed										

Check all type(s) of change(s) proposed below (change “CODES” are provided in parentheses):

- | | |
|--|---|
| <input type="checkbox"/> Place of Use (POU) | <input type="checkbox"/> Supplemental Use to Primary Use (S to P) |
| <input type="checkbox"/> Character of Use (USE) | <input type="checkbox"/> Point of Appropriation/Well (POA) |
| <input checked="" type="checkbox"/> Point of Diversion (POD) | <input type="checkbox"/> Additional Point of Appropriation (APOA) |
| <input type="checkbox"/> Additional Point of Diversion (APOD) | <input type="checkbox"/> Substitution (SUB) |
| <input type="checkbox"/> Surface Water POD to Ground Water POA (SW/GW) | <input type="checkbox"/> Government Action POD (GOV) |

Will all of the proposed changes affect the entire water right?

- ☒ Yes Complete only the Proposed (“to” or “on” lands) section of Table 2 on the next page. Use the “CODES” listed above to describe the proposed changes.
- ☐ No Complete all of Table 2 to describe the portion of the water right to be changed.

14401 -

RECEIVED

FEB 05 2024

Do you have questions about how to fill-out the tables?
Contact the Department at 503-986-0900 and ask for Transfer Staff.

List the change proposed for the acreage in each ¼ ¼. If more than one change is proposed, specify the acreage associated with each change. If there is more than one POD/POA involved in the proposed changes, specify the acreage associated with each POD/POA.

AUTHORIZED (the "from" or "off" lands) The listing that appears on the certificate BEFORE PROPOSED CHANGES List only that part or portion of the water right that will be changed.													Proposed Changes (see "CODES" from previous page)	PROPOSED (the "to" or "on" lands) The listing as it would appear AFTER PROPOSED CHANGES are made.												
Twp	Rng	Sec	¼ ¼	Tax Lot	Gvt Lot or DLC	Acres	Type of USE listed on Certificate	POD(s) or POA(s) (name or number from Table 1)	Priority Date	Twp	Rng	Sec		¼ ¼	Tax Lot	Gvt Lot or DLC	Acres	New Type of USE	POD(s)/ POA(s) to be used (from Table 1)	Priority Date						
EXAMPLE																										
2	S	9	E	15	NE	NW	100		15.0	Irrigation	POD #1 POD #2	1901	POU/POD	2	S	9	E	1	NW	NW	500	1	10.0		POD #5	1901
														2	S	9	E	2	SW	NW	500		5.0		POD #6	1901
													WELL 2	16	S	4	W	9	SE	NW	806		26.36		Well 2	1957
													WELL 2	16	S	4	W	9	SW	NW	806		3.61		Well 2	1957
TOTAL ACRES:												TOTAL ACRES:												29.97		

Part 5 of 5 – Water Right Information

Please use a separate Part 5 for each water right being changed. See instructions on page 6, to copy and paste additional Part 5s, or to add additional rows to tables within the form.

CERTIFICATE # 31999

Description of Water Delivery System

System capacity: 0.33 cubic feet per second (cfs) OR
_____ gallons per minute (gpm)

RECEIVED

FEB 05 2024

OWRD

Describe the current water delivery system or the system that was in place at some time within the last five years. Include information on the pumps, canals, pipelines, and sprinklers used to divert, convey, and apply the water at the authorized place of use. water pumped from well to mainline then to above ground sprinkler system

Table 1. Location of Authorized and Proposed Point(s) of Diversion (POD) or Appropriation (POA)

(Note: If the POD/POA name is not specified on the certificate, assign it a name or number here.)

POD/POA Name or Number	Is this POD/POA Authorized on the Certificate or is it Proposed?	If POA, OWRD Well Log ID# (or Well ID Tag # L-____)	Twp		Rng		Sec	¼ ¼		Tax Lot, DLC or Gov't Lot	Measured Distances (from a recognized survey corner)
Well 1	<input checked="" type="checkbox"/> Authorized <input type="checkbox"/> Proposed	LANE 7869	16	S	4	W	9	SE	NW	806	1889' South & 58' West of N 1/4 cor. Sec 9
Well 2	<input checked="" type="checkbox"/> Authorized <input checked="" type="checkbox"/> Proposed	LANE 3546	16	S	4	W	9	SE	NW	806	2000' South & 60' West of N 1/4 cor. Sec 9
	<input type="checkbox"/> Authorized <input type="checkbox"/> Proposed										
	<input type="checkbox"/> Authorized <input type="checkbox"/> Proposed										

Check all type(s) of change(s) proposed below (change "CODES" are provided in parentheses):

- | | |
|--|---|
| <input type="checkbox"/> Place of Use (POU) | <input type="checkbox"/> Supplemental Use to Primary Use (S to P) |
| <input type="checkbox"/> Character of Use (USE) | <input type="checkbox"/> Point of Appropriation/Well (POA) |
| <input checked="" type="checkbox"/> Point of Diversion (POD) | <input type="checkbox"/> Additional Point of Appropriation (APOA) |
| <input type="checkbox"/> Additional Point of Diversion (APOD) | <input type="checkbox"/> Substitution (SUB) |
| <input type="checkbox"/> Surface Water POD to Ground Water POA (SW/GW) | <input type="checkbox"/> Government Action POD (GOV) |

Will all of the proposed changes affect the entire water right?

- ☒ Yes Complete only the Proposed ("to" or "on" lands) section of Table 2 on the next page. Use the "CODES" listed above to describe the proposed changes.
- ☐ No Complete all of Table 2 to describe the portion of the water right to be changed.

14401 -

Please use and attach additional pages of Table 2 as needed.
See page 6 for instructions.

Do you have questions about how to fill-out the tables?
Contact the Department at 503-986-0900 and ask for Transfer Staff.

Table 2. Description of Changes to Water Right Certificate # 31999

List the change proposed for the acreage in each ¼ ¼. If more than one change is proposed, specify the acreage associated with each change.
If there is more than one POD/POA involved in the proposed changes, specify the acreage associated with each POD/POA.

AUTHORIZED (the "from" or "off" lands) The listing that appears on the certificate BEFORE PROPOSED CHANGES List only that part or portion of the water right that will be changed.											Proposed Changes (see "CODES" from previous page)	PROPOSED (the "to" or "on" lands) The listing as it would appear AFTER PROPOSED CHANGES are made.														
Twp	Rng	Sec	¼ ¼	Tax Lot	Gvt Lot or DLC	Acres	Type of USE listed on Certificate	POD(s) or POA(s) (name or number from Table 1)	Priority Date	Twp		Rng	Sec	¼ ¼	Tax Lot	Gvt Lot or DLC	Acres	New Type of USE	POD(s)/ POA(s) to be used (from Table 1)	Priority Date						
EXAMPLE																										
2	S	9	E	15	NE	NW	100		15.0	Irrigation	POD #1 POD #2	1901	POU/POD	2	S	9	E	1	NW	NW	500	1	10.0		POD #5	1901
														2	S	9	E	2	SW	NW	500		5.0		POD #6	1901
													WELL 2	16	S	4	W	9	SE	NW	806		13.64		WELL 2	1957
													WELL 2	16	S	4	W	9	SW	NW	806		12.39		WELL 2	1957
TOTAL ACRES:														TOTAL ACRES:						26.03						

RECEIVED
FEB 05 2024
OWRD

Additional remarks:_____.

For Place of Use or Character of Use Changes

Are there other water right certificates, water use permits or ground water registrations associated with the "from" or the "to" lands? ☐ Yes ☒ No

If YES, list the certificate, water use permit, or ground water registration numbers: _____.



Pursuant to ORS 540.510, any "layered" water use such as an irrigation right that is supplemental to a primary right proposed for transfer must be included in the transfer or be cancelled. Any change to a ground water registration must be filed separately in a ground water registration modification application.

For Substitution (ground water supplemental irrigation will be substituted for surface water primary irrigation)

Ground water supplemental Permit or Certificate # _____;

Surface water primary Certificate # _____.

RECEIVED**FEB 05 2024**

For a change from Supplemental Irrigation Use to Primary Irrigation Use

Identify the primary certificate to be cancelled. Certificate # _____

OWRD

For a change in point(s) of appropriation (well(s)) or additional point(s) of appropriation:

- ☒ Well log(s) are attached for each authorized and proposed well(s) that are clearly labeled and associated with the corresponding well(s) in Table 1 above and on the accompanying application map.

Tip: You may search for well logs on the Department's web page at:

http://apps.wrd.state.or.us/apps/gw/well_log/Default.aspx

AND/OR

- ☐ Describe the construction of the authorized and proposed well(s) in Table 3 for any wells that do not have a well log. For *proposed wells not yet constructed or built*, provide "a best estimate" for each requested information element in the table. The Department recommends you consult a licensed well driller, geologist, or certified water right examiner to assist with assembling the information necessary to complete Table 3.

Table 3. Construction of Point(s) of Appropriation

Any well(s) in this listing must be clearly tied to corresponding well(s) described in Table 1 and shown on the accompanying application map. Failure to provide the information will delay the processing of your transfer application until it is received. The information is necessary for the department to assess whether the proposed well(s) will access the same source aquifer as the authorized point(s) of appropriation (POA). The Department is prohibited by law from approving POA changes that do not access the same source aquifer.

Proposed or Authorized POA Name or Number	Is well already built? (Yes or No)	If an existing well: OWRD Well ID Tag No. L-____	Total well depth	Casing Diameter	Casing Intervals (feet)	Seal depth(s) (intervals)	Perforated or screened intervals (in feet)	Static water level of completed well (in feet)	Source aquifer (sand, gravel, basalt, etc.)	Well-specific rate (cfs or gpm). If less than full rate of water right

14401 -

State Well No. 164-9611

State Permit No. 6560

(1) OWNER:

Name Rupert Edwards
Address Junction City Ore.

(2) LOCATION OF WELL:

County LANE Owner's number, if any—
SW ~~1/4~~ NE 1/4 Section 9 T. 16 S R. 34 E W.M.
Bearing and distance from section or subdivision corner

TYPE OF WORK (check):

Well ☒ Deepening ☐ Reconditioning ☐ Abandon ☐
If abandonment, describe material and procedure in Item 11.

(4) PROPOSED USE (check):

Domestic ☐ Industrial ☐ Municipal ☐
 Irrigation ☒ Test Well ☐ Other ☐

(5) TYPE OF WELL:

Rotary	<input type="checkbox"/>	Driven	<input checked="" type="checkbox"/>
Cable	<input type="checkbox"/>	Jettied	<input type="checkbox"/>
Dug	<input type="checkbox"/>	Bored	<input type="checkbox"/>

(6) CASING INSTALLED:

(6) CASING INSTALLED: Threaded ☒ Welded ☐
 4 in. Diam. from 0 ft. to 25 ft. Gage 24.
 " Diam. from ft. to ft. Gage
 " Diam. from ft. to ft. Gage

(7) PERFORATIONS:

(7) PERFORATIONS: Perforated? ☒ Yes ☐ No

Type of perforator used

SIZE of perforations	5/16	in. by	4	in.	
35	perforations from	21	ft. to	25	ft.
	perforations from		ft. to		ft.
	perforations from		ft. to		ft.
	perforations from		ft. to		ft.
	perforations from		ft. to		ft.

(8) SCREENS:

(8) SCREENS: Well screen installed ☐ Yes ☒ No

Manufacturer's Name _____ Model No. _____

Diam. _____ Slot size _____ Set from _____ ft. to _____ ft.

Diam. _____ Slot size _____ Set from _____ ft. to _____ ft.

CONSTRUCTION:

well gravel packed? ☐ Yes ☒ No Size of gravel: _____

Gravel placed from _____ ft. to _____ ft.

Was a surface seal provided? ☐ Yes ☒ No To what depth? _____ ft.

Material used in seal—_____

Did any strata contain unusable water? ☐ Yes ☒ No

Type of water? Pore Depth of strata _____

Method of sealing strata off _____

(10) WATER LEVELS:

Static level 8 ft. below land surface Date Aug 10
Artesian pressure _____ lbs. per square inch Date _____

Log Accepted by:

[Signed] Robert Edwards Date 10/19/57

(11) WELL TESTS:

Drawdown is amount water level is lowered below static level

Was a pump test made? ☒ Yes ☐ No If yes, by whom? owner

Yield: 500 gal./min. with 6 ft. drawdown after 3 hrs.

" " " "

" " " "

Bailer test	gal./min. with	ft. drawdown after	hrs.
Artesian flow	g.p.m. Date <u>Aug 10</u>		
Temperature of water	Was a chemical analysis made? <input type="checkbox"/> Yes <input checked="" type="checkbox"/> No		

(12) WELL LOG:

(12) **WELL LOG:** Diameter of well 4 inches.
draw
 Depth of draw 35 ft. Depth of completed well 35 ft.

Formation: Describe by color, character, size of material and structure, and show thickness of aquifers and the kind and nature of the material in each stratum penetrated, with at least one entry for each change of formation.

MATERIAL	FROM	TO
clay, gray in color	0'	8'
finch to 1 1/2" mixed gravel	8'	12'
fine sand mixed with gravel 0.5" to 2"	12'	20'
fine sand & small gravel 0.5" - 1"	20	22
med Sand & gravel 0" - 4"	22	35

RECEIVED

FEB 05 2024

OWRD

Work started June 29 1957 Completed June 30 1957

(13) PUMP:

Manufacturer's Name Fairbanks Morse
Type: Gas driven centrifugal H.P. 30 Gas

Well Driller's Statement:

This well was drilled under my jurisdiction and this report is true to the best of my knowledge and belief.

NAME WALTER NELSON
(Person, firm, or corporation) (Type or print)
Address Junction City Ore.
Driller's well number 1
[Signed] Walter Nelson
(Well Driller)
License No. 213 Date Oct 20, 1957

(USE ADDITIONAL SHEETS IF NECESSARY)

14401 -

Land Use Information Form



Oregon Water Resources Department
725 Summer Street NE, Suite A
Salem, Oregon 97301-1266
(503) 986-0900
www.oregon.gov/OWRD

RECEIVED

NAME Dale Edwards		PHONE 541-554-9275	
MAILING ADDRESS 93167 River Road			
CITY Junction City	STATE OR	ZIP 97448	EMAIL

FEB 05 2024

OWRD

A. Land and Location

Please include the following information for all tax lots where water will be diverted (taken from its source), conveyed (transported), and/or used or developed. Applicants for municipal use, or irrigation uses within irrigation districts, may substitute existing and proposed service-area boundaries for the tax-lot information requested below.

Township	Range	Section	¼ ¼	Tax Lot #	Plan Designation (e.g., Rural Residential/RR-5)	Water to be:	Proposed Land Use:
16 S	4 W	9	SE/NW	806	E 30	<input type="checkbox"/> Diverted <input type="checkbox"/> Conveyed <input checked="" type="checkbox"/> Used	Irrigation
						<input type="checkbox"/> Diverted <input type="checkbox"/> Conveyed <input type="checkbox"/> Used	
						<input type="checkbox"/> Diverted <input type="checkbox"/> Conveyed <input type="checkbox"/> Used	
						<input type="checkbox"/> Diverted <input type="checkbox"/> Conveyed <input type="checkbox"/> Used	

List all counties and cities where water is proposed to be diverted, conveyed, and/or used or developed:

Lane

NOTE: A separate Land Use Information Form must be completed and submitted for each county and city, as applicable.

B. Description of Proposed Use

Type of application to be filed with the Oregon Water Resources Department:

- ☐ Permit to Use or Store Water ☒ Water Right Transfer ☐ Permit Amendment or Ground Water Registration Modification
☐ Limited Water Use License ☐ Exchange of Water ☐ Allocation of Conserved Water

Source of water: ☐ Reservoir/Pond ☒ Ground Water ☐ Surface Water (name) _____

Estimated quantity of water needed: 2.5 ☐ cubic feet per second ☐ gallons per minute ☒ acre-feet

Intended use of water: ☒ Irrigation ☐ Commercial ☐ Industrial ☐ Domestic for _____ household(s)
 ☐ Municipal ☐ Quasi-Municipal ☐ Instream ☐ Other _____

Briefly describe:

Well replacement

Note to applicant: For new water right applications only, if the Land Use Information Form cannot be completed while you wait, please have a local government representative sign the receipt on the bottom of page 4 and include it with the application filed with the Oregon Water Resources Department.

See Page 4 ➔

For Local Government Use Only

The following section must be completed by a planning official from each county and city listed unless the project will be located entirely within the city limits. In that case, only the city planning agency must complete this form. This deals only with the local land use plan. Do not include approval for activities such as building or grading permits.

Please check the appropriate box below and provide the requested information

- ☒ Land uses to be served by the proposed water use(s), including proposed construction, are allowed outright or are not regulated by your comprehensive plan. Cite applicable ordinance section(s): Allowed outright as a farm use per LC 16.212(2) - 1.4.
- ☐ Land uses to be served by the proposed water use(s), including proposed construction, involve discretionary land-use approvals as listed in the table below. (Please attach documentation of applicable land-use approvals which have already been obtained. Record of Action/land-use decision and accompanying findings are sufficient.) **If approvals have been obtained but all appeal periods have not ended, check "Being Pursued."**

Type of Land-Use Approval Needed (e.g., plan amendments, rezones, conditional-use permits, etc.)	Cite Most Significant, Applicable Plan Policies & Ordinance Section References	Land-Use Approval:	
RECEIVED FEB 05 2024 OWRD		<input type="checkbox"/> Obtained	<input type="checkbox"/> Being Pursued
		<input type="checkbox"/> Denied	<input type="checkbox"/> Not Being Pursued
		<input type="checkbox"/> Obtained	<input type="checkbox"/> Being Pursued
		<input type="checkbox"/> Denied	<input type="checkbox"/> Not Being Pursued
		<input type="checkbox"/> Obtained	<input type="checkbox"/> Being Pursued
		<input type="checkbox"/> Denied	<input type="checkbox"/> Not Being Pursued
		<input type="checkbox"/> Obtained	<input type="checkbox"/> Being Pursued
		<input type="checkbox"/> Denied	<input type="checkbox"/> Not Being Pursued

Local governments are invited to express special land use concerns or make recommendations to the Oregon Water Resources Department regarding this proposed use of water in the box below or on a separate sheet.

--

Name: Julia Dobberstein Title: Planner

Signature: Julia Dobberstein Date: 1/26/2024

Governmental Entity: Lane County Phone: 541-682-3958

Land Management

Receipt Acknowledging Request for Land Use Information

Note to Local Government Representative:

Please complete this form and return it to the applicant. **For new water right applications only**, if you are unable to complete this form while the applicant waits, you may complete this receipt and return it to the applicant. If you sign the receipt, you will have 30 days from the date of OWRD's Public Notice of the application to submit the completed Land Use Information Form to Oregon Water Resources Department. Please note while OWRD can accept a signed receipt as part of intake for an application for a new permit to use or store water, a completed Land Use Information Form is required for all other applications.

Applicant Name: _____

Staff Name: _____ Title: _____

Staff Signature: _____ Date: _____

Governmental Entity: _____ Phone: _____



LAND MANAGEMENT DIVISION

Date Received:

RECEIVED JAN 26 2024

TYPE I APPLICATION Zoning Determination Application

PUBLIC WORKS DEPARTMENT 3050 N. DELTA HWY, EUGENE OR 97401 Planning: 682-3577

For Office Use Only: FILE # 509-PA24-05040 FEE: \$170.00 JD

PAID

Applicant (print name): Dale Edwards

Mailing address: 93167 River Road Junction City Or, 97448

Phone: 541-554-9275 Email: dalcedwards1957@gmail.com

Applicant Signature: [Signature]

PROPERTY LOCATION

160409 0000801

Assessor's Map and Tax Lot

RECEIVED

FEB 05 2024

OWRD

Site address

The Zoning Determination Application (ZD) is the form used when a customer needs a written response from the Planning Program, including State permit sign-offs. It is intended to assist customers who have a question that can not be answered in 10 minutes by the Planner at the front desk.

In the space below, write the question/request you have for the Planner. Attach additional pages if necessary.

Sign off on OWRD - 1405

Well replacement. Well utilized for farm irrigation.

Application for Water Right Transfer

Evidence of Use Affidavit



Oregon Water Resources Department
725 Summer Street NE, Suite A
Salem, Oregon 97301-1266
(503) 986-0900
www.wrd.state.or.us

Please print legibly or type. Be as specific as possible. Attach additional pages if you need more spacing.
Supporting documentation must be attached.

State of Oregon)
County of LANE) ss

I, DALE EDWARDS, in my capacity as LAND OWNER,
mailing address 93167 RIVER ROAD, JUNCTION CITY, OR 97448

telephone number (541)554-9275, being first duly sworn depose and say:

RECEIVED

FEB 05 2024

OWRD

1. My knowledge of the exercise or status of the water right is based on (check one):

☒ Personal observation ☐ Professional expertise

2. I attest that:

☒ Water was used during the previous five years on the **entire** place of use for
Certificate # 29014 & 31999; **OR**

☒ My knowledge is specific to the use of water at the following locations within the last five years:

Certificate #	Township		Range		Mer	Sec	¼ ¼		Gov't Lot or DLC	Acres (if applicable)
29014	16	S	4	W	WM	9	SE	NW		29.97
31999	16	S	4	W	WM	9	SE	NW		26.03


OR

- ☐ Confirming Certificate # _____ has been issued within the past five years; **OR**
- ☐ Part or all of the water right was leased instream at some time within the last five years. The instream lease number is: _____ (Note: If the entire right proposed for transfer was not leased, additional evidence of use is needed for the portion not leased instream.); **OR**
- ☐ The water right is not subject to forfeiture and documentation that a presumption of forfeiture for non-use would be rebutted under ORS 540.610(2) is attached.
- ☐ Water has been used at the actual current point of diversion or appropriation for more than 10 years for Certificate # _____ (For Historic POD/POA Transfers)

(continues on reverse side)

14401 -


3. The water right was used for: (e.g., crops, pasture, etc.): CROPS
4. I understand that if I do not attach one or more of the documents shown in the table below to support the above statements, my application will be considered incomplete.



Signature of Affiant

RECEIVED 1-26-24
FEB 05 2024 Date

OWRD

Signed and sworn to (or affirmed) before me this 26 day of January, 20 24.




Notary Public for Oregon

My Commission Expires: 08-16-27

Supporting Documents	Examples
<input type="checkbox"/> Copy of a water right certificate that has been issued within the last five years. (not a remaining right certificate)	Copy of confirming water right certificate that shows issue date
<input type="checkbox"/> Copies of receipts from sales of irrigated crops or for expenditures related to use of water	<ul style="list-style-type: none"> • Power usage records for pumps associated with irrigation use • Fertilizer or seed bills related to irrigated crops • Farmers Co-op sales receipt
<input type="checkbox"/> Records such as FSA crop reports, irrigation district records, NRCS farm management plan, or records of other water suppliers	<ul style="list-style-type: none"> • District assessment records for water delivered • Crop reports submitted under a federal loan agreement • Beneficial use reports from district • IRS Farm Usage Deduction Report • Agricultural Stabilization Plan • CREP Report
<input checked="" type="checkbox"/> Aerial photos containing sufficient detail to establish location and date of photograph	<p>Multiple photos can be submitted to resolve different areas of a water right. If the photograph does not print with a "date stamp" or without the source being identified, the date of the photograph and source should be added.</p> <p>Sources for aerial photos: OSU – www.oregonexplorer.info/imagery OWRD – www.wrd.state.or.us Google Earth – earth.google.com TerraServer – www.terra-server.com</p>
<input type="checkbox"/> Approved Lease establishing beneficial use within the last 5 years	Copy of instream lease or lease number



The information on this map was derived from digital databases on the Lane County regional geographic information system. Care was taken in the creation of this map to ensure that the data is as accurate as possible. However, for reasons of omission or positional accuracy in the digital data or the underlying records, Current plan designation, zoning, etc., for specific parcels should be confirmed with the appropriate agency. There are no warranties, expressed or implied, accompanying this product. However, notification of any errors will be appreciated.



0 325 650 1,300 Feet



Lane County, Oregon

ArcGIS Web Map 4401



Oregon Water Resources Department
725 Summer Street NE, Suite A
Salem Oregon 97301
(503) 986-0900
www.oregon.gov/owrd

Application for Well ID Number

RECEIVED
FEB 05 2024
OWRD

Do not complete if the well already has a Well Identification Number.

I. OWNER INFORMATION

Current Owner Name (please print): Dale Edwards
Mailing Address: 93167 River Road
City, State, Zip: Junction City, OR 97448
Mail Well ID to: ☒ SAME AS ABOVE ☐ In Care Of (C/O)
Name & Address: _____
City, State, Zip: _____

II. WELL LOCATION INFORMATION (Please fill out as completely as possible)

Township: 16 S (North / South) Range: 4W (East / West) Section: 9 SE 1/4 of the NW 1/4
Tax Lot (usually last 3-5 numbers of Tax Map #): 16-04-09-00 806 County Lane
GPS Coordinates: N 44°11'41.85" W 123°10'43.92"
Street Address of Well, City: No address for property of well site
If the property had a different street address in the past: _____

III. GENERAL WELL INFORMATION (Please fill out as completely as possible, AND attach copy of Well Report, if available)

Use of Well (domestic, irrigation, commercial, industrial, monitoring): IRRIGATION
Date Well Constructed (or property built): _____ Total Well Depth: 40' Casing Diameter: 10"
Owner at time the well was constructed (if known): _____ Well Report # (if known): LANE 3546
Other Information: _____

SUBMITTED BY (please print): _____

PHONE: _____ EMAIL &/or FAX: _____

To send the completed application, you may MAIL it to: Oregon Water Resources Dept. 725 Summer St NE, Suite A, Salem, Oregon 97301.
Or EMAIL the completed PDF form to: Ladeena.K.Ashley@water.oregon.gov, or FAX it to: (503) 986-0902.

For Official Use Only by the Oregon Water Resources Department:

Received Date: _____

Well Report Number: _____

Well Identification #: _____



Oregon Water Resources Department
725 Summer Street NE, Suite A
Salem Oregon 97301
(503) 986-0900
www.oregon.gov/owrd

Well ID Program APPLICATION INSTRUCTIONS

Use a separate application for EACH well on the property. If the well already has an existing Well ID Number (L-xxxxx), you do not need to complete this application, unless there is no well ID physically on the well head. In that case you would note that you are requesting a replacement well ID. (Note: It will be a new number.)

I. OWNER INFORMATION

Print the current owner's name, mailing address (including city, state, and zip), and the address where the Well ID packet should be sent. If the property has closed in escrow, the packet may be sent directly to the buyer. The packet should be sent to the party who currently has access to the well.

II. WELL LOCATION INFORMATION

Provide the Township, Range, Section, Quarter / Quarter, County and Tax Lot number. This information may be obtained from property tax statements, legal description of the property, or from the Assessor's Office. The Assessor's Office may also refer to this as the "Map and Tax Lot Number". A list of County Assessors is enclosed for your use.

III. GENERAL WELL INFORMATION

Please provide as much information as you can: depth of well, diameter of well casing, year constructed, and use of well. If you know who owned the land when the well was drilled, or when the property was developed, please also include that information in the space provided. If you have a Well Constructor's Water Well Report (look on log for: first 4 letters of the county, and some numbers), please enter that. If not, you can search our online database for the Well Report on our website: www.oregon.gov/OWRD. On the home page under the Groundwater & Wells heading, click "Find a Well Report".

For well information you don't know, simply leave those fields blank.

The information given on the application will assist the Department in locating a well report, if one has not yet been identified. Note: If no well report is found, the application will become the first record of the well in our system.

Contact the Well Identification Program Specialist at 971-287-8218 or via email at Ladeena.K.Ashley@water.oregon.gov if you have questions.

RECEIVED

FEB 05 2024

OWRD

Oregon County Assessor Offices

The County Assessor's Office can provide you with the Township, Range, Section, and Tax Lot (combined: map lot #). They can also provide you with a list of previous owners of the property where the well is located.

Baker County
(541) 523-8203
1995 3rd St, Ste 300
Baker City, OR 97814

Benton County
(541) 766-6855
4077 SW Research Way
Corvallis, Oregon 97333

Clackamas County
(503) 655-8671
150 Beaver Creek Rd
Oregon City, OR 97045

Clatsop County
(503) 325-8522
820 Exchange St, Ste 210
Astoria, OR 97103

Columbia County
(503) 397-2240
230 Strand Street
St. Helens, OR 97051

Coos County
(541) 396-7900
250 N Baxter
Coquille, OR 97423

Crook County
(541) 447-4133
200 NE 2nd, Ste 200
Prineville, OR 97754

Curry County
(541) 247-3294
94235 Moore St, Ste 221
Gold Beach, OR 97444

Deschutes County
(541) 388-6508
1300 NW Wall St, Ste 200
Bend, OR 97701

Douglas County
(541) 440-4222
1036 SE Douglas
Roseburg, OR 97470

Gilliam County
(541) 384-3781
221 S Oregon St
Condon, OR 97823

Grant County
(541) 575-0107
201 S Humbolt
Canyon City, OR 97820

Harney County
(541) 573-8365
450 N Buena Vista #13
Burns, OR 97720

Hood River County
(541) 386-4522
601 State Street
Hood River, OR 97031

Jackson County
(541) 774-6059
10 S Oakdale Ave, #300
Medford, OR 97501

Jefferson County
(541) 475-2443
66 SE D Street, Ste D
Madras, OR 97741

Josephine County
(541) 474-5260
500 NW 6th St
Grants Pass, OR 97526

Klamath County
(541) 883-5111
305 Main Street
Klamath Falls, OR 97601

Lake County
(541) 947-6000
513 Center Street
Lakeview, OR 97630

Lane County
(541) 682-4321
125 E 8th Ave
Eugene, OR 97401

Lincoln County
(541) 265-4102
225 W Olive St, Rm 207
Newport, OR 97365

Linn County
(541) 967-3808
300 4th Ave SW
Albany, OR 97321

Malheur County
(541) 473-5117
251 B Street W
Vale, OR 97918

Marion County
(503) 588-5144
555 Court St NE, Ste 2233
PO Box 14500
Salem, OR 97301

Morrow County
(541) 676-5607
100 Court Street
PO Box 788
Heppner, OR 97836

Multnomah County
(503) 988-3326
501 SE Hawthorne Blvd,
Suite 175
Portland, OR 97214

Polk County
(503) 623-8391
850 Main Street
Dallas, OR 97338

Sherman County
(541) 565-3606
500 Court Street
PO Box 283
Moro, OR 97039

Tillamook County
(503) 842-3400
201 Laurel Ave
Tillamook, OR 97141

Umatilla County
(541) 276-7111
216 SE 4th St
Pendleton, OR 97801

Union County
(541) 963-1002
1001 4th St, Ste A & B
La Grande, OR 97850

Wallowa County
(541) 426-4543
101 S River St, Rm 104
Enterprise, OR 97828

Wasco County
(541) 506-2510
511 Washington St #208
The Dalles, OR 97058

Washington County
(503) 846-8741
Public Services Building
155 N 1st Ave, Ste 130
Hillsboro, OR 97124

Wheeler County
(541) 763-4266
701 Adams St, Ste 203
PO Box 447
Fossil, OR 97830

Yamhill County
(503) 434-7521
535 NE 5th St, Rm 42
McMinnville, OR 97128

RECEIVED

FEB 05 2024

OWRD



Oregon Water Resources Department
725 Summer Street NE, Suite A
Salem Oregon 97301
(503) 986-0900
www.oregon.gov/owrd

Well ID Program Frequently Asked Questions

All wells drilled, deepened, converted or altered after 1996 are required to have a well ID number attached to the well head. This Well ID Number is usually attached by the well constructor. If there is no ID number on the well, a landowner may apply for one using the Well ID application form, which is available from the Water Resources Department's website at www.oregon.gov/owrd.

Is there a fee to get a Well ID? No. It is free to apply for and receive a Well ID Number.

What is the legal basis for the program? Oregon Revised Statutes 537.788 - 537.793.

What is the purpose of the program? The purpose is to catalog each well with a unique Well ID Number. This number will link the well with a physical description of how the well was constructed (well report) in the Department's database.

What types of wells are bound by this program? All wells, including monitoring and water wells.

Do I need to apply for a new Well ID Number if my well already has one on it? No. Only one Well ID Number is required for the life of the well (unless label is unreadable).

Should I apply for a Well ID Number now or should I wait until the property changes ownership? You may apply for a Well ID Number at any time.

I share a well and the well is on the neighboring property. Do I apply for a Well ID Number when I sell my property? No. The owner of the property where the well is located is responsible to obtain a Well ID Number when their property changes ownership.

Who is responsible for initiating the process? The landowner who owns the property where the well is located may apply for the Well ID Number or the buyer may also apply for the Well ID Number.

Will this delay the property transfer if I am selling my property? No. It is not necessary to apply for or obtain a Well ID Number before closing the property transfer. The seller, buyer, or their agent may apply for the Well ID Number by completing an application.

What is a Well Report? A well report is a physical description of how your well was constructed. The Oregon Water Resources Department maintains a database of all wells constructed in the state since approximately 1960.

Does the Water Resources Department verify the well construction during this process? The Department does not review the well construction prior to the issuance of a Well ID Number. However, as part of the Department's Well Construction Program, new wells are routinely inspected during construction. If you have specific problems or concerns about your well, please contact the Department directly.

If you have questions concerning your well, contact the Water Resources Department: (503) 986-0900, or visit our website: www.oregon.gov/owrd. Our office is located at 725 Summer Street NE, Suite A, Salem, Oregon 97301-1266.



Oregon Water Resources Department
725 Summer Street NE, Suite A
Salem Oregon 97301
(503) 986-0900
www.oregon.gov/owrd

Application for Well ID Number

RECEIVED
FEB 05 2024

OWRD

Do not complete if the well already has a Well Identification Number.

I. OWNER INFORMATION

Current Owner Name (please print): Dale Edwards
Mailing Address: 93167 River Road
City, State, Zip: Junction City, OR 97448
Mail Well ID to: ☒ SAME AS ABOVE ☐ In Care Of (C/O)
Name & Address: _____
City, State, Zip: _____

II. WELL LOCATION INFORMATION (Please fill out as completely as possible)

Township: 16 S (North / South) Range: 4 W (East / West) Section: 9 SE 1/4 of the NW 1/4
Tax Lot (usually last 3-5 numbers of Tax Map #): 16-04-09-00 806 County LANE
GPS Coordinates: N 44°11'41.94" w 123°10'43.90"
Street Address of Well, City: No address for property of well site
If the property had a different street address in the past: _____

III. GENERAL WELL INFORMATION (Please fill out as completely as possible, AND attach copy of Well Report, if available)

Use of Well (domestic, irrigation, commercial, industrial, monitoring): IRRIGATION
Date Well Constructed (or property built): Lane 7869 Total Well Depth: 26 Casing Diameter: 4"
Owner at time the well was constructed (if known): Rupert Edwards Well Report # (if known): Lane 7869
Other Information: _____

SUBMITTED BY (please print): Dale Edwards

PHONE: 541-554-9275 EMAIL &/or FAX: _____

To send the completed application, you may MAIL it to: Oregon Water Resources Dept. 725 Summer St NE, Suite A, Salem, Oregon 97301.
Or EMAIL the completed PDF form to: Ladeena.K.Ashley@water.oregon.gov, or FAX it to: (503) 986-0902.

For Official Use Only by the Oregon Water Resources Department:

Received Date:

Well Report Number:

Well Identification #:



Oregon Water Resources Department
725 Summer Street NE, Suite A
Salem Oregon 97301
(503) 986-0900
www.oregon.gov/owrd

Well ID Program APPLICATION INSTRUCTIONS

Use a separate application for EACH well on the property. If the well already has an existing Well ID Number (L-xxxxx), you do not need to complete this application, unless there is no well ID physically on the well head. In that case you would note that you are requesting a replacement well ID. (Note: It will be a new number.)

I. OWNER INFORMATION

Print the current owner's name, mailing address (including city, state, and zip), and the address where the Well ID packet should be sent. If the property has closed in escrow, the packet may be sent directly to the buyer. The packet should be sent to the party who currently has access to the well.

II. WELL LOCATION INFORMATION

Provide the Township, Range, Section, Quarter / Quarter, County and Tax Lot number. This information may be obtained from property tax statements, legal description of the property, or from the Assessor's Office. The Assessor's Office may also refer to this as the "Map and Tax Lot Number". A list of County Assessors is enclosed for your use.

III. GENERAL WELL INFORMATION

Please provide as much information as you can: depth of well, diameter of well casing, year constructed, and use of well. If you know who owned the land when the well was drilled, or when the property was developed, please also include that information in the space provided. If you have a Well Constructor's Water Well Report (look on log for: first 4 letters of the county, and some numbers), please enter that. If not, you can search our online database for the Well Report on our website: www.oregon.gov/OWRD. On the home page under the Groundwater & Wells heading, click "Find a Well Report".

For well information you don't know, simply leave those fields blank.

The information given on the application will assist the Department in locating a well report, if one has not yet been identified. Note: If no well report is found, the application will become the first record of the well in our system.

Contact the Well Identification Program Specialist at 971-287-8218 or via email at Ladeena.K.Ashley@water.oregon.gov if you have questions.

RECEIVED

FEB 05 2024

OWRD

Oregon County Assessor Offices

The County Assessor's Office can provide you with the Township, Range, Section, and Tax Lot (combined: map lot #). They can also provide you with a list of previous owners of the property where the well is located.

Baker County

(541) 523-8203
1995 3rd St, Ste 300
Baker City, OR 97814

Benton County

(541) 766-6855
4077 SW Research Way
Corvallis, Oregon 97333

Clackamas County

(503) 655-8671
150 Beaver Creek Rd
Oregon City, OR 97045

Clatsop County

(503) 325-8522
820 Exchange St, Ste 210
Astoria, OR 97103

Columbia County

(503) 397-2240
230 Strand Street
St. Helens, OR 97051

Coos County

(541) 396-7900
250 N Baxter
Coquille, OR 97423

Crook County

(541) 447-4133
200 NE 2nd, Ste 200
Prineville, OR 97754

Curry County

(541) 247-3294
94235 Moore St, Ste 221
Gold Beach, OR 97444

Deschutes County

(541) 388-6508
1300 NW Wall St, Ste 200
Bend, OR 97701

Douglas County

(541) 440-4222
1036 SE Douglas
Roseburg, OR 97470

Gilliam County

(541) 384-3781
221 S Oregon St
Condon, OR 97823

Grant County

(541) 575-0107
201 S Humbolt
Canyon City, OR 97820

Harney County

(541) 573-8365
450 N Buena Vista #13
Burns, OR 97720

Hood River County

(541) 386-4522
601 State Street
Hood River, OR 97031

Jackson County

(541) 774-6059
10 S Oakdale Ave, #300
Medford, OR 97501

Jefferson County

(541) 475-2443
66 SE D Street, Ste D
Madras, OR 97741

Josephine County

(541) 474-5260
500 NW 6th St
Grants Pass, OR 97526

Klamath County

(541) 883-5111
305 Main Street
Klamath Falls, OR 97601

Lake County

(541) 947-6000
513 Center Street
Lakeview, OR 97630

Lane County

(541) 682-4321
125 E 8th Ave
Eugene, OR 97401

Lincoln County

(541) 265-4102
225 W Olive St, Rm 207
Newport, OR 97365

Linn County

(541) 967-3808
300 4th Ave SW
Albany, OR 97321

Malheur County

(541) 473-5117
251 B Street W
Vale, OR 97918

Marion County

(503) 588-5144
555 Court St NE, Ste 2233
PO Box 14500
Salem, OR 97301

Morrow County

(541) 676-5607
100 Court Street
PO Box 788
Heppner, OR 97836

Multnomah County

(503) 988-3326
501 SE Hawthorne Blvd,
Suite 175
Portland, OR 97214

Polk County

(503) 623-8391
850 Main Street
Dallas, OR 97338

Sherman County

(541) 565-3606
500 Court Street
PO Box 283
Moro, OR 97039

Tillamook County

(503) 842-3400
201 Laurel Ave
Tillamook, OR 97141

Umatilla County

(541) 276-7111
216 SE 4th St
Pendleton, OR 97801

Union County

(541) 963-1002
1001 4th St, Ste A & B
La Grande, OR 97850

Wallowa County

(541) 426-4543
101 S River St, Rm 104
Enterprise, OR 97828

Wasco County

(541) 506-2510
511 Washington St #208
The Dalles, OR 97058

Washington County

(503) 846-8741
Public Services Building
155 N 1st Ave, Ste 130
Hillsboro, OR 97124

Wheeler County

(541) 763-4266
701 Adams St, Ste 203
PO Box 447
Fossil, OR 97830

Yamhill County

(503) 434-7521
535 NE 5th St, Rm 42
McMinnville, OR 97128

RECEIVED

FEB 05 2024

OWRD



Oregon Water Resources Department
725 Summer Street NE, Suite A
Salem Oregon 97301
(503) 986-0900
www.oregon.gov/owrd

Well ID Program Frequently Asked Questions

All wells drilled, deepened, converted or altered after 1996 are required to have a well ID number attached to the well head. This Well ID Number is usually attached by the well constructor. If there is no ID number on the well, a landowner may apply for one using the Well ID application form, which is available from the Water Resources Department's website at www.oregon.gov/owrd.

Is there a fee to get a Well ID? No. It is free to apply for and receive a Well ID Number.

What is the legal basis for the program? Oregon Revised Statutes 537.788 - 537.793.

What is the purpose of the program? The purpose is to catalog each well with a unique Well ID Number. This number will link the well with a physical description of how the well was constructed (well report) in the Department's database.

What types of wells are bound by this program? All wells, including monitoring and water wells.

Do I need to apply for a new Well ID Number if my well already has one on it? No. Only one Well ID Number is required for the life of the well (unless label is unreadable).

Should I apply for a Well ID Number now or should I wait until the property changes ownership? You may apply for a Well ID Number at any time.

I share a well and the well is on the neighboring property. Do I apply for a Well ID Number when I sell my property? No. The owner of the property where the well is located is responsible to obtain a Well ID Number when their property changes ownership.

Who is responsible for initiating the process? The landowner who owns the property where the well is located may apply for the Well ID Number or the buyer may also apply for the Well ID Number.

Will this delay the property transfer if I am selling my property? No. It is not necessary to apply for or obtain a Well ID Number before closing the property transfer. The seller, buyer, or their agent may apply for the Well ID Number by completing an application.

What is a Well Report? A well report is a physical description of how your well was constructed. The Oregon Water Resources Department maintains a database of all wells constructed in the state since approximately 1960.

Does the Water Resources Department verify the well construction during this process? The Department does not review the well construction prior to the issuance of a Well ID Number. However, as part of the Department's Well Construction Program, new wells are routinely inspected during construction. If you have specific problems or concerns about your well, please contact the Department directly.

If you have questions concerning your well, contact the Water Resources Department: (503) 986-0900, or visit our website: www.oregon.gov/owrd. Our office is located at 725 Summer Street NE, Suite A, Salem, Oregon 97301-1266.

STATE OF OREGON
COUNTY OF IANE
CERTIFICATE OF WATER RIGHT

This Is to Certify, That RUPERT EDWARDS

of 2410 River Rd., Junction City, State of Oregon, has made proof to the satisfaction of the STATE ENGINEER of Oregon, of a right to the use of the waters of one well

a tributary of Willamette River
irrigation of 29.97 acres

for the purpose of

under Permit No. G-561 of the State Engineer, and that said right to the use of said waters has been perfected in accordance with the laws of Oregon; that the priority of the right hereby confirmed dates from May 9, 1957

that the amount of water to which such right is entitled and hereby confirmed, for the purposes aforesaid, is limited to an amount actually beneficially used for said purposes, and shall not exceed 0.37 cubic feet per second

or its equivalent in case of rotation, measured at the point of diversion from the stream. The point of diversion is located in the SE $\frac{1}{4}$ NW $\frac{1}{4}$, Section 9, T. 16 S., R. 4 W., W.M. Well is 1889 ft. S. and 58 ft. W. from N. $\frac{1}{4}$ corner, Section 9.

The amount of water used for irrigation, together with the amount secured under any other right existing for the same lands, shall be limited to one-eightieth of one cubic foot per second per acre, or its equivalent for each acre irrigated and shall be further limited to a diversion of not to exceed 2 $\frac{1}{2}$ acre feet per acre for each acre irrigated during the irrigation season of each year,

and shall

conform to such reasonable rotation system as may be ordered by the proper state officer.

A description of the place of use under the right hereby confirmed, and to which such right is appurtenant, is as follows:

26.36 acres SE $\frac{1}{4}$ NW $\frac{1}{4}$
3.61 acres Lot 2 (SW $\frac{1}{4}$ NW $\frac{1}{4}$)
Section 9
T. 16 S., R. 4 W., W.M.

The right to the use of the water for the purposes aforesaid is restricted to the lands or place of use herein described.

WITNESS the signature of the State Engineer, affixed

this date. SEPTEMBER 29 1961

14401 -

LEWIS A. STANLEY

By Max F. Rogers Deputy State Engineer

STATE OF OREGON
COUNTY OF LANE
CERTIFICATE OF WATER RIGHT

This Is to Certify, That RUPERT EDWARDS

of 2110 River Road, Junction City, State of Oregon, has made proof to the satisfaction of the STATE ENGINEER of Oregon, of a right to the use of the waters of a well

a tributary of Willamette River
irrigation of 26.03 acres

for the purpose of

under Permit No. G-1797 of the State Engineer, and that said right to the use of said waters has been perfected in accordance with the laws of Oregon; that the priority of the right hereby confirmed dates from March 13, 1961

that the amount of water to which such right is entitled and hereby confirmed, for the purposes aforesaid, is limited to an amount actually beneficially used for said purposes, and shall not exceed 0.33 cubic foot per second

or its equivalent in case of rotation, measured at the point of diversion from the stream. The point of diversion is located in the SE $\frac{1}{4}$ NW $\frac{1}{4}$, Section 9, T. 16 S., R. 4 W., W. M. Well located 1889 ft. S. and 58 ft. W. from the " quarter corner of Section 9,

The amount of water used for irrigation, together with the amount secured under any other right existing for the same lands, shall be limited to one-eightieth of one cubic foot per second per acre, or its equivalent for each acre irrigated and shall be further limited to a diversion of not to exceed 2 $\frac{1}{2}$ acre feet per acre for each acre irrigated during the irrigation season of each year,

and shall conform to such reasonable rotation system as may be ordered by the proper state officer.

A description of the place of use under the right hereby confirmed, and to which such right is appurtenant, is as follows:

12.39 acres Lot 2 (SW $\frac{1}{4}$ NW $\frac{1}{4}$)
13.64 acres SE $\frac{1}{4}$ NW $\frac{1}{4}$
Section 9
T. 16 S., R. 4 W., W. M.

The right to the use of the water for the purposes aforesaid is restricted to the lands or place of use herein described.

WITNESS the signature of the State Engineer, affixed

this date. March 31, 1965

CHRIS L. WHEELER

State Engineer


Recorded in State Record of Water Right Certificates, Volume 24, page 31999


14401

By my signature below, I confirm that I understand:

- Prior to Department approval of the transfer application, I may be required to submit payment to the Department for publication of a notice in a newspaper with general circulation in the area where the water right is located, once per week for two consecutive weeks. If more than one qualifying newspaper is available, I suggest publishing the notice in the following newspaper: Eugene Register Guard.
- Amendments to the application may only be made in response to the Department's Draft Preliminary Determination (DPD). The applicant will have a period of at least 30 days to amend the application to address any issues identified by the Department in the DPD, or to withdraw the application. Note that amendments may be subject to additional fees, pursuant to ORS 536.050.
- Failure to complete an approved change in place of use and/or change in character of use, will result in loss of the water right (OAR 690-380-6010).
- Refunds may only be granted upon request and, as set forth in ORS 536.050(4)(a), if the Director determines that a refund of all or part of a fee is appropriate in the interests of fairness to the public or necessary to correct an error of the Department.

I (we) affirm that the information contained in this application is true and accurate.




Applicant signature

DALE EDWARDS
Print Name (and Title if applicable)

2-2-24
Date

Applicant signature

Print Name (and Title if applicable)

Date

Is the applicant the sole owner of the land on which the water right, or portion thereof, proposed for transfer is located? ☒ Yes ☐ No*

**If NO, include signatures of all deeded landowners (and mailing and/or e-mail addresses if different than the applicant's) or attach affidavits of consent (and mailing and/or e-mail addresses) from all landowners or individuals/entities to which the water right(s) were conveyed.*

Check the following boxes that apply:

- ☒ The applicant is responsible for completion of change(s). Notices and correspondence should continue to be sent to the applicant.
- ☐ The receiving landowner will be responsible for completing the proposed change(s) after the final order is issued. Copies of notices and correspondence should be sent to this landowner.
- ☐ Both the receiving landowner and applicant will be responsible for completion of change(s). Copies of notices and correspondence should be sent to this landowner and the applicant.

At this time, are the lands in this transfer application in the process of being sold? ☐ Yes ☒ No

If YES, and you know who the new landowner will be, please complete the receiving landowner information table below. If you do not know who the new landowner will be, then a request for assignment will have to be filed for at a later date.

If a property sells, the certificated water right(s) located on the land belong to the new owner, unless a sale agreement or other document states otherwise. For more information see:

https://www.oregon.gov/owrd/WRDFormsPDF/Transfer_Property_Transactions.pdf

RECEIVING LANDOWNER NAME			PHONE NO.	ADDITIONAL CONTACT NO.
ADDRESS				FAX NO.
CITY	STATE	ZIP	E-MAIL	
Describe any special ownership circumstances:				
The confirming Certificate shall be issued in the name of: <input type="checkbox"/> Applicant <input type="checkbox"/> Receiving Landowner				

RECEIVED

FEB 05 2024

OWRD