

Request for Assignment



Oregon Water Resources Department
725 Summer Street NE, Suite A
Salem, Oregon 97301-1266
(503) 986-0900
www.oregon.gov/owrd

If the Department determines that the application is incomplete, fees have not been paid, or the required documents are not acceptable, the application and all fees submitted will be returned to the applicant.

If for multiple rights, a separate form and fee for each right will be required.

I, Whitney Collins on behalf of Eagle Valley SWCD

(Name of Current Holder of Record)

3990 Midway Dr.

(Mailing Address)

Baker City OR 97834

(City) (State) (Zip)

541-523-7121

(Phone #)

☐ hereby assign all my interest in and to the entire application/permit/transfer order/limited license/groundwater statement; (example, sold all the land authorized under the right)

☒ hereby assign all my interest in and to a portion of application/permit/transfer order/limited license/groundwater statement; You must include a map showing the portion of the application/permit/transfer order/limited license/groundwater statement to be assigned. Example, sold a portion of the land authorized under the right)

☐ hereby assign a portion of my interest in and to the entire application/permit/transfer order/limited license/groundwater statement; (example, adding an additional person)

Application # _____; Permit # _____; Transfer Order # T-13993;

Limited License # _____; Groundwater Statement # _____;

as filed in the office of the Water Resources Director, to:

Roger Gulick

(Name of New Owner)

46152 Oliver Rd.

(Mailing Address)

Halfway OR 97824

(City) (State) (Zip)

(Phone #)

Note: If there are other owners of the property described in the application, permit, transfer order, limited license, or groundwater statement, you must provide a list of all other owners' names and mailing addresses and attach it to this form. Write the initials (first letters) of your first and last names at the spot indicated below.

WEC I hereby certify that I have notified all other owners of the property described in this application, permit, transfer order, limited license, or groundwater statement of this Request of Assignment.

Witness my hand this 18 day of December, 2024.
(Day) (Month) (Year)

Signature of Current Holder of Record

Whitney Collins

RECEIVED

NOV 12 2025

OWRD

Failure to provide any of the required information will result in the return of your application.

This certifies assignment and record change at Oregon Water Resources Department effective 8:00 a.m. on date of receipt at Salem, Oregon.

Fee receipt # 146213

For Director by Mary F. Bjork, Program Analyst in Water Rights Division. MFB

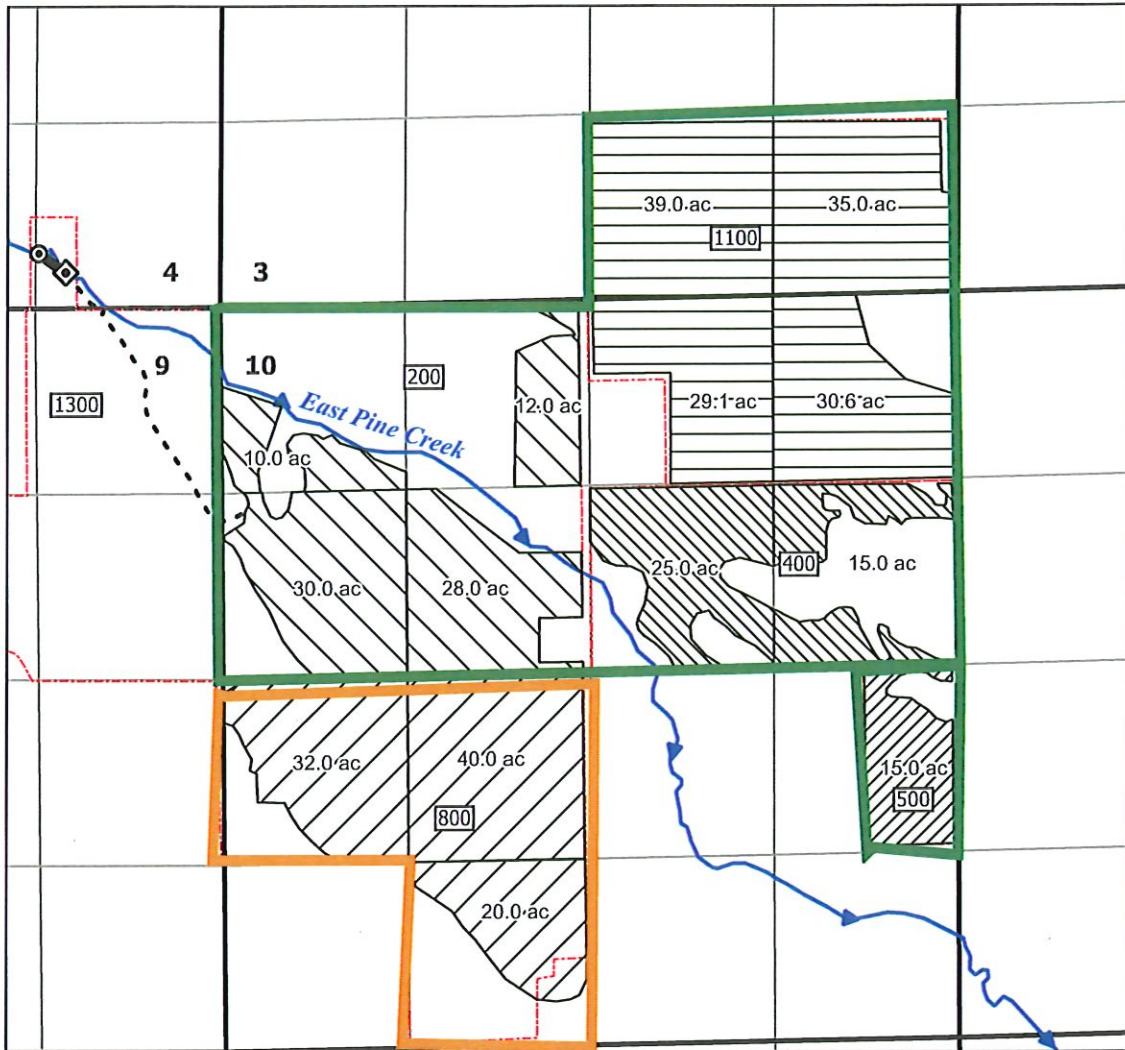
The completed "Request for Assignment" form must be submitted to the Department along with the recording fee of ~~\$120~~ \$180

Received

OCT 17 2025

OWRD

T8S R46E WM



Map to accompany the request for partial assignment
Green areas to be assigned to Shell DelCurto and the orange areas are to be assigned to Roger Gulick.

LEGEND	
	10424
	36813
	46652
	85796
	95484
	Authorized POD
	Fish Screen
	16" Pipe
	Ditch
	Baker County Taxlot Boundary

RECEIVED
NOV 03 2025
OWRD



Map to Accompany Claim of Beneficial Use Transfer T-13993 Halfway, OR

Prepared on behalf of Idaho Power Company

1 inch = 1,320'



Notes:

This map is not intended to provide legal dimensions or locations of property ownership lines.

16" diameter buried PVC pipe conveys water from the POD to the fish screen

Fish diversion located at the POD and Fish screening located approximately 250 ft southeast of the POD

Request for Assignment



Oregon Water Resources Department
725 Summer Street NE, Suite A
Salem, Oregon 97301-1266
(503) 986-0900
www.oregon.gov/owrd

If the Department determines that the application is incomplete, fees have not been paid, or the required documents are not acceptable, the application and all fees submitted will be returned to the applicant.

If for multiple rights, a separate form and fee for each right will be required.

I, Whitney Collins on behalf of Eagle Valley SWCD

(Name of Current Holder of Record)

3990 Midway Dr.

(Mailing Address)

Baker City OR 97834

(City) (State) (Zip)

541-523-7121

(Phone #)

- ☐ hereby assign all my interest in and to the entire application/permit/transfer order/limited license/groundwater statement; (example, sold all the land authorized under the right)
- ☒ hereby assign all my interest in and to a portion of application/permit/transfer order/limited license/groundwater statement; (You must include a map showing the portion of the application/permit/transfer order/limited license/groundwater statement to be assigned. Example, sold a portion of the land authorized under the right) See attached map. Tax lots 200, 400, 500, and 1100 are to be assigned to DelCurto.
- ☐ hereby assign a portion of my interest in and to the entire application/permit/transfer order/limited license/groundwater statement; (example, adding an additional person)

Application # _____; Permit # _____; Transfer Order # T-13993;

Limited License # _____; Groundwater Statement # _____;

as filed in the office of the Water Resources Director, to:

Shella Delcurto

(Name of New Owner)

46411 Oliver Rd.

(Mailing Address)

Halfway OR 97824

(City) (State) (Zip)

Email: mightya dashin@yahoo.com

(Phone #)

Note: If there are other owners of the property described in the application, permit, transfer order, limited license, or groundwater statement, you must provide a list of all other owners' names and mailing addresses and attach it to this form. Write the initials (first letters) of your first and last names at the spot indicated below.

WJ I hereby certify that I have notified all other owners of the property described in this application, permit, transfer order, limited license, or groundwater statement of this Request of Assignment.

Witness my hand this 18 day of December, 2024.

(Day)

(Month)

(Year)

Signature of Current Holder of Record

Whitney Collins

RECEIVED

NOV 12 2025

OWRD

Failure to provide any of the required information will result in the return of your application.

This certifies assignment and record change at Oregon Water Resources Department effective 8:00 a.m. on date of receipt at Salem, Oregon.

Fee receipt # 146212

For Director by Mary F. Bjork, Program Analyst in Water Rights Division. MFB

The completed "Request for Assignment" form must be submitted to the Department along with the recording fee of ~~\$120~~ \$180

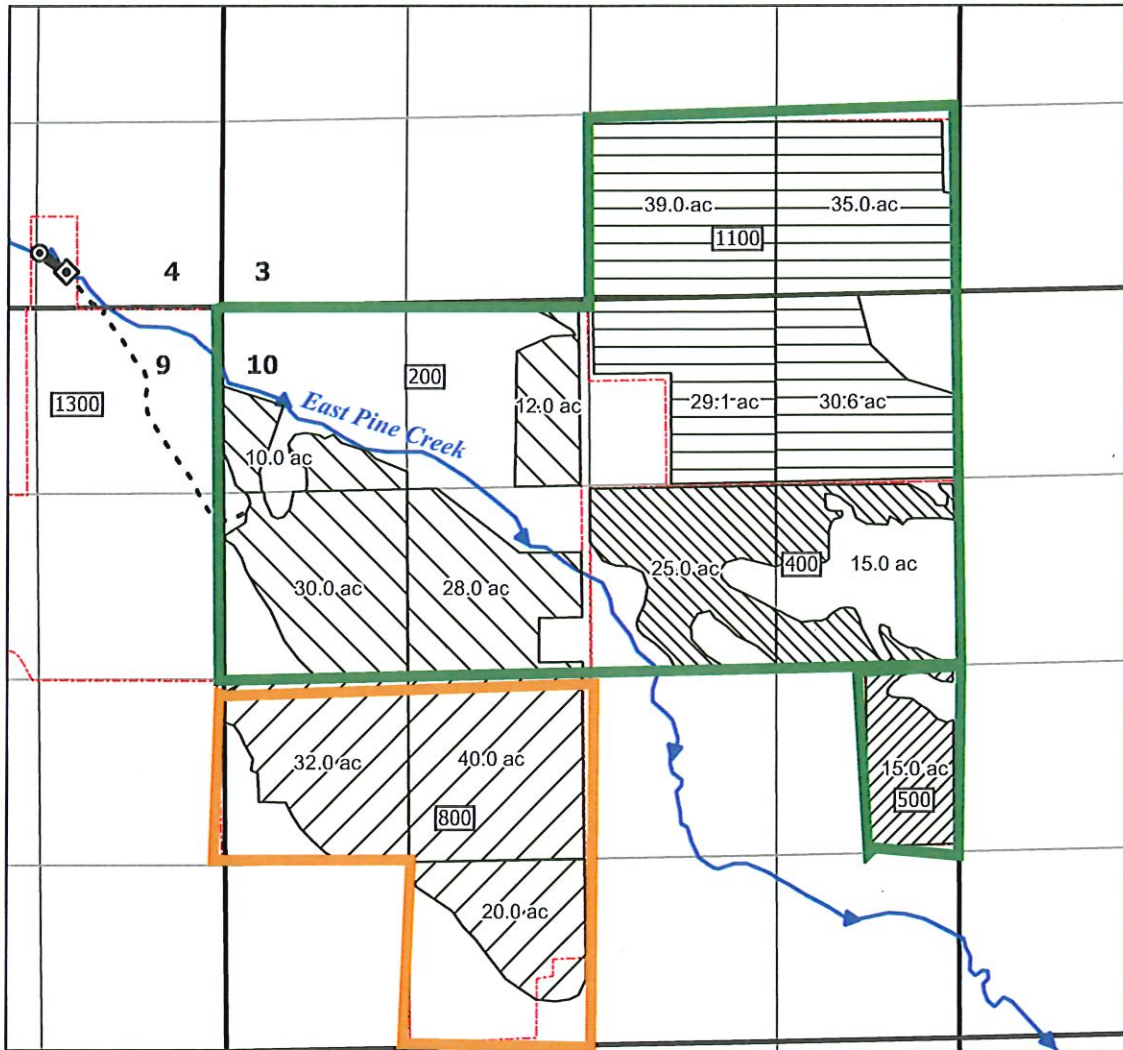
Received

OCT 17 2025

OWRD

Part assign approve
WJ 11-14-2025

T8S R46E WM




Map to accompany the request for partial assignment
Green areas to be assigned to Shell DelCurto and the orange areas are to be assigned to Roger Gulick.

LEGEND

		Authorized POD
		Fish Screen
		16" Pipe
		Ditch
		Baker County Taxlot Boundary

RECEIVED
NOV 03 2025
OWRD



Map to Accompany Claim of Beneficial Use Transfer T-13993 Halfway, OR

Prepared on behalf of Idaho Power Company

1 inch = 1,320'



Notes:

This map is not intended to provide legal dimensions or locations of property ownership lines.

16" diameter buried PVC pipe conveys water from the POD to the fish screen

Fish diversion located at the POD and Fish screening located approximately 250 ft southeast of the POD