



Alison K. Toivola
Of Counsel
(541) 318-9836
alison.toivola@bbklaw.com

November 19, 2024

VIA E-MAIL: JBAILEY@NORTHUNITID.COM

Josh Bailey
General Manager - North Unit Irrigation District
2024 NW Beech Street
Madras, Oregon 97741

Re: 2025 NUID Water Transfer Applications

Dear Mr. Bailey:

We represent the Confederated Tribes of the Warm Springs Reservation of Oregon ("Tribe"). North Unit Irrigation District ("NUID") has provided the Tribe with certain information concerning 2025 water transfer applications identified in Appendix A hereto (the "Applications").

The Tribe has reviewed the information about the Applications provided by NUID. The Tribe is relying in good faith upon the information provided by NUID. Based on that information, the Tribe does not object to the Department of Water Resources ("Department") processing the Applications in accordance with applicable law, and the Department's customary practice. The Tribe, however, expressly reserves, and does not waive, all rights, claims, and defenses that it may possess in connection with the Applications, including, but not limited to, whether the Applications violate the Treaty of June 25, 1855, with the Tribes of Middle Oregon, 12 Stat. 963, or the Confederated Tribes of the Warm Springs Reservation Water Rights Settlement Agreement, dated November 17, 1997, as amended.

Please let us know if you have any questions

Sincerely,

Alison K. Toivola
for BEST BEST & KRIEGER LLP

AKT

cc: Robert A. Brunoe
Austin Smith, Jr.
Brad Houslet
David Filippi, Esq.
Josh Newton, Esq.
Jeremy Giffin, Oregon Water Resources Department
Ann Reece, Oregon Water Resources Department

Received
DEC 01 2025
OWRD

Best Best & Krieger LLP | 360 SW Bond Street, Suite 400, Bend, Oregon 97702
Phone: (541) 382-3011 | Fax: (541) 388-5410 | bbklaw.com

12805.12126\42902850.1

- 14770 -

Received
DEC 01 2025
OWRD

Received
DEC 01 2025
OWRD

Appendix A

NUID TT #	PATRON	TRS	QQ	TL	Ride	ACRES Off	ACRES On	Within NUID Boundry
2024-01	Ascension Madriz	111327	NESE	1101	51	1.4		Yes
2024-01	Peterson & Smith	111327	NESE	1100	51		1.4	
					SubTotal	1.4	1.4	

Same TRS and Quarter section – just different tax lot – it's close

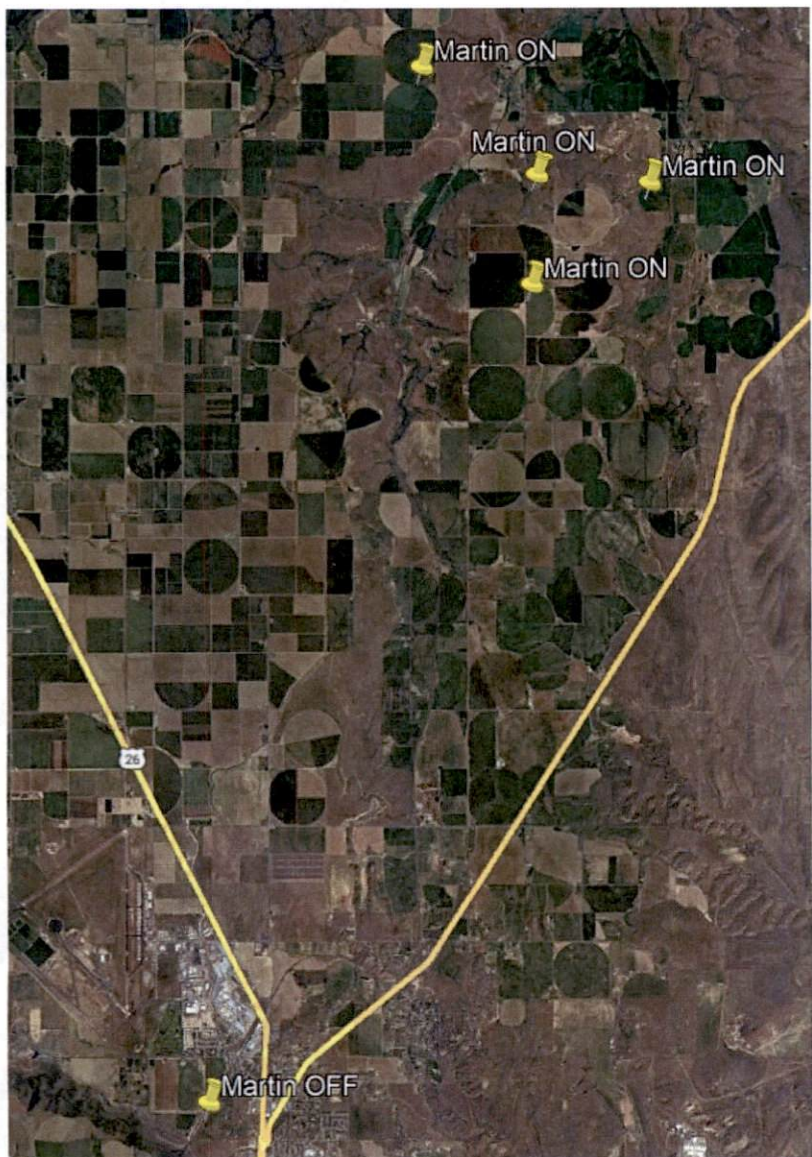
2024-02	Martin	111302	NWNE	400	58-11	20.6		Yes
2024-02	Martin	111302	NWNE	800	58-11	0.5		
2024-02	Martin	111302	SWNE	400	58-11	4.3		
2024-02	Martin	111302	SWNE	800	58-11	21.9		
2024-02	Martin	111302	NESW	900	58-11	18.7		
2024-02	Martin	111302	NWSE	800	58-11	18.4		
2024-02	Martin	111302	NWSE	800	58-11	1.1		
2024-02	Martin	91432	NENE	200	58-11		31.1	
2024-02	Martin	91432	SENE	200	58-11		1	
2024-02	Martin	91429	SENE	501	58-11		4.3	
2024-02	Martin	91429	NESE	501	58-11		7.6	
2024-02	Martin	91429	SESE	501	58-11		7.5	
2024-02	Martin	91428	SWSW	401	58-11		20.8	
2024-02	Martin	91428	SESW	401	58-11		4.8	
2024-02	Martin	91429	SESW	401	58-11		7.8	
2024-02	Martin	91419	SESW	300	58-11		0.6	
					SubTotal	85.5	85.5	

On and off lands owner by same patron. OFF lands are "upstream" of ON lands. See rough map below

Received
DEC 01 2025

OWRD

- 14770 -



2024-03	Palisades Mennonite Church	111322	NENE	506	53	1.4		Yes
2024-03	Derstine	131210	NENE	100	37		1.4	
SubTotal						1.4	1.4	

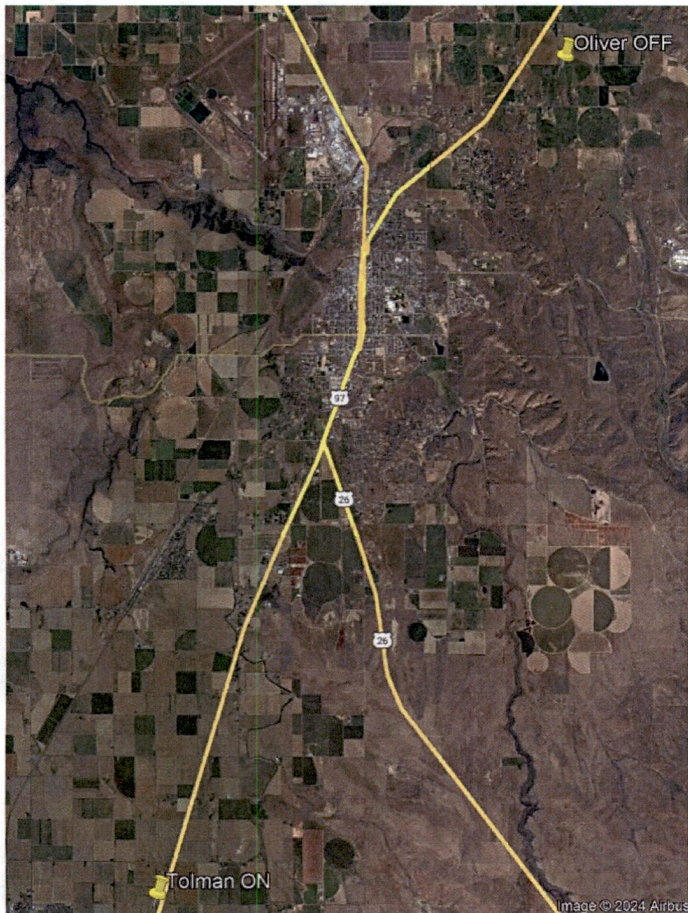
This one moves the POU upstream (still within NUID)

11/20/2024
 11/20/2024
 11/20/2024

Received
 DEC 01 2025
 OWRD

NUID TT #	PATRON	TRS	QQ	TL		ACRES Off	ACRES On	Within NUID Boundry
2025-02	Oliver	101429	NWNE	200		1.5		Yes
2025-02	Tolman	121316	NWNE	302			1.5	
Total						1.5	1.5	

These two are toughly 11 miles apart as the crow flies. ON is upstream – both within the NUID

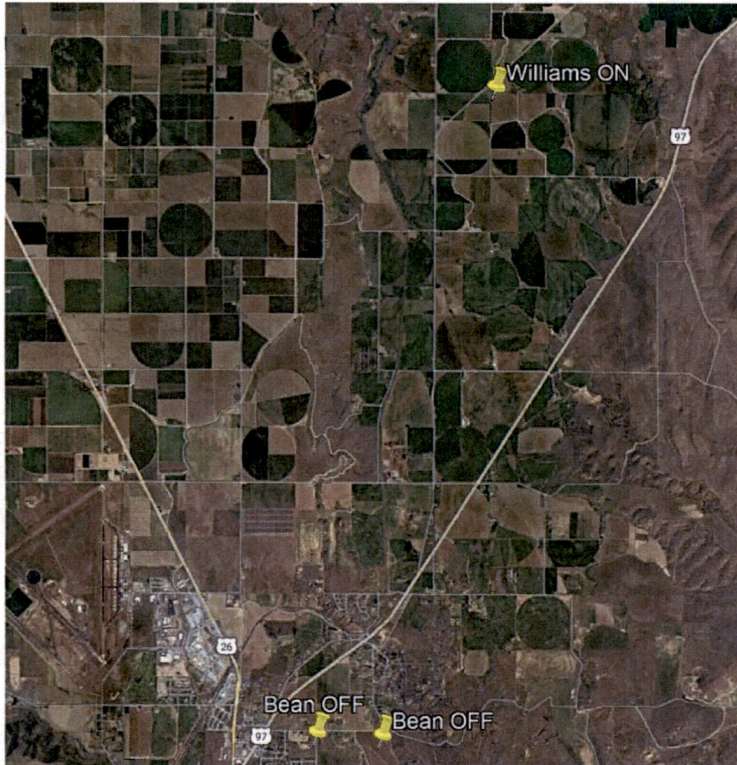


Received
DEC 01 2025
OWRD

14770 -

2024-07	Bean Foundation/ COCC	111301	SESE	1610	58	10.6		Yes
2024-07	Bean Foundation/ COCC	111406C	SWSW	1300	58	1.8		
2024-07	Williams	101405	NESW	900	58-11		12.4	
SubTotal						12.4	12.4	

Relatively close and within NUID, ON is downstream of OFF



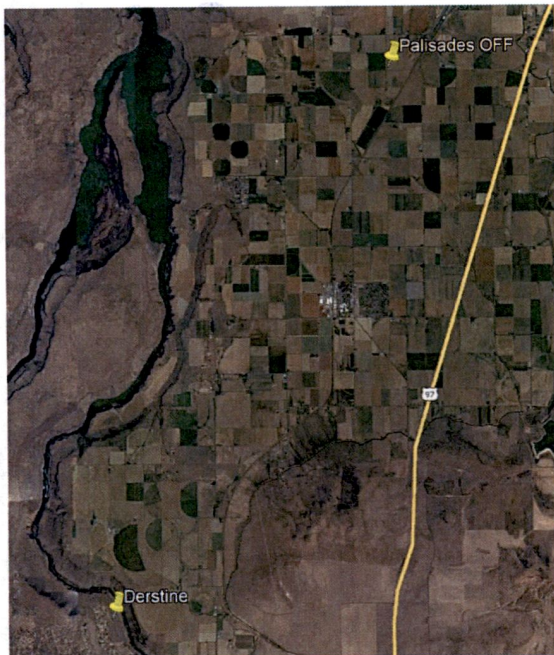
2024-08	Bean Foundation/COCC	111406	SWSW	1300	58	8		Yes
2024-08	Norton Land Co LLC	111431	SENE	100	51		1.7	
2024-08	Norton Land Co LLC	111400	SWNW	1800	51		5.1	
2024-08	Norton Land Co LLC	111400	NWSW	1800	51		1.20	
SubTotal						8	8.00	

Same Township Range, just different sections, so they are close

2024-09	Williams	101323	NWSE	100	57	4		Yes
2024-09	Richards	1113	NWSE	100	51		4	
SubTotal						4	4	

Close but they did not give a section number but the Township Ranges are adjacent.

Received
DEC 01 2025
OWRD



2024-04	The Poor Farm Trust	101313	NWNW	400	63	1.8		Yes
2024-04	The Poor Farm Trust	101313	NWNW	400	63		1.8	
SubTotal						1.8	1.8	

Same TRS and Quarter section – just different tax lot – it's close

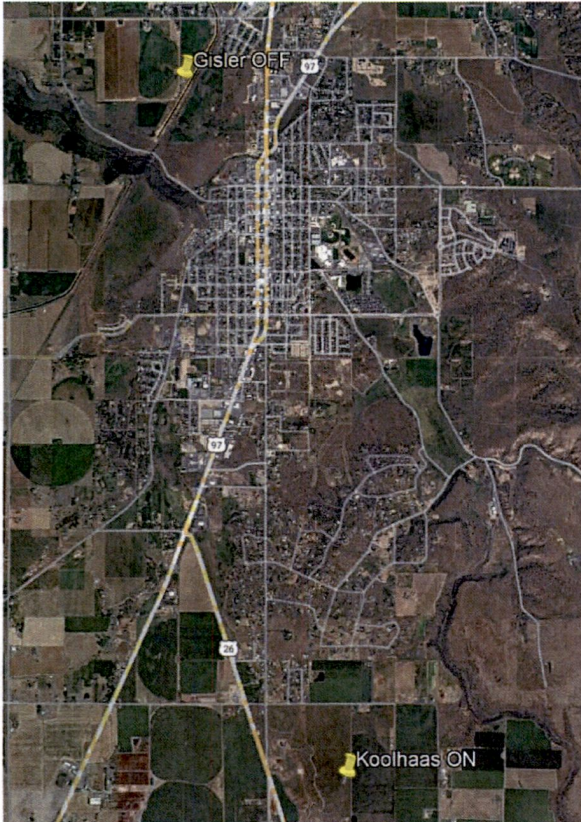
2024-05	Gisler	111302DA	NESE	1700	57	5.4		Yes
2024-05	Koolhaas	111325	SWNW	305	51		1.7	
2024-05	Koolhaas	111325	NWSW	305	51		2.1	
2024-05	Koolhaas	111325	NESW	305	51		1.6	
SubTotal						5.4	5.4	

These two are relatively close and the ON acres are upstream but still within NUID

Received
DEC 01 2025
OWRD

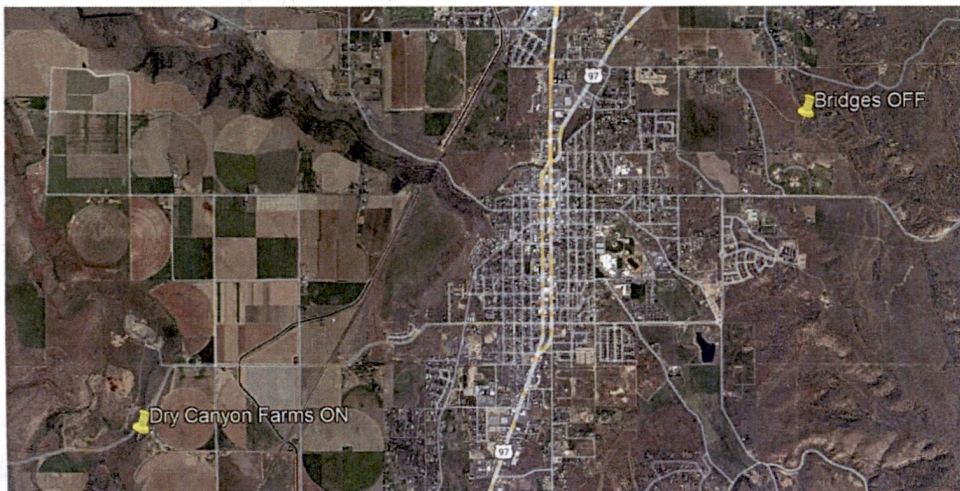
14770 -

Received
DEC 01 2025
OWRD



2024-06	Bridges Family Trust	111406BA	NENW	1800	58	0.4		Yes
2024-06	Bridges Family Trust	111406BA	NWNW	1900	58	3.1		
2024-06	Dry Canyon Farms	111316	NWSE	300	53		1.6	
2024-06	Dry Canyon Farms	111316	SWNE	300	53		1.50	
2024-06	Dry Canyon Farms	111316	SWNE	300	53		0.4	
SubTotal						3.5	3.5	

These two are even closer



Application for

District Permanent Water Right Transfer

Received
DEC 01 2025

OWRD



Oregon Water Resources
Department
725 Summer Street NE, Suite A
Salem, Oregon 97301-1266
(503) 986-0900
www.oregon.gov/OWRD

Please type or print legibly in dark ink. If your application is incomplete or inaccurate, we will return it to you. If any requested information does not apply to your application, insert "N/A" to indicate "Not Applicable." As you complete this form, please refer to notes and guidance included on the application. A summary of review criteria and procedures that are generally applicable to the application is available at:

<https://www.oregon.gov/owrd/WRDFormsPDF/CriteriaforDistrictPERMANENTTransferApplications.pdf>

Change in Place of Use Only

1A. APPLICANT INFORMATION

IRRIGATION DISTRICT North Unit Irrigation District			PHONE NO. (541) 475-3625	ADDITIONAL CONTACT NO.
ADDRESS 2024 NW Beech St				COUNTY Jefferson
CITY Madras	STATE OR	ZIP 97741	E-MAIL jturek@northunitid.com	
BY PROVIDING AN E-MAIL ADDRESS, CONSENT IS GIVEN TO RECEIVE ALL CORRESPONDENCE FROM THE DEPARTMENT ELECTRONICALLY. COPIES OF THE FINAL ORDER DOCUMENTS WILL ALSO BE MAILED.				

1B. AGENT INFORMATION

AGENT/BUSINESS NAME N/A			PHONE NO.	ADDITIONAL CONTACT NO.
ADDRESS				FAX NO.
CITY	STATE	ZIP	E-MAIL	
BY PROVIDING AN E-MAIL ADDRESS, CONSENT IS GIVEN TO RECEIVE ALL CORRESPONDENCE FROM THE DEPARTMENT ELECTRONICALLY. COPIES OF THE FINAL ORDER DOCUMENTS WILL ALSO BE MAILED.				

2. PROPOSED CHANGE(S) TO WATER RIGHT(S)

- List **all** water rights to be affected by this transfer. Indicate the certificate, permit, decree or other identifying number(s) in the table below: (Attach additional pages as necessary.)

	Certificate	Permit / Previous Transfer	Decree
1.	72279	-	Vol. 50, Pg. 375
2.	72281	-	Vol. 50, Pg. 375
3.	94079	-	Vol. 120, Pg. 71
4.	95488	-	Vol. 134, Pg. 392
5.		-	
6.		-	

3. ATTACHMENTS

Check each of the following **attachments** included with this application. The application will be returned if all required attachments are not included.

<p>Supplemental Form A –</p> <p>Description of Proposed Change(s) to a Water Right</p> <p><input checked="" type="checkbox"/> A <u>separate</u> Supplemental Form A is enclosed for <u>each</u> water right to be affected by this transfer.</p> <p>Map</p> <p><input checked="" type="checkbox"/> Permanent Transfer A map meeting the requirements of OAR 690-385-3300 must be included but need not be prepared by a Certified Water Right Examiner (CWRE).</p>	<p>Fees:</p> <p><input checked="" type="checkbox"/> Amount enclosed: \$ 5,100 See the Department's Fee Calculator at https://apps.wrd.state.or.us/apps/wr/wr_transfer_calculator/permanent_district_transfer.aspx</p> <p>Land Use Compatibility Statement</p> <p><input type="checkbox"/> The Land Use Information Form is <u>not</u> required if water is to be diverted, conveyed and/or used only on federal lands or if <u>ALL</u> of the following apply: a) a change in place of use only, b) a change that does not involve the placement or modification of structures, c) the use of water is for irrigation only and d) the use is located within an irrigation district or an exclusive farm use zone.</p>
---------------------------------------------------------------------------------------------------------------------------------------------------------------------------------------------------------------------------------------------------------------------------------------------------------------------------------------------------------------------------------------------------------------------------------------------------------------------------------------------	-----------------------------------------------------------------------------------------------------------------------------------------------------------------------------------------------------------------------------------------------------------------------------------------------------------------------------------------------------------------------------------------------------------------------------------------------------------------------------------------------------------------------------------------------------------------------------------------------------------------------------------------------------------------------------------------------------------------------------------------------------------------------------------------------------------------------------------------------------------

4. SIGNATURES

The district certifies the following:

- (1) The water rights proposed for transfer are water rights subject to transfer and are not subject to forfeiture for nonuse under ORS 540.610;
- (2) Each user affected by the proposed transfer has provided written authorization for the transfer and such authorization is on file with the district;
- (3) For lands which are no longer irrigated or susceptible of irrigation that are included in this transfer under the authority of ORS 540.572 and OAR 690-385-5000, notices as required under ORS.572 and OAR 690-385-5100 have been given to the user and any security interest holder of record of intent to transfer the right and the user was provided an opportunity to resolve the matter in the manner described by ORS 540.572 and OAR 690-385-5400 and 690-385-5600.
- (4) On behalf of the district, I affirm to the best of my knowledge the information contained in this application is true and accurate.


District Manager signature

 11/14/2025
name (print) date

OR

Authorized District Representative signature

name (print) date

Before submitting your application to the Department, be sure you have:

- Answered each question completely.
- Included all the required attachments.
- Included a check payable to the Oregon Water Resources Department for the appropriate amount.



Received
DEC 01 2025
OWRD

District Permanent Water Right Transfer Application
Supplemental Form A

DESCRIPTION OF PROPOSED CHANGE(S) TO A WATER RIGHT

List only one water right per page. **A separate Supplemental Form A must be completed for each** certificate, permit, decree, or other right involved in the proposed transfer.

Attach additional copies of Supplemental Form A as needed to describe other certificates, permits, decrees or other rights involved in this transfer.

1. CURRENT WATER RIGHT INFORMATION

Water Right Subject to Transfer (check and complete one of the following):

<input checked="" type="checkbox"/> Certificated Right	72279
	Certificate Number
<input type="checkbox"/> Adjudicated, Non-certificated Right	Name of Decree _____ Page Number _____
<input type="checkbox"/> Permit for which Proof has been Approved	- Permit Number _____ Date Claim of Beneficial Use Submitted _____
<input type="checkbox"/> Transferred Right for which Proof has been Filed	- Previous Transfer Number _____ Date Claim of Beneficial Use Submitted _____
<input type="checkbox"/> Permit for Supplemental Irrigation	- Permit Number _____

- Name on Permit, Certificate, or Decree: North Unit Irrigation District
- Priority Date(s): 2/28/1913

If there are **multiple Priority Dates** identified on the water right, any information provided in Supplemental Form A of this application must identify which priority date is associated with each of the authorized points of diversion or appropriation and places of use.

Source(s) of Water to be Affected by Transfer: Deschutes River
Tributary to: Columbia River

- Are there **other water rights**, Permits or Ground Water Registrations associated with this land?
Yes ☒ No ☐ If "Yes", what are the Permit, Registration or Certificate Numbers:
#s :72281 (IS)

Any "layered" water use or a right that is supplemental to a primary right proposed for transfer **must be included in the transfer or be cancelled.**

▪ Certificate Number or other identifying number: 72279

The following information must be provided only for those points of diversion or appropriation that are involved in the transfer.

If a point of diversion or appropriation is not numbered on the decree or water right certificate or permit, assign it a unique number in the following table (e.g. POD #1 or POA(well) #1). Use the number to refer to the point of diversion or appropriation serving the place of use described in Tables I and II. Note: Permanent district transfers do not allow for a change in point of diversion or appropriation to serve the proposed place of use.

Government lot and donation land claim numbers must be included in the table below **only** if the information is reflected on the existing water right.

Location of Existing Authorized Point(s) of Diversion (POD) or Appropriation (POA):

(i.e., the allowed point(s) of diversion or appropriation listed on the water right for the "FROM" or "OFF" lands)

AUTHORIZED POINT(S) of DIVERSION (POD) or APPROPRIATION (POA)							
POD# or POA#	TWP (N or S)	RNG (E or W)	SEC	Q-Q	DLC	GOV'T LOT	MEASURED DISTANCES
1	17 S	12 E	29	SENE			Deschutes River- SE1/4 NE1/4, Sec 29, Twp 17 S, Rnge 12 EWM: 1700 ft S & 730 ft W from the NE Corner of Sec 29

Received
DEC 01 2025

OWRD

▪ Certificate Number or other identifying number 72279

Provided the district filed notice of a change in place of use pursuant to OAR 690-385-4100, reference the District Internal Notice Number (DINN) used to describe the change(s) to be made permanent by this transfer.

Government lot (GOV'T LOT) and donation land claim numbers (DLC) must be included in the tables below **only** if the information is reflected on the existing water right.

TABLE I. – AUTHORIZED PLACE OF USE												
POD# or POA#	PRIORITY DATE	USE	LEGAL DESCRIPTION							ACRES	USER NAME	DINN
			TWP (N or S)	RNG (E or W)	SEC	QQ	DLC	GOV'T LOT	TAX LOT			
1	02/28/1913	IR	11	13	27	NE SE			1101	1.40	Ascencion Madriz	2025-01
1	02/28/1913	IR	11	13	02	NW NE			400	20.60	Martin, Aaron	2025-02
1	02/28/1913	IR	11	13	02	NW NE			800	0.50	Martin, Aaron	2025-02
1	02/28/1913	IR	11	13	02	SW NE			400	4.30	Martin, Aaron	2025-02
1	02/28/1913	IR	11	13	02	SW NE			800	21.90	Martin, Aaron	2025-02
1	02/28/1913	IR	11	13	02	NE NE			506	1.40	Palisades Mennonite Church	2025-03
1	02/28/1913	IR	10	13	13	NW NW			400	1.80	The Poor Farm Trust	2025-04
1	02/28/1913	IR	11	14	06	NE NW	BA		1900	3.10	Bridges Family Trust	2025-06
1	02/28/1913	IR	11	13	1	SE SE			1610	10.60	Bean Foundation/ COCC	2025-07
1	02/28/1913	IR	11	14	06	SW SW		Lot 7	1300	1.80	Bean Foundation/ COCC	2025-07
1	02/28/1913	IR	11	14	60	SW SW		Lot 7	1300	8.00	Bean Foundation/ COCC	2025-08
1	02/28/1913	IR	11	13	23	SW NW			300	4.00	Williams & Williams LLC	2025-09
1	02/28/1913	IR	11	13	02	NWSE			800	1.10	Martin, Aaron	2025-02
TOTAL:										80.50		

▪ Certificate Number or other identifying number: 72279

TABLE II. – PROPOSED PLACE OF USE												
POD# or POA#	PRIORITY DATE	USE	LEGAL DESCRIPTION							ACRES	USER NAME	DINN
			TWP (N or S)	RNG (E or W)	SEC	QQ	DLC	GOV'T LOT	TAX LOT			
1	02/28/1913	IR	11	13	27	NE SE			1100	1.40	Peterson, Michael & Shelby	2025-01
1	02/28/1913	IR	09	14	32	NENE			200	11.60	Martin, Aaron	2025-02
1	02/28/1913	IR	09	14	32	SENE			200	1.00	Martin, Aaron	2025-02
1	02/28/1913	IR	09	14	29	SENE			501	4.30	Martin, Aaron	2025-02
1	02/28/1913	IR	09	14	29	NESE			501	7.60	Martin, Aaron	2025-02
1	02/28/1913	IR	09	14	29	SESE			501	7.50	Martin, Aaron	2025-02
1	02/28/1913	IR	09	14	28	SWSW			401	15.30	Martin, Aaron	2025-02
1	02/28/1913	IR	13	12	10	NE NE			100	1.40	Derstine, Matt ET ALL	2025-03
1	02/28/1913	IR	10	13	13	NW NW			400	1.80	The Poor Farm Trust	2025-04
1	02/28/1913	IR	11	13	16	NW SE			300	1.60	Dry Canyon Farms	2025-06
1	02/28/1913	IR	11	13	16	SW NE			300	1.50	Dry Canyon Farms	2025-06
1	02/28/1913	IR	10	14	05	NE SW			900	12.40	Williams & Williams LLC	2025-07
1	02/28/1913	IR	11	14	31	SE NE			100	1.70	Norton Land CO, LLC	2025-08
1	02/28/1913	IR	11	14	00	SW NW			1800	5.10	Norton Land CO, LLC	2025-08
1	02/28/1913	IR	11	14	00	NW SW			1800	1.20	Norton Land CO, LLC	2025-08
1	02/28/1913	IR	11	13	25	SE SE			100	4.00	Richards, Gary	2025-09
1	02/28/1913	IR	09	14	32	NENE			200	1.1	Martin, Aaron	2025-02
TOTAL:										80.50		



District Permanent Water Right Transfer Application Supplemental Form A

DESCRIPTION OF PROPOSED CHANGE(S) TO A WATER RIGHT

List only one water right per page. **A separate Supplemental Form A must be completed for each** certificate, permit, decree, or other right involved in the proposed transfer.

Attach additional copies of Supplemental Form A as needed to describe other certificates, permits, decrees or other rights involved in this transfer.

1. CURRENT WATER RIGHT INFORMATION

Water Right Subject to Transfer (check and complete one of the following):

<input checked="" type="checkbox"/> Certificated Right	72281	
	Certificate Number	
<input type="checkbox"/> Adjudicated, Non-certificated Right	_____	_____
	Name of Decree	Page Number
<input type="checkbox"/> Permit for which Proof has been Approved	-	_____
	Permit Number	Date Claim of Beneficial Use Submitted
<input type="checkbox"/> Transferred Right for which Proof has been Filed	-	_____
	Previous Transfer Number	Date Claim of Beneficial Use Submitted
<input type="checkbox"/> Permit for Supplemental Irrigation	-	_____
	Permit Number	

- Name on Permit, Certificate, or Decree: North Unit Irrigation District
- Priority Date(s): 6/23/1955

If there are **multiple Priority Dates** identified on the water right, any information provided in Supplemental Form A of this application must identify which priority date is associated with each of the authorized points of diversion or appropriation and places of use.

Source(s) of Water to be Affected by Transfer: Deschutes River
Tributary to: Columbia River

- Are there **other water rights**, Permits or Ground Water Registrations associated with this land?
Yes ☐ No ☒ If "Yes", what are the Permit, Registration or Certificate Numbers:
#s :72279 (IR)

Any "layered" water use or a right that is supplemental to a primary right proposed for transfer **must be included in the transfer or be cancelled.**

▪ Certificate Number or other identifying number: 72281

The following information must be provided only for those points of diversion or appropriation that are involved in the transfer.

If a point of diversion or appropriation is not numbered on the decree or water right certificate or permit, assign it a unique number in the following table (e.g. POD #1 or POA(well) #1). Use the number to refer to the point of diversion or appropriation serving the place of use described in Tables I and II. Note: Permanent district transfers do not allow for a change in point of diversion or appropriation to serve the proposed place of use.

Government lot and donation land claim numbers must be included in the table below **only** if the information is reflected on the existing water right.

Location of Existing Authorized Point(s) of Diversion (POD) or Appropriation (POA):
(i.e., the allowed point(s) of diversion or appropriation listed on the water right for the "FROM" or "OFF" lands)

AUTHORIZED POINT(S) of DIVERSION (POD) or APPROPRIATION (POA)							
POD# or POA#	TWP (N or S)	RNG (E or W)	SEC	Q-Q	DLC	GOV'T LOT	MEASURED DISTANCES
2	14 S	13 E	13	SW NE			SW 1/4 NE 1/4, S 13, Twp 14S, Rnge 13E WM: 590 ft N & 2790 ft E from the W 1/4 corner, Sec 13

Received
DEC 01 2025

OWRD

▪ Certificate Number or other identifying number 72281

Provided the district filed notice of a change in place of use pursuant to OAR 690-385-4100, reference the District Internal Notice Number (DINN) used to describe the change(s) to be made permanent by this transfer.

Government lot (GOV'T LOT) and donation land claim numbers (DLC) must be included in the tables below **only** if the information is reflected on the existing water right.

TABLE I. – AUTHORIZED PLACE OF USE												
POD# or POA#	PRIORITY DATE	USE	LEGAL DESCRIPTION							ACRES	USER NAME	DINN
			TWP (N or S)	RNG (E or W)	SEC	QQ	DLC	GOV'T LOT	TAX LOT			
1	02/28/1913	IS	11	13	27	NE SE			1101	1.40	Ascencion Madriz	2025-01
1	02/28/1913	IS	11	13	02	NW NE			400	20.60	Martin, Aaron	2025-02
1	02/28/1913	IS	11	13	02	NW NE			800	0.50	Martin, Aaron	2025-02
1	02/28/1913	IS	11	13	02	SW NE			400	4.30	Martin, Aaron	2025-02
1	02/28/1913	IS	11	13	02	SW NE			800	21.90	Martin, Aaron	2025-02
1	02/28/1913	IS	11	13	02	NE NE			506	1.40	Palisades Mennonite Church	2025-03
1	02/28/1913	IS	10	13	13	NW NW			400	1.80	The Poor Farm Trust	2025-04
1	02/28/1913	IS	11	14	06	NE NW	BA		1900	3.10	Bridges Family Trust	2025-06
1	02/28/1913	IS	11	13	01	SE SE			1610	10.60	Bean Foundation/ COCC	2025-07
1	02/28/1913	IS	11	14	06	SW SW		Lot 7	1300	1.80	Bean Foundation/ COCC	2025-07
1	02/28/1913	IS	11	14	06	SW SW		Lot 7	1300	8.00	Bean Foundation/ COCC	2025-08
1	02/28/1913	IS	11	13	23	SW NW			300	4.00	Williams & Williams LLC	2025-09
1	02/28/1913	IS	11	13	02	NWSE			800	1.1	Martin, Aaron	2025-02
TOTAL:										80.50		

Received
DEC 01 2025
OWRD

▪ Certificate Number or other identifying number: 72281

TABLE II. – PROPOSED PLACE OF USE												
POD# or POA#	PRIORITY DATE	USE	LEGAL DESCRIPTION							ACRES	USER NAME	DINN
			TWP (N or S)	RNG (E or W)	SEC	QQ	DLC	GOV'T LOT	TAX LOT			
1	02/28/1913	IS	11	13	27	NE SE			1100	1.40	Peterson, Michael & Shelby	2025-01
1	02/28/1913	IS	09	14	32	NENE			200	11.60	Martin, Aaron	2025-02
1	02/28/1913	IS	09	4	32	SENE			200	1.00	Martin, Aaron	2025-02
1	02/28/1913	IS	09	14	29	SENE			501	4.30	Martin, Aaron	2025-02
1	02/28/1913	IS	09	14	29	NE SE			501	7.60	Martin, Aaron	2025-02
1	02/28/1913	IS	09	14	29	SESE			501	7.50	Martin, Aaron	2025-02
1	02/28/1913	IS	09	14	28	SWSW			401	15.30	Martin, Aaron	2025-02
1	02/28/1913	IS	13	12	10	NE NE			100	1.40	Derstine, Matt ET ALL	2025-03
1	02/28/1913	IS	10	13	13	NW NW			400	1.80	The Poor Farm Trust	2025-04
1	02/28/1913	IS	11	13	16	NW SE			300	1.60	Dry Canyon Farms	2025-06
1	02/28/1913	IS	11	13	16	SW NE			300	1.50	Dry Canyon Farms	2025-06
1	02/28/1913	IS	10	14	05	NE SW			900	12.40	Williams & Williams LLC	2025-07
1	02/28/1913	IS	11	14	31	SE NE			100	1.70	Norton Land CO, LLC	2025-08
1	02/28/1913	IS	11	14	00	SW NW			1800	5.10	Norton Land CO, LLC	2025-08
1	02/28/1913	IS	11	14	00	NW SW			1800	1.20	Norton Land CO, LLC	2025-08
1	02/28/1913	IS	11	13	25	SE SW			100	4.00	Richards, Gary	2025-09
1	02/28/1913	IS	11	13	02	NWSE			800	1.1	Martin, Aaron	2025-02
TOTAL:										80.50		



District Permanent Water Right Transfer Application

Supplemental Form A

DESCRIPTION OF PROPOSED CHANGE(S) TO A WATER RIGHT

List only one water right per page. **A separate Supplemental Form A must be completed for each** certificate, permit, decree, or other right involved in the proposed transfer.

Attach additional copies of Supplemental Form A as needed to describe other certificates, permits, decrees or other rights involved in this transfer.

1. CURRENT WATER RIGHT INFORMATION

Water Right Subject to Transfer (check and complete one of the following):

<input checked="" type="checkbox"/> Certificated Right	95488	
	Certificate Number	
<input type="checkbox"/> Adjudicated, Non-certificated Right	_____	_____
	Name of Decree	Page Number
<input type="checkbox"/> Permit for which Proof has been Approved	-	_____
	Permit Number	Date Claim of Beneficial Use Submitted
<input type="checkbox"/> Transferred Right for which Proof has been Filed	-	_____
	Previous Transfer Number	Date Claim of Beneficial Use Submitted
<input type="checkbox"/> Permit for Supplemental Irrigation	-	_____
	Permit Number	

- Name on Permit, Certificate, or Decree: North Unit Irrigation District
- Priority Date(s): 09/18/1968

If there are **multiple Priority Dates** identified on the water right, any information provided in Supplemental Form A of this application must identify which priority date is associated with each of the authorized points of diversion or appropriation and places of use.

Source(s) of Water to be Affected by Transfer: Crooked River

Tributary to: Deschutes River

- Are there **other water rights**, Permits or Ground Water Registrations associated with this land?
 Yes ☐ No ☒ If "Yes", what are the Permit, Registration or Certificate Numbers:
 #'s : _____

Any "layered" water use or a right that is supplemental to a primary right proposed for transfer **must be included in the transfer or be cancelled.**

■ Certificate Number or other identifying number: 95488

The following information must be provided only for those points of diversion or appropriation that are involved in the transfer.

If a point of diversion or appropriation is not numbered on the decree or water right certificate or permit, assign it a unique number in the following table (e.g. POD #1 or POA(well) #1). Use the number to refer to the point of diversion or appropriation serving the place of use described in Tables I and II. Note: Permanent district transfers do not allow for a change in point of diversion or appropriation to serve the proposed place of use.

Government lot and donation land claim numbers must be included in the table below **only** if the information is reflected on the existing water right.

Location of Existing Authorized Point(s) of Diversion (POD) or Appropriation (POA):
(i.e., the allowed point(s) of diversion or appropriation listed on the water right for the "FROM" or "OFF" lands)

AUTHORIZED POINT(S) of DIVERSION (POD) or APPROPRIATION (POA)							
POD# or POA#	TWP (N or S)	RNG (E or W)	SEC	Q-Q	DLC	GOV'T LOT	MEASURED DISTANCES
1	14 S	13 E	13	SWNE			SW 1/4 NE 1/4, S 13, Twp 14 S, Rnge 13 E WM: 590 ft N & 2790 ft E from the W 1/4 corner, Sec 13

Received
DEC 01 2025
OWRD

▪ Certificate Number or other identifying number: 95488

TABLE II. – PROPOSED PLACE OF USE												
POD# or POA#	PRIORITY DATE	USE	LEGAL DESCRIPTION							ACRES	USER NAME	DINN
			TWP (N or S)	RNG (E or W)	SEC	QQ	DLC	GOV'T LOT	TAX LOT			
2	9/18/1968	IR	09	14	28	SW SW			401	5.50	Martin, Aaron	2025-02
2	9/18/1968	IR	09	14	28	SE SW			401	4.80	Martin, Aaron	2025-02
2	9/18/1968	IR	09	14	29	SE NW			401	7.80	Martin, Aaron	2025-02
2	9/18/1968	IR	09	14	29	SE NW			300	0.60	Martin, Aaron	2025-02
TOTAL:										18.70		



District Permanent Water Right Transfer Application Supplemental Form A

DESCRIPTION OF PROPOSED CHANGE(S) TO A WATER RIGHT

List only one water right per page. **A separate Supplemental Form A must be completed for each** certificate, permit, decree, or other right involved in the proposed transfer.

Attach additional copies of Supplemental Form A as needed to describe other certificates, permits, decrees or other rights involved in this transfer.

1. CURRENT WATER RIGHT INFORMATION

Water Right Subject to Transfer (check and complete one of the following):

<input checked="" type="checkbox"/> Certificated Right	94079	
	Certificate Number	
<input type="checkbox"/> Adjudicated, Non-certificated Right	Name of Decree	Page Number
<input type="checkbox"/> Permit for which Proof has been Approved	-	
	Permit Number	Date Claim of Beneficial Use Submitted
<input type="checkbox"/> Transferred Right for which Proof has been Filed	-	
	Previous Transfer Number	Date Claim of Beneficial Use Submitted
<input type="checkbox"/> Permit for Supplemental Irrigation	-	
	Permit Number	

- Name on Permit, Certificate, or Decree: North Unit Irrigation District
- Priority Date(s): 02/28/1913

If there are **multiple Priority Dates** identified on the water right, any information provided in Supplemental Form A of this application must identify which priority date is associated with each of the authorized points of diversion or appropriation and places of use.

Source(s) of Water to be Affected by Transfer: Deschutes River

Tributary to: Columbia River

- Are there **other water rights**, Permits or Ground Water Registrations associated with this land?
Yes ☐ No ☒ If "Yes", what are the Permit, Registration or Certificate Numbers:

#'s :

Any "layered" water use or a right that is supplemental to a primary right proposed for transfer **must be included in the transfer or be cancelled.**

Received
DEC 01 2025

OWRD

▪ Certificate Number or other identifying number: 94079

The following information must be provided only for those points of diversion or appropriation that are involved in the transfer.

If a point of diversion or appropriation is not numbered on the decree or water right certificate or permit, assign it a unique number in the following table (e.g. POD #1 or POA(well) #1). Use the number to refer to the point of diversion or appropriation serving the place of use described in Tables I and II. Note: Permanent district transfers do not allow for a change in point of diversion or appropriation to serve the proposed place of use.

Government lot and donation land claim numbers must be included in the table below **only** if the information is reflected on the existing water right.

Location of Existing Authorized Point(s) of Diversion (POD) or Appropriation (POA):
(i.e., the allowed point(s) of diversion or appropriation listed on the water right for the "FROM" or "OFF" lands)

AUTHORIZED POINT(S) of DIVERSION (POD) or APPROPRIATION (POA)							
POD# or POA#	TWP (N or S)	RNG (E or W)	SEC	Q-Q	DLC	GOV'T LOT	MEASURED DISTANCES
1	17 S	12 E	29	SE NE			Deschutes River – SE 1/4 NE 1/4, Sec 29, Twp 17 S, Rnge 12 E WM: 1700 ft S & 730 ft W from the NE Corner of Sec 29

▪ Certificate Number or other identifying number: 94079

TABLE II. – PROPOSED PLACE OF USE												
POD# or POA#	PRIORITY DATE	USE	LEGAL DESCRIPTION							ACRES	USER NAME	DINN
			TWP (N or S)	RNG (E or W)	SEC	QQ	DLC	GOV'T LOT	TAX LOT			
1	02/28/1913	IR	09	14	32	NENE			200	18.40	Aaron, Martin	2025-02
1	02/28/1913	IR	11	13	25	SW NW			305	1.70	Koolhaas, Jacob & Analise	2025-05
1	02/28/1913	IR	11	13	25	NW SW			305	2.10	Koolhaas, Jacob & Analise	2025-05
1	02/28/1913	IR	11	13	25	NE SW			305	1.60	Koolhaas, Jacob & Analise	2025-05
1	02/28/1913	IR	11	13	16	SW NE			300	0.40	Dry Canyon Farms	2025-06
TOTAL:										24.20		

District Permanent Transfer Application
Supplemental Form A

14770 =

Received
DEC 01 2025

OWRD

Oct 2025



Oregon Water Resources Department
725 Summer Street NE, Suite A
Salem, Oregon 97301-1266
(503) 986-0900
www.wrd.state.or.us

Notice of District Permanent Water Right Transfer

Filing of this notice must occur prior to making the change and must be included in the district's permanent transfer application, which is due no later than the end of the calendar year.

1. APPLICANT INFORMATION

District: North Unit Irrigation District

Contact Person: Julia Turek

Phone: (541) 475-3625

Mailing Address: 2024 NW Beech Street

City: Madras State: OR

Zip: 997741

*Fax: (541) 475-3905

*E-Mail address: jturek@northunitid.com

**Optional information*

District Internal Notice Number (DINN): 2025-01

Received
DEC 01 2025
OWRD

2. PROPOSED CHANGE(S) TO WATER RIGHT(S)

Pursuant to ORS 540.580 and OAR Chapter 690, Division 385, the district is providing the Water Resources Department this notice of a proposed change in place of use prior to making the change. The district proposes to change the place of use for the following water rights:

CERTIFICATE NUMBER	PERMIT or TRANSFER NUMBER	DECREE (name, volume, and page)
72279		Vol. 50, Pg. 375
72281		Vol. 50, Pg. 375

3. AUTHORIZED POINTS OF DIVERSION (POD) OR APPROPRIATION (POA)

The authorized point(s) of diversion (POD) or appropriation (POA) for the water rights affected by this notice are as follows:

DECREE or CERTIFICATE	PERMIT or TRANSFER	POD / POA #	LOCATION – MEASURED DISTANCES
72279		1	Deschutes River- SE 1/4 NE 1/4, Sec 29, Twp 17 S, Rnge 12 E WM: 1700 ft S & 730 ft W from the NE Comer of Sec 29.
72281		2	SW 1/4 NE 1/4, S 13, Twp 14 S, Rnge 13 E WM: 590 ft N & 2790 ft E from the W 1/4 comer, Sec 13

4. PROPOSED CHANGES TO THE WATER RIGHT

The district proposes to change the place of use of the described water rights from the authorized location listed in Table I to the location listed in Table II.

TABLE I – AUTHORIZED PLACE OF USE (POU)												
CERTIFICATE DECREE or PERMIT	POD / POA #	PRIORITY DATE	USE	LEGAL DESCRIPTION							ACRES	USER NAME
				TWP	RNG	SEC	QQ	DLC	GOV'T LOT	TAX LOT		
72279	1	02/28/1913	IR	11	13	27	NE SE			1101	1.40	Ascencion Madriz
72281	2	6/23/1955	IS	11	13	27	NE SE			1101	1.40	Ascencion Madriz
72279:1.40 72281:1.40										TOTAL:	2.80	

Received
DEC 01 2025
OWRD

TABLE II – PROPOSED PLACE OF USE (POU)												
CERTIFICATE DECREE or PERMIT	POD / POA #	PRIORITY DATE	USE	LEGAL DESCRIPTION							ACRES	USER NAME
				TWP	RNG	SEC	QQ	DLC	GOV'T LOT	TAX LOT		
72279	1	02/28/1913	IR	11	13	27	NESE			1100	1.40	Peterson, Michael D & Smith, Shelby L
72281	2	06/23/1955	IS	11	13	27	NESE			1100	1.40	Peterson, Michael D & Smith, Shelby L
72279:1.40 72281:1.40										TOTAL:	2.80	

Received
DEC 01 2025
OWRD

14770 -

5. MAPS and AUTHORIZATIONS

- ☒ Enclosed is a map for the proposed change in place of use meeting the standards of OAR Chapter 690, Division 385.
- ☒ The water rights affected by this notice are not subject to forfeiture for nonuse under ORS 540.610.
- ☒ Each user affected by the proposed transfer has provided written authorization for the transfer and such authorization is on file with the district.
- ☒ The water rights affected by this change do not require a Land Use Compatibility Statement because ALL of the following apply: a) a change in place of use only, b) a change that does not involve the placement or modification of structures, c) the use of water is for irrigation **only** and d) the use is located within an irrigation district or an exclusive farm use zone.
- ☒ The undersigned understand and acknowledge that the proposed change in place of use is subject to the approval of the Water Resources Department. The undersigned also understand and acknowledge that if the Water Resources Department finds the change in place of use allowed by the district under this notice results in injury to an existing water right, the Department may direct the district to cease delivery of water to the proposed place of use or direct the district to mitigate the injury.

6. SIGNATURES

I certify that to the best of my knowledge the information contained in this Notice of District Permanent Transfer is true and accurate.

Joshua Bailey
Signature of District Manager
or Authorized Representative

11/4/2025
Date

Joshua Bailey
Type or Print Name of District Manager
or Authorized Representative

Ascencion Madriz
Signature of User
(authorized place of use) - Ascencion Madriz

2/12/25
Date


Michael Peterson
Signature of User
(proposed place of use) - Michael Peterson

1-31-25
Date

Received
DEC 01 2025
OWRD

INSTRUCTIONS FOR FILING NOTICE:

- 1) Pursuant to OAR 690-385-4100(3), the district shall deliver this Notice Form and Map(s) to the local Watermaster prior to delivering water to the proposed place of use.
- 2) Pursuant to OAR 690-385-4100(4), the district also shall concurrently deliver a copy of only the Notice Form (the inclusion of maps is not necessary) to Oregon Water Resources Department 725 Summer Street NE, Suite A Salem, OR 97301-1271



Oregon Water Resources Department
725 Summer Street NE, Suite A
Salem, Oregon 97301-1266
(503) 986-0900
www.wrd.state.or.us

Notice of District Permanent Water Right Transfer

Filing of this notice must occur prior to making the change and must be included in the district's permanent transfer application, which is due no later than the end of the calendar year.

1. APPLICANT INFORMATION

District: North Unit Irrigation District

Contact Person: Julia Turek

Phone: (541) 475-3625

Mailing Address: 2024 NW Beech Street

City: Madras State: OR

Zip: 997741

*Fax: (541) 475-3905

*E-Mail address: jturek@northunitid.com

*Optional information

District Internal Notice Number (DINN): 2025-02

Received
DEC 01 2025
OWRD

2. PROPOSED CHANGE(S) TO WATER RIGHT(S)

Pursuant to ORS 540.580 and OAR Chapter 690, Division 385, the district is providing the Water Resources Department this notice of a proposed change in place of use prior to making the change. The district proposes to change the place of use for the following water rights:

CERTIFICATE NUMBER	PERMIT or TRANSFER NUMBER	DECREE (name, volume, and page)
72279		Vol. 50, Pg. 375
72281		Vol. 50, Pg. 375
94079		Vol. 120, Pg. 71
95488		Vol. 134, Pg. 392

3. AUTHORIZED POINTS OF DIVERSION (POD) OR APPROPRIATION (POA)

The authorized point(s) of diversion (POD) or appropriation (POA) for the water rights affected by this notice are as follows:

DECREE or CERTIFICATE	PERMIT or TRANSFER	POD / POA #	LOCATION – MEASURED DISTANCES
72279		1	Deschutes River- SE 1/4 NE 1/4, Sec 29, Twp 17 S, Rnge 12 E WM: 1700 ft S & 730 ft W from the NE Comer of Sec 29.
72281		2	SW 1/4 NE 1/4, S 13, Twp 14 S, Rnge 13 E WM: 590 ft N & 2790 ft E from the W 1/4 corner, Sec 13
94079		1	Deschutes River – SE 1/4 NE 1/4, Sec 29, Twp 17 S, Rnge 12 E WM: 1700 ft S & 730 ft W from the NE Corner of Sec 29
95488		2	SW 1/4 NE 1/4, S 13, Twp 14S, Rnge 13EWM: 590 ft N & 2790 ft E from the W 1/4 corner, Sec 13

4. PROPOSED CHANGES TO THE WATER RIGHT

The district proposes to change the place of use of the described water rights from the authorized location listed in Table I to the location listed in Table II.

TABLE I – AUTHORIZED PLACE OF USE (POU)												
CERTIFICATE DECREE or PERMIT	POD / POA #	PRIORITY DATE	USE	LEGAL DESCRIPTION							ACRES	USER NAME
				TWP	RNG	SEC	QQ	DLC	GOV'T LOT	TAX LOT		
72279	1	02/28/1913	IR	11	13	02	NWNE			400	20.60	Martin, Aaron
72281	2	6/23/1955	IS	11	13	02	NWNE			400	20.60	Martin, Aaron
72279	1	02/28/1913	IR	11	13	02	NWNE			800	.50	Martin, Aaron
72281	2	6/23/1955	IS	11	13	02	NWNE			800	.50	Martin, Aaron
72279	1	02/28/1913	IR	11	13	02	SWNE			400	4.30	Martin, Aaron
72281	2	6/23/1955	IS	11	13	02	SWNE			400	4.30	Martin, Aaron
72279	1	02/28/1913	IR	11	13	02	SWNE			800	21.90	Martin, Aaron
72281	2	6/23/1955	IS	11	13	02	SWNE			800	21.90	Martin, Aaron
72279	1	02/28/1913	IR	11	13	02	NWSE			800	1.10	Martin, Aaron
72281	2	6/23/1955	IS	11	13	02	NWSE			800	1.10	Martin, Aaron
94079	1	02/28/1913	IR	11	13	02	NWSE			800	18.40	Martin, Aaron
95488	2	9/18/1968	IR	11	13	02	NE SW			900	18.70	Martin, Aaron
72279:48.40 72281:48.40 94079: 18.40 95488:18.70											TOTAL:	132.80

Received
DEC 01 2025
OWRD

TABLE II – PROPOSED PLACE OF USE (POU)												
CERTIFICATE DECREE or PERMIT	POD / POA #	PRIORITY DATE	USE	LEGAL DESCRIPTION							ACRES	USER NAME
				TWP	RNG	SEC	QQ	DLC	GOV'T LOT	TAX LOT		
72279	1	02/28/1913	IR	09	14	32	NENE			200	11.60 ✓	Martin, Aaron
72281	2	06/23/1955	IS	09	14	32	NENE			200	11.60 ✓	Martin, Aaron
72279	1	02/28/1913	IR	09	14	32	SENE			200	1.00 ✓	Martin, Aaron
72281	2	06/23/1955	IS	09	14	32	SENE			200	1.00 ✓	Martin, Aaron
72279	1	02/28/1913	IR	09	14	29	SENE			501	4.30 ✓	Martin, Aaron
72281	2	06/23/1955	IS	09	14	29	SENE			501	4.30 ✓	Martin, Aaron
72279	1	02/28/1913	IR	09	14	29	NESE			501	7.60 ✓	Martin, Aaron
72281	2	6/23/1955	IS	09	14	29	NESE			501	7.60 ✓	Martin, Aaron
72279	1	02/28/1913	IR	09	14	29	SESE			501	7.50 ✓	Martin, Aaron
72281	2	6/23/1955	IS	09	14	29	SESE			501	7.50 ✓	Martin, Aaron
72279	1	02/28/1913	IR	09	14	28	SWSW			401	15.30 ✓	Martin, Aaron
72281	2	6/23/1955	IS	09	14	28	SWSW			401	15.30 ✓	Martin, Aaron
72279	1	02/28/1913	IR	09	14	32	NENE			200	1.10 ✓	Martin, Aaron
72281	2	6/23/1955	IS	09	14	32	NENE			200	1.10 ✓	Martin, Aaron
94079	1	02/28/1913	IR	09	14	32	NENE			200	18.40 ✓	Martin, Aaron
95488	2	9/18/1968	IR	09	14	28	SWSW			401	5.50 ✓	Martin, Aaron
95488	2	9/18/1968	IR	09	14	28	SESW			401	4.80 ✓	Martin, Aaron
95488	2	9/18/1968	IR	09	14	29	SENW			401	7.80	Martin, Aaron
95488	2	9/18/1968	IR	09	14	29	SENW			300	0.60	Martin, Aaron
72279:48.40 72281:48.40 94079:18.40 95488:18.70										TOTAL:	132.80	

Received
DEC 01 2025
OWRD

5. MAPS and AUTHORIZATIONS

- ☒ Enclosed is a map for the proposed change in place of use meeting the standards of OAR Chapter 690, Division 385.
- ☒ The water rights affected by this notice are not subject to forfeiture for nonuse under ORS 540.610.
- ☒ Each user affected by the proposed transfer has provided written authorization for the transfer and such authorization is on file with the district.
- ☒ The water rights affected by this change do not require a Land Use Compatibility Statement because ALL of the following apply: a) a change in place of use only, b) a change that does not involve the placement or modification of structures, c) the use of water is for irrigation **only** and d) the use is located within an irrigation district or an exclusive farm use zone.
- ☒ The undersigned understand and acknowledge that the proposed change in place of use is subject to the approval of the Water Resources Department. The undersigned also understand and acknowledge that if the Water Resources Department finds the change in place of use allowed by the district under this notice results in injury to an existing water right, the Department may direct the district to cease delivery of water to the proposed place of use or direct the district to mitigate the injury.

6. SIGNATURES

I certify that to the best of my knowledge the information contained in this Notice of District Permanent Transfer is true and accurate.

Joshua Bailey
Signature of District Manager
or Authorized Representative

11/4/2025
Date

Joshua Bailey
Type or Print Name of District Manager
or Authorized Representative

[Signature]
Signature of User
(authorizing place of use) - Aaron Martin

11/31/25
Date

[Signature]
Signature of User
(proposed place of use) - Aaron Martin

11/31/25
Date

INSTRUCTIONS FOR FILING NOTICE:

- 1) Pursuant to OAR 690-385-4100(3), the district shall deliver this Notice Form and Map(s) to the local Watermaster prior to delivering water to the proposed place of use.
- 2) Pursuant to OAR 690-385-4100(4), the district also shall concurrently deliver a copy of only the Notice Form (the inclusion of maps is not necessary) to Oregon Water Resources Department 725 Summer Street NE, Suite A Salem, OR 97301-1271

Received

DEC 01 2025

OWRD Mar. 2015



Oregon Water Resources Department
725 Summer Street NE, Suite A
Salem, Oregon 97301-1266
(503) 986-0900
www.wrd.state.or.us

Notice of District Permanent Water Right Transfer

Filing of this notice must occur prior to making the change and must be included in the district's permanent transfer application, which is due no later than the end of the calendar year.

1. APPLICANT INFORMATION

District: North Unit Irrigation District

Contact Person: Julia Turek

Phone: (541) 475-3625

Mailing Address: 2024 NW Beech Street

City: Madras State: OR

Zip: 997741

*Fax: (541) 475-3905

*E-Mail address: jturek@northunitid.com

**Optional information*

District Internal Notice Number (DINN): 2025-03

2. PROPOSED CHANGE(S) TO WATER RIGHT(S)

Pursuant to ORS 540.580 and OAR Chapter 690, Division 385, the district is providing the Water Resources Department this notice of a proposed change in place of use prior to making the change. The district proposes to change the place of use for the following water rights:

CERTIFICATE NUMBER	PERMIT or TRANSFER NUMBER	DECREE (name, volume, and page)
72279		Vol. 50, Pg. 375
72281		Vol. 50, Pg. 375

3. AUTHORIZED POINTS OF DIVERSION (POD) OR APPROPRIATION (POA)

The authorized point(s) of diversion (POD) or appropriation (POA) for the water rights affected by this notice are as follows:

DECREE or CERTIFICATE	PERMIT or TRANSFER	POD / POA #	LOCATION – MEASURED DISTANCES
72279		1	Deschutes River- SE 1/4 NE 1/4, Sec 29, Twp 17 S, Rnge 12 E WM: 1700 ft S & 730 ft W from the NE Comer of Sec 29.
72281		2	SW 1/4 NE 1/4, S 13, Twp 14 S, Rnge 13 E WM: 590 ft N & 2790 ft E from the W 1/4 comer, Sec 13

Received

DEC 01 2025

Oct 2025

4. PROPOSED CHANGES TO THE WATER RIGHT

The district proposes to change the place of use of the described water rights from the authorized location listed in Table I to the location listed in Table II.

TABLE I – AUTHORIZED PLACE OF USE (POU)												
CERTIFICATE DECREE or PERMIT	POD / POA #	PRIORITY DATE	USE	LEGAL DESCRIPTION							ACRES	USER NAME
				TWP	RNG	SEC	QQ	DLC	GOV'T LOT	TAX LOT		
72279	1	02/28/1913	IR	11	13	02	NENE			506	1.40	Palisades Mennonite Church
72281	2	6/23/1955	IS	11	13	02	NENE			506	1.40	Palisades Mennonite Church
										TOTAL:	2.80	

TABLE II – PROPOSED PLACE OF USE (POU)												
CERTIFICATE DECREE or PERMIT	POD / POA #	PRIORITY DATE	USE	LEGAL DESCRIPTION							ACRES	USER NAME
				TWP	RNG	SEC	QQ	DLC	GOV'T LOT	TAX LOT		
72279	1	02/28/1913	IR	13	12	10	NENE			100	1.40	Derstine, Matt ET ALL
72281	2	06/231955	IS	13	12	10	NENE			100	1.40	Derstine, Matt ET ALL
		</										

Received
DEC 01 2025
OWRD

14770 -

5. MAPS and AUTHORIZATIONS

- ☒ Enclosed is a map for the proposed change in place of use meeting the standards of OAR Chapter 690, Division 385.
- ☒ The water rights affected by this notice are not subject to forfeiture for nonuse under ORS 540.610.
- ☒ Each user affected by the proposed transfer has provided written authorization for the transfer and such authorization is on file with the district.
- ☒ The water rights affected by this change do not require a Land Use Compatibility Statement because ALL of the following apply: a) a change in place of use only, b) a change that does not involve the placement or modification of structures, c) the use of water is for irrigation **only** and d) the use is located within an irrigation district or an exclusive farm use zone.
- ☒ The undersigned understand and acknowledge that the proposed change in place of use is subject to the approval of the Water Resources Department. The undersigned also understand and acknowledge that if the Water Resources Department finds the change in place of use allowed by the district under this notice results in injury to an existing water right, the Department may direct the district to cease delivery of water to the proposed place of use or direct the district to mitigate the injury.

6. SIGNATURES

I certify that to the best of my knowledge the information contained in this Notice of District Permanent Transfer is true and accurate.

Joshua Bailey
Signature of District Manager
or Authorized Representative

11/4/2025
Date

Joshua Bailey
Type or Print Name of District Manager
or Authorized Representative

Dustin Kenffman
Signature of User
(authorized place of use) - Dustin Kenffman

01/31/2025
Date

Matthew Derstine
Signature of User
(proposed place of use) - Matthew Derstine

2025-01-31
Date

INSTRUCTIONS FOR FILING NOTICE:

- 1) Pursuant to OAR 690-385-4100(3), the district shall deliver this Notice Form and Map(s) to the local Watermaster prior to delivering water to the proposed place of use.
- 2) Pursuant to OAR 690-385-4100(4), the district also shall concurrently deliver a copy of only the Notice Form (the inclusion of maps is not necessary) to Oregon Water Resources Department 725 Summer Street NE, Suite A Salem, OR 97301-1271

Received

DEC 01 2025

OWRD



Oregon Water Resources Department
725 Summer Street NE, Suite A
Salem, Oregon 97301-1266
(503) 986-0900
www.wrd.state.or.us

Notice of District Permanent Water Right Transfer

Filing of this notice must occur prior to making the change and must be included in the district's permanent transfer application, which is due no later than the end of the calendar year.

1. APPLICANT INFORMATION

District: North Unit Irrigation District

Contact Person: Julia Turek

Phone: (541) 475-3625

Mailing Address: 2024 NW Beech Street

City: Madras State: OR Zip: 997741

*Fax: (541) 475-3905

*E-Mail address: jturek@northunitid.com

**Optional information*

District Internal Notice Number (DINN): 2025-04

2. PROPOSED CHANGE(S) TO WATER RIGHT(S)

Pursuant to ORS 540.580 and OAR Chapter 690, Division 385, the district is providing the Water Resources Department this notice of a proposed change in place of use prior to making the change. The district proposes to change the place of use for the following water rights:

CERTIFICATE NUMBER	PERMIT or TRANSFER NUMBER	DECREE (name, volume, and page)
72279		Vol. 50, Pg. 375
72281		Vol. 50, Pg. 375

3. AUTHORIZED POINTS OF DIVERSION (POD) OR APPROPRIATION (POA)

The authorized point(s) of diversion (POD) or appropriation (POA) for the water rights affected by this notice are as follows:

DECREE or CERTIFICATE	PERMIT or TRANSFER	POD / POA #	LOCATION – MEASURED DISTANCES
72279		1	Deschutes River- SE 1/4 NE 1/4, Sec 29, Twp 17 S, Rnge 12 E WM: 1700 ft S & 730 ft W from the NE Comer of Sec 29.
72281		2	SW 1/4 NE 1/4, S 13, Twp 14 S, Rnge 13 E WM: 590 ft N & 2790 ft E from the W 1/4 comer, Sec 13

Received

DEC 01 2025

Oct 2025

4. PROPOSED CHANGES TO THE WATER RIGHT

The district proposes to change the place of use of the described water rights from the authorized location listed in Table I to the location listed in Table II.

TABLE I – AUTHORIZED PLACE OF USE (POU)													
CERTIFICATE DECREE or PERMIT	POD / POA #	PRIORITY DATE	USE	LEGAL DESCRIPTION							ACRES	USER NAME	
				TWP	RNG	SEC	QQ	DLC	GOV'T LOT	TAX LOT			
72279	1	02/28/1913	IR	10	13	13	NWNW			400	1.80	The Poor Farm Trust	
72281	2	6/23/1955	IS	10	13	13	NWNW			400	1.80	The Poor Farm Trust	
72279:1.80 72281:1.80											TOTAL:	3.60	

TABLE II – PROPOSED PLACE OF USE (POU)												
CERTIFICATE DECREE or PERMIT	POD / POA #	PRIORITY DATE	USE	LEGAL DESCRIPTION						ACRES	USER NAME	
				TWP	RNG	SEC	QQ	DLC	GOV'T LOT			TAX LOT
72279	1	02/28/1913	IR	10	13	13	NWNW			400	1.80	The Poor Farm Trust
72281	2	06/231955	IS	10	13	13	NWNW			400	1.80	The Poor Farm Trust

Received
 DEC 01 2025
 OWRD

5. MAPS and AUTHORIZATIONS

- ☒ Enclosed is a map for the proposed change in place of use meeting the standards of OAR Chapter 690, Division 385.
- ☒ The water rights affected by this notice are not subject to forfeiture for nonuse under ORS 540.610.
- ☒ Each user affected by the proposed transfer has provided written authorization for the transfer and such authorization is on file with the district.
- ☒ The water rights affected by this change do not require a Land Use Compatibility Statement because ALL of the following apply: a) a change in place of use only, b) a change that does not involve the placement or modification of structures, c) the use of water is for irrigation **only** and d) the use is located within an irrigation district or an exclusive farm use zone.
- ☒ The undersigned understand and acknowledge that the proposed change in place of use is subject to the approval of the Water Resources Department. The undersigned also understand and acknowledge that if the Water Resources Department finds the change in place of use allowed by the district under this notice results in injury to an existing water right, the Department may direct the district to cease delivery of water to the proposed place of use or direct the district to mitigate the injury.

6. SIGNATURES

I certify that to the best of my knowledge the information contained in this Notice of District Permanent Transfer is true and accurate.

Joshua Bailey
Signature of District Manager
or Authorized Representative

11/4/2025
Date

Joshua Bailey
Type or Print Name of District Manager
or Authorized Representative

Received
DEC 01 2025
OWRD

Peter Bicar
Signature of User
(authorized place of use)

2-7-25
Date

Judy Bicar
Signature of User
(proposed place of use)

2-7-25
Date

INSTRUCTIONS FOR FILING NOTICE:

- 1) Pursuant to OAR 690-385-4100(3), the district shall deliver this Notice Form and Map(s) to the local Watermaster prior to delivering water to the proposed place of use.
- 2) Pursuant to OAR 690-385-4100(4), the district also shall concurrently deliver a copy of only the Notice Form (the inclusion of maps is not necessary) to Oregon Water Resources Department 725 Summer Street NE, Suite A Salem, OR 97301-1271



Oregon Water Resources Department
725 Summer Street NE, Suite A
Salem, Oregon 97301-1266
(503) 986-0900
www.wrd.state.or.us

Notice of District Permanent Water Right Transfer

Filing of this notice must occur prior to making the change and must be included in the district's permanent transfer application, which is due no later than the end of the calendar year.

1. APPLICANT INFORMATION

District: North Unit Irrigation District

Contact Person: Julia Turek

Phone: (541) 475-3625

Mailing Address: 2024 NW Beech Street

City: Madras State: OR

Zip: 997741

*Fax: (541) 475-3905

*E-Mail address: jturek@northunitid.com

**Optional information*

District Internal Notice Number (DINN): 2025-05

2. PROPOSED CHANGE(S) TO WATER RIGHT(S)

Pursuant to ORS 540.580 and OAR Chapter 690, Division 385, the district is providing the Water Resources Department this notice of a proposed change in place of use prior to making the change. The district proposes to change the place of use for the following water rights:

CERTIFICATE NUMBER	PERMIT or TRANSFER NUMBER	DECREE (name, volume, and page)
94079		Vol. 120, Pg. 71

3. AUTHORIZED POINTS OF DIVERSION (POD) OR APPROPRIATION (POA)

The authorized point(s) of diversion (POD) or appropriation (POA) for the water rights affected by this notice are as follows:

DECREE or CERTIFICATE	PERMIT or TRANSFER	POD / POA #	LOCATION – MEASURED DISTANCES
94079		1	Deschutes River – SE 1/4 NE 1/4, Sec 29, Twp 17 S, Rnge 12 E WM: 1700 ft S & 730 ft W from the NE Corner of Sec 29

Received
DEC 01 2025
OWRD

4. PROPOSED CHANGES TO THE WATER RIGHT

The district proposes to change the place of use of the described water rights from the authorized location listed in Table I to the location listed in Table II.

TABLE I – AUTHORIZED PLACE OF USE (POU)												
CERTIFICATE DECREE or PERMIT	POD / POA #	PRIORITY DATE	USE	LEGAL DESCRIPTION							ACRES	USER NAME
				TWP	RNG	SEC	QQ	DLC	GOV'T LOT	TAX LOT		
94079	1	02/28/1913	IR	11	13	02	NESE	DA		1700	5.40	Gisler Family Trust
72279: 72281: 94079:5.40 95488:											TOTAL:	5.40

Received
DEC 01 2025
OWRD

14770 -

TABLE II – PROPOSED PLACE OF USE (POU)												
CERTIFICATE DECREE or PERMIT	POD / POA #	PRIORITY DATE	USE	LEGAL DESCRIPTION						ACRES	USER NAME	
				TWP	RNG	SEC	QQ	DLC	GOV'T LOT			TAX LOT
94079	1	02/28/1913	IR	11	13	25	SWNW			305	1.70	Koolhaas, Jacob & Analise
94079	1	02/28/1913	IR	11	13	25	NWSW			305	2.10	Koolhaas, Jacob & Analise
94079	1	02/28/1913	IR	11	13	25	NESW			305	1.60	Koolhaas, Jacob & Analise
</												

14770 -

Received
DEC 01 2025
OWRD

5. MAPS and AUTHORIZATIONS

- ☒ Enclosed is a map for the proposed change in place of use meeting the standards of OAR Chapter 690, Division 385.
- ☒ The water rights affected by this notice are not subject to forfeiture for nonuse under ORS 540.610.
- ☒ Each user affected by the proposed transfer has provided written authorization for the transfer and such authorization is on file with the district.
- ☒ The water rights affected by this change do not require a Land Use Compatibility Statement because ALL of the following apply: a) a change in place of use only, b) a change that does not involve the placement or modification of structures, c) the use of water is for irrigation **only** and d) the use is located within an irrigation district or an exclusive farm use zone.
- ☒ The undersigned understand and acknowledge that the proposed change in place of use is subject to the approval of the Water Resources Department. The undersigned also understand and acknowledge that if the Water Resources Department finds the change in place of use allowed by the district under this notice results in injury to an existing water right, the Department may direct the district to cease delivery of water to the proposed place of use or direct the district to mitigate the injury.

6. SIGNATURES

I certify that to the best of my knowledge the information contained in this Notice of District Permanent Transfer is true and accurate.

Joshua Bailey
Signature of District Manager
or Authorized Representative

11/4/2025
Date

Joshua Bailey
Type or Print Name of District Manager
or Authorized Representative

Joel Gisler
Signature of User
(authorized place of use) - Joel Gisler

3-27-25
Date

Jerry Koolhaas
Signature of User
(proposed place of use) JERRY KOOLHAAS

2-4-25
Date

Received
DEC 01 2025
OWRD

INSTRUCTIONS FOR FILING NOTICE:

- 1) Pursuant to OAR 690-385-4100(3), the district shall deliver this Notice Form and Map(s) to the local Watermaster prior to delivering water to the proposed place of use.
- 2) Pursuant to OAR 690-385-4100(4), the district also shall concurrently deliver a copy of only the Notice Form (the inclusion of maps is not necessary) to Oregon Water Resources Department 725 Summer Street NE, Suite A Salem, OR 97301-1271



Oregon Water Resources Department
725 Summer Street NE, Suite A
Salem, Oregon 97301-1266
(503) 986-0900
www.wrd.state.or.us

Notice of District Permanent Water Right Transfer

Filing of this notice must occur prior to making the change and must be included in the district's permanent transfer application, which is due no later than the end of the calendar year.

1. APPLICANT INFORMATION

District: North Unit Irrigation District

Contact Person: Julia Turek

Phone: (541) 475-3625

Mailing Address: 2024 NW Beech Street

City: Madras State: OR Zip: 997741

*Fax: (541) 475-3905

*E-Mail address: jturek@northunitid.com

**Optional information*

District Internal Notice Number (DINN): 2025-06

2. PROPOSED CHANGE(S) TO WATER RIGHT(S)

Pursuant to ORS 540.580 and OAR Chapter 690, Division 385, the district is providing the Water Resources Department this notice of a proposed change in place of use prior to making the change. The district proposes to change the place of use for the following water rights:

CERTIFICATE NUMBER	PERMIT or TRANSFER NUMBER	DECREE (name, volume, and page)
72279		Vol. 50, Pg. 375
72281		Vol. 50, Pg. 375
94079		Vol. 120, Pg. 71

3. AUTHORIZED POINTS OF DIVERSION (POD) OR APPROPRIATION (POA)

The authorized point(s) of diversion (POD) or appropriation (POA) for the water rights affected by this notice are as follows:

DECREE or CERTIFICATE	PERMIT or TRANSFER	POD / POA #	LOCATION – MEASURED DISTANCES
72279		1	Deschutes River- SE 1/4 NE 1/4, Sec 29, Twp 17 S, Rnge 12 E WM: 1700 ft S & 730 ft W from the NE Comer of Sec 29.
72281		2	SW 1/4 NE 1/4, S 13, Twp 14 S, Rnge 13 E WM: 590 ft N & 2790 ft E from the W 1/4 comer, Sec 13
94079		1	Deschutes River – SE 1/4 NE 1/4, Sec 29, Twp 17 S, Rnge 12 E WM: 1700 ft S & 730 ft W from the NE Corner of Sec 29

Received
DEC 01 2025
OWRD

14770 -

4. PROPOSED CHANGES TO THE WATER RIGHT

The district proposes to change the place of use of the described water rights from the authorized location listed in Table I to the location listed in Table II.

CERTIFICATE DECREE or PERMIT	POD / POA #	PRIORITY DATE	USE	LEGAL DESCRIPTION							ACRES	USER NAME
				TWP	RNG	SEC	QQ	DLC	GOV'T LOT	TAX LOT		
72279	1	02/28/1913	IR	11	14	06	NENW	BA		1900	3.10	Bridges Family Trust
72281	2	6/23/1955	IS	11	14	06	NENW	BA		1900	3.10	Bridges Family Trust
94079	1	02/28/1913	IR	11	14	06	NENW	BA		1800	.40	Bridges Family Trust
72279: 3.10 72281:3.10 94079:.40 95488:										TOTAL:	6.60	

Received
DEC 01 2025
OWRD

TABLE II – PROPOSED PLACE OF USE (POU)												
CERTIFICATE DECREE or PERMIT	POD / POA #	PRIORITY DATE	USE	LEGAL DESCRIPTION						ACRES	USER NAME	
				TWP	RNG	SEC	QQ	DLC	GOV'T LOT			TAX LOT
72279	1	02/28/1913	IR	11	13	16	NWSE			300	1.60	Dry Canyon Farms
72281	2	06/23/1955	IS	11	13	16	NWSE			300	1.60	Dry Canyon Farms
72279	1	02/28/1913	IR	11	13	16	SWNE			300	1.50	Dry Canyon Farms
72281	2	06/23/1955	IS	11	13	16	SWNE			300	1.50	Dry Canyon Farms
94079	1	02/28/1913	IR	11	13	16	SWNE			300	.40	Dry Canyon Farms

Received
 DEC 01 2025
 OWRD

14770 -

5. MAPS and AUTHORIZATIONS

- ☒ Enclosed is a map for the proposed change in place of use meeting the standards of OAR Chapter 690, Division 385.
- ☒ The water rights affected by this notice are not subject to forfeiture for nonuse under ORS 540.610.
- ☒ Each user affected by the proposed transfer has provided written authorization for the transfer and such authorization is on file with the district.
- ☒ The water rights affected by this change do not require a Land Use Compatibility Statement because ALL of the following apply: a) a change in place of use only, b) a change that does not involve the placement or modification of structures, c) the use of water is for irrigation **only** and d) the use is located within an irrigation district or an exclusive farm use zone.
- ☒ The undersigned understand and acknowledge that the proposed change in place of use is subject to the approval of the Water Resources Department. The undersigned also understand and acknowledge that if the Water Resources Department finds the change in place of use allowed by the district under this notice results in injury to an existing water right, the Department may direct the district to cease delivery of water to the proposed place of use or direct the district to mitigate the injury.

6. SIGNATURES

I certify that to the best of my knowledge the information contained in this Notice of District Permanent Transfer is true and accurate.

Joshua Bailey
Signature of District Manager
or Authorized Representative

11/4/2025
Date

Joshua Bailey
Type or Print Name of District Manager
or Authorized Representative

Received
DEC 01 2025

OWRD

Michael Bridges
Signature of User
(authorized place of use) - Michael Bridges

02-04-2025
Date

Amy Smith
Signature of User
(proposed place of use) - Amy Smith

2-4-2025
Date

INSTRUCTIONS FOR FILING NOTICE:

- 1) Pursuant to OAR 690-385-4100(3), the district shall deliver this Notice Form and Map(s) to the local Watermaster prior to delivering water to the proposed place of use.
- 2) Pursuant to OAR 690-385-4100(4), the district also shall concurrently deliver a copy of only the Notice Form (the inclusion of maps is not necessary) to Oregon Water Resources Department 725 Summer Street NE, Suite A Salem, OR 97301-1271



Oregon Water Resources Department
725 Summer Street NE, Suite A
Salem, Oregon 97301-1266
(503) 986-0900
www.wrd.state.or.us

Notice of District Permanent Water Right Transfer

Filing of this notice must occur prior to making the change and must be included in the district's permanent transfer application, which is due no later than the end of the calendar year.

1. APPLICANT INFORMATION

District: North Unit Irrigation District

Contact Person: Julia Turek

Phone: (541) 475-3625

Mailing Address: 2024 NW Beech Street

City: Madras State: OR

Zip: 997741

*Fax: (541) 475-3905

*E-Mail address: jturek@northunitid.com

*Optional information

District Internal Notice Number (DINN): 2025-07

2. PROPOSED CHANGE(S) TO WATER RIGHT(S)

Pursuant to ORS 540.580 and OAR Chapter 690, Division 385, the district is providing the Water Resources Department this notice of a proposed change in place of use prior to making the change. The district proposes to change the place of use for the following water rights:

CERTIFICATE NUMBER	PERMIT or TRANSFER NUMBER	DECREE (name, volume, and page)
72279		Vol. 50, Pg. 375
72281		Vol. 50, Pg. 375

3. AUTHORIZED POINTS OF DIVERSION (POD) OR APPROPRIATION (POA)

The authorized point(s) of diversion (POD) or appropriation (POA) for the water rights affected by this notice are as follows:

DECREE or CERTIFICATE	PERMIT or TRANSFER	POD / POA #	LOCATION – MEASURED DISTANCES
72279		1	Deschutes River- SE 1/4 NE 1/4, Sec 29, Twp 17 S, Rnge 12 E WM: 1700 ft S & 730 ft W from the NE Comer of Sec 29.
72281		2	SW 1/4 NE 1/4, S 13, Twp 14 S, Rnge 13 E WM: 590 ft N & 2790 ft E from the W 1/4 comer, Sec 13

4. PROPOSED CHANGES TO THE WATER RIGHT

The district proposes to change the place of use of the described water rights from the authorized location listed in Table I to the location listed in Table II.

TABLE I – AUTHORIZED PLACE OF USE (POU)												
CERTIFICATE DECREE or PERMIT	POD / POA #	PRIORITY DATE	USE	LEGAL DESCRIPTION							ACRES	USER NAME
				TWP	RNG	SEC	QQ	DLC	GOV'T LOT	TAX LOT		
72279	1	02/28/1913	IR	11	13	01	SESE			1610	10.60	Bean Foundation/COCC
72281	2	6/23/1955	IS	11	13	01	SESE			1610	10.60	Bean Foundation/COCC
72279	1	02/28/1913	IR	11	14	06	SWSW		Lot 7	1300	1.80	Bean Foundation/COCC
72281	2	6/23/1955	IS	11	14	06	SWSW		Lot 7	1300	1.80	Bean Foundation/COCC
72279:12.40 72281:12.40 94079: 95488:										TOTAL:	24.80	

14770 -

[illegible]

5. MAPS and AUTHORIZATIONS

- ☒ Enclosed is a map for the proposed change in place of use meeting the standards of OAR Chapter 690, Division 385.
- ☒ The water rights affected by this notice are not subject to forfeiture for nonuse under ORS 540.610.
- ☒ Each user affected by the proposed transfer has provided written authorization for the transfer and such authorization is on file with the district.
- ☒ The water rights affected by this change do not require a Land Use Compatibility Statement because ALL of the following apply: a) a change in place of use only, b) a change that does not involve the placement or modification of structures, c) the use of water is for irrigation **only** and d) the use is located within an irrigation district or an exclusive farm use zone.
- ☒ The undersigned understand and acknowledge that the proposed change in place of use is subject to the approval of the Water Resources Department. The undersigned also understand and acknowledge that if the Water Resources Department finds the change in place of use allowed by the district under this notice results in injury to an existing water right, the Department may direct the district to cease delivery of water to the proposed place of use or direct the district to mitigate the injury.

6. SIGNATURES

I certify that to the best of my knowledge the information contained in this Notice of District Permanent Transfer is true and accurate.

Joshua Bailey
Signature of District Manager
or Authorized Representative

11/4/2025
Date

Joshua Bailey
Type or Print Name of District Manager
or Authorized Representative

Received
DEC 01 2025
OWRD

Scott Delamarter
Signature of User - Scott Delamarter
(authorized place of use)

2/12/2025
Date

Greg Williams
Signature of User
(proposed place of use) - Greg Williams

1/13/2025
Date

INSTRUCTIONS FOR FILING NOTICE:

- 1) Pursuant to OAR 690-385-4100(3), the district shall deliver this Notice Form and Map(s) to the local Watermaster prior to delivering water to the proposed place of use.
- 2) Pursuant to OAR 690-385-4100(4), the district also shall concurrently deliver a copy of only the Notice Form (the inclusion of maps is not necessary) to Oregon Water Resources Department 725 Summer Street NE, Suite A Salem, OR 97301-1271



Oregon Water Resources Department
725 Summer Street NE, Suite A
Salem, Oregon 97301-1266
(503) 986-0900
www.wrd.state.or.us

Notice of District Permanent Water Right Transfer

Filing of this notice must occur prior to making the change and must be included in the district's permanent transfer application, which is due no later than the end of the calendar year.

1. APPLICANT INFORMATION

District: North Unit Irrigation District

Contact Person: Julia Turek

Phone: (541) 475-3625

Mailing Address: 2024 NW Beech Street

City: Madras State: OR

Zip: 997741

*Fax: (541) 475-3905

*E-Mail address: jturek@northunitid.com

**Optional information*

District Internal Notice Number (DINN): 2025-08

2. PROPOSED CHANGE(S) TO WATER RIGHT(S)

Pursuant to ORS 540.580 and OAR Chapter 690, Division 385, the district is providing the Water Resources Department this notice of a proposed change in place of use prior to making the change. The district proposes to change the place of use for the following water rights:

CERTIFICATE NUMBER	PERMIT or TRANSFER NUMBER	DECREE (name, volume, and page)
72279		Vol. 50, Pg. 375
72281		Vol. 50, Pg. 375

3. AUTHORIZED POINTS OF DIVERSION (POD) OR APPROPRIATION (POA)

The authorized point(s) of diversion (POD) or appropriation (POA) for the water rights affected by this notice are as follows:

DECREE or CERTIFICATE	PERMIT or TRANSFER	POD / POA #	LOCATION – MEASURED DISTANCES
72279		1	Deschutes River- SE 1/4 NE 1/4, Sec 29, Twp 17 S, Rnge 12 E WM: 1700 ft S & 730 ft W from the NE Comer of Sec 29.
72281		2	SW 1/4 NE 1/4, S 13, Twp 14 S, Rnge 13 E WM: 590 ft N & 2790 ft E from the W 1/4 comer, Sec 13

Received
DEC 01 2025

14770 - OWRD

4. PROPOSED CHANGES TO THE WATER RIGHT

The district proposes to change the place of use of the described water rights from the authorized location listed in Table I to the location listed in Table II.

TABLE I – AUTHORIZED PLACE OF USE (POU)												
CERTIFICATE DECREE or PERMIT	POD / POA #	PRIORITY DATE	USE	LEGAL DESCRIPTION							ACRES	USER NAME
				TWP	RNG	SEC	QQ	DLC	GOV'T LOT	TAX LOT		
72279	1	02/28/1913	IR	11	14	06	SWSW		Lot 7	1300	8.00	Bean Foundation/COCC
72281	2	6/23/1955	IS	11	14	06	SWSW		Lot 7	1300	8.00	Bean Foundation/COCC
		</										

14770 -

Received
DEC 01 2025
OWRD

TABLE II – PROPOSED PLACE OF USE (POU)												
CERTIFICATE DECREE or PERMIT	POD / POA #	PRIORITY DATE	USE	LEGAL DESCRIPTION						ACRES	USER NAME	
				TWP	RNG	SEC	QQ	DLC	GOV'T LOT			TAX LOT
72279	1	02/28/1913	IR	11	14	31	SENE			100	1.70	Norton Land Co., LLC
72281	2	06/231955	IS	11	14	31	SENE			100	1.70	Norton Land Co., LLC
72279	1	02/28/1913	IR	11	14	00	SWNW			1800	5.10	Norton Land Co., LLC
72281	2	06/231955	IS	11	14	00	SWNW			1800	5.10	Norton Land Co., LLC
72279	1	02/28/1913	IR	11	14	00	NWSW			1800	1.20	Norton Land Co., LLC
72281	2	06/231955	IS	11	14	00	NWSW			1800	1.20	Norton Land Co., LLC

Received
DEC 01 2025
OWRD

5. MAPS and AUTHORIZATIONS

- ☒ Enclosed is a map for the proposed change in place of use meeting the standards of OAR Chapter 690, Division 385.
- ☒ The water rights affected by this notice are not subject to forfeiture for nonuse under ORS 540.610.
- ☒ Each user affected by the proposed transfer has provided written authorization for the transfer and such authorization is on file with the district.
- ☒ The water rights affected by this change do not require a Land Use Compatibility Statement because ALL of the following apply: a) a change in place of use only, b) a change that does not involve the placement or modification of structures, c) the use of water is for irrigation **only** and d) the use is located within an irrigation district or an exclusive farm use zone.
- ☒ The undersigned understand and acknowledge that the proposed change in place of use is subject to the approval of the Water Resources Department. The undersigned also understand and acknowledge that if the Water Resources Department finds the change in place of use allowed by the district under this notice results in injury to an existing water right, the Department may direct the district to cease delivery of water to the proposed place of use or direct the district to mitigate the injury.

6. SIGNATURES

I certify that to the best of my knowledge the information contained in this Notice of District Permanent Transfer is true and accurate.

Joshua Bailey
Signature of District Manager
or Authorized Representative

11/4/2025
Date

Joshua Bailey
Type or Print Name of District Manager
or Authorized Representative

[Signature]
Signature of User
(authorized place of use) - Scott Delamarter

2/11/25
Date

[Signature]
Signature of User
(proposed place of use) - Tom Norton

2-4-25
Date

INSTRUCTIONS FOR FILING NOTICE:

- 1) Pursuant to OAR 690-385-4100(3), the district shall deliver this Notice Form and Map(s) to the local Watermaster prior to delivering water to the proposed place of use.
- 2) Pursuant to OAR 690-385-4100(4), the district also shall concurrently deliver a copy of only the Notice Form (the inclusion of maps is not necessary) to Oregon Water Resources Department 725 Summer Street NE, Suite A Salem, OR 97301-1271

Received

DEC 01 2025

OWRD



Oregon Water Resources Department
725 Summer Street NE, Suite A
Salem, Oregon 97301-1266
(503) 986-0900
www.wrd.state.or.us

Notice of District Permanent Water Right Transfer

Filing of this notice must occur prior to making the change and must be included in the district's permanent transfer application, which is due no later than the end of the calendar year.

1. APPLICANT INFORMATION

District: North Unit Irrigation District

Contact Person: Julia Turek

Phone: (541) 475-3625

Mailing Address: 2024 NW Beech Street

City: Madras State: OR

Zip: 997741

*Fax: (541) 475-3905

*E-Mail address: jturek@northunitid.com

**Optional information*

District Internal Notice Number (DINN): 2025-09

Received

DEC 01 2025

OWRD

2. PROPOSED CHANGE(S) TO WATER RIGHT(S)

Pursuant to ORS 540.580 and OAR Chapter 690, Division 385, the district is providing the Water Resources Department this notice of a proposed change in place of use prior to making the change. The district proposes to change the place of use for the following water rights:

CERTIFICATE NUMBER	PERMIT or TRANSFER NUMBER	DECREE (name, volume, and page)
72279		Vol. 50, Pg. 375
72281		Vol. 50, Pg. 375

3. AUTHORIZED POINTS OF DIVERSION (POD) OR APPROPRIATION (POA)

The authorized point(s) of diversion (POD) or appropriation (POA) for the water rights affected by this notice are as follows:

DECREE or CERTIFICATE	PERMIT or TRANSFER	POD / POA #	LOCATION – MEASURED DISTANCES
72279		1	Deschutes River- SE 1/4 NE 1/4, Sec 29, Twp 17 S, Rnge 12 E WM: 1700 ft S & 730 ft W from the NE Comer of Sec 29.
72281		2	SW 1/4 NE 1/4, S 13, Twp 14 S, Rnge 13 E WM: 590 ft N & 2790 ft E from the W 1/4 comer, Sec 13

4. PROPOSED CHANGES TO THE WATER RIGHT

The district proposes to change the place of use of the described water rights from the authorized location listed in Table I to the location listed in Table II.

TABLE I – AUTHORIZED PLACE OF USE (POU)												
CERTIFICATE DECREE or PERMIT	POD / POA #	PRIORITY DATE	USE	LEGAL DESCRIPTION							ACRES	USER NAME
				TWP	RNG	SEC	QQ	DLC	GOV'T LOT	TAX LOT		
72279	1	02/28/1913	IR	11	13	23	SWNW			300	4.00	Williams & Williams LLC
72281	2	6/23/1955	IS	11	13	23	SWNW			300	4.00	Williams & Williams LLC
72279:4.00 72281:4.00 94079: 95488:										TOTAL:	8.00	

14770 -

Received
DEC 01 2025
OWRD

5. MAPS and AUTHORIZATIONS

- ☒ Enclosed is a map for the proposed change in place of use meeting the standards of OAR Chapter 690, Division 385.
- ☒ The water rights affected by this notice are not subject to forfeiture for nonuse under ORS 540.610.
- ☒ Each user affected by the proposed transfer has provided written authorization for the transfer and such authorization is on file with the district.
- ☒ The water rights affected by this change do not require a Land Use Compatibility Statement because ALL of the following apply: a) a change in place of use only, b) a change that does not involve the placement or modification of structures, c) the use of water is for irrigation **only** and d) the use is located within an irrigation district or an exclusive farm use zone.
- ☒ The undersigned understand and acknowledge that the proposed change in place of use is subject to the approval of the Water Resources Department. The undersigned also understand and acknowledge that if the Water Resources Department finds the change in place of use allowed by the district under this notice results in injury to an existing water right, the Department may direct the district to cease delivery of water to the proposed place of use or direct the district to mitigate the injury.

6. SIGNATURES

I certify that to the best of my knowledge the information contained in this Notice of District Permanent Transfer is true and accurate.

Joshua Bailey
Signature of District Manager
or Authorized Representative

11/4/2025
Date

Joshua Bailey
Type or Print Name of District Manager
or Authorized Representative

Received
DEC 01 2025
OWRD

[Signature]
Signature of User - Greg Williams
(authorized place of use)

1/13/2025
Date

[Signature]
Signature of User
(proposed place of use) - Gary Richards

1-13-25
Date

INSTRUCTIONS FOR FILING NOTICE:

- 1) Pursuant to OAR 690-385-4100(3), the district shall deliver this Notice Form and Map(s) to the local Watermaster prior to delivering water to the proposed place of use.
- 2) Pursuant to OAR 690-385-4100(4), the district also shall concurrently deliver a copy of only the Notice Form (the inclusion of maps is not necessary) to Oregon Water Resources Department 725 Summer Street NE, Suite A Salem, OR 97301-1271