

# TUMALO IRRIGATION DISTRICT

---

November 25, 2025

Oregon Water Resources Department  
Transfer Section  
725 Summer St. NE, Suite A  
Salem, Oregon 97301-1271


Re: 2025 District Petition for Permanent Transfer  
ORS 540.580 & OAR Chapter 690, Division 385

Enclosed are the following:

- 2025 District Permanent Transfer Application
- Supplemental Form A for the following certificates: 95175, 95176, 95177, 95178, and 74149.
- Seven Notices of District Permanent Transfer (Place of Use) and associated maps.
- The District's check for \$5,700.00 which represents fees & transfer costs.

Please contact me by phone at 541-382-3053 or by e-mail at [april@tumalo.org](mailto:april@tumalo.org) if you have any questions or need additional information. Thank you.

Respectfully,




April L. Harris Spath  
Office Manager

Received by OWRD

DEC 11 2025

Salem, OR

14775 -



Oregon Water Resources Department  
725 Summer Street NE, Suite A  
Salem Oregon 97301-1266  
(503) 986-0900  
www.wrd.state.or.us

Received by OWRD

DEC 11 2025

Salem, OR

# Application for District Permanent Water Right Transfer

Please type or print legibly in dark ink. If your application is incomplete or inaccurate, we will return it to you. If any requested information does not apply to your application, insert "N/A" to indicate "Not Applicable." As you complete this form, please refer to notes and guidance included on the application. A summary of review criteria and procedures that are generally applicable to the application is available at [www.wrd.state.or.us/OWRD/PUBS/forms.shtml#app\\_criteria\\_review](http://www.wrd.state.or.us/OWRD/PUBS/forms.shtml#app_criteria_review).

## Change in Place of Use Only

### 1A. APPLICANT INFORMATION

IRRIGATION DISTRICT <b>Tumalo Irrigation District</b>			PHONE NO. <b>(541) 382-3053</b>	ADDITIONAL CONTACT NO.
ADDRESS <b>64697 Cook Avenue</b>			COUNTY <b>Deschutes</b>	
CITY <b>Bend</b>	STATE <b>OR</b>	ZIP <b>97703</b>	E-MAIL <b>april@tumalo.org</b>	
<b>BY PROVIDING AN E-MAIL ADDRESS, CONSENT IS GIVEN TO RECEIVE ALL CORRESPONDENCE FROM THE DEPARTMENT ELECTRONICALLY. COPIES OF THE FINAL ORDER DOCUMENTS WILL ALSO BE MAILED.</b>				

### 1B. AGENT INFORMATION

AGENT/BUSINESS NAME <b>n/a</b>			PHONE NO.	ADDITIONAL CONTACT NO.
ADDRESS			FAX NO.	
CITY	STATE	ZIP	E-MAIL	
<b>BY PROVIDING AN E-MAIL ADDRESS, CONSENT IS GIVEN TO RECEIVE ALL CORRESPONDENCE FROM THE DEPARTMENT ELECTRONICALLY. COPIES OF THE FINAL ORDER DOCUMENTS WILL ALSO BE MAILED.</b>				

## 2. PROPOSED CHANGE(S) TO WATER RIGHT(S)

- List **all** water rights to be affected by this transfer. Indicate the certificate, permit, decree or other identifying number(s) in the table below: (Attach additional pages as necessary.)

	Certificate	Permit / Previous Transfer	Decree
1.	95175	-	See Attachment A
2.	95176	-	See Attachment A
3.	95177	-	See Attachment A
4.	95178	-	See Attachment A
5.	74149	-	See Attachment A



### 3. ATTACHMENTS

Check each of the following **attachments** included with this application. The application will be returned if all required attachments are not included.

#### Supplemental Form A –

##### Description of Proposed Change(s) to a Water Right

- ☒ A **separate** Supplemental Form A is enclosed for **each** water right to be affected by this transfer.

##### Map

- ☒ Permanent Transfer  
A map meeting the requirements of OAR 690-385-3300 must be included but need not be prepared by a Certified Water Right Examiner (CWRE).

##### Fees:

- ☒ Amount enclosed: \$ **5,700.00**  
See the Department's Fee Schedule at [www.wrd.state.or.us](http://www.wrd.state.or.us) or call (503) 986-0900.

##### Land Use Compatibility Statement

- ☐ The Land Use Information Form is not required if water is to be diverted, conveyed and/or used only on federal lands or if ALL of the following apply: a) a change in place of use only, b) a change that does not involve the placement or modification of structures, c) the use of water is for irrigation **only** and d) the use is located within an irrigation district or an exclusive farm use zone.

### 4. SIGNATURES

The district certifies the following:

- (1) The water rights proposed for transfer are water rights subject to transfer and are not subject to forfeiture for nonuse under ORS 540.610;
- (2) Each user affected by the proposed transfer has provided written authorization for the transfer and such authorization is on file with the district;
- (3) For lands which are no longer irrigated or susceptible of irrigation that are included in this transfer under the authority of ORS 540.572 and OAR 690-385-5000, notices as required under ORS 540.572 and OAR 690-385-5100 have been given to the user and any security interest holder of record of intent to transfer the right and the user was provided an opportunity to resolve the matter in the manner described by ORS 540.572 and OAR 690-385-5400 and 690-385-5600.
- (4) On behalf of the district, I affirm to the best of my knowledge the information contained in this application is true and accurate.



District Manager signature

Chris Schull

name (print)

11/25/25

date

OR

\_\_\_\_\_  
Authorized District Representative signature

\_\_\_\_\_  
name (print)

\_\_\_\_\_  
date

#### **Before submitting your application to the Department, be sure you have:**

- Answered each question completely.
- Included all the required attachments.
- Included a check payable to the Oregon Water Resources Department for the appropriate amount.

Received by OWRD

DEC 11 2025



# Attachment A:

Certificate	Use	Permit/Decree	Priority Date	POD
95175	IR	Tumalo 1911 Decree V1, P135 & V16, P188	8/5/1900, 9/1/1900, 4/28/1905, 5/27/1907, 6/1/1907	1
95176	IR	Permit #19628	10/29/1913	1
83571	IR	Deschutes 1926 Decree V8, P405	10/31/1900	9
95176	IS	Permit #19628	10/29/1913	1
95177	IS	Permit #624	4/7/1911	2S
74149	IS	Deschutes 1928 Decree V9, P362	1905	3S
95178	IS	Permit #27841	12/8/1961	4S
76714	IS	Permit #23256	2/28/1913	11S

\*Incorporated CW-9 Lands

POD	Source	Location
1	Tumalo Creek, tributary to the Deschutes River	SW¼ NE¼, Section 23, T. 17 S., R. 11 E., W.M.; N. 70° 21' W.; 1550 feet from the E ¼ corner of Section 23. (Tumalo Feed Canal)
9	Deschutes River, tributary to the Columbia River	Deschutes River (Tumalo ID Bend Feed Canal) - NW¼ NE¼, Section 32, T. 17 S., R 12 E., W.M.; 2050 feet West from the NE corner of Section 32;
2S	Crescent Lake Reservoir, constructed under Permit R-102, tributary to Crescent Creek:	SE¼ SW¼ & SW¼ SE¼ Section 11, T. 24 S., R. 6 E., W.M.
3S	Deschutes River, tributary to the Columbia River	Deschutes River (Tumalo ID Bend Feed Canal) - NW¼ NE¼, Section 32, T. 17 S., R 12 E., W.M.; 2050 feet West from the NE corner of Section 32;
4S	Crescent Lake Reservoir, constructed under Permit R-2744, tributary to Crescent Creek and the Little Deschutes River	Deschutes River (Tumalo ID Bend Feed Canal) - NW¼ NE¼, Section 32, T. 17 S., R 12 E., W.M.; 2050 feet West from the NE corner of Section 32; Crescent Lake Reservoir - SE¼ SW¼, Section 11, T. 24 S., R. 6 E., W.M.;
11S	Crane Prairie Reservoir, constructed under Permit R-1687, tributary of Deschutes River	POD #11-SE¼ NE¼, Section 29, T. 17 S., R. 12 E., W.M.; 850 Feet North and 630 Feet East from the N¼ Corner, Section 29. (Bend Feed Canal)

Bend Feed Canal, Station ID: 14068500

Received by OWRD

DEC 11 2025

Salem, OR

14775 -



**DISTRICT PETITION FOR PERMANENT TRANSFER**

**PROPOSED CHANGES TO THE WATER RIGHT:** Tumalo Irrigation District proposes to change the place of use of the described water rights from the authorized location listed in Table I to the location listed in Table II.

**TABLE #3 – AUTHORIZED PLACE OF USE (POU)**

CERTIFICATE	POD #	PRIORITY DATE	USE	LEGAL DESCRIPTION						ACRES	USER NAME
				TWP	RNG	SEC	QQ	GLot	TAX LOT		
95175*	1	9/1/1900	IR	17 S	11 E	13	SE SW		00500	2.00	Coats Trust, Kyle & Lindsey
95175*	1	9/1/1900	IR	17 S	11 E	13	NW SE		00100	4.00	ERMK, LLC
95176	1	10/29/1913	IR	16 S	11 E	25	NW SE		00912	0.55	Moore Traustason Family Trust
95176	1	10/29/1913	IR	16 S	11 E	25	NW SE		00916	0.25	Moore Traustason Family Trust
95175*	1	9/1/1900	IR	17 S	11 E	11	SE NW		00601	1.80	Dugan Trust, Et AL
95175	1	6/1/1907	IR	16 S	12 E	08	SE NE		00800	7.70	Locher Family Trust, L & C
95175	1	9/01/1900	IR	16 S	12 E	19	NE NE		00300	2.00	Neuhaus, Benjamin & Katrina
95175	1	9/1/1900	IR	16 S	11 E	33	SW SE		00700	2.40	Reid Family Revocable Trust
*Incorporated CW-9 Lands										TOTAL:	20.70

**TABLE #4 – PROPOSED PLACE OF USE (POU)**

CERTIFICATE	POD #	PRIORITY DATE	USE	LEGAL DESCRIPTION						ACRES	USER NAME
				TWP	RNG	SEC	QQ	GLot	TAX LOT		
95175*	1	9/1/1900	IR	17 S	11 E	12	NW SW		00900	2.00	McClain Revocable Trust
95175*	1	9/1/1900	IR	16 S	11 E	01	SE SE		00800	4.00	Williams Family Revocable Trust
95176	1	10/29/1913	IR	16 S	11 E	25	NW SE		00912	0.70	Moore Traustason Family Trust
95176	1	10/29/1913	IR	16 S	11 E	25	NW SE		00916	0.10	Moore Traustason Family Trust
95175*	1	9/1/1900	IR	17 S	11 E	11	SE NW		00601	1.80	Dugan Trust, Et AL
95175	1	6/1/1907	IR	16 S	12 E	08	SE NE		00800	7.70	Locher Family Trust, L & C
95175	1	9/1/1900	IR	16 S	11 E	28	NE NE		00801	1.00	Tronson, Riley & Kailie
95175	1	9/1/1900	IR	17 S	11 E	02	NE NE		00100	1.00	Low, Rochelle
95175	1	9/1/1900	IR	16 S	11 E	33	SW SE		00700	2.40	Reid Family Revocable Trust
*Incorporated CW-9 Lands										TOTAL:	20.70

Primary (IR): Supplemental (IS):

95175 (IR): 95176 (IS), 95177 (IS), 95178 (IS), 74149 (IS)

95176 (IR): 95177 (IS), 95178 (IS), 74149 (IS)

95175\* (IR): 95177 (IS), 95178 (IS), 74149 (IS)



## CTWS Low-Risk Transfer Checklist Requirements

Patron Name/Applicant Name : Tumalo Irrigation District

Meets Requirements: ☒

Transfer Type: District Permanent Transfer

Does Not Meet Requirements: ☐

Transfer #: (not yet assigned)

Review Date: 11/05/25

Checklist Completed By: April Spath

### Water Right Transfer - Check Applicable Transfer Type

Own Lands Transfer ☐

Water Right Sale ☒

	YES	NO	Comments:
Transfer Within Same District Boundary	<input checked="" type="checkbox"/>	<input type="checkbox"/>	
On/Off Lands Balance	<input checked="" type="checkbox"/>	<input type="checkbox"/>	
On/Off Lands Within Five (5) Miles	<input checked="" type="checkbox"/>	<input type="checkbox"/>	
No Increase in Diversion Amount	<input checked="" type="checkbox"/>	<input type="checkbox"/>	
No Change in Type of use	<input checked="" type="checkbox"/>	<input type="checkbox"/>	
No Change in Point of Diversion or Appropriation	<input checked="" type="checkbox"/>	<input type="checkbox"/>	
On/Off Lands Served by Same Canal	<input checked="" type="checkbox"/>	<input type="checkbox"/>	Identify Canal: Tumalo Feed Canal
NOT a Multi-Step Transfer	<input checked="" type="checkbox"/>	<input type="checkbox"/>	
NOT a Mitigation Credit	<input checked="" type="checkbox"/>	<input type="checkbox"/>	
Temporary Instream Lease	YES	NO	Comments:
Decrease in Diversion - Increased River Flows	<input type="checkbox"/>	<input checked="" type="checkbox"/>	
Transfer of Surface Water ONLY	<input checked="" type="checkbox"/>	<input type="checkbox"/>	
No Potential for Measurable Impact to Crooked River	<input type="checkbox"/>	<input checked="" type="checkbox"/>	
No Potential for Measurable Impact to Whychus Creek	<input type="checkbox"/>	<input checked="" type="checkbox"/>	
No Potential for Measurable Impact to Deschutes River	<input type="checkbox"/>	<input checked="" type="checkbox"/>	

### Summary of Transfer:

2025 Application includes a total of 7 district transfers. These transfers are for a change in Place of Use only. All water rights remain within the boundaries of the District and does not harm or change in-stream flows.

2 of 2

Received by OWRD  
 DEC 11 2025  
 Salem, OR





# District Permanent Water Right Transfer Application

Received by OWRD

DEC 11 2025

## Supplemental Form A

Salem, OR

### DESCRIPTION OF PROPOSED CHANGE(S) TO A WATER RIGHT

List only one water right per page. A separate Supplemental Form A must be completed for each certificate, permit, decree, or other right involved in the proposed transfer.

Attach additional copies of Supplemental Form A as needed to describe other certificates, permits, decrees or other rights involved in this transfer.

#### 1. CURRENT WATER RIGHT INFORMATION

Water Right Subject to Transfer (check and complete one of the following):

<input checked="" type="checkbox"/> Certificated Right	95175	
	Certificate Number	
<input type="checkbox"/> Adjudicated, Non-certificated Right		
	Name of Decree	Page Number
<input type="checkbox"/> Permit for which Proof has been Approved	-	
	Permit Number	Date Claim of Beneficial Use Submitted
<input type="checkbox"/> Transferred Right for which Proof has been Filed	-	
	Previous Transfer Number	Date Claim of Beneficial Use Submitted
<input type="checkbox"/> Permit for Supplemental Irrigation	-	
	Permit Number	

- Name on Permit, Certificate, or Decree: Tumalo Irrigation District
- Priority Date(s): August 5, 1900. September 1, 1900. April 28, 1905. May 27, 1907. June 1, 1907.

If there are **multiple Priority Dates** identified on the water right, any information provided in Supplemental Form A of this application must identify which priority date is associated with each of the authorized points of diversion or appropriation and places of use.

Source(s) of Water to be Affected by Transfer: Tumalo Creek

Tributary to: Deschutes River

- Are there **other water rights**, Permits or Ground Water Registrations associated with this land?  
☒ Yes ☐ No

If "Yes", what are the Permit, Registration or Certificate Numbers? 95176, 95177, 74149, 95178

Any "layered" water use or a right that is supplemental to a primary right proposed for transfer **must be included in the transfer or be cancelled.**

- Certificate Number or other identifying number: 95175

The following information must be provided only for those points of diversion or appropriation that are involved in the transfer.

If a point of diversion or appropriation is not numbered on the decree or water right certificate or permit, assign it a unique number in the following table (e.g. POD #1 or POA(well) #1). Use the number to refer to the point of diversion or appropriation serving the place of use described in Tables I and II. Note: Permanent district transfers do not allow for a change in point of diversion or appropriation to serve the proposed place of use.

Government lot and donation land claim numbers must be included in the table below **only** if the information is reflected on the existing water right.

**Location of Existing Authorized Point(s) of Diversion (POD) or Appropriation (POA):**

(i.e., the allowed point(s) of diversion or appropriation listed on the water right for the "FROM" or "OFF" lands)

AUTHORIZED POINT(S) of DIVERSION (POD) or APPROPRIATION (POA)					
POD ID#	TWP	RNG	SEC	QQ	MEASURED DISTANCES
1P	17 S	11 E	23	SW NE	N. 70° 21' W.; 1,550 feet from the East ¼ corner of Section 23. (Tumalo Feed Canal)

Received by OWRD  
DEC 11 2025  
Salem, OR



DEC 11 2025

Certificate Number or other identifying number: 95175

Provided the district filed notice of a change in place of use pursuant to OAR 690-385-4100, reference the District Internal Notice Number (DINN) used to describe the change(s) to be made permanent by this transfer.

Government lot (GOV" T LOT) and donation land claim numbers (DLC) must be included in the tables below **only** if the information is reflected on the existing water right.

TABLE I. – AUTHORIZED PLACE OF USE

POD	PRIORITY DATE	USE	LEGAL DESCRIPTION						ACRES	USER NAME	Notice #
			TWP	RNG	SEC	QQ	GLot	TAX LOT			
1	9/1/1900	IR	17 S	11 E	13	SE SW		00500	2.00	Coats Trust, Kyle & Lindsey	N25.001
1	9/1/1900	IR	17 S	11 E	13	NW SE		00100	4.00	ERMK, LLC	N25.002
1	9/1/1900	IR	17 S	11 E	11	SE NW		00601	1.80	Dugan Trust, Et AL	N25.004
1	6/1/1907	IR	16 S	12 E	08	SE NE		00800	7.70	Locher Family Trust, L & C	N25.005
1	9/1/1900	IR	16 S	12 E	19	NE NE		00300	2.00	Neuhaus, Benjamin & Katrina	N25.006
1	9/1/1900	IR	16 S	11 E	33	SW SE		00700	2.40	Reid Family Revocable Trust	N25.007
*Incorporated CW-9 Lands									TOTAL:	19.90	

TABLE II. – PROPOSED PLACE OF USE

POD	PRIORITY DATE	USE	LEGAL DESCRIPTION						ACRES	USER NAME	Notice #
			TWP	RNG	SEC	QQ	GLot	TAX LOT			
1	9/1/1900	IR	17 S	11 E	12	NW SW		00900	2.00	McClain Revocable Trust	N25.001
1	9/1/1900	IR	16 S	11 E	01	SE SE		00800	4.00	Williams Family Rev Trust	N25.002
1	9/1/1900	IR	17 S	11 E	11	SE NW		00601	1.80	Dugan Trust, Et AL	N25.004
1	6/1/1907	IR	16 S	12 E	08	SE NE		00800	7.70	Locher Family Trust, L & C	N25.005
1	9/1/1900	IR	16 S	11 E	28	NE NE		00801	1.00	Tronson, Riley & Kailie	N25.006
1	9/1/1900	IR	17 S	11 E	02	NE NE		00100	1.00	Low, Rochelle	N25.006
1	9/1/1900	IR	16 S	11 E	33	SW SE		00700	2.40	Reid Family Revocable Trust	N25.007
*Incorporated CW-9 Lands									TOTAL:	19.90	





# District Permanent Water Right Transfer Application

Received by OWRD

## Supplemental Form A

DEC 11 2025

Salem, OR

### DESCRIPTION OF PROPOSED CHANGE(S) TO A WATER RIGHT

List only one water right per page. A **separate Supplemental Form A must be completed for each** certificate, permit, decree, or other right involved in the proposed transfer.

Attach additional copies of Supplemental Form A as needed to describe other certificates, permits, decrees or other rights involved in this transfer.

#### 1. CURRENT WATER RIGHT INFORMATION

Water Right Subject to Transfer (check and complete one of the following):

<input checked="" type="checkbox"/> Certificated Right	95176	
	Certificate Number	
<input type="checkbox"/> Adjudicated, Non-certificated Right	Name of Decree	Page Number
<input type="checkbox"/> Permit for which Proof has been Approved	-	-
	Permit Number	Date Claim of Beneficial Use Submitted
<input type="checkbox"/> Transferred Right for which Proof has been Filed	-	-
	Previous Transfer Number	Date Claim of Beneficial Use Submitted
<input type="checkbox"/> Permit for Supplemental Irrigation	-	-
	Permit Number	

- Name on Permit, Certificate, or Decree: Tumalo Irrigation District
- Priority Date(s): October 29, 1913

If there are **multiple Priority Dates** identified on the water right, any information provided in Supplemental Form A of this application must identify which priority date is associated with each of the authorized points of diversion or appropriation and places of use.

Source(s) of Water to be Affected by Transfer: Tumalo Creek

Tributary to: Deschutes River

- Are there other water rights, Permits or Ground Water Registrations associated with this land?  
☒ Yes    ☐ No

If "Yes", what are the Permit, Registration or Certificate Numbers? 95177, 95178, 74149

Any "layered" water use or a right that is supplemental to a primary right proposed for transfer **must be included in the transfer or be cancelled.**



- Certificate Number or other identifying number: 95176

The following information must be provided only for those points of diversion or appropriation that are involved in the transfer.

If a point of diversion or appropriation is not numbered on the decree or water right certificate or permit, assign it a unique number in the following table (e.g. POD #1 or POA(well) #1). Use the number to refer to the point of diversion or appropriation serving the place of use described in Tables I and II. Note: Permanent district transfers do not allow for a change in point of diversion or appropriation to serve the proposed place of use.

Government lot and donation land claim numbers must be included in the table below **only** if the information is reflected on the existing water right.

**Location of Existing Authorized Point(s) of Diversion (POD) or Appropriation (POA):**

(i.e., the allowed point(s) of diversion or appropriation listed on the water right for the "FROM" or "OFF" lands)

AUTHORIZED POINT(S) of DIVERSION (POD) or APPROPRIATION (POA)					
POD ID#	TWP	RNG	SEC	QQ	MEASURED DISTANCES
1	17 S	11 E	23	SW NE	N 70° 21' W, 1550 feet from the E¼ Corner of Section 23. (Tumalo Feed Canal)

Received by OWRD  
DEC 11 2025  
Salem, OR

- Certificate Number or other identifying number: 95176

Provided the district filed notice of a change in place of use pursuant to OAR 690-385-4100, reference the District Internal Notice Number (DINN) used to describe the change(s) to be made permanent by this transfer.

Government lot (GOV'T LOT) and donation land claim numbers (DLC) must be included in the tables below **only** if the information is reflected on the existing water right.

TABLE I. – AUTHORIZED PLACE OF USE											
POD	PRIORITY DATE	USE	LEGAL DESCRIPTION						ACRES	USER NAME	Notice #
			TWP	RNG	SEC	QQ	GLot	TAX LOT			
1	10/29/1913	IR	16 S	11 E	25	NW SE		00912	0.55	Moore Traustason Family Trust	N25.003
1	10/29/1913	IR	16 S	11 E	25	NW SE		00916	0.25	Moore Traustason Family Trust	N25.003
TOTAL:									<b>0.80</b>		

TABLE II. – PROPOSED PLACE OF USE											
POD	PRIORITY DATE	USE	LEGAL DESCRIPTION						ACRES	USER NAME	Notice #
			TWP	RNG	SEC	QQ	GLot	TAX LOT			
1	10/29/1913	IR	16 S	11 E	25	NW SE		00912	0.70	Moore Traustason Family Trust	N25.003
1	10/29/1913	IR	16 S	11 E	25	NW SE		00916	0.10	Moore Traustason Family Trust	N25.003
TOTAL:									<b>0.80</b>		

(Supplementals on Page 4)

Received by OWRD  
DEC 11 2025  
Salem, OR



TABLE I. – AUTHORIZED PLACE OF USE											
POD	PRIORITY DATE	USE	LEGAL DESCRIPTION						ACRES	USER NAME	Notice #
			TWP	RNG	SEC	QQ	GLot	TAX LOT			
1	10/29/1913	IS	16 S	12 E	08	SE NE		00800	7.70	Locher Family Trust, L & C	N25.005
1	10/29/1913	IS	16 S	12 E	19	NE NE		00300	2.00	Neuhaus, Benjamin & Katrina	N25.006
1	10/29/1913	IS	16 S	11 E	33	SW SE		00700	2.40	Reid Family Revocable Trust	N25.007
TOTAL:									<b>12.10</b>		

TABLE II. – PROPOSED PLACE OF USE											
POD	PRIORITY DATE	USE	LEGAL DESCRIPTION						ACRES	USER NAME	Notice #
			TWP	RNG	SEC	QQ	GLot	TAX LOT			
1	10/29/1913	IS	16 S	12 E	08	SE NE		00800	7.70	Locher Family Trust, L & C	N25.005
1	10/29/1913	IS	16 S	11 E	28	NE NE		00801	1.00	Tronson, Riley & Kailie	N25.006
1	10/29/1913	IS	17 S	11 E	02	NE NE		00100	1.00	Low, Rochelle	N25.006
1	10/29/1913	IS	16 S	11 E	33	SW SE		00700	2.40	Reid Family Revocable Trust	N25.007
TOTAL:									<b>12.10</b>		

Received by OWRD  
 DEC 11 2025  
 Salem, OR





# District Permanent Water Right Transfer Application

## Supplemental Form A

Received by OWRD

DEC 11 2025

Salem, OR

### DESCRIPTION OF PROPOSED CHANGE(S) TO A WATER RIGHT

List only one water right per page. A separate Supplemental Form A must be completed for each certificate, permit, decree, or other right involved in the proposed transfer.

Attach additional copies of Supplemental Form A as needed to describe other certificates, permits, decrees or other rights involved in this transfer.

#### 1. CURRENT WATER RIGHT INFORMATION

Water Right Subject to Transfer (check and complete one of the following):

<input checked="" type="checkbox"/> Certificated Right	95177	
	Certificate Number	
<input type="checkbox"/> Adjudicated, Non-certificated Right		
	Name of Decree	Page Number
<input type="checkbox"/> Permit for which Proof has been Approved	-	
	Permit Number	Date Claim of Beneficial Use Submitted
<input type="checkbox"/> Transferred Right for which Proof has been Filed	-	
	Previous Transfer Number	Date Claim of Beneficial Use Submitted
<input type="checkbox"/> Permit for Supplemental Irrigation	-	
	Permit Number	

▪ Name on Permit, Certificate, or Decree: Tumalo Irrigation District

▪ Priority Date(s): April 7, 1911

, If there are **multiple Priority Dates** identified on the water right, any information provided in Supplemental Form A of this application must identify which priority date is associated with each of the authorized points of diversion or appropriation and places of use.

Source(s) of Water to be Affected by Transfer: Crescent Lake Reservoir, constructed under Permit R-102.

Tributary to: Crescent Creek

▪ Are there **other water rights**, Permits or Ground Water Registrations associated with this land?

☐ Yes ☒ No

If “Yes”, what are the Permit, Registration or Certificate Numbers?

Any “layered” water use or a right that is supplemental to a primary right proposed for transfer **must be included in the transfer or be cancelled.**



- Certificate Number or other identifying number: 95177

The following information must be provided only for those points of diversion or appropriation that are involved in the transfer.

If a point of diversion or appropriation is not numbered on the decree or water right certificate or permit, assign it a unique number in the following table (e.g. POD #1 or POA(well) #1). Use the number to refer to the point of diversion or appropriation serving the place of use described in Tables I and II. Note: Permanent district transfers do not allow for a change in point of diversion or appropriation to serve the proposed place of use.

Government lot and donation land claim numbers must be included in the table below **only** if the information is reflected on the existing water right.

**Location of Existing Authorized Point(s) of Diversion (POD) or Appropriation (POA):**

(i.e., the allowed point(s) of diversion or appropriation listed on the water right for the "FROM" or "OFF" lands)

AUTHORIZED POINT(S) of DIVERSION (POD) or APPROPRIATION (POA)					
POD ID#	TWP	RNG	SEC	QQ	MEASURED DISTANCES
2S	24 S	6 E	11	SE SW & SW SE	

Received by OWRD  
DEC 11 2025  
Salem, OR



■ Certificate Number or other identifying number: 95177

Received by OMF  
DEC 11 2025  
Salem, OR

Provided the district filed notice of a change in place of use pursuant to OAR 690-385-4100, reference the District Internal Notice Number (DINN) used to describe the change(s) to be made permanent by this transfer.

Government lot (GOV'T LOT) and donation land claim numbers (DLC) must be included in the tables below **only** if the information is reflected on the existing water right.

**TABLE I. – AUTHORIZED PLACE OF USE**

POD	PRIORITY DATE	USE	LEGAL DESCRIPTION						ACRES	USER NAME	Notice #
			TWP	RNG	SEC	QQ	GLot	TAX LOT			
2S	04/07/1911	IS	17 S	11 E	13	SE SW		00500	2.00	Coats Trust, Kyle & Lindsey	N25.001
2S	04/07/1911	IS	17 S	11 E	13	NW SE		00100	4.00	ERMK, LLC	N25.002
2S	04/07/1911	IS	16 S	11 E	25	NW SE		00912	0.55	Moore Traustason Family Trust	N25.003
2S	04/07/1911	IS	16 S	11 E	25	NW SE		00916	0.25	Moore Traustason Family Trust	N25.003
2S	04/07/1911	IS	17 S	11 E	11	SE NW		00601	1.80	Dugan Trust, Et AL	N25.004
2S	04/07/1911	IS	16 S	12 E	08	SE NE		00800	7.70	Locher Family Trust, L & C	N25.005
2S	04/07/1911	IS	16 S	12 E	19	NE NE		00300	2.00	Neuhaus, Benjamin & Katrina	N25.006
2S	04/07/1911	IS	16 S	11 E	33	SW SE		00700	2.40	Reid Family Revocable Trust	N25.007
TOTAL:									<b>20.70</b>		

**TABLE II. – PROPOSED PLACE OF USE**

POD	PRIORITY DATE	USE	LEGAL DESCRIPTION						ACRES	USER NAME	Notice #
			TWP	RNG	SEC	QQ	GLot	TAX LOT			
2S	04/07/1911	IS	17 S	11 E	12	NW SW		00900	2.00	McClain Revocable Trust	N25.001
2S	04/07/1911	IS	16 S	11 E	01	SE SE		00800	4.00	Williams Family Revocable Trust	N25.002
2S	04/07/1911	IS	16 S	11 E	25	NW SE		00912	0.70	Moore Traustason Family Trust	N25.003
2S	04/07/1911	IS	16 S	11 E	25	NW SE		00916	0.10	Moore Traustason Family Trust	N25.003
2S	04/07/1911	IS	17 S	11 E	11	SE NW		00601	1.80	Dugan Trust, Et AL	N25.004
2S	04/07/1911	IS	16 S	12 E	08	SE NE		00800	7.70	Locher Family Trust, L & C	N25.005
2S	04/07/1911	IS	16 S	11 E	28	NE NE		00801	1.00	Tronson, Riley & Kailie	N25.006
2S	04/07/1911	IS	17 S	11 E	02	NE NE		00100	1.00	Low, Rochelle	N25.006
2S	04/07/1911	IS	16 S	11 E	33	SW SE		00700	2.40	Reid Family Revocable Trust	N25.007
TOTAL:									<b>20.70</b>		





## District Permanent Water Right Transfer Application

### Supplemental Form A

#### DESCRIPTION OF PROPOSED CHANGE(S) TO A WATER RIGHT

List only one water right per page. A **separate Supplemental Form A must be completed for each** certificate, permit, decree, or other right involved in the proposed transfer.

Attach additional copies of Supplemental Form A as needed to describe other certificates, permits, decrees or other rights involved in this transfer.

#### 1. CURRENT WATER RIGHT INFORMATION

Water Right Subject to Transfer (check and complete one of the following):

<input checked="" type="checkbox"/> Certificated Right	<u>74149</u>	
	Certificate Number	
<input type="checkbox"/> Adjudicated, Non-certificated Right	<u></u>	<u></u>
	Name of Decree	Page Number
<input type="checkbox"/> Permit for which Proof has been Approved	<u>-</u>	<u></u>
	Permit Number	Date Claim of Beneficial Use Submitted
<input type="checkbox"/> Transferred Right for which Proof has been Filed	<u>-</u>	<u></u>
	Previous Transfer Number	Date Claim of Beneficial Use Submitted
<input type="checkbox"/> Permit for Supplemental Irrigation	<u>-</u>	<u></u>
	Permit Number	

- Name on Permit, Certificate, or Decree: Tumalo Irrigation District
- Priority Date(s): 1905

, If there are **multiple Priority Dates** identified on the water right, any information provided in Supplemental Form A of this application must identify which priority date is associated with each of the authorized points of diversion or appropriation and places of use.

Source(s) of Water to be Affected by Transfer: Deschutes River

Tributary to: Columbia River

- Are there **other water rights**, Permits or Ground Water Registrations associated with this land?

☐ Yes ☒ No

If **"Yes"**, what are the Permit, Registration or Certificate Numbers?

Any "layered" water use or a right that is supplemental to a primary right proposed for transfer **must be included in the transfer or be cancelled.**

Received by OWRD

DEC 11 2025

Salem, OR



- Certificate Number or other identifying number: 74149

The following information must be provided only for those points of diversion or appropriation that are involved in the transfer.

If a point of diversion or appropriation is not numbered on the decree or water right certificate or permit, assign it a unique number in the following table (e.g. POD #1 or POA(well) #1). Use the number to refer to the point of diversion or appropriation serving the place of use described in Tables I and II. Note: Permanent district transfers do not allow for a change in point of diversion or appropriation to serve the proposed place of use.

Government lot and donation land claim numbers must be included in the table below **only** if the information is reflected on the existing water right.

**Location of Existing Authorized Point(s) of Diversion (POD) or Appropriation (POA):**

(i.e., the allowed point(s) of diversion or appropriation listed on the water right for the "FROM" or "OFF" lands)

AUTHORIZED POINT(S) of DIVERSION (POD) or APPROPRIATION (POA)					
POD ID#	TW P	RN G	SE C	QQ	MEASURED DISTANCES
3S	17 S	12 E	32	NW NE	100 Feet South and 550 Feet East from the N¼ corner of Section 32. (Bend Feed Canal)

Received by OWRD  
DEC 11 2025  
Salem, OR



Received by OWRD  
DEC 11 2025  
Salem, OR

▪ Certificate Number or other identifying number: 74149

Provided the district filed notice of a change in place of use pursuant to OAR 690-385-4100, reference the District Internal Notice Number (DINN) used to describe the change(s) to be made permanent by this transfer.

Government lot (GOV" T LOT) and donation land claim numbers (DLC) must be included in the tables below **only** if the information is reflected on the existing water right.

TABLE I. – AUTHORIZED PLACE OF USE											
POD	PRIORITY DATE	USE	LEGAL DESCRIPTION						ACRES	USER NAME	Notice #
			TWP	RNG	SEC	QQ	GLot	TAX LOT			
3S	1905	IS	17 S	11 E	13	SE SW		00500	2.00	Coats Trust, Kyle & Lindsey	N25.001
3S	1905	IS	17 S	11 E	13	NW SE		00100	4.00	ERMK, LLC	N25.002
3S	1905	IS	16 S	11 E	25	NW SE		00912	0.55	Moore Traustason Family Trust	N25.003
3S	1905	IS	16 S	11 E	25	NW SE		00916	0.25	Moore Traustason Family Trust	N25.003
3S	1905	IS	17 S	11 E	11	SE NW		00601	1.80	Dugan Trust, Et AL	N25.004
3S	1905	IS	16 S	12 E	08	SE NE		00800	7.70	Locher Family Trust, L & C	N25.005
3S	1905	IS	16 S	12 E	19	NE NE		00300	2.00	Neuhaus, Benjamin & Katrina	N25.006
3S	1905	IS	16 S	11 E	33	SW SE		00700	2.40	Reid Family Revocable Trust	N25.007
TOTAL:									20.70		

TABLE II. – PROPOSED PLACE OF USE											
POD	PRIORITY DATE	USE	LEGAL DESCRIPTION						ACRES	USER NAME	Notice #
			TWP	RNG	SEC	QQ	GLot	TAX LOT			
3S	1905	IS	17 S	11 E	12	NW SW		00900	2.00	McClain Revocable Trust	N25.001
3S	1905	IS	16 S	11 E	01	SE SE		00800	4.00	Williams Family Revocable Trust	N25.002
3S	1905	IS	16 S	11 E	25	NW SE		00912	0.70	Moore Traustason Family Trust	N25.003
3S	1905	IS	16 S	11 E	25	NW SE		00916	0.10	Moore Traustason Family Trust	N25.003
3S	1905	IS	17 S	11 E	11	SE NW		00601	1.80	Dugan Trust, Et AL	N25.004
3S	1905	IS	16 S	12 E	08	SE NE		00800	7.70	Locher Family Trust, L & C	N25.005
3S	1905	IS	16 S	11 E	28	NE NE		00801	1.00	Tronson, Riley & Kailie	N25.006
3S	1905	IS	17 S	11 E	02	NE NE		00100	1.00	Low, Rochelle	N25.006
3S	1905	IS	16 S	11 E	33	SW SE		00700	2.40	Reid Family Revocable Trust	N25.007
TOTAL:									20.70		





## District Permanent Water Right Transfer Application

### Supplemental Form A

#### DESCRIPTION OF PROPOSED CHANGE(S) TO A WATER RIGHT

List only one water right per page. A **separate Supplemental Form A must be completed for each** certificate, permit, decree, or other right involved in the proposed transfer.

Attach additional copies of Supplemental Form A as needed to describe other certificates, permits, decrees or other rights involved in this transfer.

#### 1. CURRENT WATER RIGHT INFORMATION

Water Right Subject to Transfer (check and complete one of the following):

<input checked="" type="checkbox"/> Certificated Right	95178	
	Certificate Number	
<input type="checkbox"/> Adjudicated, Non-certificated Right	Name of Decree	Page Number
<input type="checkbox"/> Permit for which Proof has been Approved	-	
	Permit Number	Date Claim of Beneficial Use Submitted
<input type="checkbox"/> Transferred Right for which Proof has been Filed	-	
	Previous Transfer Number	Date Claim of Beneficial Use Submitted
<input type="checkbox"/> Permit for Supplemental Irrigation	-	
	Permit Number	

Received by OWRD

- Name on Permit, Certificate, or Decree: Tumalo Irrigation District
- Priority Date(s): December 8, 1961

DEC 11 2025

Salem, OR

, If there are **multiple Priority Dates** identified on the water right, any information provided in Supplemental Form A of this application must identify which priority date is associated with each of the authorized points of diversion or appropriation and places of use.

Source(s) of Water to be Affected by Transfer: Crescent Lake Reservoir, constructed under Permit R-2744.

Tributary to: Crescent Creek and the Little Deschutes River

- Are there **other water rights**, Permits or Ground Water Registrations associated with this land?  
☐ Yes ☒ No

If “**Yes**”, what are the Permit, Registration or Certificate Numbers?

Any “layered” water use or a right that is supplemental to a primary right proposed for transfer **must be included in the transfer or be cancelled.**



- Certificate Number or other identifying number: 95178

The following information must be provided only for those points of diversion or appropriation that are involved in the transfer.

If a point of diversion or appropriation is not numbered on the decree or water right certificate or permit, assign it a unique number in the following table (e.g. POD #1 or POA(well) #1). Use the number to refer to the point of diversion or appropriation serving the place of use described in Tables I and II. Note: Permanent district transfers do not allow for a change in point of diversion or appropriation to serve the proposed place of use.

Government lot and donation land claim numbers must be included in the table below **only** if the information is reflected on the existing water right.

**Location of Existing Authorized Point(s) of Diversion (POD) or Appropriation (POA):**

(i.e., the allowed point(s) of diversion or appropriation listed on the water right for the "FROM" or "OFF" lands)

AUTHORIZED POINT(S) of DIVERSION (POD) or APPROPRIATION (POA)					
POD ID#	TW P	RN G	SE C	QQ	MEASURED DISTANCES
4S	17 S	12 E	32	NW NE	2050 feet West from the NE corner of Section 32; Deschutes River (Bend Feed Canal)
4S	24 S	6 E	11	SE SW	(Crescent Lake Reservoir)

Received by OWRD  
DEC 11 2025  
Salem, OR



Received by OWRD  
DEC 11 2025  
Salem, OR

▪ Certificate Number or other identifying number: 95178

Provided the district filed notice of a change in place of use pursuant to OAR 690-385-4100, reference the District Internal Notice Number (DINN) used to describe the change(s) to be made permanent by this transfer.

Government lot (GOV'T LOT) and donation land claim numbers (DLC) must be included in the tables below **only** if the information is reflected on the existing water right.

**TABLE I. – AUTHORIZED PLACE OF USE**

POD	PRIORITY DATE	USE	LEGAL DESCRIPTION						ACRES	USER NAME	Notice #
			TWP	RNG	SEC	QQ	GLot	TAX LOT			
4S	12/8/1961	IS	17 S	11 E	13	SE SW		00500	2.00	Coats Trust, Kyle & Lindsey	N25.001
4S	12/8/1961	IS	17 S	11 E	13	NW SE		00100	4.00	ERMK, LLC	N25.002
4S	12/8/1961	IS	16 S	11 E	25	NW SE		00912	0.55	Moore Traustason Family Trust	N25.003
4S	12/8/1961	IS	16 S	11 E	25	NW SE		00916	0.25	Moore Traustason Family Trust	N25.003
4S	12/8/1961	IS	17 S	11 E	11	SE NW		00601	1.80	Dugan Trust, Et AL	N25.004
4S	12/8/1961	IS	16 S	12 E	08	SE NE		00800	7.70	Locher Family Trust, L & C	N25.005
4S	12/8/1961	IS	16 S	12 E	19	NE NE		00300	2.00	Neuhaus, Benjamin & Katrina	N25.006
4S	12/8/1961	IS	16 S	11 E	33	SW SE		00700	2.40	Reid Family Revocable Trust	N25.007
TOTAL:									<b>20.70</b>		

**TABLE II. – PROPOSED PLACE OF USE**

POD	PRIORITY DATE	USE	LEGAL DESCRIPTION						ACRES	USER NAME	Notice #
			TWP	RNG	SEC	QQ	GLot	TAX LOT			
4S	12/8/1961	IS	17 S	11 E	12	NW SW		00900	2.00	McClain Revocable Trust	N25.001
4S	12/8/1961	IS	16 S	11 E	01	SE SE		00800	4.00	Williams Family Revocable Trust	N25.002
4S	12/8/1961	IS	16 S	11 E	25	NW SE		00912	0.70	Moore Traustason Family Trust	N25.003
4S	12/8/1961	IS	16 S	11 E	25	NW SE		00916	0.10	Moore Traustason Family Trust	N25.003
4S	12/8/1961	IS	17 S	11 E	11	SE NW		00601	1.80	Dugan Trust, Et AL	N25.004
4S	12/8/1961	IS	16 S	12 E	08	SE NE		00800	7.70	Locher Family Trust, L & C	N25.005
4S	12/8/1961	IS	16 S	11 E	28	NE NE		00801	1.00	Tronson, Riley & Kailie	N25.006
4S	12/8/1961	IS	17 S	11 E	02	NE NE		00100	1.00	Low, Rochelle	N25.006
4S	12/8/1961	IS	16 S	11 E	33	SW SE		00700	2.40	Reid Family Revocable Trust	N25.007
TOTAL:									<b>20.70</b>		





Oregon Water Resources Department  
725 Summer Street NE, Suite A  
Salem, Oregon 97301-1266  
(503) 986-0900  
www.wrd.state.or.us

# Notice of District Permanent Water Right Transfer

*Filing of this notice must occur prior to making the change and must be included in the district's permanent transfer application, which is due no later than the end of the calendar year.*

## 1. APPLICANT INFORMATION

District: Tumalo Irrigation District

Contact Person: April L. Harris Spath

Phone: 541-382-3053

Mailing Address: 64697 Cook Avenue

City: Bend State: OR Zip: 97703

\*E-Mail address: april@tumalo.org

District Internal Notice Number (DINN): N25.001

## 2. PROPOSED CHANGE(S) TO WATER RIGHT(S)

Pursuant to ORS 540.580 and OAR Chapter 690, Division 385, the district is providing the Water Resources Department this notice of a proposed change in place of use prior to making the change. The district proposes to change the place of use for the following water rights:

CERTIFICATE NUMBER	PERMIT or TRANSFER NUMBER	DECREE (name, volume, and page)
95175	-	Tumalo 1911 Decree V1, P135 & V16, P188

## 3. AUTHORIZED POINTS OF DIVERSION (POD) OR APPROPRIATION (POA)

The authorized point(s) of diversion (POD) or appropriation (POA) for the water rights affected by this notice are as follows:

DECREE or CERTIFICATE	PERMIT or TRANSFER	POD / POA #	LOCATION – MEASURED DISTANCES
	-	1	Twp. 17 S., Rng. 11 E., W.M. Section 23, SW¼ NE¼; N. 70° 21' W.; 1550 feet from the E ¼ corner of Section 23. (Tumalo Feed Canal)

Received by OWRD

DEC 11 2025

Salem, OR

Mar 2015



#### 4. PROPOSED CHANGES TO THE WATER RIGHT

The district proposes to change the place of use of the described water rights from the authorized location listed in Table I to the location listed in Table II.

**TABLE I – AUTHORIZED PLACE OF USE (POU)**

CERTIFICATE	POD #	PRIORITY DATE	USE	LEGAL DESCRIPTION						ACRES	USER NAME
				TWP	RNG	SEC	QQ	GLot	TAX LOT		
95175*	1	9/1/1900	IR	17 S	11 E	13	SE SW		00500	2.00	Coats Trust, Kyle & Lindsey
*Incorporated CW-9 Lands										TOTAL:	2.00

**TABLE II – PROPOSED PLACE OF USE (POU)**

CERTIFICATE	POD #	PRIORITY DATE	USE	LEGAL DESCRIPTION						ACRES	USER NAME
				TWP	RNG	SEC	QQ	GLot	TAX LOT		
95175*	1	9/1/1900	IR	17 S	11 E	12	NW SW		00900	2.00	McClain Revocable Trust
*Incorporated CW-9 Lands										TOTAL:	2.00

Primary (IR):	Supplemental (IS):
95175* (IR):	95177 (IS), 95178 (IS), 74149 (IS)

Received by OWRD  
 DEC 11 2025  
 Salem, OR



## 5. MAPS and AUTHORIZATIONS

- ☒ Enclosed is a map for the proposed change in place of use meeting the standards of OAR Chapter 690, Division 385.
- ☒ The water rights affected by this notice are not subject to forfeiture for nonuse under ORS 540.610.
- ☒ Each user affected by the proposed transfer has provided written authorization for the transfer and such authorization is on file with the district.
- ☒ The water rights affected by this change do not require a Land Use Compatibility Statement because ALL of the following apply: a) a change in place of use only, b) a change that does not involve the placement or modification of structures, c) the use of water is for irrigation **only** and d) the use is located within an irrigation district or an exclusive farm use zone.
- ☒ The undersigned understand and acknowledge that the proposed change in place of use is subject to the approval of the Water Resources Department. The undersigned also understand and acknowledge that if the Water Resources Department finds the change in place of use allowed by the district under this notice results in injury to an existing water right, the Department may direct the district to cease delivery of water to the proposed place of use or direct the district to mitigate the injury.

## 6. SIGNATURES


I certify that to the best of my knowledge the information contained in this Notice of District Permanent Transfer is true and accurate.



Signature of District Manager  
or Authorized Representative

Chris Schull


Type or Print Name of District Manager  
or Authorized Representative




Date



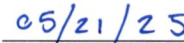
Signature of User – (authorized place of use)  
Kyle Coats, trustee



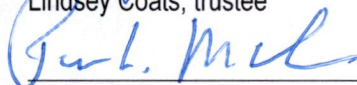
Date



Signature of User – (authorized place of use)  
Lindsey Coats, trustee



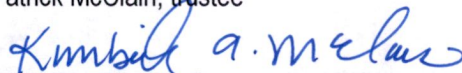
Date



Signature of User – (proposed place of use)  
Patrick McClain, trustee



Date



Signature of User – (proposed place of use)  
Kimberly McClain, trustee



Date

Received by OWRD

DEC 11 2025

Salem, OR

### **INSTRUCTIONS FOR FILING NOTICE:**

- 1) Pursuant to OAR 690-385-4100(3), the district shall deliver this Notice Form and Map(s) to the local Watermaster prior to delivering water to the proposed place of use.
- 2) Pursuant to OAR 690-385-4100(4), the district also shall concurrently deliver a copy of only the Notice Form (the inclusion of maps is not necessary) to Oregon Water Resources Department 725 Summer Street NE, Suite A Salem, OR 97301-1271





Oregon Water Resources Department  
725 Summer Street NE, Suite A  
Salem, Oregon 97301-1266  
(503) 986-0900  
www.wrd.state.or.us

# Notice of District Permanent Water Right Transfer

*Filing of this notice must occur prior to making the change and must be included in the district's permanent transfer application, which is due no later than the end of the calendar year.*

## 1. APPLICANT INFORMATION

District: Tumalo Irrigation District

Contact Person: April L. Harris Spath

Phone: 541-382-3053

Mailing Address: 64697 Cook Avenue

City: Bend State: OR Zip: 97703

\*E-Mail address: april@tumalo.org

District Internal Notice Number (DINN): N25.002

## 2. PROPOSED CHANGE(S) TO WATER RIGHT(S)

Pursuant to ORS 540.580 and OAR Chapter 690, Division 385, the district is providing the Water Resources Department this notice of a proposed change in place of use prior to making the change. The district proposes to change the place of use for the following water rights:

CERTIFICATE NUMBER	PERMIT or TRANSFER NUMBER	DECREE (name, volume, and page)
95175	-	Tumalo 1911 Decree V1, P135 & V16, P188

## 3. AUTHORIZED POINTS OF DIVERSION (POD) OR APPROPRIATION (POA)

The authorized point(s) of diversion (POD) or appropriation (POA) for the water rights affected by this notice are as follows:

DECREE or CERTIFICATE	PERMIT or TRANSFER	POD / POA #	LOCATION – MEASURED DISTANCES
	-	1	Twp. 17 S., Rng. 11 E., W.M. Section 23, SW¼ NE¼; N. 70° 21' W.; 1550 feet from the E ¼ corner of Section 23. (Tumalo Feed Canal)

Received by OWRD

DEC 11 2025

Salem, OR

14775 -



#### 4. PROPOSED CHANGES TO THE WATER RIGHT

The district proposes to change the place of use of the described water rights from the authorized location listed in Table I to the location listed in Table II.

**TABLE 1 – AUTHORIZED PLACE OF USE (POU)**

CERTIFICATE	POD	PRIORITY DATE	USE	LEGAL DESCRIPTION						ACRES	USER NAME
				TWP	RNG	SEC	QQ	GLot	TAX LOT		
95175*	1	9/1/1900	IR	17 S	11 E	13	NW SE		00100	4.00	ERMK, LLC
*Incorporated CW-9 Lands										TOTAL: 4.00	

**TABLE II – PROPOSED PLACE OF USE (POU)**

CERTIFICATE	POD	PRIORITY DATE	USE	LEGAL DESCRIPTION						ACRES	USER NAME
				TWP	RNG	SEC	QQ	GLot	TAX LOT		
95175*	1	9/1/1900	IR	16 S	11 E	01	SE SE		00800	4.00	Williams Family Revocable Trust
*Incorporated CW-9 Lands										TOTAL: 4.00	

Primary (IR):	Supplemental (IS):
95175* (IR):	95177 (IS), 95178 (IS), 74149 (IS)

Received by OWRD  
 DEC 11 2025  
 Salem, OR

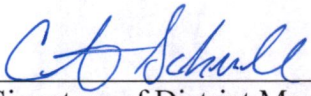


## 5. MAPS and AUTHORIZATIONS

- ☒ Enclosed is a map for the proposed change in place of use meeting the standards of OAR Chapter 690, Division 385.
- ☒ The water rights affected by this notice are not subject to forfeiture for nonuse under ORS 540.610.
- ☒ Each user affected by the proposed transfer has provided written authorization for the transfer and such authorization is on file with the district.
- ☒ The water rights affected by this change do not require a Land Use Compatibility Statement because ALL of the following apply: a) a change in place of use only, b) a change that does not involve the placement or modification of structures, c) the use of water is for irrigation **only** and d) the use is located within an irrigation district or an exclusive farm use zone.
- ☒ The undersigned understand and acknowledge that the proposed change in place of use is subject to the approval of the Water Resources Department. The undersigned also understand and acknowledge that if the Water Resources Department finds the change in place of use allowed by the district under this notice results in injury to an existing water right, the Department may direct the district to cease delivery of water to the proposed place of use or direct the district to mitigate the injury.


## 6. SIGNATURES

I certify that to the best of my knowledge the information contained in this Notice of District Permanent Transfer is true and accurate.

  
\_\_\_\_\_  
Signature of District Manager  
or Authorized Representative

5/16/25  
\_\_\_\_\_  
Date

Chris Schull  
Type or Print Name of District Manager  
or Authorized Representative


  
\_\_\_\_\_  
Signature of User – (authorized place of use)  
Robin Coats, Managing Member of ERMK, LLC

5/8/25  
\_\_\_\_\_  
Date


Received by OWRD

DEC 11 2025

Salem, OR

  
\_\_\_\_\_  
Signature of User – (proposed place of use)  
Richard Williams, trustee

4/24/25  
\_\_\_\_\_  
Date

  
\_\_\_\_\_  
Signature of User – (proposed place of use)  
Karyn Williams, trustee


4/24/25  
\_\_\_\_\_  
Date

### **INSTRUCTIONS FOR FILING NOTICE:**

1) Pursuant to OAR 690-385-4100(3), the district shall deliver this Notice Form and Map(s) to the local Watermaster prior to delivering water to the proposed place of use.

2) Pursuant to OAR 690-385-4100(4), the district also shall concurrently deliver a copy of only the Notice Form (the inclusion of maps is not necessary) to Oregon Water Resources Department 725 Summer Street NE, Suite A  
Salem, OR 97301-1271





Oregon Water Resources Department  
725 Summer Street NE, Suite A  
Salem, Oregon 97301-1266  
(503) 986-0900  
www.wrd.state.or.us

# Notice of District Permanent Water Right Transfer

*Filing of this notice must occur prior to making the change and must be included in the district's permanent transfer application, which is due no later than the end of the calendar year.*

## 1. APPLICANT INFORMATION

District: Tumalo Irrigation District

Contact Person: April L. Harris Spath

Phone: 541-382-3053

Mailing Address: 64697 Cook Avenue

City: Bend State: OR Zip: 97703

\*E-Mail address: april@tumalo.org

District Internal Notice Number (DINN): N25.003

## 2. PROPOSED CHANGE(S) TO WATER RIGHT(S)

Pursuant to ORS 540.580 and OAR Chapter 690, Division 385, the district is providing the Water Resources Department this notice of a proposed change in place of use prior to making the change. The district proposes to change the place of use for the following water rights:

CERTIFICATE NUMBER	PERMIT or TRANSFER NUMBER	DECREE (name, volume, and page)
95176	-	Permit #19628

## 3. AUTHORIZED POINTS OF DIVERSION (POD) OR APPROPRIATION (POA)

The authorized point(s) of diversion (POD) or appropriation (POA) for the water rights affected by this notice are as follows:

DECREE or CERTIFICATE	PERMIT or TRANSFER	POD / POA #	LOCATION – MEASURED DISTANCES
	-	1	Twp. 17 S., Rng. 11 E., W.M. Section 23, SW¼ NE¼; N. 70° 21' W.; 1550 feet from the E ¼ corner of Section 23. (Tumalo Feed Canal)

Received by OWRD

DEC 11 2025

Salem, OR



#### 4. PROPOSED CHANGES TO THE WATER RIGHT

The district proposes to change the place of use of the described water rights from the authorized location listed in Table I to the location listed in Table II.

TABLE 1 – AUTHORIZED PLACE OF USE (POU)											
CERTIFICATE	POD	PRIORITY DATE	USE	LEGAL DESCRIPTION						ACRES	USER NAME
				TWP	RNG	SEC	QQ	GLot	TAX LOT		
95176	1	10/29/1913	IR	16 S	11 E	25	NW SE		00912	0.55	Moore Traustason Family Trust
95176	1	10/29/1913	IR	16 S	11 E	25	NW SE		00916	0.25	Moore Traustason Family Trust
TOTAL:										0.80	

TABLE II – PROPOSED PLACE OF USE (POU)											
CERTIFICATE	POD	PRIORITY DATE	USE	LEGAL DESCRIPTION						ACRES	USER NAME
				TWP	RNG	SEC	QQ	GLot	TAX LOT		
95176	1	10/29/1913	IR	16 S	11 E	25	NW SE		00912	0.70	Moore Traustason Family Trust
95176	1	10/29/1913	IR	16 S	11 E	25	NW SE		00916	0.10	Moore Traustason Family Trust
TOTAL:										0.80	

Primary (IR):	Supplemental (IS):
95176 (IR):	95177 (IS), 95178 (IS), 74149 (IS)

Received by OWRD  
 DEC 11 2025  
 Salem, OR




## 5. MAPS and AUTHORIZATIONS

- ☒ Enclosed is a map for the proposed change in place of use meeting the standards of OAR Chapter 690, Division 385.
- ☒ The water rights affected by this notice are not subject to forfeiture for nonuse under ORS 540.610.
- ☒ Each user affected by the proposed transfer has provided written authorization for the transfer and such authorization is on file with the district.
- ☒ The water rights affected by this change do not require a Land Use Compatibility Statement because ALL of the following apply: a) a change in place of use only, b) a change that does not involve the placement or modification of structures, c) the use of water is for irrigation **only** and d) the use is located within an irrigation district or an exclusive farm use zone.
- ☒ The undersigned understand and acknowledge that the proposed change in place of use is subject to the approval of the Water Resources Department. The undersigned also understand and acknowledge that if the Water Resources Department finds the change in place of use allowed by the district under this notice results in injury to an existing water right, the Department may direct the district to cease delivery of water to the proposed place of use or direct the district to mitigate the injury.

## 6. SIGNATURES


I certify that to the best of my knowledge the information contained in this Notice of District Permanent Transfer is true and accurate.




Signature of District Manager  
or Authorized Representative

Chris Schull

Type or Print Name of District Manager  
or Authorized Representative




Date



Signature of User – William Moore, trustee  
(authorized & proposed place of use)



Date



Signature of User – Kristine Traustason, trustee  
(authorized & proposed place of use)



Date

Received by OWRD

DEC 11 2025

Salem, OR

### **INSTRUCTIONS FOR FILING NOTICE:**

1) Pursuant to OAR 690-385-4100(3), the district shall deliver this Notice Form and Map(s) to the local Watermaster prior to delivering water to the proposed place of use.

2) Pursuant to OAR 690-385-4100(4), the district also shall concurrently deliver a copy of only the Notice Form (the inclusion of maps is not necessary) to Oregon Water Resources Department 725 Summer Street NE, Suite A Salem, OR 97301-1271





Oregon Water Resources Department  
725 Summer Street NE, Suite A  
Salem, Oregon 97301-1266  
(503) 986-0900  
www.wrd.state.or.us

# Notice of District Permanent Water Right Transfer

*Filing of this notice must occur prior to making the change and must be included in the district's permanent transfer application, which is due no later than the end of the calendar year.*

## 1. APPLICANT INFORMATION

District: Tumalo Irrigation District

Contact Person: April L. Harris Spath

Phone: 541-382-3053

Mailing Address: 64697 Cook Avenue

City: Bend State: OR Zip: 97703

\*E-Mail address: april@tumalo.org

District Internal Notice Number (DINN): N25.004

## 2. PROPOSED CHANGE(S) TO WATER RIGHT(S)

Pursuant to ORS 540.580 and OAR Chapter 690, Division 385, the district is providing the Water Resources Department this notice of a proposed change in place of use prior to making the change. The district proposes to change the place of use for the following water rights:

CERTIFICATE NUMBER	PERMIT or TRANSFER NUMBER	DECREE (name, volume, and page)
95175	-	Tumalo 1911 Decree V1, P135 & V16, P188

## 3. AUTHORIZED POINTS OF DIVERSION (POD) OR APPROPRIATION (POA)

The authorized point(s) of diversion (POD) or appropriation (POA) for the water rights affected by this notice are as follows:

DECREE or CERTIFICATE	PERMIT or TRANSFER	POD / POA #	LOCATION – MEASURED DISTANCES
	-	1	Twp. 17 S., Rng. 11 E., W.M. Section 23, SW¼ NE¼; N. 70° 21' W.; 1550 feet from the E ¼ corner of Section 23. (Tumalo Feed Canal)

Received by OWRD

DEC 11 2025

Salem, OR



#### 4. PROPOSED CHANGES TO THE WATER RIGHT

The district proposes to change the place of use of the described water rights from the authorized location listed in Table I to the location listed in Table II.

TABLE 1 – AUTHORIZED PLACE OF USE (POU)											
CERTIFICATE	POD #	PRIORITY DATE	USE	LEGAL DESCRIPTION						ACRES	USER NAME
				TWP	RNG	SEC	QQ	GLot	TAX LOT		
95175*	1	9/1/1900	IR	17 S	11 E	11	SE NW		00601	1.80	Dugan Trust, Et AL
*Incorporated CW-9 Lands										TOTAL:	1.80

TABLE II – PROPOSED PLACE OF USE (POU)											
CERTIFICATE	POD #	PRIORITY DATE	USE	LEGAL DESCRIPTION						ACRES	USER NAME
				TWP	RNG	SEC	QQ	GLot	TAX LOT		
95175*	1	9/1/1900	IR	17 S	11 E	11	SE NW		00601	1.80	Dugan Trust, Et AL
*Incorporated CW-9 Lands										TOTAL:	1.80

Primary (IR):	Supplemental (IS):
95175* (IR):	95177 (IS), 95178 (IS), 74149 (IS)

Received by OWRD  
 DEC 11 2025  
 Salem, OR




## 5. MAPS and AUTHORIZATIONS

- ☒ Enclosed is a map for the proposed change in place of use meeting the standards of OAR Chapter 690, Division 385.
- ☒ The water rights affected by this notice are not subject to forfeiture for nonuse under ORS 540.610.
- ☒ Each user affected by the proposed transfer has provided written authorization for the transfer and such authorization is on file with the district.
- ☒ The water rights affected by this change do not require a Land Use Compatibility Statement because ALL of the following apply: a) a change in place of use only, b) a change that does not involve the placement or modification of structures, c) the use of water is for irrigation **only** and d) the use is located within an irrigation district or an exclusive farm use zone.
- ☒ The undersigned understand and acknowledge that the proposed change in place of use is subject to the approval of the Water Resources Department. The undersigned also understand and acknowledge that if the Water Resources Department finds the change in place of use allowed by the district under this notice results in injury to an existing water right, the Department may direct the district to cease delivery of water to the proposed place of use or direct the district to mitigate the injury.


## 6. SIGNATURES

I certify that to the best of my knowledge the information contained in this Notice of District Permanent Transfer is true and accurate.


  
\_\_\_\_\_  
Signature of District Manager  
or Authorized Representative

Chris Schull  
Type or Print Name of District Manager  
or Authorized Representative

5/6/2025  
\_\_\_\_\_  
Date

  
\_\_\_\_\_  
Signature of User – David Dugan, trustee  
(authorized/proposed place of use)

5/6/2025  
\_\_\_\_\_  
Date

  
\_\_\_\_\_  
Signature of User – Melissa Dugan, trustee  
(authorized/proposed place of use)

5/6/25  
\_\_\_\_\_  
Date

Received by OWRD  
DEC 11 2025  
Salem, OR

### INSTRUCTIONS FOR FILING NOTICE:

- 1) Pursuant to OAR 690-385-4100(3), the district shall deliver this Notice Form and Map(s) to the local Watermaster prior to delivering water to the proposed place of use.
- 2) Pursuant to OAR 690-385-4100(4), the district also shall concurrently deliver a copy of only the Notice Form (the inclusion of maps is not necessary) to Oregon Water Resources Department 725 Summer Street NE, Suite A Salem, OR 97301-1271





Oregon Water Resources Department  
725 Summer Street NE, Suite A  
Salem, Oregon 97301-1266  
(503) 986-0900  
www.wrd.state.or.us

# Notice of District Permanent Water Right Transfer

*Filing of this notice must occur prior to making the change and must be included in the district's permanent transfer application, which is due no later than the end of the calendar year.*

## 1. APPLICANT INFORMATION

District: Tumalo Irrigation District

Contact Person: April L. Harris Spath

Phone: 541-382-3053

Mailing Address: 64697 Cook Avenue

City: Bend State: OR Zip: 97703

\*E-Mail address: april@tumalo.org

District Internal Notice Number (DINN): N25.005

## 2. PROPOSED CHANGE(S) TO WATER RIGHT(S)

Pursuant to ORS 540.580 and OAR Chapter 690, Division 385, the district is providing the Water Resources Department this notice of a proposed change in place of use prior to making the change. The district proposes to change the place of use for the following water rights:

CERTIFICATE NUMBER	PERMIT or TRANSFER NUMBER	DECREE (name, volume, and page)
95175	-	Tumalo 1911 Decree V1, P135 & V16, P188

## 3. AUTHORIZED POINTS OF DIVERSION (POD) OR APPROPRIATION (POA)

The authorized point(s) of diversion (POD) or appropriation (POA) for the water rights affected by this notice are as follows:

DECREE or CERTIFICATE	PERMIT or TRANSFER	POD / POA #	LOCATION – MEASURED DISTANCES
	-	1	Twp. 17 S., Rng. 11 E., W.M. Section 23, SW¼ NE¼; N. 70° 21' W.; 1550 feet from the E ¼ corner of Section 23. (Tumalo Feed Canal)

Received by OWRD

DEC 11 2025

Salem, OR



#### 4. PROPOSED CHANGES TO THE WATER RIGHT

The district proposes to change the place of use of the described water rights from the authorized location listed in Table I to the location listed in Table II.

**TABLE 1 – AUTHORIZED PLACE OF USE (POU)**

CERTIFICATE	POD	PRIORITY DATE	USE	LEGAL DESCRIPTION						ACRES	USER NAME
				TWP	RNG	SEC	QQ	GLot	TAX LOT		
95175	1	6/1/1907	IR	16 S	12 E	08	SE NE		00800	7.70	Locher Family Trust, L & C
TOTAL:										7.70	

**TABLE II – PROPOSED PLACE OF USE (POU)**

CERTIFICATE	POD	PRIORITY DATE	USE	LEGAL DESCRIPTION						ACRES	USER NAME
				TWP	RNG	SEC	QQ	GLot	TAX LOT		
95175	1	6/1/1907	IR	16 S	12 E	08	SE NE		00800	7.70	Locher Family Trust, L & C
TOTAL:										7.70	

Primary (IR):	Supplemental (IS):
95175 (IR):	95176 (IS), 95177 (IS), 95178 (IS), 74149 (IS)

Received by OWRD  
 DEC 11 2025  
 Salem, OR




## 5. MAPS and AUTHORIZATIONS

- ☒ Enclosed is a map for the proposed change in place of use meeting the standards of OAR Chapter 690, Division 385.
- ☒ The water rights affected by this notice are not subject to forfeiture for nonuse under ORS 540.610.
- ☒ Each user affected by the proposed transfer has provided written authorization for the transfer and such authorization is on file with the district.
- ☒ The water rights affected by this change do not require a Land Use Compatibility Statement because ALL of the following apply: a) a change in place of use only, b) a change that does not involve the placement or modification of structures, c) the use of water is for irrigation **only** and d) the use is located within an irrigation district or an exclusive farm use zone.
- ☒ The undersigned understand and acknowledge that the proposed change in place of use is subject to the approval of the Water Resources Department. The undersigned also understand and acknowledge that if the Water Resources Department finds the change in place of use allowed by the district under this notice results in injury to an existing water right, the Department may direct the district to cease delivery of water to the proposed place of use or direct the district to mitigate the injury.

## 6. SIGNATURES

I certify that to the best of my knowledge the information contained in this Notice of District Permanent Transfer is true and accurate.



Signature of District Manager  
or Authorized Representative

Chris Schull


Type or Print Name of District Manager  
or Authorized Representative

4/28/2025  
Date



Signature of User – Lawrence Locher, trustee  
(authorized/proposed place of use)

4/25/25  
Date



Signature of User – Constance Locher, trustee  
(authorized/proposed place of use)

4/25/25  
Date


Received by OWRD  
DEC 11 2025  
Salem, OR

### INSTRUCTIONS FOR FILING NOTICE:

1) Pursuant to OAR 690-385-4100(3), the district shall deliver this Notice Form and Map(s) to the local Watermaster prior to delivering water to the proposed place of use.

2) Pursuant to OAR 690-385-4100(4), the district also shall concurrently deliver a copy of only the Notice Form (the inclusion of maps is not necessary) to Oregon Water Resources Department 725 Summer Street NE, Suite A Salem, OR 97301-1271





Oregon Water Resources Department  
725 Summer Street NE, Suite A  
Salem, Oregon 97301-1266  
(503) 986-0900  
www.wrd.state.or.us

# Notice of District Permanent Water Right Transfer

*Filing of this notice must occur prior to making the change and must be included in the district's permanent transfer application, which is due no later than the end of the calendar year.*

## 1. APPLICANT INFORMATION

District: Tumalo Irrigation District

Contact Person: April L. Harris Spath

Phone: 541-382-3053

Mailing Address: 64697 Cook Avenue

City: Bend State: OR Zip: 97703

\*E-Mail address: april@tumalo.org

District Internal Notice Number (DINN): N25.006

## 2. PROPOSED CHANGE(S) TO WATER RIGHT(S)

Pursuant to ORS 540.580 and OAR Chapter 690, Division 385, the district is providing the Water Resources Department this notice of a proposed change in place of use prior to making the change. The district proposes to change the place of use for the following water rights:

CERTIFICATE NUMBER	PERMIT or TRANSFER NUMBER	DECREE (name, volume, and page)
95175	-	Tumalo 1911 Decree V1, P135 & V16, P188

## 3. AUTHORIZED POINTS OF DIVERSION (POD) OR APPROPRIATION (POA)

The authorized point(s) of diversion (POD) or appropriation (POA) for the water rights affected by this notice are as follows:

DECREE or CERTIFICATE	PERMIT or TRANSFER	POD / POA #	LOCATION – MEASURED DISTANCES
	-	1	Twp. 17 S., Rng. 11 E., W.M. Section 23, SW¼ NE¼; N. 70° 21' W.; 1550 feet from the E ¼ corner of Section 23. (Tumalo Feed Canal)

Received by OWRD

DEC 11 2025

Salem, OR



#### 4. PROPOSED CHANGES TO THE WATER RIGHT

The district proposes to change the place of use of the described water rights from the authorized location listed in Table I to the location listed in Table II.

**TABLE I – AUTHORIZED PLACE OF USE (POU)**

CERTIFICATE	POD	PRIORITY DATE	USE	LEGAL DESCRIPTION						ACRES	USER NAME
				TWP	RNG	SEC	QQ	GLot	TAX LOT		
95175	1	9/1/1900	IR	16 S	12 E	19	NE NE		00300	2.00	Neuhaus, Benjamin & Katrina
TOTAL:										2.00	

**TABLE II – PROPOSED PLACE OF USE (POU)**

CERTIFICATE	POD	PRIORITY DATE	USE	LEGAL DESCRIPTION						ACRES	USER NAME
				TWP	RNG	SEC	QQ	GLot	TAX LOT		
95175	1	9/1/1900	IR	16 S	11 E	28	NE NE		00801	1.00	Tronson, Riley & Kailie
95175	1	9/1/1900	IR	17 S	11 E	02	NE NE		00100	1.00	Low, Rochelle
TOTAL:										2.00	

Primary (IR):	Supplemental (IS):
95175 (IR):	95176 (IS), 95177 (IS), 95178 (IS), 74149 (IS)

Received by OWRD  
 DEC 11 2025  
 Salem, OR




## 5. MAPS and AUTHORIZATIONS

- ☒ Enclosed is a map for the proposed change in place of use meeting the standards of OAR Chapter 690, Division 385.
- ☒ The water rights affected by this notice are not subject to forfeiture for nonuse under ORS 540.610.
- ☒ Each user affected by the proposed transfer has provided written authorization for the transfer and such authorization is on file with the district.
- ☒ The water rights affected by this change do not require a Land Use Compatibility Statement because ALL of the following apply: a) a change in place of use only, b) a change that does not involve the placement or modification of structures, c) the use of water is for irrigation **only** and d) the use is located within an irrigation district or an exclusive farm use zone.
- ☒ The undersigned understand and acknowledge that the proposed change in place of use is subject to the approval of the Water Resources Department. The undersigned also understand and acknowledge that if the Water Resources Department finds the change in place of use allowed by the district under this notice results in injury to an existing water right, the Department may direct the district to cease delivery of water to the proposed place of use or direct the district to mitigate the injury.

## 6. SIGNATURES

I certify that to the best of my knowledge the information contained in this Notice of District Permanent Transfer is true and accurate.



Signature of District Manager  
or Authorized Representative


4/22/2025  
Date

Chris Schull

Type or Print Name of District Manager  
or Authorized Representative



Signature of User – Benjamin Neuhaus  
(authorized place of use)



Signature of User – Katrina Neuhaus  
(authorized place of use)

4/22/2025  
Date




Signature of User – Riley Tronson  
(proposed place of use)



Signature of User – Kailie Tronson  
(proposed place of use)

4/22/25  
Date



Signature of User – Low, Rochelle  
(proposed place of use)

April 22, 2025  
Date

Received by OWRD

DEC 11 2025

Salem, OR

### **INSTRUCTIONS FOR FILING NOTICE:**

- 1) Pursuant to OAR 690-385-4100(3), the district shall deliver this Notice Form and Map(s) to the local Watermaster prior to delivering water to the proposed place of use.
- 2) Pursuant to OAR 690-385-4100(4), the district also shall concurrently deliver a copy of only the Notice Form (the inclusion of maps is not necessary) to Oregon Water Resources Department 725 Summer Street NE, Suite A  
Salem, OR 97301-1271





Oregon Water Resources Department  
725 Summer Street NE, Suite A  
Salem, Oregon 97301-1266  
(503) 986-0900  
www.wrd.state.or.us

# Notice of District Permanent Water Right Transfer

*Filing of this notice must occur prior to making the change and must be included in the district's permanent transfer application, which is due no later than the end of the calendar year.*

## 1. APPLICANT INFORMATION

District: Tumalo Irrigation District

Contact Person: April L. Harris Spath

Phone: 541-382-3053

Mailing Address: 64697 Cook Avenue

City: Bend State: OR Zip: 97703

\*E-Mail address: april@tumalo.org

District Internal Notice Number (DINN): N25.007

## 2. PROPOSED CHANGE(S) TO WATER RIGHT(S)

Pursuant to ORS 540.580 and OAR Chapter 690, Division 385, the district is providing the Water Resources Department this notice of a proposed change in place of use prior to making the change. The district proposes to change the place of use for the following water rights:

CERTIFICATE NUMBER	PERMIT or TRANSFER NUMBER	DECREE (name, volume, and page)
95175	-	Tumalo 1911 Decree V1, P135 & V16, P188

## 3. AUTHORIZED POINTS OF DIVERSION (POD) OR APPROPRIATION (POA)

The authorized point(s) of diversion (POD) or appropriation (POA) for the water rights affected by this notice are as follows:

DECREE or CERTIFICATE	PERMIT or TRANSFER	POD / POA #	LOCATION – MEASURED DISTANCES
	-	1	Twp. 17 S., Rng. 11 E., W.M. Section 23, SW¼ NE¼; N. 70° 21' W.; 1550 feet from the E ¼ corner of Section 23. (Tumalo Feed Canal)

Received by OWRD

DEC 11 2025

Salem, OR

Received by OWRD

DEC 11 2025

Salem, OR



#### 4. PROPOSED CHANGES TO THE WATER RIGHT

The district proposes to change the place of use of the described water rights from the authorized location listed in Table I to the location listed in Table II.

TABLE 1 – AUTHORIZED PLACE OF USE (POU)											
CERTIFICATE	POD	PRIORITY DATE	USE	LEGAL DESCRIPTION						ACRES	USER NAME
				TWP	RNG	SEC	QQ	GLot	TAX LOT		
95175	1	9/1/1900	IR	16 S	11 E	33	SW SE		00700	2.40	Reid Family Revocable Trust
TOTAL:										2.40	

TABLE II – PROPOSED PLACE OF USE (POU)											
CERTIFICATE	POD #	PRIORITY DATE	USE	LEGAL DESCRIPTION						ACRES	USER NAME
				TWP	RNG	SEC	QQ	GLot	TAX LOT		
95175	1	9/1/1900	IR	16 S	11 E	33	SW SE		00700	2.40	Reid Family Revocable Trust
TOTAL:										2.40	

Primary (IR):	Supplemental (IS):
95175 (IR):	95176 (IS), 95177 (IS), 95178 (IS), 74149 (IS)

Received by OWRD  
 DEC 11 2025  
 Salem, OR




## 5. MAPS and AUTHORIZATIONS

- ☒ Enclosed is a map for the proposed change in place of use meeting the standards of OAR Chapter 690, Division 385.
- ☒ The water rights affected by this notice are not subject to forfeiture for nonuse under ORS 540.610.
- ☒ Each user affected by the proposed transfer has provided written authorization for the transfer and such authorization is on file with the district.
- ☒ The water rights affected by this change do not require a Land Use Compatibility Statement because ALL of the following apply: a) a change in place of use only, b) a change that does not involve the placement or modification of structures, c) the use of water is for irrigation **only** and d) the use is located within an irrigation district or an exclusive farm use zone.
- ☒ The undersigned understand and acknowledge that the proposed change in place of use is subject to the approval of the Water Resources Department. The undersigned also understand and acknowledge that if the Water Resources Department finds the change in place of use allowed by the district under this notice results in injury to an existing water right, the Department may direct the district to cease delivery of water to the proposed place of use or direct the district to mitigate the injury.

## 6. SIGNATURES


I certify that to the best of my knowledge the information contained in this Notice of District Permanent Transfer is true and accurate.

  
\_\_\_\_\_  
Signature of District Manager  
or Authorized Representative


5/5/2025  
Date

Chris Schull

Type or Print Name of District Manager  
or Authorized Representative

  
\_\_\_\_\_  
Signature of User – Gordon Reid, trustee  
(authorized & proposed place of use)

5-2-2025  
Date

  
\_\_\_\_\_  
Signature of User – Elaine Reid, trustee  
(authorized & proposed place of use)

5-2-2025  
Date

Received by OWRD

DEC 11 2025

Salem, OR

### INSTRUCTIONS FOR FILING NOTICE:

- 1) Pursuant to OAR 690-385-4100(3), the district shall deliver this Notice Form and Map(s) to the local Watermaster prior to delivering water to the proposed place of use.
- 2) Pursuant to OAR 690-385-4100(4), the district also shall concurrently deliver a copy of only the Notice Form (the inclusion of maps is not necessary) to Oregon Water Resources Department 725 Summer Street NE, Suite A Salem, OR 97301-1271