


TALENT IRRIGATION DISTRICT

104 W. Valley View Road

PO Box 467

Talent, OR 97540-0467



Phone: 541-535-1529

Fax: 541-512-4036

Email: tid@talentid.org

Website: www.talentid.org

December 15, 2025

Courey Courchane
Oregon Water Resources Department
North Mapp Office Building
725 Summer Street NE, Suite A
Salem, OR 97301

RE: District Permanent Water Right Transfer for 2025

Dear Mr. Courchane:

Enclosed please find our District Permanent Water Right Transfer Application, Supplemental Forms A for Certificate 98220 (formerly 79212), District Permanent Water Right Transfer Application Supplemental Form A for Certificate 98221 (formerly 83727) and copies of the following Notices of District Water Right Permanent Transfers with "to" and "from" maps for each transfer.

<u>FILE NO.</u>	<u>NAME</u>
20-5	Grant to Grant
21-1	Tsui to Tsui
21-2	Gerlach to Shurtz
21-3	Arrowhead Ranch Holding Co., to Lampert-Miller Trust
23-1	Breckel to Rollins
23-2	Breckel to White
23-3	Breckel to Powell
23-4	Breckel to Breckel
23-5	Breckel to Breckel
23-6	Breckel to Ghavam

Also enclosed is the district's check in the amount of \$2,955 to cover the filing costs on the total 25.8 acres included in these transfers.

We hope that we have included everything that is required. However, if you have any questions or need additional information, please contact me at 541-535-1529 or by email.

Sincerely,

A handwritten signature in purple ink that reads "Wanda Derry".

Wanda Derry
Secretary/Manager

Received

DEC 17 2025

OWRD

Enclosures

Cc: Shavon Haynes, Jackson County Watermaster w/enclosures

14732 -

Application for

District Permanent Water Right Transfer



Oregon Water Resources
Department
725 Summer Street NE, Suite A
Salem, Oregon 97301-1266
(503) 986-0900
www.oregon.gov/OWRD

Please type or print legibly in dark ink. If your application is incomplete or inaccurate, we will return it to you. If any requested information does not apply to your application, insert "N/A" to indicate "Not Applicable." As you complete this form, please refer to notes and guidance included on the application. A summary of review criteria and procedures that are generally applicable to the application is available at:

<https://www.oregon.gov/owrd/WRDFormsPDF/CriteriaforDistrictPERMANENTTransferApplications.pdf>

Change in Place of Use Only

1A. APPLICANT INFORMATION

IRRIGATION DISTRICT TALENT IRRIGATION DISTRICT			PHONE NO. 541-535-1529	ADDITIONAL CONTACT NO.
ADDRESS PO BOX 467			COUNTY JACKSON	
CITY TALENT	STATE OR	ZIP 97540	E-MAIL TID@TALENTID.ORG	
BY PROVIDING AN E-MAIL ADDRESS, CONSENT IS GIVEN TO RECEIVE ALL CORRESPONDENCE FROM THE DEPARTMENT ELECTRONICALLY. COPIES OF THE FINAL ORDER DOCUMENTS WILL ALSO BE MAILED.				

1B. AGENT INFORMATION

AGENT/BUSINESS NAME			PHONE NO.	ADDITIONAL CONTACT NO.
ADDRESS			FAX NO.	
CITY	STATE	ZIP	E-MAIL	
BY PROVIDING AN E-MAIL ADDRESS, CONSENT IS GIVEN TO RECEIVE ALL CORRESPONDENCE FROM THE DEPARTMENT ELECTRONICALLY. COPIES OF THE FINAL ORDER DOCUMENTS WILL ALSO BE MAILED.				

2. PROPOSED CHANGE(S) TO WATER RIGHT(S)

- List **all** water rights to be affected by this transfer. Indicate the certificate, permit, decree or other identifying number(s) in the table below: (Attach additional pages as necessary.)

	Certificate	Permit / Previous Transfer	Decree
1.	98220	-	ROGUE RIVER
2.	98221	-	ROGUE RIVER
3.		-	
4.		-	
5.		-	
6.		-	

Received

DEC 17 2025

OWRD

DEC 17 2025

OWRD

3. ATTACHMENTS

Check each of the following **attachments** included with this application. The application will be returned if all required attachments are not included.

<p>Supplemental Form A –</p> <p>Description of Proposed Change(s) to a Water Right</p> <p><input checked="" type="checkbox"/> A <u>separate</u> Supplemental Form A is enclosed for <u>each</u> water right to be affected by this transfer.</p> <p>Map</p> <p><input checked="" type="checkbox"/> Permanent Transfer A map meeting the requirements of OAR 690-385-3300 must be included but need not be prepared by a Certified Water Right Examiner (CWRE).</p>	<p>Fees:</p> <p><input checked="" type="checkbox"/> Amount enclosed: \$ <u>2,955.00</u> See the Department's Fee Calculator at https://apps.wrd.state.or.us/apps/wr/wr_transfer_calculator/permanent_district_transfer.aspx</p> <p>Land Use Compatibility Statement</p> <p><input type="checkbox"/> The Land Use Information Form is <u>not</u> required if water is to be diverted, conveyed and/or used only on federal lands or if <u>ALL</u> of the following apply: a) a change in place of use only, b) a change that does not involve the placement or modification of structures, c) the use of water is for irrigation only and d) the use is located within an irrigation district or an exclusive farm use zone.</p>
---	---

4. SIGNATURES

The district certifies the following:

- (1) The water rights proposed for transfer are water rights subject to transfer and are not subject to forfeiture for nonuse under ORS 540.610;
- (2) Each user affected by the proposed transfer has provided written authorization for the transfer and such authorization is on file with the district;
- (3) For lands which are no longer irrigated or susceptible of irrigation that are included in this transfer under the authority of ORS 540.572 and OAR 690-385-5000, notices as required under ORS 540.572 and OAR 690-385-5100 have been given to the user and any security interest holder of record of intent to transfer the right and the user was provided an opportunity to resolve the matter in the manner described by ORS 540.572 and OAR 690-385-5400 and 690-385-5600.
- (4) On behalf of the district, I affirm to the best of my knowledge the information contained in this application is true and accurate.

Wanda Derry
District Manager signature

OR

Wanda Derry
name (print)

12/15/25
date

Authorized District Representative signature

name (print)

date

Before submitting your application to the Department, be sure you have:

- Answered each question completely.
- Included all the required attachments.
- Included a check payable to the Oregon Water Resources Department for the appropriate amount.



District Permanent Water Right Transfer Application

Supplemental Form A

Received
DEC 17 2025

OWRD

DESCRIPTION OF PROPOSED CHANGE(S) TO A WATER RIGHT

List only one water right per page. **A separate Supplemental Form A must be completed for each** certificate, permit, decree, or other right involved in the proposed transfer.

Attach additional copies of Supplemental Form A as needed to describe other certificates, permits, decrees or other rights involved in this transfer.

1. CURRENT WATER RIGHT INFORMATION

Water Right Subject to Transfer (check and complete one of the following):

<input checked="" type="checkbox"/> Certificated Right	98221 (FORMERLY 83727)	
	Certificate Number	
<input type="checkbox"/> Adjudicated, Non-certificated Right	Name of Decree	Page Number
<input type="checkbox"/> Permit for which Proof has been Approved	-	-
	Permit Number	Date Claim of Beneficial Use Submitted
<input type="checkbox"/> Transferred Right for which Proof has been Filed	-	-
	Previous Transfer Number	Date Claim of Beneficial Use Submitted
<input type="checkbox"/> Permit for Supplemental Irrigation	-	-
	Permit Number	

- Name on Permit, Certificate, or Decree: U.S. BUREAU OF RECLAMATION
- Priority Date(s): 9/16/1915

If there are **multiple Priority Dates** identified on the water right, any information provided in Supplemental Form A of this application must identify which priority date is associated with each of the authorized points of diversion or appropriation and places of use.

Source(s) of Water to be Affected by Transfer: SEE ATTACHED LIST

Tributary to: _____

- Are there **other water rights**, Permits or Ground Water Registrations associated with this land?
Yes ☐ No ☒ If "Yes", what are the Permit, Registration or Certificate Numbers:

#'s : _____

Any "layered" water use or a right that is supplemental to a primary right proposed for transfer **must be included in the transfer or be cancelled.**

▪ Certificate Number or other identifying number: 98221 (FORMERLY 83727)

The following information must be provided only for those points of diversion or appropriation that are involved in the transfer.

If a point of diversion or appropriation is not numbered on the decree or water right certificate or permit, assign it a unique number in the following table (e.g. POD #1 or POA(well) #1). Use the number to refer to the point of diversion or appropriation serving the place of use described in Tables I and II. Note: Permanent district transfers do not allow for a change in point of diversion or appropriation to serve the proposed place of use.

Government lot and donation land claim numbers must be included in the table below **only** if the information is reflected on the existing water right.

Location of Existing Authorized Point(s) of Diversion (POD) or Appropriation (POA):
(i.e., the allowed point(s) of diversion or appropriation listed on the water right for the "FROM" or "OFF" lands)

AUTHORIZED POINT(S) of DIVERSION (POD) or APPROPRIATION (POA)							
POD# or POA#	TWP (N or S)	RNG (E or W)	SEC	Q-Q	DLC	GOV'T LOT	MEASURED DISTANCES
							SEE ATTACHED LIST

Received
DEC 17 2025

OWRD

Certificate 98221: Authorized Sources, Tributaries (Trib.), and description of Points of Diversion:

Source	Tributary	Twp	Rng	Mer	Sec	Q-Q	Measured Distances
Emigrant Creek and Emigrant Reservoir	Bear Creek	39 S	2 E	WM	20	SE SE	The point of diversion is located at the outlet of Emigrant Reservoir.
South Fork Little Butte Creek	Little Butte Creek	37 S	4 E	WM	16	SE SE	1240 FEET NORTH AND 1100 FEET WEST FROM THE SE1/4 CORNER OF SECTION 16
Conde Creek	South Fork Little Butte Creek	38 S	3 E	WM	9	SW SW	1320 FEET NORTH AND 600 FEET EAST FROM THE SW CORNER OF SECTION 9
Dead Indian Creek	South Fork Little Butte Creek	38 S	3 E	WM	15	SE SW	1310 FEET NORTH AND 1100 FEET WEST FROM THE SOUTH ¼ CORNER OF SECTION 15
Daley Creek	South Fork Little Butte Creek	37 S	4 E	WM	34	SW SE	750 FEET NORTH AND 480 FEET EAST FROM THE SOUTH ¼ CORNER OF SECTION 34
Beaver Dam Creek	South Fork Little Butte Creek	38 S	4 E	WM	4	NE SW	2000 FEET NORTH AND 1800 FEET EAST FROM THE SW CORNER OF SECTION 4
Pole Bridge Creek	South Fork Little Butte Creek	37 S	4 E	WM	28	SE NW	1380 FEET SOUTH AND 2000 FEET EAST FROM THE NW CORNER OF SECTION 28
Deadwood Creek	South Fork Little Butte Creek S	38 S	4 E	WM	6	NE SE	Not specified on certificate.
Keene Creek and Keene Creek Reservoir	Jenny Creek	39 S	3 E	WM	16	SE SE	HYATT RESERVOIR; 15 FEET NORTH AND 1200 FEET WEST FROM THE SE CORNER OF SECTION 16
Keene Creek and Keene Creek Reservoir	Jenny Creek	39 S	3 E	WM	20	SE SE	REDIVERSION AT LITTLE HYATT POOL DIVERSION; 800 FEET NORTH AND 750 FEET WEST FROM THE SE CORNER OF SECTION 20
Keene Creek and Keene Creek Reservoir	Jenny Creek	39 S	3 E	WM	33	SW SW	KEENE CREEK DIVERSION DAM (beginning of Green Springs Tunnel); 1200 FEET NORTH AND 1200 FEET EAST FROM THE SW CORNER OF SECTION 33
Grizzly Creek and Howard Prairie Reservoir	Jenny Creek	38 S	4 E	WM	32	E1/2 of SW1/4	Not specified on certificate
Soda Creek	Grizzly Creek	39 S	4 E	WM	8	SW NW	2200 FEET SOUTH AND 60 FEET EAST FROM THE NW CORNER OF SECTION 8
Little Beaver Creek	Jenny Creek	39 S	4 E	WM	19	SE SW	600 FEET NORTH AND 1930 FEET EAST FROM THE SW CORNER OF SECTION 19

Received
DEC 17 2025
OWRD

- Certificate Number or other identifying number 98221 (FORMERLY 83727)

Provided the district filed notice of a change in place of use pursuant to OAR 690-385-4100, reference the District Internal Notice Number (DINN) used to describe the change(s) to be made permanent by this transfer.

Government lot (GOV" T LOT) and donation land claim numbers (DLC) must be included in the tables below **only** if the information is reflected on the existing water right.

TABLE I. – AUTHORIZED PLACE OF USE												
POD# or POA#	PRIORITY DATE	USE	LEGAL DESCRIPTION							ACRES	USER NAME	DINN
			TWP (N or S)	RNG (E or W)	SEC	QQ	DLC	GOV'T LOT	TAX LOT			
	9/16/1915	IR	37S	1W	34	SENE			300	1.00	GRANT, PETER/JOAN	20-5
	9/16/1915	IR	37S	1W	35	SWNW			300	1.00	GRANT, PETER/JOAN	20-5
	9/16/1915	IS	38S	1W	36	NENE			500	.30	TSUI, TED/MARY	21-1
	9/16/1915	IS	38S	1W	20	NENE			501	4.00	GERLACH, MURIEL	21-2
	9/16/1915	IS	38S	1W	03	NESW			1600	5.00	ARROWHEAD RANCH HOLDING CO	21-3
	9/16/1915	IR	37S	1W	34	NWSW			2300	2.00	CANYON HILLS, LLC	23-1
	9/16/1915	IR	37S	1W	34	NESW			2400	.50	CANYON HILLS, LLC	23-2
	9/16/1915	IR	37S	1W	34	NESW			2400	1.73	CANYON HILLS, LLC	23-3
	9/16/1915	IR	37S	1W	34	NESW			2401	5.85	CANYON HILLS, LLC	23-4
	9/16/1915	IR	37S	1W	34	NESW			2401	3.42	CANYON HILLS, LLC	23-5
	9/16/1915	IR	37S	1W	34	NWSW			2401	.70	CANYON HILLS, LLC	23-6
	9/16/1915	IR	37S	1W	34	NESW			2401	.30	CANYON HILLS, LLC	23-6
TOTAL:										25.8		

14782 -

▪ Certificate Number or other identifying number: 98221 (FORMERLY 83727)


TABLE II. – PROPOSED PLACE OF USE

POD# or POA#	PRIORITY DATE	USE	LEGAL DESCRIPTION							ACRES	USER NAME	DINN
			TWP (N or S)	RNG (E or W)	SEC	QQ	DLC	GOV'T LOT	TAX LOT			
	9/16/1915	IR	37S	1W	35	SWNW			309	2.00	GRANT, PETER/JOAN	20-5
	9/16/1915	IS	38S	1W	36	SESE			500	.30	TSUI, TED/MARY	21-1
	9/16/1915	IS	38S	1W	18	NESE			202	4.00	SCHURTZ REVOCABLE LIV TRUST	21-2
	9/16/1915	IS	38S	1W	35	NENE			100	5.00	LAMPERT-MILLER FAMILY TRUST	21-3
	9/16/1915	IR	38S	1W	01	SWNW			100	2.00	ROLLINS, JANI	23-1
	9/16/1915	IR	38S	1W	01	NESW			200	.43	WHITE, BRANDON/LAUREN, ETC.	23-2
	9/16/1915	IR	38S	1W	01	NWSW			200	.07	WHITE, BRANDON/LAUREN, ETC.	23-2
	9/16/1915	IR	38S	1W	01	NWSW			270	.13	POWELL, DAVID/LAURA	23-3
	9/16/1915	IR	38S	1W	01	NESW			270	.72	POWELL, DAVID/LAURA	23-3
	9/16/1915	IR	38S	1W	01	SWSW			270	.43	POWELL, DAVID/LAURA	23-3
	9/16/1915	IR	38S	1W	01	SESW			270	.45	POWELL, DAVID/LAURA	23-3
	9/16/1915	IR	38S	1W	01	NESW			271	1.20	BRECKEL, DARRELL/MARGERY	23-4
	9/16/1915	IR	38S	1W	01	SWSE			271	3.09	BRECKEL, DARRELL/MARGERY	23-4
	9/16/1915	IR	38S	1W	12	NWNE			100	1.56	BRECKEL, DARRELL/MARGERY	23-4
	9/16/1915	IR	38S	1W	01	SWSW			201	1.04	CANYON HILLS, LLC	23-5
	9/16/1915	IR	38S	1W	01	SESW			201	2.38	CANYON HILLS, LLC	23-5
	9/16/1915	IR	38S	1W	01	SENW			269	1.00	GHAVAM, MEHDI/LORI	23-6
TOTAL:										25.80		

Received
DEC 17 2025

OWRD

14782 -



District Permanent Water Right Transfer Application Supplemental Form A

DESCRIPTION OF PROPOSED CHANGE(S) TO A WATER RIGHT

List only one water right per page. **A separate Supplemental Form A must be completed for each** certificate, permit, decree, or other right involved in the proposed transfer.

Attach additional copies of Supplemental Form A as needed to describe other certificates, permits, decrees or other rights involved in this transfer.

1. CURRENT WATER RIGHT INFORMATION

Water Right Subject to Transfer (check and complete one of the following):

<input checked="" type="checkbox"/> Certificated Right	98220 (Formerly 79212)	
	Certificate Number	
<input type="checkbox"/> Adjudicated, Non-certificated Right	Name of Decree	Page Number
<input type="checkbox"/> Permit for which Proof has been Approved	-	-
	Permit Number	Date Claim of Beneficial Use Submitted
<input type="checkbox"/> Transferred Right for which Proof has been Filed	-	-
	Previous Transfer Number	Date Claim of Beneficial Use Submitted
<input type="checkbox"/> Permit for Supplemental Irrigation	-	-
	Permit Number	

- Name on Permit, Certificate, or Decree: Talent Irrigation District
- Priority Date(s): 5/23/1912

If there are **multiple Priority Dates** identified on the water right, any information provided in Supplemental Form A of this application must identify which priority date is associated with each of the authorized points of diversion or appropriation and places of use.

Source(s) of Water to be Affected by Transfer: SEE ATTACHED

Tributary to: _____

- Are there **other water rights**, Permits or Ground Water Registrations associated with this land?
Yes ☐ No ☒ If "Yes", what are the Permit, Registration or Certificate Numbers:

#'s : _____

Any "layered" water use or a right that is supplemental to a primary right proposed for transfer **must be included in the transfer or be cancelled.**

- Certificate Number or other identifying number: 98220 (FORMERLY 79212)

The following information must be provided only for those points of diversion or appropriation that are involved in the transfer.

If a point of diversion or appropriation is not numbered on the decree or water right certificate or permit, assign it a unique number in the following table (e.g. POD #1 or POA(well) #1). Use the number to refer to the point of diversion or appropriation serving the place of use described in Tables I and II. Note: Permanent district transfers do not allow for a change in point of diversion or appropriation to serve the proposed place of use.

Government lot and donation land claim numbers must be included in the table below **only** if the information is reflected on the existing water right.

Location of Existing Authorized Point(s) of Diversion (POD) or Appropriation (POA):
(i.e., the allowed point(s) of diversion or appropriation listed on the water right for the "FROM" or "OFF" lands)

AUTHORIZED POINT(S) of DIVERSION (POD) or APPROPRIATION (POA)							
POD# or POA#	TWP (N or S)	RNG (E or W)	SEC	Q-Q	DLC	GOV'T LOT	MEASURED DISTANCES
							SEE ATTACHED

Received
DEC 17 2025
OWRD

Certificate 98220: Authorized Sources, Tributaries (Trib.), Priority Dates and description of Points of Diversion:

Source	Trib.	Priority Date	Twp	Rng	Mer	Sec	Q-Q	Measured Distances/Description
Emigrant Creek	Bear Creek	05/23/1912	39 S	2 E	WM	20	SE SE	POINT OF DIVERSION IS LOCATED AT THE TOE OF EMIGRANT DAM
McDonald Creek	Little Applegate River	08/20/1915	40 S	1 W	WM	10	SE SE	INTO MCDONALD CREEK CANAL; 700 FEET NORTH AND 300 FEET WEST FROM THE SE CORNER OF SECTION 10
Greeley Creek	Little Applegate River	08/20/1915	40 S	1 W	WM	3	NW SE	INTO MCDONALD CREEK CANAL; 2400 FEET NORTH AND 2300 FEET WEST FROM THE SE CORNER OF SECTION 3
Bear Creek	Rogue River	07/31/1915	38 S	1 E	WM	33	SE SW	OAK STREET DAM; 150 FEET NORTH AND 2020 FEET EAST FROM THE SW CORNER OF SECTION 33
Neil Creek	Bear Creek	07/31/1915	39 S	2 E	WM	30	SE SW	ASHLAND LATERAL; 600 FEET NORTH AND 1350 FEET EAST FROM THE SW CORNER OF SECTION 30
Ashland Creek	Bear Creek	07/31/1915	39 S	1 E	WM	4	NE NW	710 FEET SOUTH AND 2000 FEET EAST FROM THE NW CORNER OF SECTION 4
Emigrant Creek	Bear Creek	07/31/1915	40 S	2 E	WM	2	SW NE	ASHLAND LATERAL; 520 FEET NORTH AND 1900 FEET WEST FROM THE E1/4 CORNER OF SECTION 2
Wagner Creek	Bear Creek	07/31/1915	39 S	1 W	WM	2	SW SE	UPPER WEST LATERAL; 100 FEET NORTH AND 1800 FEET WEST FROM THE SE CORNER OF SECTION 2
Wagner Creek	Bear Creek	07/31/1915	38 S	1 W	WM	35	SE SW	WEST LATERAL; 600 FEET NORTH AND 3600 FEET WEST FROM THE SE CORNER OF SECTION 35
Anderson Creek	Bear Creek	07/31/1915	38 S	1 W	WM	33	NE SE	2100 FEET NORTH AND 600 FEET WEST FROM THE SE CORNER OF SECTION 33
Anderson Creek	Bear Creek	07/31/1915	38 S	1 W	WM	34	NE NW	WEST LATERAL; 800 FEET SOUTH AND 2400 FEET EAST FROM THE NW CORNER OF SECTION 34
Anderson Creek	Bear Creek	07/31/1915	38 S	1 W	WM	27	NE NW	TALENT MIDDLE CANAL; 4000 FEET NORTH AND 2500 FEET EAST FROM THE SW CORNER OF SECTION 27
Coleman Creek	Bear Creek	09/06/1915	38 S	1W	WM	20	SE NW	2100 FEET SOUTH AND 1500 FEET EAST FROM THE NW CORNER OF SECTION 20
Coleman Creek	Bear Creek	09/06/1915	38 S	1 W	WM	17	SE SE	TALENT MIDDLE CANAL; 900 FEET NORTH AND 1100 FEET WEST FROM THE SE CORNER OF SECTION 17
Kenutchen Creek (Knudsen Creek)	Bear Creek	09/06/1915	38 S	1 E	WM	18	SW NW	1450 FEET SOUTH AND 700 FEET EAST FROM THE NW CORNER OF SECTION 18

Received

DEC 17 2025

OWRD

14782 -

Source	Trib.	Priority Date	Twp	Rng	Mer	Sec	Q-Q	Measured Distances/Description
Meyers Creek (Myers Creek)	Bear Creek	09/06/1915	38 S	1 E	WM	20	SE SE	700 FEET NORTH AND 20 FEET WEST FROM THE SE CORNER OF SECTION 20
Butler Creek	Bear Creek	09/06/1915	38 S	1 E	WM	28	SE NW	2500 FEET SOUTH AND 2000 FEET EAST FROM THE NW CORNER OF SECTION 28
Keene Creek and Keene Creek Reservoir (Hyatt Reservoir)	Jenny Creek	05/23/1912	--	--	--	--	--	SOURCES ARE TRIBUTARIES OF JENNY CREEK IN THE KLAMATH RIVER BASIN. LIMITED TO 100 CFS
Keene Creek	Jenny Creek	09/06/1915	39 S	3 E	WM	16	SE SE	HYATT RESERVOIR; 15 FEET NORTH AND 1200 FEET WEST FROM THE SE CORNER OF SECTION 16
Keene Creek	Jenny Creek	09/06/1915	39 S	3 E	WM	20	SE SE	REDIVERSION-LITTLE HYATT POOL DIVERSION; 800 FEET NORTH AND 750 FEET WEST FROM THE SE CORNER OF SECTION 20
Keene Creek	Jenny Creek	09/06/1915	39 S	3 E	WM	33	SW SW	REDIVERSION AT KEENE CREEK DIVERSION DAM (beginning point of Green Springs Tunnel); 1200 FEET NORTH AND 1200 FEET EAST FROM THE SW CORNER OF SECTION 33
Emigrant Reservoir	Emigrant Creek	01/27/1920	39 S	2 E	WM	20	SE SE	POINT OF DIVERSION IS LOCATED AT THE TOE OF EMIGRANT DAM

Received
DEC 17 2025
OWRD

▪ Certificate Number or other identifying number 98220 (FORMERLY 79212)

Provided the district filed notice of a change in place of use pursuant to OAR 690-385-4100, reference the District Internal Notice Number (DINN) used to describe the change(s) to be made permanent by this transfer.

Government lot (GOV" T LOT) and donation land claim numbers (DLC) must be included in the tables below **only** if the information is reflected on the existing water right.

[illegible]

Received
DEC 17 2025
OWRD

14782 -

- Certificate Number or other identifying number: 98220 (FORMERLY 79212)

TABLE II. – PROPOSED PLACE OF USE												
POD# or POA#	PRIORITY DATE	USE	LEGAL DESCRIPTION							ACRES	USER NAME	DINN
			TWP (N or S)	RNG (E or W)	SEC	QQ	DLC	GOV'T LOT	TAX LOT			
	5/23/1912	IR	38S	1W	36	SESE			500	.30	TSUI, TED/MARY	21-1
	5/23/1912	IR	38S	1W	18	NESE			202	4.00	SHURTZ, WILLIAM/RANAE	21-2
	5/23/1912	IR	38S	1W	35	NENE			100	5.00	LAMPERT-MILLER FAMILY TRUST	21-3

14782 -



Oregon Water Resources Department
725 Summer Street NE, Suite A
Salem, Oregon 97301-1266
(503) 986-0900
www.wrd.state.or.us

Notice of District Permanent Water Right Transfer

Filing of this notice must occur prior to making the change and must be included in the district's permanent transfer application, which is due no later than the end of the calendar year.

1. APPLICANT INFORMATION

District: Talent Irrigation District

Contact Person: Wanda Derry

Phone: 541-535-1529

Mailing Address: PO Box 467

City: Talent State: OR

Zip: 97540

*Fax: 541-535-4108

*E-Mail address: tid@talentid.org

*Optional information

District Internal Notice Number (DINN): 20-5

Received
DEC 17 2025
OWRD

2. PROPOSED CHANGE(S) TO WATER RIGHT(S)

Pursuant to ORS 540.580 and OAR Chapter 690, Division 385, the district is providing the Water Resources Department this notice of a proposed change in place of use prior to making the change. The district proposes to change the place of use for the following water rights:

CERTIFICATE NUMBER	PERMIT or TRANSFER NUMBER	DECREE (name, volume, and page)
S-83727	-	
	-	
	-	

3. AUTHORIZED POINTS OF DIVERSION (POD) OR APPROPRIATION (POA)

The authorized point(s) of diversion (POD) or appropriation (POA) for the water rights affected by this notice are as follows:

DECREE or CERTIFICATE	PERMIT or TRANSFER	POD / POA #	LOCATION - MEASURED DISTANCES
S-83727	-		See Attached
	-		
	-		

RECEIVED

AUG 26 2020

TALENT
IRRIGATION DISTRICT

Mar 2015

4. PROPOSED CHANGES TO THE WATER RIGHT

The district proposes to change the place of use of the described water rights from the authorized location listed in Table I to the location listed in Table II.

TABLE I – AUTHORIZED PLACE OF USE (POU)

CERTIFICATE DECREE or PERMIT	POD / POA #	PRIORITY DATE	USE	LEGAL DESCRIPTION							ACRES	USER NAME
				TWP	RNG	SEC	QQ	DLC	GOV'T LOT	TAX LOT		
S-83727		9/16/1915	IR-P	37 S	1 W	34	SENE	56	-	300	1.0	Grant, Peter/Joan
S-83727		9/16/1915	IR-P	37 S	1 W	35	SWNW	56	-	300	1.0	Grant, Peter/Joan
TOTAL:											2.0	

TABLE II – PROPOSED PLACE OF USE (POU)

CERTIFICATE DECREE or PERMIT	POD / POA #	PRIORITY DATE	USE	LEGAL DESCRIPTION							ACRES	USER NAME
				TWP	RNG	SEC	QQ	DLC	GOV'T LOT	TAX LOT		
S-83727		9/16/1915	IR-P	37 S	1 W	35	SW NW	56	-	309	2.0	Grant, Peter/Joan
TOTAL:											2.0	

Received

DEC 17 2025


OWRD

5. MAPS and AUTHORIZATIONS

- ☒ Enclosed is a map for the proposed change in place of use meeting the standards of OAR Chapter 690, Division 385.
- ☒ The water rights affected by this notice are not subject to forfeiture for nonuse under ORS 540.610.
- ☒ Each user affected by the proposed transfer has provided written authorization for the transfer and such authorization is on file with the district.
- ☒ The water rights affected by this change do not require a Land Use Compatibility Statement because ALL of the following apply: a) a change in place of use only, b) a change that does not involve the placement or modification of structures, c) the use of water is for irrigation **only** and d) the use is located within an irrigation district or an exclusive farm use zone.
- ☒ The undersigned understand and acknowledge that the proposed change in place of use is subject to the approval of the Water Resources Department. The undersigned also understand and acknowledge that if the Water Resources Department finds the change in place of use allowed by the district under this notice results in injury to an existing water right, the Department may direct the district to cease delivery of water to the proposed place of use or direct the district to mitigate the injury.


6. SIGNATURES

I certify that to the best of my knowledge the information contained in this Notice of District Permanent Transfer is true and accurate.



Signature of District Manager

8/28/2020
Date


Jim Pendleton, District Manager
Type or Print Name of District Manager


Signature of User Peter A. Grant
(authorized place of use)


8/25/20
Date


Signature of User Joan C. P. H. Grant
(authorized place of use)

8/25/20
Date


Signature of User Peter A. Grant
(proposed place of use)

8/25/20
Date


Signature of User Joan C. P. H. Grant
(proposed place of use)

8/25/20
Date

Received
DEC 17 2025
OWRD

INSTRUCTIONS FOR FILING NOTICE:

- 1) Pursuant to OAR 690-385-4100(3), the district shall deliver this Notice Form and Map(s) to the local Watermaster prior to delivering water to the proposed place of use.
- 2) Pursuant to OAR 690-385-4100(4), the district also shall concurrently deliver a copy of only the Notice Form (the inclusion of maps is not necessary) to Oregon Water Resources Department 725 Summer Street NE, Suite A Salem, OR 97301-1271.

14782 - --



Oregon Water Resources Department
725 Summer Street NE, Suite A
Salem, Oregon 97301-1266
(503) 986-0900
www.wrd.state.or.us

Notice of District Permanent Water Right Transfer

Filing of this notice must occur prior to making the change and must be included in the district's permanent transfer application, which is due no later than the end of the calendar year.

1. APPLICANT INFORMATION

District: Talent Irrigation District

Contact Person: Wanda Derry

Phone: 541-535-1529

Mailing Address: PO Box 467

City: Talent State: OR

Zip: 97540

*Fax: 541-535-4108

*E-Mail address: tid@talentid.org

**Optional information*

District Internal Notice Number (DINN): 21-1

Received
DEC 17 2025
OWRD

2. PROPOSED CHANGE(S) TO WATER RIGHT(S)

Pursuant to ORS 540.580 and OAR Chapter 690, Division 385, the district is providing the Water Resources Department this notice of a proposed change in place of use prior to making the change. The district proposes to change the place of use for the following water rights:

CERTIFICATE NUMBER	PERMIT or TRANSFER NUMBER	DECREE (name, volume, and page)
S-79212	-	
S-83727	-	
	-	

3. AUTHORIZED POINTS OF DIVERSION (POD) OR APPROPRIATION (POA)

The authorized point(s) of diversion (POD) or appropriation (POA) for the water rights affected by this notice are as follows:

DECREE or CERTIFICATE	PERMIT or TRANSFER	POD / POA #	LOCATION - MEASURED DISTANCES
S-79212	-		See Attached
S-83727	-		See Attached
	-		

4. PROPOSED CHANGES TO THE WATER RIGHT

The district proposes to change the place of use of the described water rights from the authorized location listed in Table I to the location listed in Table II.

TABLE II – PROPOSED PLACE OF USE (POU)

TABLE I – AUTHORIZED PLACE OF USE (POU)

CERTIFICATE DECREE or PERMIT	POD / POA #	PRIORITY DATE	USE	LEGAL DESCRIPTION							ACRES	USER NAME
				TWP	RNG	SEC	QQ	DLC	GOV'T LOT	TAX LOT		
S-79212		5/23/1912	IR (P)	38S	1W	36	NENE	72	-	500	0.30	Tsui Family Trust
S-83727		9/16/1915	IR (S)	38S	1W	36	NENE	72	-	500	0.30	Tsui Family Trust
TOTAL:											1.00	
CERTIFICATE DECREE or PERMIT	POD / POA #	PRIORITY DATE	USE	LEGAL DESCRIPTION							ACRES	USER NAME
				TWP	RNG	SEC	QQ	DLC	GOV'T LOT	TAX LOT		
S-79212		5/23/1912	IR (P)	38S	1W	25	SESE	72	-	500	0.30	Tsui Family Trust
S-83727		9/16/1915	IR (S)	38S	1W	25	SESE	72	-	500	0.30	Tsui Family Trust
TOTAL:											0.30	

Received
DEC 17 2025
OWRD

5. MAPS and AUTHORIZATIONS

- ☒ Enclosed is a map for the proposed change in place of use meeting the standards of OAR Chapter 690, Division 385.
- ☒ The water rights affected by this notice are not subject to forfeiture for nonuse under ORS 540.610.
- ☒ Each user affected by the proposed transfer has provided written authorization for the transfer and such authorization is on file with the district.
- ☒ The water rights affected by this change do not require a Land Use Compatibility Statement because ALL of the following apply: a) a change in place of use only, b) a change that does not involve the placement or modification of structures, c) the use of water is for irrigation **only** and d) the use is located within an irrigation district or an exclusive farm use zone.
- ☒ The undersigned understand and acknowledge that the proposed change in place of use is subject to the approval of the Water Resources Department. The undersigned also understand and acknowledge that if the Water Resources Department finds the change in place of use allowed by the district under this notice results in injury to an existing water right, the Department may direct the district to cease delivery of water to the proposed place of use or direct the district to mitigate the injury.

6. SIGNATURES

I certify that to the best of my knowledge the information contained in this Notice of District Permanent Transfer is true and accurate.

Wanda Derry
Signature of District Manager

3-28-2029
Date

Wanda Derry
~~Jim Pendleton~~, District Manager
Type or Print Name of District Manager

Mary A. Bui
Signature of User
(authorized place of use)

4/24/2021
Date

T. Q. Pui
Signature of User
(authorized place of use)

4/24/2021
Date

Mary A. Bui
Signature of User
(proposed place of use)

4/24/2021
Date

T. Q. Pui
Signature of User
(proposed place of use)

4/24/2021
Date

Received
DEC 17 2025
OWRD

Certificate 79212: Authorized Sources, Tributaries (Trib.), Priority Dates and description of Points of Diversion:

Source	Trib.	Priority Date	Twp	Rng	Mer	Sec	Q-Q	Measured Distances/Description
Emigrant Creek	Bear Creek	05/23/1912	39 S	2 E	WM	20	SE SE	POINT OF DIVERSION IS LOCATED AT THE TOE OF EMIGRANT DAM
McDonald Creek	Little Applegate River	08/20/1915	40 S	1 W	WM	10	SE SE	INTO MCDONALD CREEK CANAL; 700 FEET NORTH AND 300 FEET WEST FROM THE SE CORNER OF SECTION 10
Greeley Creek	Little Applegate River	08/20/1915	40 S	1 W	WM	3	NW SE	INTO MCDONALD CREEK CANAL; 2400 FEET NORTH AND 2300 FEET WEST FROM THE SE CORNER OF SECTION 3
Bear Creek	Rogue River	07/31/1915	38 S	1 E	WM	33	SE SW	OAK STREET DAM; 150 FEET NORTH AND 2020 FEET EAST FROM THE SW CORNER OF SECTION 33
Neil Creek	Bear Creek	07/31/1915	39 S	2 E	WM	30	SE SW	ASHLAND LATERAL; 600 FEET NORTH AND 1350 FEET EAST FROM THE SW CORNER OF SECTION 30
Ashland Creek	Bear Creek	07/31/1915	39 S	1 E	WM	4	NE NW	710 FEET SOUTH AND 2000 FEET EAST FROM THE NW CORNER OF SECTION 4
Emigrant Creek	Bear Creek	07/31/1915	40 S	2 E	WM	2	SW NE	ASHLAND LATERAL; 520 FEET NORTH AND 1900 FEET WEST FROM THE E1/4 CORNER OF SECTION 2
Wagner Creek	Bear Creek	07/31/1915	39 S	1 W	WM	2	SW SE	UPPER WEST LATERAL; 100 FEET NORTH AND 1800 FEET WEST FROM THE SE CORNER OF SECTION 2
Wagner Creek	Bear Creek	07/31/1915	38 S	1 W	WM	35	SE SW	WEST LATERAL; 600 FEET NORTH AND 3600 FEET WEST FROM THE SE CORNER OF SECTION 35
Anderson Creek	Bear Creek	07/31/1915	38 S	1 W	WM	33	NE SE	2100 FEET NORTH AND 600 FEET WEST FROM THE SE CORNER OF SECTION 33
Anderson Creek	Bear Creek	07/31/1915	38 S	1 W	WM	34	NE NW	WEST LATERAL; 800 FEET SOUTH AND 2400 FEET EAST FROM THE NW CORNER OF SECTION 34
Anderson Creek	Bear Creek	07/31/1915	38 S	1 W	WM	27	NE NW	TALENT MIDDLE CANAL; 4000 FEET NORTH AND 2500 FEET EAST FROM THE SW CORNER OF SECTION 27
Coleman Creek	Bear Creek	09/06/1915	38 S	1W	WM	20	SE NW	2100 FEET SOUTH AND 1500 FEET EAST FROM THE NW CORNER OF SECTION 20
Coleman Creek	Bear Creek	09/06/1915	38 S	1 W	WM	17	SE SE	TALENT MIDDLE CANAL; 900 FEET NORTH AND 1100 FEET WEST FROM THE SE CORNER OF SECTION 17
Kenutchen Creek (Knudsen Creek)	Bear Creek	09/06/1915	38 S	1 E	WM	18	SW NW	1450 FEET SOUTH AND 700 FEET EAST FROM THE NW CORNER OF SECTION 18

Received

DEC 17 2025

Source	Trib.	Priority Date	Twp	Rng	Mer	Sec	Q-Q	Measured Distances/Description
Meyers Creek (Myers Creek)	Bear Creek	09/06/1915	38 S	1 E	WM	20	SE SE	700 FEET NORTH AND 20 FEET WEST FROM THE SE CORNER OF SECTION 20
Butler Creek	Bear Creek	09/06/1915	38 S	1 E	WM	28	SE NW	2500 FEET SOUTH AND 2000 FEET EAST FROM THE NW CORNER OF SECTION 28
Keene Creek and Keene Creek Reservoir (Hyatt Reservoir)	Jenny Creek	05/23/1912	--	--	--	--	--	SOURCES ARE TRIBUTARIES OF JENNY CREEK IN THE KLAMATH RIVER BASIN. LIMITED TO 100 CFS
Keene Creek	Jenny Creek	09/06/1915	39 S	3 E	WM	16	SE SE	HYATT RESERVOIR; 15 FEET NORTH AND 1200 FEET WEST FROM THE SE CORNER OF SECTION 16
Keene Creek	Jenny Creek	09/06/1915	39 S	3 E	WM	20	SE SE	REDIVERSION-LITTLE HYATT POOL DIVERSION; 800 FEET NORTH AND 750 FEET WEST FROM THE SE CORNER OF SECTION 20
Keene Creek	Jenny Creek	09/06/1915	39 S	3 E	WM	33	SW SW	REDIVERSION AT KEENE CREEK DIVERSION DAM (beginning point of Green Springs Tunnel); 1200 FEET NORTH AND 1200 FEET EAST FROM THE SW CORNER OF SECTION 33
Emigrant Reservoir	Emigrant Creek	01/27/1920	39 S	2 E	WM	20	SE SE	POINT OF DIVERSION IS LOCATED AT THE TOE OF EMIGRANT DAM

Received
DEC 17 2025
OWRD

Certificate 83727: Authorized Sources, Tributaries (Trib.), and description of Points of Diversion:

Source	Tributary	Twp	Rng	Mer	Sec	Q-Q	Measured Distances
Emigrant Creek and Emigrant Reservoir	Bear Creek	39 S	2 E	WM	20	SE SE	The point of diversion is located at the outlet of Emigrant Reservoir.
South Fork Little Butte Creek	Little Butte Creek	37 S	4 E	WM	16	SE SE	1240 FEET NORTH AND 1100 FEET WEST FROM THE SE1/4 CORNER OF SECTION 16
Conde Creek	South Fork Little Butte Creek	38 S	3 E	WM	9	SW SW	1320 FEET NORTH AND 600 FEET EAST FROM THE SW CORNER OF SECTION 9
Dead Indian Creek	South Fork Little Butte Creek	38 S	3 E	WM	15	SE SW	1310 FEET NORTH AND 1100 FEET WEST FROM THE SOUTH ¼ CORNER OF SECTION 15
Daley Creek	South Fork Little Butte Creek	37 S	4 E	WM	34	SW SE	750 FEET NORTH AND 480 FEET EAST FROM THE SOUTH ¼ CORNER OF SECTION 34
Beaver Dam Creek	South Fork Little Butte Creek	38 S	4 E	WM	4	NE SW	2000 FEET NORTH AND 1800 FEET EAST FROM THE SW CORNER OF SECTION 4
Pole Bridge Creek	South Fork Little Butte Creek	37 S	4 E	WM	28	SE NW	1380 FEET SOUTH AND 2000 FEET EAST FROM THE NW CORNER OF SECTION 28
Deadwood Creek	South Fork Little Butte Creek S	38 S	4 E	WM	6	NE SE	Not specified on certificate.
Keene Creek and Keene Creek Reservoir	Jenny Creek	39 S	3 E	WM	16	SE SE	HYATT RESERVOIR; 15 FEET NORTH AND 1200 FEET WEST FROM THE SE CORNER OF SECTION 16
Keene Creek and Keene Creek Reservoir	Jenny Creek	39 S	3 E	WM	20	SE SE	REDIVERSION AT LITTLE HYATT POOL DIVERSION; 800 FEET NORTH AND 750 FEET WEST FROM THE SE CORNER OF SECTION 20
Keene Creek and Keene Creek Reservoir	Jenny Creek	39 S	3 E	WM	33	SW SW	KEENE CREEK DIVERSION DAM (beginning of Green Springs Tunnel); 1200 FEET NORTH AND 1200 FEET EAST FROM THE SW CORNER OF SECTION 33
Grizzly Creek and Howard Prairie Reservoir	Jenny Creek	38 S	4 E	WM	32	E1/2 of SW1/4	Not specified on certificate
Soda Creek	Grizzly Creek	39 S	4 E	WM	8	SW NW	2200 FEET SOUTH AND 60 FEET EAST FROM THE NW CORNER OF SECTION 8
Little Beaver Creek	Jenny Creek	39 S	4 E	WM	19	SE SW	600 FEET NORTH AND 1930 FEET EAST FROM THE SW CORNER OF SECTION 19

Received
DEC 17 2025
OWRD



Oregon Water Resources Department
725 Summer Street NE, Suite A
Salem, Oregon 97301-1266
(503) 986-0900
www.wrd.state.or.us

Notice of District Permanent Water Right Transfer

Filing of this notice must occur prior to making the change and must be included in the district's permanent transfer application, which is due no later than the end of the calendar year.

1. APPLICANT INFORMATION

District: Talent Irrigation District

Contact Person: Wanda Derry

Phone: 541-535-1529

Mailing Address: PO Box 467

City: Talent State: OR

Zip: 97540

*Fax: 541-535-4108

*E-Mail address: tid@talentid.org

**Optional information*

District Internal Notice Number (DINN): 21-2

Received
DEC 17 2025
OWRD

2. PROPOSED CHANGE(S) TO WATER RIGHT(S)

Pursuant to ORS 540.580 and OAR Chapter 690, Division 385, the district is providing the Water Resources Department this notice of a proposed change in place of use prior to making the change. The district proposes to change the place of use for the following water rights:

CERTIFICATE NUMBER	PERMIT or TRANSFER NUMBER	DECREE (name, volume, and page)
S-79212	-	
S-83727	-	
	-	

3. AUTHORIZED POINTS OF DIVERSION (POD) OR APPROPRIATION (POA)

The authorized point(s) of diversion (POD) or appropriation (POA) for the water rights affected by this notice are as follows:

DECREE or CERTIFICATE	PERMIT or TRANSFER	POD / POA #	LOCATION – MEASURED DISTANCES
S-79212	-		See Attached
S-83727	-		See Attached
	-		

4. PROPOSED CHANGES TO THE WATER RIGHT

The district proposes to change the place of use of the described water rights from the authorized location listed in Table I to the location listed in Table II.

TABLE II – PROPOSED PLACE OF USE (POU)

TABLE I – AUTHORIZED PLACE OF USE (POU)

CERTIFICATE DECREE or PERMIT	POD / POA #	PRIORITY DATE	USE	LEGAL DESCRIPTION							ACRES	USER NAME
				TWP	RNG	SEC	QQ	DLC	GOV'T LOT	TAX LOT		
S-79212		5/23/1912	IR (P)	38S	1W	20	NENE	-	-	501	4.00	Muriel Gerlach
S-83727		9/16/1915	IR (S)	38S	1W	20	NENE	-	-	501	4.00	Muriel Gerlach
TOTAL:											4.00	

CERTIFICATE DECREE or PERMIT	POD / POA #	PRIORITY DATE	USE	LEGAL DESCRIPTION							ACRES	USER NAME
				TWP	RNG	SEC	QQ	DLC	GOV'T LOT	TAX LOT		
S-79212		5/23/1912	IR (P)	38S	1W	18	NESE	-	-	202	4.00	Shurtz Revocable Living Trust
S-83727		9/16/1915	IR (S)	38S	1W	18	NESE	-	-	202	4.00	Shurtz Revocable Living Trust
TOTAL:											4.00	

Received

DEC 17 2025

OWRD

5. MAPS and AUTHORIZATIONS

- ☒ Enclosed is a map for the proposed change in place of use meeting the standards of OAR Chapter 690, Division 385.
- ☒ The water rights affected by this notice are not subject to forfeiture for nonuse under ORS 540.610.
- ☒ Each user affected by the proposed transfer has provided written authorization for the transfer and such authorization is on file with the district.
- ☒ The water rights affected by this change do not require a Land Use Compatibility Statement because ALL of the following apply: a) a change in place of use only, b) a change that does not involve the placement or modification of structures, c) the use of water is for irrigation **only** and d) the use is located within an irrigation district or an exclusive farm use zone.
- ☒ The undersigned understand and acknowledge that the proposed change in place of use is subject to the approval of the Water Resources Department. The undersigned also understand and acknowledge that if the Water Resources Department finds the change in place of use allowed by the district under this notice results in injury to an existing water right, the Department may direct the district to cease delivery of water to the proposed place of use or direct the district to mitigate the injury.

6. SIGNATURES

I certify that to the best of my knowledge the information contained in this Notice of District Permanent Transfer is true and accurate.

Wanda Derry

Signature of District Manager

Wanda Derry

~~Jim Pendleton~~, District Manager

Type or Print Name of District Manager

3-28-2025

Date

Marcel Gerlach

Signature of User

(authorized place of use)

5/11/2021

Date

Signature of User

(authorized place of use)

Date

Shurtz Revocable Living Trust

Signature of User

(proposed place of use)

5/11/2021

Date

Renee L. Stegman Shurtz Trust

Signature of User

(proposed place of use)

Date

Shurtz Revocable Living Trust

Received
DEC 17 2025

OWRD



Oregon Water Resources Department
725 Summer Street NE, Suite A
Salem, Oregon 97301-1266
(503) 986-0900
www.wrd.state.or.us

Notice of District Permanent Water Right Transfer

Filing of this notice must occur prior to making the change and must be included in the district's permanent transfer application, which is due no later than the end of the calendar year.

1. APPLICANT INFORMATION

District: Talent Irrigation District

Contact Person: Wanda Derry

Phone: 541-535-1529

Mailing Address: PO Box 467

City: Talent State: OR

Zip: 97540

*Fax: 541-535-4108

*E-Mail address: tid@talentid.org

**Optional information*

District Internal Notice Number (DINN): 21-3

Received
DEC 17 2025
OWRD

2. PROPOSED CHANGE(S) TO WATER RIGHT(S)

Pursuant to ORS 540.580 and OAR Chapter 690, Division 385, the district is providing the Water Resources Department this notice of a proposed change in place of use prior to making the change. The district proposes to change the place of use for the following water rights:

CERTIFICATE NUMBER	PERMIT or TRANSFER NUMBER	DECREE (name, volume, and page)
C-79212	-	
C-83727	-	
	-	

3. AUTHORIZED POINTS OF DIVERSION (POD) OR APPROPRIATION (POA)

The authorized point(s) of diversion (POD) or appropriation (POA) for the water rights affected by this notice are as follows:

DECREE or CERTIFICATE	PERMIT or TRANSFER	POD / POA #	LOCATION – MEASURED DISTANCES
C-79212	-		See Attached
C-83727	-		See Attached
	-		

4. PROPOSED CHANGES TO THE WATER RIGHT

The district proposes to change the place of use of the described water rights from the authorized location listed in Table I to the location listed in Table II.

TABLE I – AUTHORIZED PLACE OF USE (POU)

CERTIFICATE DECREE or PERMIT	POD / POA #	PRIORITY DATE	USE	LEGAL DESCRIPTION							ACRES	USER NAME
				TWP	RNG	SEC	QQ	DLC	GOV'T LOT	TAX LOT		
C-79212		5/23/1912	IR (P)	38S	1W	3	NESW	83		1600	5.00	Arrowhead Ranch Holding Company LLC
C-83727		9/16/1915	IR (S)	38S	1W	3	NESW	83		1600	5.00	Arrowhead Ranch Holding Company LLC
TOTAL:												

TABLE II – PROPOSED PLACE OF USE (POU)

CERTIFICATE DECREE or PERMIT	POD / POA #	PRIORITY DATE	USE	LEGAL DESCRIPTION							ACRES	USER NAME
				TWP	RNG	SEC	QQ	DLC	GOV'T LOT	TAX LOT		
C-79212		5/23/1912	IR (P)	38S	1W	35	NENE			100	5.00	Lampert-Miller Family Trust Dated October 1, 1996
C-83727		9/16/1915	IR (S)	38S	1W	35	NENE			100	5.00	Lampert-Miller Family Trust Dated October 1, 1996

Received
DEC 17 2025
OWRD

5. MAPS and AUTHORIZATIONS

- ☒ Enclosed is a map for the proposed change in place of use meeting the standards of OAR Chapter 690, Division 385.
- ☒ The water rights affected by this notice are not subject to forfeiture for nonuse under ORS 540.610.
- ☒ Each user affected by the proposed transfer has provided written authorization for the transfer and such authorization is on file with the district.
- ☒ The water rights affected by this change do not require a Land Use Compatibility Statement because ALL of the following apply: a) a change in place of use only, b) a change that does not involve the placement or modification of structures, c) the use of water is for irrigation **only** and d) the use is located within an irrigation district or an exclusive farm use zone.
- ☒ The undersigned understand and acknowledge that the proposed change in place of use is subject to the approval of the Water Resources Department. The undersigned also understand and acknowledge that if the Water Resources Department finds the change in place of use allowed by the district under this notice results in injury to an existing water right, the Department may direct the district to cease delivery of water to the proposed place of use or direct the district to mitigate the injury.

6. SIGNATURES

I certify that to the best of my knowledge the information contained in this Notice of District Permanent Transfer is true and accurate.

Wanda Derry
Signature of District Manager

3-28-2025
Date

Wanda Derry, Interim District Manager
Type or Print Name of District Manager

[Signature]
Signature of User ARROWHEAD RANCH HOLDING
(authorized place of use) COMPANY, LLC

9/27/2021
Date

Signature of User
(authorized place of use)

Date

[Signature]
Signature of User LAMPERT-MILLER FAMILY TRUST
(proposed place of use) RUSSELL M. LAMPERT

9/22/2021
Date

Anne Christine Miller
Signature of User LAMPERT-MILLER FAMILY TRUST
(proposed place of use) ANNE CHRISTINE MILLER

9/22/2021
Date

INSTRUCTIONS FOR FILING NOTICE:

- 1) Pursuant to OAR 690-385-4100(3), the district shall deliver this Notice Form and Map(s) to the local Watermaster prior to delivering water to the proposed place of use.
- 2) Pursuant to OAR 690-385-4100(4), the district also shall concurrently deliver a copy of only the Notice Form (the inclusion of maps is not necessary) to Oregon Water Resources Department 725 Summer Street NE, Suite A Salem, OR 97301-1271.

Received
DEC 17 2025
OWRD



Oregon Water Resources Department
725 Summer Street NE, Suite A
Salem, Oregon 97301-1266
(503) 986-0900
www.wrd.state.or.us

Notice of District Permanent Water Right Transfer

Filing of this notice must occur prior to making the change and must be included in the district's permanent transfer application, which is due no later than the end of the calendar year.

1. APPLICANT INFORMATION

District: Talent Irrigation District

Contact Person: Wanda Derry

Phone: 541-535-1529

Mailing Address: PO Box 467

City: Talent State: OR

Zip: 97540

*Fax: 541-535-4108

*E-Mail address: tid@talentid.org

*Optional information

District Internal Notice Number (DINN): 23-1

Received
DEC 17 2025
OWRD

2. PROPOSED CHANGE(S) TO WATER RIGHT(S)

Pursuant to ORS 540.580 and OAR Chapter 690, Division 385, the district is providing the Water Resources Department this notice of a proposed change in place of use prior to making the change. The district proposes to change the place of use for the following water rights:

CERTIFICATE NUMBER	PERMIT or TRANSFER NUMBER	DECREE (name, volume, and page)
83727	-	
	-	
	-	

3. AUTHORIZED POINTS OF DIVERSION (POD) OR APPROPRIATION (POA)

The authorized point(s) of diversion (POD) or appropriation (POA) for the water rights affected by this notice are as follows:

DECREE or CERTIFICATE	PERMIT or TRANSFER	POD / POA #	LOCATION - MEASURED DISTANCES
83727	-	1	EMIGRANT CREEK and EMIGRANT RESERVOIR, constructed under permit R-2209; tributaries of BEAR CREEK, at a rate limited to 250 CUBIC FEET PER SECOND, the point of diversion is located at the outlet of Emigrant Reservoir, SESE of Section 20, Township 39 South, Range 2 East, W.M.
83727	-	2	CONDE CREEK, a tributary of S FK LITTLE BUTTE CREEK, at a rate limited to 25 CFS, the point of diversion is located 1320 FEET NORTH AND 600 FEET EAST FROM SW CORNER of SECTION 9, being within the SWSW, Section 9, Township 38 South, Range 3 East, W.M.

83727	-	3	DEAD INDIAN CREEK, a tributary of S FK UTTLE BUTTE CREEK, at a rate limited to 60 CFS, the point of diversion is located 1310 FEET NORTH AND 100 FEET WEST FROM SOUTH 1/4 CORNER of SECTION 15, being within SESW, Section 15, Township 38 South, Range 3 East, W.M.
83727		4	DALEY CREEK, a tributary of S FK LITTLE BUTTE CREEK, at a rate limited to 25 CFS, the point of diversion is located 750 FEET NORTH AND 480 FEET EAST FEET FROM S 1/4 CORNER of SECTION 34, being within SWSE of Section 34, Township 3 7 South, Range 4 East, W.M.
83727		5	BEAVER DAM CREEK, a tributary of S FK LITTLE BUTTE CREEK, at a rate limited to 40 CFS, the point of diversion is located 2000 FEET NORTH AND 1800 FEET EAST OF SW CORNER of SECTION 4, being within the NESW of Section 4, Township 38 South, Range 4 East, W.M.
83727		6	POLE BRIDGE CREEK, a tributary of S FK LITTLE BUTTE CREEK, at a rate limited to 9 .6 CFS, the point of diversion is located 1380 FEET SOUTH AND 2000 FEET EAST FROM NW CORNER of SECTION 28, being within the SENW of Section 28, Township 3 7 South, Range 4 East, W.M.
83727		7	DEADWOOD CREEK, a tributary of S FK LITTLE BUTTE CREEK, at a rate limited to 15 CFS, the point of diversion is located within the NESE of Section 6, Township 3 8 South, Range 4 East, W.M.
83727		8	KEENE CREEK and KEENE CREEK RESERVOIR, tributaries of JENNY CREEK, at a rate limited to 136 CFS, the points of diversion are located - at Hyatt Reservoir - 15 FEET NORTH AND 1200 FEET WEST OF SE CORNER OF SECTION 16, being within the SESE of Section 16, Township 39 South, Range 3 East, W.M.; - redirection at Little Hyatt Pool Diversion - 800 FEET NORTH AND 750 FEET WEST OF SE CORNER OF SECTION 20, being within the SESE of Section 20, Township 39 South, Range 3 East, W.M.; - at Keene Cr. Diversion Dam (beginning of Green Springs Tunnel)- 1200 FEET NORTH AND 1200 FEET EAST OF SW CORNER OF SECTION 33, being within the SWSW of Section 33, Township 39 South, Range 3 East, W.M.
83727		9	GRIZZLY CREEK AND HOWARD PRAIRIE RESERVOIR, constructed under permit R-2210, tributaries of JENNY CREEK, at a rate limited to 60 CFS, the point of diversion is located within E 1/2 of SW 1/4 of Section 32, Township 38 South, Range 4 East, W.M.
83727		10	SODA CREEK, a tributary of GRIZZLY CREEK, at a rate limited to 11 CFS, the point of diversion is located 2200 FEET SOUTH AND 60 FEET EAST OF NW CORNER of SECTION 8 being within SWNW of Section 8, Township 39 South, Range 4 East, W.M.,
83727		11	LITTLE BEAVER CREEK, a tributary of JENNY CREEK, at a rate limited to 24 CFS, the point of diversion is located 600 FEET NORTH AND 1930 FEET EAST FROM SW CORNER of SECTION 19, being within SESW of Section 19, Township 39 South, Range 4 East, W.M.

Received
DEC 17 2025
OWRD

4. PROPOSED CHANGES TO THE WATER RIGHT

The district proposes to change the place of use of the described water rights from the authorized location listed in Table I to the location listed in Table II.

TABLE I – AUTHORIZED PLACE OF USE (POU)												
CERTIFICATE DECREE or PERMIT	POD / POA #	PRIORITY DATE	USE	LEGAL DESCRIPTION							ACRES	USER NAME
				TWP	RNG	SEC	QQ	DLC	GOV'T LOT	TAX LOT		
83727	1, 2, 3, 4, 5, 6, 7, 8, 9, 10, 11	9-16-1915	Irrigation	37S	1W	34	NWSW			2300	2.0	Darrell Breckel
TOTAL:											2.00	

TABLE II – PROPOSED PLACE OF USE (POU)												
CERTIFICATE DECREE or PERMIT	POD / POA #	PRIORITY DATE	USE	LEGAL DESCRIPTION							ACRES	USER NAME
				TWP	RNG	SEC	QQ	DLC	GOV'T LOT	TAX LOT		
83727	1, 2, 3, 4, 5, 6, 7, 8, 9, 10, 11	9-16-1915	Irrigation	38S	1W	1	SWNW			100	2.00	Jani Rollins
TOTAL:											2.00	

Received
DEC 17 2025
OWRD

5. MAPS and AUTHORIZATIONS

- ☒ Enclosed is a map for the proposed change in place of use meeting the standards of OAR Chapter 690, Division 385.
- ☒ The water rights affected by this notice are not subject to forfeiture for nonuse under ORS 540.610.
- ☒ Each user affected by the proposed transfer has provided written authorization for the transfer and such authorization is on file with the district.
- ☒ The water rights affected by this change do not require a Land Use Compatibility Statement because ALL of the following apply: a) a change in place of use only, b) a change that does not involve the placement or modification of structures, c) the use of water is for irrigation **only** and d) the use is located within an irrigation district or an exclusive farm use zone.
- ☒ The undersigned understand and acknowledge that the proposed change in place of use is subject to the approval of the Water Resources Department. The undersigned also understand and acknowledge that if the Water Resources Department finds the change in place of use allowed by the district under this notice results in injury to an existing water right, the Department may direct the district to cease delivery of water to the proposed place of use or direct the district to mitigate the injury.

6. SIGNATURES

I certify that to the best of my knowledge the information contained in this Notice of District Permanent Transfer is true and accurate.

Wanda Derry
Signature of District Manager

10/13/2023
Date

Wanda Derry
~~Jim Pendleton~~, District Manager
Type or Print Name of District Manager

Darrell Beckel
Signature of User (Darrell Beckel)
(authorized place of use)

8/31/2023
Date

Signature of User
(authorized place of use)

Date

Jani Rollins
Signature of User (Jani Rollins)
(proposed place of use)

8/31/23
Date

Signature of User
(proposed place of use)

Date

Received
DEC 17 2025
OWRD

INSTRUCTIONS FOR FILING NOTICE:

- 1) Pursuant to OAR 690-385-4100(3), the district shall deliver this Notice Form and Map(s) to the local Watermaster prior to delivering water to the proposed place of use.
- 2) Pursuant to OAR 690-385-4100(4), the district also shall concurrently deliver a copy of only the Notice Form (the inclusion of maps is not necessary) to Oregon Water Resources Department 725 Summer Street NE, Suite A Salem, OR 97301-1271



Oregon Water Resources Department
725 Summer Street NE, Suite A
Salem, Oregon 97301-1266
(503) 986-0900
www.wrd.state.or.us

Notice of District Permanent Water Right Transfer

Filing of this notice must occur prior to making the change and must be included in the district's permanent transfer application, which is due no later than the end of the calendar year.

1. APPLICANT INFORMATION

District: Talent Irrigation District

Contact Person: Wanda Derry

Phone: 541-535-1529

Mailing Address: PO Box 467

City: Talent State: OR

Zip: 97540

*Fax: 541-535-4108

*E-Mail address: tid@talentid.org

*Optional information

District Internal Notice Number (DINN): 23-2

Received
DEC 17 2025

OWRD

2. PROPOSED CHANGE(S) TO WATER RIGHT(S)

Pursuant to ORS 540.580 and OAR Chapter 690, Division 385, the district is providing the Water Resources Department this notice of a proposed change in place of use prior to making the change. The district proposes to change the place of use for the following water rights:

CERTIFICATE NUMBER	PERMIT or TRANSFER NUMBER	DECREE (name, volume, and page)
83727	-	
	-	
	-	

3. AUTHORIZED POINTS OF DIVERSION (POD) OR APPROPRIATION (POA)

The authorized point(s) of diversion (POD) or appropriation (POA) for the water rights affected by this notice are as follows:

DECREE or CERTIFICATE	PERMIT or TRANSFER	POD / POA #	LOCATION – MEASURED DISTANCES
83727	-	1	EMIGRANT CREEK and EMIGRANT RESERVOIR, constructed under permit R-2209; tributaries of BEAR CREEK, at a rate limited to 250 CUBIC FEET PER SECOND, the point of diversion is located at the outlet of Emigrant Reservoir, SESE of Section 20, Township 39 South, Range 2 East, W.M.
83727	-	2	CONDE CREEK, a tributary of S FK LITTLE BUTTE CREEK, at a rate limited to 25 CFS, the point of diversion is located 1320 FEET NORTH AND 600 FEET EAST FROM SW CORNER of SECTION 9, being within the SWSW, Section 9, Township 38 South, Range 3 East, W.M.

83727	-	3	DEAD INDIAN CREEK, a tributary of S FK UTTLE BUTTE CREEK, at a rate limited to 60 CFS, the point of diversion is located 1310 FEET NORTH AND 100 FEET WEST FROM SOUTH 1/4 CORNER of SECTION 15, being within SESW, Section 15, Township 38 South, Range 3 East, W.M.
83727		4	DALEY CREEK, a tributary of S FK LITTLE BUTTE CREEK, at a rate limited to 25 CFS, the point of diversion is located 750 FEET NORTH AND 480 FEET EAST FROM S 1/4 CORNER of SECTION 34, being within SWSE of Section 34, Township 3 7 South, Range 4 East, W.M.
83727		5	BEAVER DAM CREEK, a tributary of S FK LITTLE BUTTE CREEK, at a rate limited to 40 CFS, the point of diversion is located 2000 FEET NORTH AND 1800 FEET EAST OF SW CORNER of SECTION 4, being within the NESW of Section 4, Township 38 South, Range 4 East, W.M.
83727		6	POLE BRIDGE CREEK, a tributary of S FK LITTLE BUTTE CREEK, at a rate limited to 9 .6 CFS, the point of diversion is located 1380 FEET SOUTH AND 2000 FEET EAST FROM NW CORNER of SECTION 28, being within the SENW of Section 28, Township 3 7 South, Range 4 East, W.M.
83727		7	DEADWOOD CREEK, a tributary of S FK LITTLE BUTTE CREEK, at a rate limited to 15 CFS, the point of diversion is located within the NESE of Section 6, Township 3 8 South, Range 4 East, W.M.
83727		8	KEENE CREEK and KEENE CREEK RESERVOIR, tributaries of JENNY CREEK, at a rate limited to 136 CFS, the points of diversion are located - at Hyatt Reservoir - 15 FEET NORTH AND 1200 FEET WEST OF SE CORNER OF SECTION 16, being within the SESE of Section 16, Township 39 South, Range 3 East, W.M.; - redirection at Little Hyatt Pool Diversion - 800 FEET NORTH AND 750 FEET WEST OF SE CORNER OF SECTION 20, being within the SESE of Section 20, Township 39 South, Range 3 East, W.M.; - at Keene Cr. Diversion Dam (beginning of Green Springs Tunnel)- 1200 FEET NORTH AND 1200 FEET EAST OF SW CORNER OF SECTION 33, being within the SWSW of Section 33, Township 39 South, Range 3 East, W.M.
83727		9	GRIZZLY CREEK AND HOWARD PRAIRIE RESERVOIR, constructed under permit R-2210, tributaries of JENNY CREEK, at a rate limited to 60 CFS, the point of diversion is located within E 1/2 of SW 1/4 of Section 32, Township 38 South, Range 4 East, W.M.
83727		10	SODA CREEK, a tributary of GRIZZLY CREEK, at a rate limited to 11 CFS, the point of diversion is located 2200 FEET SOUTH AND 60 FEET EAST OF NW CORNER of SECTION 8 being within SWNW of Section 8, Township 39 South, Range 4 East, W.M.,
83727		11	LITTLE BEAVER CREEK, a tributary of JENNY CREEK, at a rate limited to 24 CFS, the point of diversion is located 600 FEET NORTH AND 1930 FEET EAST FROM SW CORNER of SECTION 19, being within SESW of Section 19, Township 39 South, Range 4 East, W.M.

Received
DEC 17 2025
OWRD

4. PROPOSED CHANGES TO THE WATER RIGHT

The district proposes to change the place of use of the described water rights from the authorized location listed in Table I to the location listed in Table II.

TABLE I – AUTHORIZED PLACE OF USE (POU)												
CERTIFICATE DECREE or PERMIT	POD / POA #	PRIORITY DATE	USE	LEGAL DESCRIPTION							ACRES	USER NAME
				TWP	RNG	SEC	QQ	DLC	GOV'T LOT	TAX LOT		
83727	1, 2, 3, 4, 5, 6, 7, 8, 9, 10, 11		Irrigation	37S	1W	34	NESW			2400	0.50	Darrell Breckel
TOTAL:											0.50	

TABLE II – PROPOSED PLACE OF USE (POU)												
CERTIFICATE DECREE or PERMIT	POD / POA #	PRIORITY DATE	USE	LEGAL DESCRIPTION							ACRES	USER NAME
				TWP	RNG	SEC	QQ	DLC	GOV'T LOT	TAX LOT		
83727	1, 2, 3, 4, 5, 6, 7, 8, 9, 10, 11		Irrigation	38S	1W	1	NESW			200	0.43	Barry White
83727	1, 2, 3, 4, 5, 6, 7, 8, 9, 10, 11		Irrigation	38S	1W	1	NWSW			200	0.07	Barry White
TOTAL:											0.50	

Received
DEC 17 2025
OWRD

5. MAPS and AUTHORIZATIONS

- ☒ Enclosed is a map for the proposed change in place of use meeting the standards of OAR Chapter 690, Division 385.
- ☒ The water rights affected by this notice are not subject to forfeiture for nonuse under ORS 540.610.
- ☒ Each user affected by the proposed transfer has provided written authorization for the transfer and such authorization is on file with the district.
- ☒ The water rights affected by this change do not require a Land Use Compatibility Statement because ALL of the following apply: a) a change in place of use only, b) a change that does not involve the placement or modification of structures, c) the use of water is for irrigation **only** and d) the use is located within an irrigation district or an exclusive farm use zone.
- ☒ The undersigned understand and acknowledge that the proposed change in place of use is subject to the approval of the Water Resources Department. The undersigned also understand and acknowledge that if the Water Resources Department finds the change in place of use allowed by the district under this notice results in injury to an existing water right, the Department may direct the district to cease delivery of water to the proposed place of use or direct the district to mitigate the injury.

6. SIGNATURES

I certify that to the best of my knowledge the information contained in this Notice of District Permanent Transfer is true and accurate.

Wanda Derry
Signature of District Manager

10-13-2023
Date

wanda Derry
Jim Pendleton, District Manager
Type or Print Name of District Manager

DJ Beckel
Signature of User (Darrell Beckel)
(authorized place of use)

8/31/2023
Date

Signature of User
(authorized place of use)

Date

Barry White
Signature of User (Barry White)
(proposed place of use)

9/1/2023
Date

Signature of User
(proposed place of use)

Date

INSTRUCTIONS FOR FILING NOTICE:

- 1) Pursuant to OAR 690-385-4100(3), the district shall deliver this Notice Form and Map(s) to the local Watermaster prior to delivering water to the proposed place of use.
- 2) Pursuant to OAR 690-385-4100(4), the district also shall concurrently deliver a copy of only the Notice Form (the inclusion of maps is not necessary) to Oregon Water Resources Department 725 Summer Street NE, Suite A Salem, OR 97301-1271

Received
DEC 17 2025
OWRD



Oregon Water Resources Department
725 Summer Street NE, Suite A
Salem, Oregon 97301-1266
(503) 986-0900
www.wrd.state.or.us

Notice of District Permanent Water Right Transfer

Filing of this notice must occur prior to making the change and must be included in the district's permanent transfer application, which is due no later than the end of the calendar year.

1. APPLICANT INFORMATION

District: Talent Irrigation District

Contact Person: Wanda Derry

Phone: 541-535-1529

Mailing Address: PO Box 467

City: Talent State: OR

Zip: 97540

*Fax: 541-535-4108

*E-Mail address: tid@talentid.org

**Optional information*

District Internal Notice Number (DINN): 23-3

Received
DEC 17 2025
OWRD

2. PROPOSED CHANGE(S) TO WATER RIGHT(S)

Pursuant to ORS 540.580 and OAR Chapter 690, Division 385, the district is providing the Water Resources Department this notice of a proposed change in place of use prior to making the change. The district proposes to change the place of use for the following water rights:

CERTIFICATE NUMBER	PERMIT or TRANSFER NUMBER	DECREE (name, volume, and page)
83727	-	
	-	
	-	

3. AUTHORIZED POINTS OF DIVERSION (POD) OR APPROPRIATION (POA)

The authorized point(s) of diversion (POD) or appropriation (POA) for the water rights affected by this notice are as follows:

DECREE or CERTIFICATE	PERMIT or TRANSFER	POD / POA #	LOCATION – MEASURED DISTANCES
83727	-	1	EMIGRANT CREEK and EMIGRANT RESERVOIR, constructed under permit R-2209; tributaries of BEAR CREEK, at a rate limited to 250 CUBIC FEET PER SECOND, the point of diversion is located at the outlet of Emigrant Reservoir, SESE of Section 20, Township 39 South, Range 2 East, W.M.
83727	-	2	CONDE CREEK, a tributary of S FK LITTLE BUTTE CREEK, at a rate limited to 25 CFS, the point of diversion is located 1320 FEET NORTH AND 600 FEET EAST FROM SW CORNER of SECTION 9, being within the SWSW, Section 9, Township 38 South, Range 3 East, W.M.

83727	-	3	DEAD INDIAN CREEK, a tributary of S FK LITTLE BUTTE CREEK, at a rate limited to 60 CFS, the point of diversion is located 1310 FEET NORTH AND 100 FEET WEST FROM SOUTH 1/4 CORNER of SECTION 15, being within SESW, Section 15, Township 38 South, Range 3 East, W.M.
83727		4	DALEY CREEK, a tributary of S FK LITTLE BUTTE CREEK, at a rate limited to 25 CFS, the point of diversion is located 750 FEET NORTH AND 480 FEET EAST FROM S 1/4 CORNER of SECTION 34, being within SWSE of Section 34, Township 37 South, Range 4 East, W.M.
83727		5	BEAVER DAM CREEK, a tributary of S FK LITTLE BUTTE CREEK, at a rate limited to 40 CFS, the point of diversion is located 2000 FEET NORTH AND 1800 FEET EAST OF SW CORNER of SECTION 4, being within the NESW of Section 4, Township 38 South, Range 4 East, W.M.
83727		6	POLE BRIDGE CREEK, a tributary of S FK LITTLE BUTTE CREEK, at a rate limited to 9.6 CFS, the point of diversion is located 1380 FEET SOUTH AND 2000 FEET EAST FROM NW CORNER of SECTION 28, being within the SENW of Section 28, Township 37 South, Range 4 East, W.M.
83727		7	DEADWOOD CREEK, a tributary of S FK LITTLE BUTTE CREEK, at a rate limited to 15 CFS, the point of diversion is located within the NESE of Section 6, Township 38 South, Range 4 East, W.M.
83727		8	KEENE CREEK and KEENE CREEK RESERVOIR, tributaries of JENNY CREEK, at a rate limited to 136 CFS, the points of diversion are located - at Hyatt Reservoir - 15 FEET NORTH AND 1200 FEET WEST OF SE CORNER OF SECTION 16, being within the SESE of Section 16, Township 39 South, Range 3 East, W.M.; - redirection at Little Hyatt Pool Diversion - 800 FEET NORTH AND 750 FEET WEST OF SE CORNER OF SECTION 20, being within the SESE of Section 20, Township 39 South, Range 3 East, W.M.; - at Keene Cr. Diversion Dam (beginning of Green Springs Tunnel)- 1200 FEET NORTH AND 1200 FEET EAST OF SW CORNER OF SECTION 33, being within the SWSW of Section 33, Township 39 South, Range 3 East, W.M.
83727		9	GRIZZLY CREEK AND HOWARD PRAIRIE RESERVOIR, constructed under permit R-2210, tributaries of JENNY CREEK, at a rate limited to 60 CFS, the point of diversion is located within E 1/2 of SW 1/4 of Section 32, Township 38 South, Range 4 East, W.M.
83727		10	SODA CREEK, a tributary of GRIZZLY CREEK, at a rate limited to 11 CFS, the point of diversion is located 2200 FEET SOUTH AND 60 FEET EAST OF NW CORNER of SECTION 8 being within SWNW of Section 8, Township 39 South, Range 4 East, W.M.,
83727		11	LITTLE BEAVER CREEK, a tributary of JENNY CREEK, at a rate limited to 24 CFS, the point of diversion is located 600 FEET NORTH AND 1930 FEET EAST FROM SW CORNER of SECTION 19, being within SESW of Section 19, Township 39 South, Range 4 East, W.M.

Received
DEC 17 2025
OWRD

4. PROPOSED CHANGES TO THE WATER RIGHT

The district proposes to change the place of use of the described water rights from the authorized location listed in Table I to the location listed in Table II.

TABLE I – AUTHORIZED PLACE OF USE (POU)												
CERTIFICATE DECREE or PERMIT	POD / POA #	PRIORITY DATE	USE	LEGAL DESCRIPTION							ACRES	USER NAME
				TWP	RNG	SEC	QQ	DLC	GOV'T LOT	TAX LOT		
83727	1, 2, 3, 4, 5, 6, 7, 8, 9, 10, 11	9-16-1915	Irrigation	37S	1W	34	NESW			2400	1.73	Darrell Breckel
TOTAL:											1.73	

TABLE II – PROPOSED PLACE OF USE (POU)												
CERTIFICATE DECREE or PERMIT	POD / POA #	PRIORITY DATE	USE	LEGAL DESCRIPTION							ACRES	USER NAME
				TWP	RNG	SEC	QQ	DLC	GOV'T LOT	TAX LOT		
83727	1, 2, 3, 4, 5, 6, 7, 8, 9, 10, 11	9-16-1915	Irrigation	38S	1W	1	NWSW			270	0.13	David Powell
83727	1, 2, 3, 4, 5, 6, 7, 8, 9, 10, 11	9-16-1915	Irrigation	38S	1W	1	NESW			270	0.72	David Powell
83727	1, 2, 3, 4, 5, 6, 7, 8, 9, 10, 11	9-6-1915	Irrigation	38S	1W	1	SWNW			270	0.43	David Powell
83727	1, 2, 3, 4, 5, 6, 7, 8, 9, 10, 11	9-6-1915	Irrigation	38S	1W	1	SESW			270	0.45	David Powell
TOTAL:											1.73	

Received
DEC 17 2025

5. MAPS and AUTHORIZATIONS

- ☒ Enclosed is a map for the proposed change in place of use meeting the standards of OAR Chapter 690, Division 385.
- ☒ The water rights affected by this notice are not subject to forfeiture for nonuse under ORS 540.610.
- ☒ Each user affected by the proposed transfer has provided written authorization for the transfer and such authorization is on file with the district.
- ☒ The water rights affected by this change do not require a Land Use Compatibility Statement because ALL of the following apply: a) a change in place of use only, b) a change that does not involve the placement or modification of structures, c) the use of water is for irrigation **only** and d) the use is located within an irrigation district or an exclusive farm use zone.
- ☒ The undersigned understand and acknowledge that the proposed change in place of use is subject to the approval of the Water Resources Department. The undersigned also understand and acknowledge that if the Water Resources Department finds the change in place of use allowed by the district under this notice results in injury to an existing water right, the Department may direct the district to cease delivery of water to the proposed place of use or direct the district to mitigate the injury.

6. SIGNATURES

I certify that to the best of my knowledge the information contained in this Notice of District Permanent Transfer is true and accurate.

Wanda Derry
Signature of District Manager

10-13-2023
Date

Wanda Derry
~~Jim Pendleton~~, District Manager
Type or Print Name of District Manager

D Beckel
Signature of User (Darrell Beckel)
(authorized place of use)

8/31/2023
Date

Signature of User
(authorized place of use)

Date

David Powell
Signature of User (David Powell)
(proposed place of use)

8/31/2023
Date

Signature of User
(proposed place of use)

Date

Received
DEC 17 2025
OWRD

INSTRUCTIONS FOR FILING NOTICE:

- 1) Pursuant to OAR 690-385-4100(3), the district shall deliver this Notice Form and Map(s) to the local Watermaster prior to delivering water to the proposed place of use.
- 2) Pursuant to OAR 690-385-4100(4), the district also shall concurrently deliver a copy of only the Notice Form (the inclusion of maps is not necessary) to Oregon Water Resources Department 725 Summer Street NE, Suite A Salem, OR 97301-1271



Oregon Water Resources Department
725 Summer Street NE, Suite A
Salem, Oregon 97301-1266
(503) 986-0900
www.wrd.state.or.us

Notice of District Permanent Water Right Transfer

Filing of this notice must occur prior to making the change and must be included in the district's permanent transfer application, which is due no later than the end of the calendar year.

1. APPLICANT INFORMATION

District: Talent Irrigation District

Contact Person: Wanda Derry

Phone: 541-535-1529

Mailing Address: PO Box 467

City: Talent State: OR

Zip: 97540

*Fax: 541-535-4108

*E-Mail address: tid@talentid.org

*Optional information

District Internal Notice Number (DINN): 23-4

Received
DEC 17 2025

OWRD

2. PROPOSED CHANGE(S) TO WATER RIGHT(S)

Pursuant to ORS 540.580 and OAR Chapter 690, Division 385, the district is providing the Water Resources Department this notice of a proposed change in place of use prior to making the change. The district proposes to change the place of use for the following water rights:

CERTIFICATE NUMBER	PERMIT or TRANSFER NUMBER	DECREE (name, volume, and page)
83727	-	
	-	
	-	

3. AUTHORIZED POINTS OF DIVERSION (POD) OR APPROPRIATION (POA)

The authorized point(s) of diversion (POD) or appropriation (POA) for the water rights affected by this notice are as follows:

DECREE or CERTIFICATE	PERMIT or TRANSFER	POD / POA #	LOCATION - MEASURED DISTANCES
83727	-	1	EMIGRANT CREEK and EMIGRANT RESERVOIR, constructed under permit R-2209; tributaries of BEAR CREEK, at a rate limited to 250 CUBIC FEET PER SECOND, the point of diversion is located at the outlet of Emigrant Reservoir, SESE of Section 20, Township 39 South, Range 2 East, W.M.
83727	-	2	CONDE CREEK, a tributary of S FK LITTLE BUTTE CREEK, at a rate limited to 25 CFS, the point of diversion is located 1320 FEET NORTH AND 600 FEET EAST FROM SW CORNER of SECTION 9, being within the SWSW, Section 9, Township 38 South, Range 3 East, W.M.

83727	-	3	DEAD INDIAN CREEK, a tributary of S FK UTTLE BUTTE CREEK, at a rate limited to 60 CFS, the point of diversion is located 1310 FEET NORTH AND 100 FEET WEST FROM SOUTH 1/4 CORNER of SECTION 15, being within SESW, Section 15, Township 38 South, Range 3 East, W.M.
83727		4	DALEY CREEK, a tributary of S FK LITTLE BUTTE CREEK, at a rate limited to 25 CFS, the point of diversion is located 750 FEET NORTH AND 480 FEET EAST FEET FROM S 1/4 CORNER of SECTION 34, being within SWSE of Section 34, Township 3 7 South, Range 4 East, W.M.
83727		5	BEAVER DAM CREEK, a tributary of S FK LITTLE BUTTE CREEK, at a rate limited to 40 CFS, the point of diversion is located 2000 FEET NORTH AND 1800 FEET EAST OF SW CORNER of SECTION 4, being within the NESW of Section 4, Township 38 South, Range 4 East, W.M.
83727		6	POLE BRIDGE CREEK, a tributary of S FK LITTLE BUTTE CREEK, at a rate limited to 9.6 CFS, the point of diversion is located 1380 FEET SOUTH AND 2000 FEET EAST FROM NW CORNER of SECTION 28, being within the SENW of Section 28, Township 3 7 South, Range 4 East, W.M.
83727		7	DEADWOOD CREEK, a tributary of S FK LITTLE BUTTE CREEK, at a rate limited to 15 CFS, the point of diversion is located within the NESE of Section 6, Township 3 8 South, Range 4 East, W.M.
83727		8	KEENE CREEK and KEENE CREEK RESERVOIR, tributaries of JENNY CREEK, at a rate limited to 136 CFS, the points of diversion are located - at Hyatt Reservoir - 15 FEET NORTH AND 1200 FEET WEST OF SE CORNER OF SECTION 16, being within the SESE of Section 16, Township 39 South, Range 3 East, W.M.; - redirection at Little Hyatt Pool Diversion - 800 FEET NORTH AND 750 FEET WEST OF SE CORNER OF SECTION 20, being within the SESE of Section 20, Township 39 South, Range 3 East, W.M.; - at Keene Cr. Diversion Dam (beginning of Green Springs Tunnel)- 1200 FEET NORTH AND 1200 FEET EAST OF SW CORNER OF SECTION 33, being within the SWSW of Section 33, Township 39 South, Range 3 East, W.M.
83727		9	GRIZZLY CREEK AND HOWARD PRAIRIE RESERVOIR, constructed under permit R-2210, tributaries of JENNY CREEK, at a rate limited to 60 CFS, the point of diversion is located within E 1/2 of SW 1/4 of Section 32, Township 38 South, Range 4 East, W.M.
83727		10	SODA CREEK, a tributary of GRIZZLY CREEK, at a rate limited to 11 CFS, the point of diversion is located 2200 FEET SOUTH AND 60 FEET EAST OF NW CORNER of SECTION 8 being within SWNW of Section 8, Township 39 South, Range 4 East, W.M.,
83727		11	LITTLE BEAVER CREEK, a tributary of JENNY CREEK, at a rate limited to 24 CFS, the point of diversion is located 600 FEET NORTH AND 1930 FEET EAST FROM SW CORNER of SECTION 19, being within SESW of Section 19, Township 39 South, Range 4 East, W.M.

Received
DEC 17 2025
OWRD

4. PROPOSED CHANGES TO THE WATER RIGHT

The district proposes to change the place of use of the described water rights from the authorized location listed in Table I to the location listed in Table II.

TABLE I – AUTHORIZED PLACE OF USE (POU)												
CERTIFICATE DECREE or PERMIT	POD / POA #	PRIORITY DATE	USE	LEGAL DESCRIPTION							ACRES	USER NAME
				TWP	RNG	SEC	QQ	DLC	GOV'T LOT	TAX LOT		
83727	1, 2, 3, 4, 5, 6, 7, 8, 9, 10, 11		Irrigation	37S	1W	34	NESW			2401	1.56	Darrell Breckel
TOTAL:											1.56	

TABLE II – PROPOSED PLACE OF USE (POU)												
CERTIFICATE DECREE or PERMIT	POD / POA #	PRIORITY DATE	USE	LEGAL DESCRIPTION							ACRES	USER NAME
				TWP	RNG	SEC	QQ	DLC	GOV'T LOT	TAX LOT		
83727	1, 2, 3, 4, 5, 6, 7, 8, 9, 10, 11		Irrigation	38S	1W	12	NWNE			100	1.56	Darrell Breckel
TOTAL:											1.56	

5. MAPS and AUTHORIZATIONS

- ☒ Enclosed is a map for the proposed change in place of use meeting the standards of OAR Chapter 690, Division 385.
- ☒ The water rights affected by this notice are not subject to forfeiture for nonuse under ORS 540.610.
- ☒ Each user affected by the proposed transfer has provided written authorization for the transfer and such authorization is on file with the district.
- ☒ The water rights affected by this change do not require a Land Use Compatibility Statement because ALL of the following apply: a) a change in place of use only, b) a change that does not involve the placement or modification of structures, c) the use of water is for irrigation **only** and d) the use is located within an irrigation district or an exclusive farm use zone.
- ☒ The undersigned understand and acknowledge that the proposed change in place of use is subject to the approval of the Water Resources Department. The undersigned also understand and acknowledge that if the Water Resources Department finds the change in place of use allowed by the district under this notice results in injury to an existing water right, the Department may direct the district to cease delivery of water to the proposed place of use or direct the district to mitigate the injury.

6. SIGNATURES

I certify that to the best of my knowledge the information contained in this Notice of District Permanent Transfer is true and accurate.

Wanda Derry
Signature of District Manager

10-13-2023
Date

Wanda Derry
~~Jim Pendleton~~, District Manager
Type or Print Name of District Manager

Darrell Beckel
Signature of User (Darrell Beckel)
(authorized place of use)

8/31/2023
Date

Signature of User
(authorized place of use)

Date

Darrell Beckel
Signature of User (Darrell Beckel)
(proposed place of use)

8/31/2023
Date

Signature of User
(proposed place of use)

Date

INSTRUCTIONS FOR FILING NOTICE:

- 1) Pursuant to OAR 690-385-4100(3), the district shall deliver this Notice Form and Map(s) to the local Watermaster prior to delivering water to the proposed place of use.
- 2) Pursuant to OAR 690-385-4100(4), the district also shall concurrently deliver a copy of only the Notice Form (the inclusion of maps is not necessary) to Oregon Water Resources Department 725 Summer Street NE, Suite A Salem, OR 97301-1271

Received
DEC 17 2025
OWRD



Oregon Water Resources Department
725 Summer Street NE, Suite A
Salem, Oregon 97301-1266
(503) 986-0900
www.wrd.state.or.us

Notice of District Permanent Water Right Transfer

Filing of this notice must occur prior to making the change and must be included in the district's permanent transfer application, which is due no later than the end of the calendar year.

1. APPLICANT INFORMATION

District: Talent Irrigation District

Contact Person: Wanda Derry

Phone: 541-535-1529

Mailing Address: PO Box 467

City: Talent State: OR

Zip: 97540

*Fax: 541-535-4108

*E-Mail address: tid@talentid.org

**Optional information*

District Internal Notice Number (DINN): 23-4

Received
DEC 17 2025
OWRD

2. PROPOSED CHANGE(S) TO WATER RIGHT(S)

Pursuant to ORS 540.580 and OAR Chapter 690, Division 385, the district is providing the Water Resources Department this notice of a proposed change in place of use prior to making the change. The district proposes to change the place of use for the following water rights:

CERTIFICATE NUMBER	PERMIT or TRANSFER NUMBER	DECREE (name, volume, and page)
83727	-	
	-	
	-	

3. AUTHORIZED POINTS OF DIVERSION (POD) OR APPROPRIATION (POA)

The authorized point(s) of diversion (POD) or appropriation (POA) for the water rights affected by this notice are as follows:

DECREE or CERTIFICATE	PERMIT or TRANSFER	POD / POA #	LOCATION – MEASURED DISTANCES
83727	-	1	EMIGRANT CREEK and EMIGRANT RESERVOIR, constructed under permit R-2209; tributaries of BEAR CREEK, at a rate limited to 250 CUBIC FEET PER SECOND, the point of diversion is located at the outlet of Emigrant Reservoir, SESE of Section 20, Township 39 South, Range 2 East, W.M.
83727	-	2	CONDE CREEK, a tributary of S FK LITTLE BUTTE CREEK, at a rate limited to 25 CFS, the point of diversion is located 1320 FEET NORTH AND 600 FEET EAST FROM SW CORNER of SECTION 9, being within the SWSW, Section 9, Township 38 South, Range 3 East, W.M.

83727	-	3	DEAD INDIAN CREEK, a tributary of S FK UTTLE BUTTE CREEK, at a rate limited to 60 CFS, the point of diversion is located 1310 FEET NORTH AND 100 FEET WEST FROM SOUTH 1/4 CORNER of SECTION 15, being within SESW, Section 15, Township 38 South, Range 3 East, W.M.
83727		4	DALEY CREEK, a tributary of S FK LITTLE BUTTE CREEK, at a rate limited to 25 CFS, the point of diversion is located 750 FEET NORTH AND 480 FEET EAST FEET FROM S 1/4 CORNER of SECTION 34, being within SWSE of Section 34, Township 3 7 South, Range 4 East, W.M.
83727		5	BEAVER DAM CREEK, a tributary of S FK LITTLE BUTTE CREEK, at a rate limited to 40 CFS, the point of diversion is located 2000 FEET NORTH AND 1800 FEET EAST OF SW CORNER of SECTION 4, being within the NESW of Section 4, Township 38 South, Range 4 East, W.M.
83727		6	POLE BRIDGE CREEK, a tributary of S FK LITTLE BUTTE CREEK, at a rate limited to 9 .6 CFS, the point of diversion is located 1380 FEET SOUTH AND 2000 FEET EAST FROM NW CORNER of SECTION 28, being within the SENW of Section 28, Township 3 7 South, Range 4 East, W.M.
83727		7	DEADWOOD CREEK, a tributary of S FK LITTLE BUTTE CREEK, at a rate limited to 15 CFS, the point of diversion is located within the NESE of Section 6, Township 3 8 South, Range 4 East, W.M.
83727		8	KEENE CREEK and KEENE CREEK RESERVOIR, tributaries of JENNY CREEK, at a rate limited to 136 CFS, the points of diversion are located - at Hyatt Reservoir - 15 FEET NORTH AND 1200 FEET WEST OF SE CORNER OF SECTION 16, being within the SESE of Section 16, Township 39 South, Range 3 East, W.M.; - redirection at Little Hyatt Pool Diversion - 800 FEET NORTH AND 750 FEET WEST OF SE CORNER OF SECTION 20, being within the SESE of Section 20, Township 39 South, Range 3 East, W.M.; - at Keene Cr. Diversion Dam (beginning of Green Springs Tunnel)- 1200 FEET NORTH AND 1200 FEET EAST OF SW CORNER OF SECTION 33, being within the SWSW of Section 33, Township 39 South, Range 3 East, W.M.
83727		9	GRIZZLY CREEK AND HOWARD PRAIRIE RESERVOIR, constructed under permit R-2210, tributaries of JENNY CREEK, at a rate limited to 60 CFS, the point of diversion is located within E 1/2 of SW 1/4 of Section 32, Township 38 South, Range 4 East, W.M.
83727		10	SODA CREEK, a tributary of GRIZZLY CREEK, at a rate limited to 11 CFS, the point of diversion is located 2200 FEET SOUTH AND 60 FEET EAST OF NW CORNER of SECTION 8 being within SWNW of Section 8, Township 39 South, Range 4 East, W.M.,
83727		11	LITTLE BEAVER CREEK, a tributary of JENNY CREEK, at a rate limited to 24 CFS, the point of diversion is located 600 FEET NORTH AND 1930 FEET EAST FROM SW CORNER of SECTION 19, being within SESW of Section 19, Township 39 South, Range 4 East, W.M.

Received

DEC 17 2025

OWRD

4. PROPOSED CHANGES TO THE WATER RIGHT

The district proposes to change the place of use of the described water rights from the authorized location listed in Table I to the location listed in Table II.

TABLE I – AUTHORIZED PLACE OF USE (POU)												
CERTIFICATE DECREE or PERMIT	POD / POA #	PRIORITY DATE	USE	LEGAL DESCRIPTION							ACRES	USER NAME
				TWP	RNG	SEC	QQ	DLC	GOV'T LOT	TAX LOT		
83727	1, 2, 3, 4, 5, 6, 7, 8, 9, 10, 11		Irrigation	37S	1W	34	NESW			2401	4.29	Darrell Breckel
TOTAL:											4.29	

TABLE II – PROPOSED PLACE OF USE (POU)												
CERTIFICATE DECREE or PERMIT	POD / POA #	PRIORITY DATE	USE	LEGAL DESCRIPTION							ACRES	USER NAME
				TWP	RNG	SEC	QQ	DLC	GOV'T LOT	TAX LOT		
83727	1, 2, 3, 4, 5, 6, 7, 8, 9, 10, 11		Irrigation	38S	1W	1	NESW			271	1.20	Darrell Breckel
83727	1, 2, 3, 4, 5, 6, 7, 8, 9, 10, 11		Irrigation	38S	1W	1	SWSE			271	3.09	Darrell Breckel
TOTAL:											4.29	

5. MAPS and AUTHORIZATIONS

- ☒ Enclosed is a map for the proposed change in place of use meeting the standards of OAR Chapter 690, Division 385.
- ☒ The water rights affected by this notice are not subject to forfeiture for nonuse under ORS 540.610.
- ☒ Each user affected by the proposed transfer has provided written authorization for the transfer and such authorization is on file with the district.
- ☒ The water rights affected by this change do not require a Land Use Compatibility Statement because ALL of the following apply: a) a change in place of use only, b) a change that does not involve the placement or modification of structures, c) the use of water is for irrigation **only** and d) the use is located within an irrigation district or an exclusive farm use zone.
- ☒ The undersigned understand and acknowledge that the proposed change in place of use is subject to the approval of the Water Resources Department. The undersigned also understand and acknowledge that if the Water Resources Department finds the change in place of use allowed by the district under this notice results in injury to an existing water right, the Department may direct the district to cease delivery of water to the proposed place of use or direct the district to mitigate the injury.

6. SIGNATURES

I certify that to the best of my knowledge the information contained in this Notice of District Permanent Transfer is true and accurate.

Wanda Derry
Signature of District Manager

10-13-2023
Date

Wanda Derry
Jim Pendleton, District Manager
Type or Print Name of District Manager

D Beckel
Signature of User (Darrell Beckel)
(authorized place of use)

8/31/2023
Date

Signature of User
(authorized place of use)

Date

D Beckel
Signature of User (Darrell Beckel)
(proposed place of use)

8/31/2023
Date

Signature of User
(proposed place of use)

Date

Received
DEC 17 2025
OWRD

INSTRUCTIONS FOR FILING NOTICE:

- 1) Pursuant to OAR 690-385-4100(3), the district shall deliver this Notice Form and Map(s) to the local Watermaster prior to delivering water to the proposed place of use.
- 2) Pursuant to OAR 690-385-4100(4), the district also shall concurrently deliver a copy of only the Notice Form (the inclusion of maps is not necessary) to Oregon Water Resources Department 725 Summer Street NE, Suite A Salem, OR 97301-1271



Oregon Water Resources Department
725 Summer Street NE, Suite A
Salem, Oregon 97301-1266
(503) 986-0900
www.wrd.state.or.us

Notice of District Permanent Water Right Transfer

Filing of this notice must occur prior to making the change and must be included in the district's permanent transfer application, which is due no later than the end of the calendar year.

1. APPLICANT INFORMATION

District: Talent Irrigation District

Contact Person: Wanda Derry

Phone: 541-535-1529

Mailing Address: PO Box 467

City: Talent State: OR

Zip: 97540

*Fax: 541-535-4108

*E-Mail address: tid@talentid.org

*Optional information

District Internal Notice Number (DINN): 23-5

Received
DEC 17 2025

OWRD

2. PROPOSED CHANGE(S) TO WATER RIGHT(S)

Pursuant to ORS 540.580 and OAR Chapter 690, Division 385, the district is providing the Water Resources Department this notice of a proposed change in place of use prior to making the change. The district proposes to change the place of use for the following water rights:

CERTIFICATE NUMBER	PERMIT or TRANSFER NUMBER	DECREE (name, volume, and page)
83727	-	
	-	
	-	

3. AUTHORIZED POINTS OF DIVERSION (POD) OR APPROPRIATION (POA)

The authorized point(s) of diversion (POD) or appropriation (POA) for the water rights affected by this notice are as follows:

DECREE or CERTIFICATE	PERMIT or TRANSFER	POD / POA #	LOCATION - MEASURED DISTANCES
83727	-	1	EMIGRANT CREEK and EMIGRANT RESERVOIR, constructed under permit R-2209; tributaries of BEAR CREEK, at a rate limited to 250 CUBIC FEET PER SECOND, the point of diversion is located at the outlet of Emigrant Reservoir, SESE of Section 20, Township 39 South, Range 2 East, W.M.
83727	-	2	CONDE CREEK, a tributary of S FK LITTLE BUTTE CREEK, at a rate limited to 25 CFS, the point of diversion is located 1320 FEET NORTH AND 600 FEET EAST FROM SW CORNER of SECTION 9, being within the SWSW, Section 9, Township 38 South, Range 3 East, W.M.

83727	-	3	DEAD INDIAN CREEK, a tributary of S FK UTTLE BUTTE CREEK, at a rate limited to 60 CFS, the point of diversion is located 1310 FEET NORTH AND 100 FEET WEST FROM SOUTH 1/4 CORNER of SECTION 15, being within SESW, Section 15, Township 38 South, Range 3 East, W.M.
83727		4	DALEY CREEK, a tributary of S FK LITTLE BUTTE CREEK, at a rate limited to 25 CFS, the point of diversion is located 750 FEET NORTH AND 480 FEET EAST FEET FROM S 1/4 CORNER of SECTION 34, being within SWSE of Section 34, Township 3 7 South, Range 4 East, W.M.
83727		5	BEAVER DAM CREEK, a tributary of S FK LITTLE BUTTE CREEK, at a rate limited to 40 CFS, the point of diversion is located 2000 FEET NORTH AND 1800 FEET EAST OF SW CORNER of SECTION 4, being within the NESW of Section 4, Township 38 South, Range 4 East, W.M.
83727		6	POLE BRIDGE CREEK, a tributary of S FK LITTLE BUTTE CREEK, at a rate limited to 9.6 CFS, the point of diversion is located 1380 FEET SOUTH AND 2000 FEET EAST FROM NW CORNER of SECTION 28, being within the SENW of Section 28, Township 3 7 South, Range 4 East, W.M.
83727		7	DEADWOOD CREEK, a tributary of S FK LITTLE BUTTE CREEK, at a rate limited to 15 CFS, the point of diversion is located within the NESE of Section 6, Township 3 8 South, Range 4 East, W.M.
83727		8	KEENE CREEK and KEENE CREEK RESERVOIR, tributaries of JENNY CREEK, at a rate limited to 136 CFS, the points of diversion are located - at Hyatt Reservoir - 15 FEET NORTH AND 1200 FEET WEST OF SE CORNER OF SECTION 16, being within the SESE of Section 16, Township 39 South, Range 3 East, W.M.; - redirection at Little Hyatt Pool Diversion - 800 FEET NORTH AND 750 FEET WEST OF SE CORNER OF SECTION 20, being within the SESE of Section 20, Township 39 South, Range 3 East, W.M.; - at Keene Cr. Diversion Dam (beginning of Green Springs Tunnel)- 1200 FEET NORTH AND 1200 FEET EAST OF SW CORNER OF SECTION 33, being within the SWSW of Section 33, Township 39 South, Range 3 East, W.M.
83727		9	GRIZZLY CREEK AND HOWARD PRAIRIE RESERVOIR, constructed under permit R-2210, tributaries of JENNY CREEK, at a rate limited to 60 CFS, the point of diversion is located within E 1/2 of SW 1/4 of Section 32, Township 38 South, Range 4 East, W.M.
83727		10	SODA CREEK, a tributary of GRIZZLY CREEK, at a rate limited to 11 CFS, the point of diversion is located 2200 FEET SOUTH AND 60 FEET EAST OF NW CORNER of SECTION 8 being within SWNW of Section 8, Township 39 South, Range 4 East, W.M.,
83727		11	LITTLE BEAVER CREEK, a tributary of JENNY CREEK, at a rate limited to 24 CFS, the point of diversion is located 600 FEET NORTH AND 1930 FEET EAST FROM SW CORNER of SECTION 19, being within SESW of Section 19, Township 39 South, Range 4 East, W.M.

Received
DEC 17 2025
OWRD

4. PROPOSED CHANGES TO THE WATER RIGHT

The district proposes to change the place of use of the described water rights from the authorized location listed in Table I to the location listed in Table II.

TABLE I – AUTHORIZED PLACE OF USE (POU)												
CERTIFICATE DECREE or PERMIT	POD / POA #	PRIORITY DATE	USE	LEGAL DESCRIPTION							ACRES	USER NAME
				TWP	RNG	SEC	QQ	DLC	GOV'T LOT	TAX LOT		
83727	1, 2, 3, 4, 5, 6, 7, 8, 9, 10, 11		Irrigation	37S	1W	34	NESW			2401	3.42	Darrell Breckel
TOTAL:											3.42	

TABLE II – PROPOSED PLACE OF USE (POU)												
CERTIFICATE DECREE or PERMIT	POD / POA #	PRIORITY DATE	USE	LEGAL DESCRIPTION							ACRES	USER NAME
				TWP	RNG	SEC	QQ	DLC	GOV'T LOT	TAX LOT		
83727	1, 2, 3, 4, 5, 6, 7, 8, 9, 10, 11		Irrigation	38S	1W	1	SWSW			201	1.04	Darrell Breckel
83727	1, 2, 3, 4, 5, 6, 7, 8, 9, 10, 11		Irrigation	38S	1W	1	SESW			201	2.38	Darrell Breckel
TOTAL:											3.42	

5. MAPS and AUTHORIZATIONS

- ☒ Enclosed is a map for the proposed change in place of use meeting the standards of OAR Chapter 690, Division 385.
- ☒ The water rights affected by this notice are not subject to forfeiture for nonuse under ORS 540.610.
- ☒ Each user affected by the proposed transfer has provided written authorization for the transfer and such authorization is on file with the district.
- ☒ The water rights affected by this change do not require a Land Use Compatibility Statement because ALL of the following apply: a) a change in place of use only, b) a change that does not involve the placement or modification of structures, c) the use of water is for irrigation **only** and d) the use is located within an irrigation district or an exclusive farm use zone.
- ☒ The undersigned understand and acknowledge that the proposed change in place of use is subject to the approval of the Water Resources Department. The undersigned also understand and acknowledge that if the Water Resources Department finds the change in place of use allowed by the district under this notice results in injury to an existing water right, the Department may direct the district to cease delivery of water to the proposed place of use or direct the district to mitigate the injury.

6. SIGNATURES

I certify that to the best of my knowledge the information contained in this Notice of District Permanent Transfer is true and accurate.

Wanda Derry
Signature of District Manager

10-13-2023
Date

wanda Derry
~~Jim Pendleton~~, District Manager
Type or Print Name of District Manager

D Beckel
Signature of User (Darrell Beckel)
(authorized place of use)

8/31/2023
Date

Signature of User
(authorized place of use)

Date

D Beckel
Signature of User (Darrell Beckel)
(proposed place of use)

8/31/2023
Date

Signature of User
(proposed place of use)

Date

Received
DEC 17 2025
OWRD

INSTRUCTIONS FOR FILING NOTICE:

- 1) Pursuant to OAR 690-385-4100(3), the district shall deliver this Notice Form and Map(s) to the local Watermaster prior to delivering water to the proposed place of use.
- 2) Pursuant to OAR 690-385-4100(4), the district also shall concurrently deliver a copy of only the Notice Form (the inclusion of maps is not necessary) to Oregon Water Resources Department 725 Summer Street NE, Suite A Salem, OR 97301-1271



Oregon Water Resources Department
725 Summer Street NE, Suite A
Salem, Oregon 97301-1266
(503) 986-0900
www.wrd.state.or.us

Notice of District Permanent Water Right Transfer

Filing of this notice must occur prior to making the change and must be included in the district's permanent transfer application, which is due no later than the end of the calendar year.

1. APPLICANT INFORMATION

District: Talent Irrigation District

Contact Person: Wanda Derry

Phone: 541-535-1529

Mailing Address: PO Box 467

City: Talent

State: OR

Zip: 97540

*Fax: 541-535-4108

*E-Mail address: tid@talentid.org

**Optional information*

District Internal Notice Number (DINN): 23-6

Received
DEC 17 2025
OWRD

2. PROPOSED CHANGE(S) TO WATER RIGHT(S)

Pursuant to ORS 540.580 and OAR Chapter 690, Division 385, the district is providing the Water Resources Department this notice of a proposed change in place of use prior to making the change. The district proposes to change the place of use for the following water rights:

CERTIFICATE NUMBER	PERMIT or TRANSFER NUMBER	DECREE (name, volume, and page)
83727	-	
	-	
	-	

3. AUTHORIZED POINTS OF DIVERSION (POD) OR APPROPRIATION (POA)

The authorized point(s) of diversion (POD) or appropriation (POA) for the water rights affected by this notice are as follows:

DECREE or CERTIFICATE	PERMIT or TRANSFER	POD / POA #	LOCATION – MEASURED DISTANCES
83727	-	1	EMIGRANT CREEK and EMIGRANT RESERVOIR, constructed under permit R-2209; tributaries of BEAR CREEK, at a rate limited to 250 CUBIC FEET PER SECOND, the point of diversion is located at the outlet of Emigrant Reservoir, SESE of Section 20, Township 39 South, Range 2 East, W.M.
83727	-	2	CONDE CREEK, a tributary of S FK LITTLE BUTTE CREEK, at a rate limited to 25 CFS, the point of diversion is located 1320 FEET NORTH AND 600 FEET EAST FROM SW CORNER of SECTION 9, being within the SWSW, Section 9, Township 38 South, Range 3 East, W.M.

83727	-	3	DEAD INDIAN CREEK, a tributary of S FK UTTLE BUTTE CREEK, at a rate limited to 60 CFS, the point of diversion is located 1310 FEET NORTH AND 100 FEET WEST FROM SOUTH 1/4 CORNER of SECTION 15, being within SESW, Section 15, Township 38 South, Range 3 East, W.M.
83727		4	DALEY CREEK, a tributary of S FK LITTLE BUTTE CREEK, at a rate limited to 25 CFS, the point of diversion is located 750 FEET NORTH AND 480 FEET EAST FEET FROM S 1/4 CORNER of SECTION 34, being within SWSE of Section 34, Township 3 7 South, Range 4 East, W.M.
83727		5	BEAVER DAM CREEK, a tributary of S FK LITTLE BUTTE CREEK, at a rate limited to 40 CFS, the point of diversion is located 2000 FEET NORTH AND 1800 FEET EAST OF SW CORNER of SECTION 4, being within the NESW of Section 4, Township 38 South, Range 4 East, W.M.
83727		6	POLE BRIDGE CREEK, a tributary of S FK LITTLE BUTTE CREEK, at a rate limited to 9 .6 CFS, the point of diversion is located 1380 FEET SOUTH AND 2000 FEET EAST FROM NW CORNER of SECTION 28, being within the SENW of Section 28, Township 3 7 South, Range 4 East, W.M.
83727		7	DEADWOOD CREEK, a tributary of S FK LITTLE BUTTE CREEK, at a rate limited to 15 CFS, the point of diversion is located within the NESE of Section 6, Township 3 8 South, Range 4 East, W.M.
83727		8	KEENE CREEK and KEENE CREEK RESERVOIR, tributaries of JENNY CREEK, at a rate limited to 136 CFS, the points of diversion are located - at Hyatt Reservoir - 15 FEET NORTH AND 1200 FEET WEST OF SE CORNER OF SECTION 16, being within the SESE of Section 16, Township 39 South, Range 3 East, W.M.; - redirection at Little Hyatt Pool Diversion - 800 FEET NORTH AND 750 FEET WEST OF SE CORNER OF SECTION 20, being within the SESE of Section 20, Township 39 South, Range 3 East, W.M.; - at Keene Cr. Diversion Dam (beginning of Green Springs Tunnel)- 1200 FEET NORTH AND 1200 FEET EAST OF SW CORNER OF SECTION 33, being within the SWSW of Section 33, Township 39 South, Range 3 East, W.M.
83727		9	GRIZZLY CREEK AND HOWARD PRAIRIE RESERVOIR, constructed under permit R-2210, tributaries of JENNY CREEK, at a rate limited to 60 CFS, the point of diversion is located within E 1/2 of SW 1/4 of Section 32, Township 38 South, Range 4 East, W.M.
83727		10	SODA CREEK, a tributary of GRIZZLY CREEK, at a rate limited to 11 CFS, the point of diversion is located 2200 FEET SOUTH AND 60 FEET EAST OF NW CORNER of SECTION 8 being within SWNW of Section 8, Township 39 South, Range 4 East, W.M.,
83727		11	LITTLE BEAVER CREEK, a tributary of JENNY CREEK, at a rate limited to 24 CFS, the point of diversion is located 600 FEET NORTH AND 1930 FEET EAST FROM SW CORNER of SECTION 19, being within SESW of Section 19, Township 39 South, Range 4 East, W.M.

Received
DEC 17 2025
OWRD

4. PROPOSED CHANGES TO THE WATER RIGHT

The district proposes to change the place of use of the described water rights from the authorized location listed in Table I to the location listed in Table II.

TABLE I – AUTHORIZED PLACE OF USE (POU)												
CERTIFICATE DECREE or PERMIT	POD / POA #	PRIORITY DATE	USE	LEGAL DESCRIPTION							ACRES	USER NAME
				TWP	RNG	SEC	QQ	DLC	GOV'T LOT	TAX LOT		
83727	1, 2, 3, 4, 5, 6, 7, 8, 9, 10, 11		Irrigation	37S	1W	34	NWSW			2300	0.70	Darrell Breckel
83727	1, 2, 3, 4, 5, 6, 7, 8, 9, 10, 11		Irrigation	37S	1W	34	NESW			2401	0.30	Darrell Breckel
TOTAL:											1.00	

TABLE II – PROPOSED PLACE OF USE (POU)												
CERTIFICATE DECREE or PERMIT	POD / POA #	PRIORITY DATE	USE	LEGAL DESCRIPTION							ACRES	USER NAME
				TWP	RNG	SEC	QQ	DLC	GOV'T LOT	TAX LOT		
83727	1, 2, 3, 4, 5, 6, 7, 8, 9, 10, 11		Irrigation	38S	1W	1	SESW			269	1.00	Mehdi Ghavam Mehdi
TOTAL:											1.00	

Received
DEC 17 2025
OWRD

14782 -

5. MAPS and AUTHORIZATIONS

- ☒ Enclosed is a map for the proposed change in place of use meeting the standards of OAR Chapter 690, Division 385.
- ☒ The water rights affected by this notice are not subject to forfeiture for nonuse under ORS 540.610.
- ☒ Each user affected by the proposed transfer has provided written authorization for the transfer and such authorization is on file with the district.
- ☒ The water rights affected by this change do not require a Land Use Compatibility Statement because ALL of the following apply: a) a change in place of use only, b) a change that does not involve the placement or modification of structures, c) the use of water is for irrigation **only** and d) the use is located within an irrigation district or an exclusive farm use zone.
- ☒ The undersigned understand and acknowledge that the proposed change in place of use is subject to the approval of the Water Resources Department. The undersigned also understand and acknowledge that if the Water Resources Department finds the change in place of use allowed by the district under this notice results in injury to an existing water right, the Department may direct the district to cease delivery of water to the proposed place of use or direct the district to mitigate the injury.

6. SIGNATURES

I certify that to the best of my knowledge the information contained in this Notice of District Permanent Transfer is true and accurate.

Wanda Derry
Signature of District Manager

10-13-2023
Date

Wanda Derry
Jim Pendleton, District Manager
Type or Print Name of District Manager

DJ Beckel
Signature of User (Darrell Beckel)
(authorized place of use)

8/31/2023
Date

Signature of User
(authorized place of use)

Date

Mehdi Ghavam
Signature of User (Mehdi Ghavam)
(proposed place of use) Mehdi 11/6

08/31/2023
Date

Signature of User
(proposed place of use)

Date

INSTRUCTIONS FOR FILING NOTICE:

- 1) Pursuant to OAR 690-385-4100(3), the district shall deliver this Notice Form and Map(s) to the local Watermaster prior to delivering water to the proposed place of use.
- 2) Pursuant to OAR 690-385-4100(4), the district also shall concurrently deliver a copy of only the Notice Form (the inclusion of maps is not necessary) to Oregon Water Resources Department 725 Summer Street NE, Suite A Salem, OR 97301-1271

Received
DEC 17 2025
OWRD