

Application for Permit Amendment

Part 1 of 4 – Minimum Requirements Checklist



Oregon Water Resources Department
725 Summer Street NE, Suite A
Salem, Oregon 97301-1266
(503) 986-0900
www.oregon.gov/OWRD

This permit amendment application will be returned if Parts 1 through 4 and all required attachments are not completed and included.

For questions, please call (503) 986-0900, and ask for Transfer Section.

Check all items included with this application. (N/A = Not Applicable)

- ☒ Part 1 – Completed Minimum Requirements Checklist.
- ☒ Part 2 – Completed Application Map Checklist.
- ☒ Part 3 – Completed Applicant Information and Signature.
- ☒ Part 4 – Information about Permits to be Amended: **Number of permits to be amended: 1**
List the Permits here: G-15267
Please include a separate Part 4 for each permit. (See instructions on page 6)
- ☒ **Application Fee** - payable by check to the Oregon Water Resources Department, the online fee calculator is located:
https://apps.wrd.state.or.us/apps/wr/wr_transfer_calculator/permit_amendment.aspx
- Attachments:**
- ☒ Completed Permit Amendment Application Map (Does not have to be prepared by a Certified Water Right Examiner).
- ☐ ☒ N/A Request for Assignment Form and statutory fee. The request for assignment form has to be completed if the applicant is **not** the permit holder of record and needs to be assigned to the permit; **or** the landowner of the proposed place of use is **not** the permit holder of record and needs to be assigned to the permit (the Request for Assignment Form is available online at <https://www.oregon.gov/OWRD/Forms/Pages/default.aspx>). Assignment is not needed if the applicant is the permit holder of record.
- ☐ ☒ N/A Affidavit(s) of Consent are required from all permit holder(s) of record if the permit is not assigned to the applicant **or** other permit holders of record that are not listed as applicants.
- ☒ ☐ N/A Oregon Water Resources Department's Land Use Information Form with approval and signature from each local land use authority in which water is to be diverted, conveyed, and/or used. Not required if water is to be diverted, conveyed, and/or used only on federal lands or if **all** of the following apply: a) a change in place of use only, b) no structural changes, c) the use of water is for irrigation only, and d) the use is located within an irrigation district or an exclusive farm use zone.
- ☒ ☐ N/A Water Well Report/Well Log for changes in point(s) of appropriation (well(s)) or additional point(s) of appropriation.
- ☐ ☒ N/A Geologist Report for a change from a surface water point of diversion to a ground water point of appropriation (well), if the proposed well is more than 500 feet from the surface water source and more than 1000 feet upstream or downstream from the point of diversion. (ORS 540.531(2) or (3)).

(For Staff Use Only)

WE ARE RETURNING YOUR APPLICATION FOR THE FOLLOWING REASON(S):

- ☐ Application fee not enclosed/insufficient
- ☐ Map not included or incomplete
- ☐ Land Use Form not enclosed or incomplete
- ☐ Additional signature(s) required
- ☐ Part _____ is incomplete

Other/Explanation _____

Staff: _____ 503- _____ Date: ____/____/____

Received

JAN 26 2026

OWRD

Part 2 of 4 – Permit Amendment Map Checklist

Your permit amendment application will be returned if any of the map requirements listed below are not met.

Please be sure that the map you submit includes all the items listed below and meets the requirements of OAR 690-380-3100, however, the map does not have to be prepared by a Certified Water Right Examiner. Check all boxes that apply.

Received

JAN 26 2026

OWRD

- ☐ ☒ N/A If **more than three** permits are involved, separate maps for each permit.
- ☒ Permanent quality printed with dark ink on good quality paper.
- ☒ The size of the map can be 8½ x 11 inches, 8½ x 14 inches, 11 x 17 inches, or up to 30 x 30 inches. For 30 x 30 inch maps, one extra copy is required.
- ☒ A north arrow, a legend, and scale.
- ☒ The scale of the map must be: 1 inch = 400 feet, 1 inch = 1,320 feet, the scale of the county assessor map if the scale is not smaller than 1 inch = 1,320 feet, or a scale that has been pre-approved by the Department.
- ☒ Township, Range, Section, ¼ ¼, DLC, Government Lot, and other recognized public land survey lines.
- ☒ Tax lot boundaries (property lines) are required. Tax lot numbers are recommended.
- ☒ Major physical features including rivers and creeks showing direction of flow, lakes and reservoirs, roads, and railroads.
- ☒ Major water delivery system features from the point(s) of diversion/appropriation such as main pipelines, canals, and ditches.
- ☒ Existing place of use that includes separate hachuring for each water use permit, priority date, and use including number of acres in each quarter-quarter section, government lot, or in each quarter-quarter section as projected within government lots, donation land claims, or other recognized public land survey subdivisions. If less than the entirety of the permit is being changed, a separate hachuring is needed for the portion of the permit left unchanged.
- ☐ ☒ N/A If you are proposing a change in place of use, show the proposed place of use with hachuring that includes separate hachuring for each permit, priority date, and use including number of acres in each quarter-quarter section, government lot, or in each quarter-quarter section as projected within government lots, donation land claims, or other recognized public land survey subdivisions.
- ☒ Existing point(s) of diversion or well(s) with distance and bearing or coordinates from a recognized survey corner. This information can be found in your water use permit.
- ☒ ☐ N/A If you are proposing a change in point(s) of diversion or well(s), show the proposed location and label it clearly with distance and bearing or coordinates. If GPS coordinates are used, latitude-longitude coordinates may be expressed as either degrees-minutes-seconds with at least one digit after the decimal (example – 42°32'15.5") or degrees-decimal with five or more digits after the decimal (example – 42.53764°).

Part 3 of 4 – Applicant Information and Signature

Applicant Information

APPLICANT/BUSINESS NAME McPherson Properties LLC			PHONE NO. 541-892-5909	ADDITIONAL CONTACT NO.
ADDRESS PO Box 1			FAX NO.	
CITY Midland	STATE OR	ZIP 97634	E-MAIL mcpherson.farms.kf@gmail.com	
BY PROVIDING AN E-MAIL ADDRESS, CONSENT IS GIVEN TO RECEIVE ALL CORRESPONDENCE FROM THE DEPARTMENT ELECTRONICALLY. COPIES OF THE FINAL ORDER DOCUMENTS WILL ALSO BE MAILED.				

Agent Information – The agent is authorized to represent the applicant in all matters relating to this application.

AGENT/BUSINESS NAME			PHONE NO.	ADDITIONAL CONTACT NO.
ADDRESS			FAX NO.	
CITY	STATE	ZIP	E-MAIL	
BY PROVIDING AN E-MAIL ADDRESS, CONSENT IS GIVEN TO RECEIVE ALL CORRESPONDENCE FROM THE DEPARTMENT ELECTRONICALLY. COPIES OF THE FINAL ORDER DOCUMENTS WILL ALSO BE MAILED.				

Received
JAN 26 2026
OWRD

Explain in your own words what you propose to accomplish with this permit amendment; and why:
 The permitted location of the Well #3 is between Lower Klamath Lake Road and the Klamath Drainage District canal where the rights of way overlap. This application requests to move the well to a location away from the right of way of the County road and the KDD canal.
 If you need additional space, continue on a separate piece of paper and attach to the application as "Attachment 1".

☐ Check box if project is fully or partially funded by the American Recovery & Reinvestment Act. (Federal stimulus dollars)

Is the applicant the permit holder of record? ☒ Yes ☐ No - If NO, include either:

- ☐ A completed assignment form (with required statutory assignment fee), assigning all or a portion of the permit to the applicant(s), OR
- ☐ An affidavit of consent from the permit holder(s) of record that gives permission for the applicant to amend the permit.

Has the Completion ("C") Date of the permit(s) in this application expired? ☐ Yes ☒ No

If YES, this application will not be accepted by the Department.

If NO, what are the completion dates of the permit(s)? 10/01/2026

- If the permit completion date expires while the Permit Amendment Application is pending, the Department will not approve the Permit Amendment Application until an Extension of Time Application is approved for the permit.
- You may consider using the Reimbursement Authority process to expedite the processing of this Permit Amendment Application if the completion date of the permit expires within 6 months of the date of filing this application.

By my signature below, I confirm that I understand:

- Prior to Department approval of the permit amendment, I may be required to submit payment to the Department for publication of a notice in a newspaper with general circulation in the area where the permit is located, once per week for two consecutive weeks. If more than one qualifying newspaper is available, I suggest publishing the notice in the following newspaper: Herold and News

I (we) affirm that the information contained in this application is true and accurate.



Josh McPherson, Member
Applicant Signature

Josh McPherson
Print Name (and Title if applicable)

1-12-2026
Date

Applicant Signature

Print Name (and Title if applicable)

Date

Check one of the following:

- ☒ The applicant is responsible for completion of change(s). Notices and correspondence should continue to be sent to the applicant.
- ☐ The permit holder(s) of record will be responsible for completing the proposed change(s) after the final order is issued. Copies of notices and correspondence should be sent to the permit holder(s) of record.


Check the appropriate box, if applicable:

- ☒ Check here if any of the permits proposed for amendment are or will be located within or served by an irrigation or other water district.

IRRIGATION DISTRICT NAME Klamath Drainage District	ADDRESS 4240 Highway 39	
CITY Klamath Falls	STATE OR	ZIP 97603

- ☐ Check here if water for any of the permits supplied under a water service agreement or other contract for stored water with a federal agency or other entity.

ENTITY NAME	ADDRESS	
CITY	STATE	ZIP



To meet State Land Use Consistency Requirements, you must list all local governments (each county, city, municipal corporation, or tribal government) within whose jurisdiction water will be diverted, conveyed or used.

ENTITY NAME Klamath County	ADDRESS 305 Main St	
CITY Klamath Falls	STATE OR	ZIP 97601

ENTITY NAME	ADDRESS	
CITY	STATE	ZIP

ENTITY NAME	ADDRESS	
CITY	STATE	ZIP

Part 4 of 4 – Water Use Permit Information

Please use a separate Part 4 for each permit being changed. See instructions on page 6, to copy and paste additional Part 4s, or to add additional rows to tables within the form.

Received

PERMIT # G-15267

JAN 26 2026

OWRD

Table 1. Location of Authorized and Proposed Point(s) of Diversion (POD) or Appropriation (POA)

(Note: If the POD/POA name is not specified in the permit, assign it a name or number here.)

POD/POA Name or Number	Is this POD/POA Authorized by the permit or is it Proposed?	If POA, OWRD Well Log ID# (or Well ID Tag # L-___)	Twp	Rng	Sec	¼ ¼	Tax Lot, DLC or Gov't Lot	Measured Distances (from a recognized survey corner)
Well #3	<input checked="" type="checkbox"/> Authorized <input type="checkbox"/> Proposed	NA	4 S 0	9 E	17	S NE	400	2621 Feet South & 1763 Feet West from NE Cor. Sec 17
Well #3	<input type="checkbox"/> Authorized <input checked="" type="checkbox"/> Proposed	NA	4 S 0	9 E	17	NE N W	400	GPS coordinates N42.09447 W121.78711
	<input type="checkbox"/> Authorized <input type="checkbox"/> Proposed							
	<input type="checkbox"/> Authorized <input type="checkbox"/> Proposed							

Check all type(s) of change(s) proposed below (change "CODES" are provided in parentheses):

- | | |
|---|--|
| <input type="checkbox"/> Place of Use (POU) | <input checked="" type="checkbox"/> Point of Appropriation/Well (POA) |
| <input type="checkbox"/> Point of Diversion (POD) | <input type="checkbox"/> Additional Point of Appropriation (APOA) |
| <input type="checkbox"/> Additional Point of Diversion (APOD) | <input type="checkbox"/> Surface water POD to Ground Water POA (SW/GW) |

Will all of the proposed changes affect the entire water use permit?

- ☒ **Yes** Complete only the proposed ("to" lands) section of Table 2 on the next page. Use the "CODES" listed above to describe the proposed changes.
- ☐ **No** Complete all of Table 2 to describe the portion of the permit to be changed.

For a change in place of use:

Does the permit holder of record own or control the land TO which the place of use is being moved? ☐ Yes ☐ No

If NO, the landowner of the land TO which the place of use is being moved **must be assigned to the permit as a permit holder of record** by submitting a completed Request for Assignment form and the required statutory fee for an assignment.

Is the proposed place of use contiguous to the authorized place of use? ☐ Yes ☐ No

The permitted place of use can be moved only to lands that are contiguous to the authorized place of use **unless** the change to non-contiguous lands is in furtherance of mitigation or conservation efforts undertaken for the purposes of benefiting a species listed as sensitive, threatened, or endangered under ORS 496.171 to

496.192 or the federal Endangered Species Act of 1973 (16 U.S.C. 1531 to 1544), as determined by the listing agency. Contiguous land being either adjacent land or land separated from the land to which a permit is authorized by roads, utility corridors, irrigation ditches or publicly owned rights of way.

Received

JAN 26 2026

OWRD

Please use and attach additional pages of Table 2 as needed.
See page 6 for instructions.

Do you have questions about how to fill-out the tables?
Contact the Department at 503-986-0900 and ask for Transfer

Table 2. Description of Changes to Water Use Permit # G-15267

List the change proposed for the acreage in each ¼ ¼. If more than one change is proposed, specify the acreage associated with each change.
If there is more than one POD/POA involved in the proposed changes, specify the acreage associated with each POD/POA.


AUTHORIZED (the "from" or "off" lands) The listing that appears on the certificate BEFORE PROPOSED CHANGES List only that part or portion of the water right that will be changed.										Proposed Changes (see "CODES" from previous page)	PROPOSED (the "to" or "on" lands) The listing as it would appear AFTER PROPOSED CHANGES are made.									
Twp	Rng	Sec	¼ ¼	Tax Lot	Gvt Lot or DLC	Acres (if applicable)	POD(s) or POA(s) (name or number from Table 1)	Priority Date	Twp		Rng	Sec	¼ ¼	Tax Lot	Gvt Lot or DLC	Acres (if applicable)	POD(s) or POA(s) to be used (from Table 1)	Priority Date		
EXAMPLE																				
2	S	9	E 15 NE NW	100		15.0	POD #1 POD #2		POU/POD	2	S	9	E 15 NW NW	100	1	10.0	POD #5			
"	"	"	" " " "	"	"	EXAMPLE	"		"	2	S	9	E 15 SW NW	200		5.0	POD #6			
TOTAL ACRES										TOTAL ACRES										

Received
JAN 26 2026
OWRD

Additional remarks: This application is to correct the location of POA's, no change to POU. The corrected POA locations are on supplemental Table 1.

Are there other water rights certificates, water use permits or ground water registrations associated with the "from" or "to" lands? ☐ Yes ☐ No

If YES, list the other certificate, permit, or ground water registration numbers: _____



If the permit(s) are for irrigation or supplemental irrigation use, other water rights existing on the same land for irrigation that are subject to transfer must either change concurrently or be cancelled. Any change to a water right certificate or ground water registration must be filed separately in a water right transfer application or ground water registration modification application, respectively.

For a change in point(s) of appropriation (well(s)) or additional point(s) of appropriation:

- ☐ Well log(s) are attached for each authorized and proposed well(s) that are clearly labeled and associated with the corresponding well(s) in Table 1 above and on the accompanying application map. (Tip: You may search for well logs on the Department's web page at: http://apps.wrd.state.or.us/apps/gw/well_log/Default.aspx)

AND/OR

- ☒ Describe the construction of the authorized and proposed well(s) in Table 3 for any wells that do not have a well log. For *proposed wells not yet constructed or built*, provide "a best estimate" for each requested information element in the table. The Department recommends you consult a licensed well driller, geologist, or certified water right examiner to assist with assembling the information necessary to complete Table 3.

Table 3. Construction of Point(s) of Appropriation

Any well(s) in this listing must be clearly tied to corresponding well(s) described in Table 1 and shown on the accompanying application map. Failure to provide the information will delay the processing of your transfer application until it is received. The information is necessary for the department to assess whether the proposed well(s) will access the same source aquifer as the authorized point(s) of appropriation (POA). The Department is prohibited by law from approving POA changes that do not access the same source aquifer.

Proposed or Authorized POA Name or Number	Is well already built? (Yes or No)	If an existing well, OWRD Well ID Tag No. L-_____	Total well depth	Casing Diameter	Casing Intervals (feet)	Seal depth(s) (intervals)	Perforated or screened intervals (in feet)	Static water level of completed well (in feet)	Source aquifer (sand, gravel, basalt, etc.)	Well - specific rate (cfs or gpm). If less than full rate of water right
Well #3	No	NA	700	20	450	450	NA	20	Basalt	4.46 CFS

Received

JAN 26 2026

Land Use Information Form



Oregon Water Resources Department
725 Summer Street NE, Suite A
Salem, Oregon 97301-1266
(503) 986-0900
www.oregon.gov/OWRD

Received

JAN 26 2026

OWRD

NOTE TO APPLICANTS

In order for your application to be processed by the Oregon Water Resources Department (OWRD), this Land Use Information Form must be completed by a local government planning official in the jurisdiction(s) where your water right will be diverted, conveyed, used, and developed. The planning official may choose to complete the form while you wait or return the "Receipt Acknowledging Request for Land Use Information" to you. Applications received by OWRD without the Land Use Information Form, or the signed receipt, will be returned to you. **IMPORTANT:** Please note that while OWRD can accept a signed receipt as part of intake for an application for a new permit to use or store water, a completed Land Use Information Form is required for OWRD's acceptance of all other applications. Please be aware that your application cannot be approved without land use approval.

This form is **NOT** required if:

- 1) Water is to be diverted, conveyed, and used on federal lands only; **OR**
- 2) The application is for a water right transfer, allocation of conserved water, exchange, permit amendment, or ground water registration modification, and all of the following apply:
 - a. The existing and proposed water use is located entirely within lands zoned for exclusive farm-use or within an irrigation district;
 - b. The application involves a change in place of use only;
 - c. The change does not involve the placement or modification of structures, including but not limited to water diversion, impoundment, distribution facilities, water wells and well houses; and
 - d. The application involves irrigation water uses only.

NOTE TO LOCAL GOVERNMENTS

The person presenting the attached Land Use Information Form is applying for a new water right or modifying an existing water right. The Oregon Water Resources Department (OWRD) requires applicants to obtain land use information to ensure the water right does not result in land uses that are incompatible with your comprehensive plan. Please complete the form and return it to the applicant for inclusion in their application. **NOTE:** For new water right applications only, if you are unable to complete this form while the applicant waits, you may complete the "Receipt Acknowledging Request for Land Use Information" and return it to the applicant.

You will receive notice via OWRD's weekly Public Notice once the applicant formally submits their request to OWRD. The notice will give more information about OWRD's water right process and provide additional comment opportunities. If you previously only completed the receipt for an application for a new permit to use or store water, you will have 30 days from the Public Notice date to complete the Land Use Information Form and return it to OWRD. Your attention to this request for information is greatly appreciated. If you have questions concerning this form, please contact OWRD's

Customer Service Group at 503-986-0900 or WRD_DL_customerservice@water.oregon.gov.

Received
JAN 26 2026
OWRD

Received
JAN 26 2026
OWRD

This page intentionally left blank.

Land Use Information Form



Oregon Water Resources Department
725 Summer Street NE, Suite A
Salem, Oregon 97301-1266
(503) 986-0900
www.oregon.gov/OWRD

Received

JAN 26 2026

NAME McPherson Properties LLC			PHONE 541-892-5909
MAILING ADDRESS PO Box 1			
CITY Midland	STATE OR	ZIP 97634	EMAIL mcperson.farms.kf@gmail.com

A. Land and Location

Please include the following information for all tax lots where water will be diverted (taken from its source), conveyed (transported), and/or used or developed. Applicants for municipal use, or irrigation uses within irrigation districts, may substitute existing and proposed service-area boundaries for the tax-lot information requested below.

Township	Range	Section	¼ ¼	Tax Lot #	Plan Designation (e.g., Rural Residential/RR-5)	Water to be:			Proposed Land Use:
40S	9E	17	NENW	400	EFU-CG	<input checked="" type="checkbox"/> Diverted	<input type="checkbox"/> Conveyed	<input type="checkbox"/> Used	Irrigation
						<input type="checkbox"/> Diverted	<input type="checkbox"/> Conveyed	<input type="checkbox"/> Used	
						<input type="checkbox"/> Diverted	<input type="checkbox"/> Conveyed	<input type="checkbox"/> Used	
						<input type="checkbox"/> Diverted	<input type="checkbox"/> Conveyed	<input type="checkbox"/> Used	

List all counties and cities where water is proposed to be diverted, conveyed, and/or used or developed:

Klamath County

NOTE: A separate Land Use Information Form must be completed and submitted for each county and city, as applicable.

B. Description of Proposed Use

Type of application to be filed with the Oregon Water Resources Department:

- ☐ Permit to Use or Store Water ☐ Water Right Transfer ☒ Permit Amendment or Ground Water Registration Modification
☐ Limited Water Use License ☐ Exchange of Water ☐ Allocation of Conserved Water

Source of water: ☐ Reservoir/Pond ☒ Ground Water ☐ Surface Water (name) _____

Estimated quantity of water needed: 4.46 ☒ cubic feet per second ☐ gallons per minute ☐ acre-feet

Intended use of water: ☒ Irrigation ☐ Commercial ☐ Industrial ☐ Domestic for _____ household(s)
 ☐ Municipal ☐ Quasi-Municipal ☐ Instream ☐ Other _____

Briefly describe:

The well for this permit is yet to be constructed. The permitted location is in an area where the County Road and the KDD canal overlap. The plan is to move the well location to a better location.

Note to applicant: For new water right applications only, if the Land Use Information Form cannot be completed while you wait, please have a local government representative sign the receipt on the bottom of page 4 and include it with the application filed with the Oregon Water Resources Department.

See Page 4 →

For Local Government Use Only

OWRD

The following section must be completed by a planning official from each county and city listed unless the project will be located entirely within the city limits. In that case, only the city planning agency must complete this form. This deals only with the local land use plan. Do not include approval for activities such as building or grading permits.

Please check the appropriate box below and provide the requested information

- ☒ Land uses to be served by the proposed water use(s), including proposed construction, are allowed outright or are not regulated by your comprehensive plan. Cite applicable ordinance section(s): KCLDC AQUICUS 54-55.2
- ☐ Land uses to be served by the proposed water use(s), including proposed construction, involve discretionary land-use approvals as listed in the table below. (Please attach documentation of applicable land-use approvals which have already been obtained. Record of Action/land-use decision and accompanying findings are sufficient.) **If approvals have been obtained but all appeal periods have not ended, check "Being Pursued."**

Type of Land-Use Approval Needed (e.g., plan amendments, rezones, conditional-use permits, etc.)	Cite Most Significant, Applicable Plan Policies & Ordinance Section References	Land-Use Approval:	
		<input type="checkbox"/> Obtained <input type="checkbox"/> Denied	<input type="checkbox"/> Being Pursued <input type="checkbox"/> Not Being Pursued
		<input type="checkbox"/> Obtained <input type="checkbox"/> Denied	<input type="checkbox"/> Being Pursued <input type="checkbox"/> Not Being Pursued
		<input type="checkbox"/> Obtained <input type="checkbox"/> Denied	<input type="checkbox"/> Being Pursued <input type="checkbox"/> Not Being Pursued
		<input type="checkbox"/> Obtained <input type="checkbox"/> Denied	<input type="checkbox"/> Being Pursued <input type="checkbox"/> Not Being Pursued

Local governments are invited to express special land use concerns or make recommendations to the Oregon Water Resources Department regarding this proposed use of water in the box below or on a separate sheet.

Name: JUSTIN TARONIS Title: SERVICE PLANNER

Signature: [Signature] Date: 1/15/26

Governmental Entity: KLAMATH COUNTY Phone: 541-883-5121

Receipt Acknowledging Request for Land Use Information

Note to Local Government Representative:

Please complete this form and return it to the applicant. **For new water right applications only**, if you are unable to complete this form while the applicant waits, you may complete this receipt and return it to the applicant. If you sign the receipt, you will have 30 days from the date of OWRD's Public Notice of the application to submit the completed Land Use Information Form to Oregon Water Resources Department. Please note while OWRD can accept a signed receipt as part of intake for an application for a new permit to use or store water, a completed Land Use Information Form is required for all other applications.

Applicant Name: _____

Staff Name: _____ Title: _____

Staff Signature: _____ Date: _____

Governmental Entity: _____ Phone: _____

STATE OF OREGON
COUNTY OF KLAMATH

Received
JAN 26 2026

OWRD

PERMIT TO APPROPRIATE THE PUBLIC WATERS

THIS PERMIT IS HEREBY ISSUED TO

JOHN L. & JANI K. MCPHERSON
13555 TINGLEY LANE
KLAMATH FALLS, OREGON 97603

(541) 884-2517

The specific limits and conditions of the use are listed below.

APPLICATION FILE NUMBER: G-15690

SOURCE OF WATER: THREE WELLS IN SPRING LAKE BASIN

PURPOSE OR USE: IRRIGATION OF 422.0 ACRES AND SUPPLEMENTAL IRRIGATION OF 181.0 ACRES

MAXIMUM RATE: NOT TO EXCEED A MAXIMUM CUMULATIVE TOTAL OF 7.54 CUBIC FEET PER SECOND (CFS), BEING NO MORE THAN 4.46 CFS FROM EACH WELL; FURTHER LIMITED TO 5.28 CFS FOR IRRIGATION AND 2.26 CFS FOR SUPPLEMENTAL IRRIGATION

PERIOD OF USE: APRIL 1 THROUGH OCTOBER 31

DATE OF PRIORITY: JANUARY 25, 2002

WELL LOCATIONS:

WELL 1: NE $\frac{1}{4}$ SW $\frac{1}{4}$, SECTION 5, T40S, R9E, W.M. 2844 FEET SOUTH & 2376 FEET EAST FROM NW CORNER, SECTION 5

WELL 2: NE $\frac{1}{4}$ SE $\frac{1}{4}$, SECTION 8, T40S, R9E, W.M.; 2573 FEET NORTH & 556 FEET WEST FROM SE CORNER, SECTION 8

WELL 3: SW $\frac{1}{4}$ NE $\frac{1}{4}$, SECTION 17, T40S, R9E, W.M.; 2621 FEET SOUTH & 1763 FEET WEST FROM NE CORNER, SECTION 17

The amount of water used for irrigation under this right, together with the amount secured under any other right existing for the same lands, is limited to a diversion of ONE-EIGHTIETH of one cubic foot per second (or its equivalent) and 3.0 acre-feet for each acre irrigated during the irrigation season of each year.

Application G-15690 Water Resources Department

PERMIT G-15267

THE PLACE OF USE IS LOCATED AS FOLLOWS:

	<u>PRIMARY</u>	<u>SUPPLEMENTAL</u>
SW ¼ NE ¼	38.0 ACRES	
SE ¼ NE ¼	26.0 ACRES	
SW ¼ NW ¼	40.0 ACRES	
SE ¼ NW ¼	40.0 ACRES	
NE ¼ SW ¼	41.0 ACRES	
NW ¼ SW ¼	41.0 ACRES	
NW ¼ SE ¼	41.0 ACRES	

Received
JAN 26 2026
OWRD

SECTION 5

SW ¼ SW ¼	22.0 ACRES
NE ¼ SE ¼	38.0 ACRES

SECTION 8

NE ¼ SW ¼	39.5 ACRES
NW ¼ SW ¼	37.5 ACRES
NW ¼ SE ¼	40.0 ACRES

SECTION 9

NE ¼ SW ¼	19.0 ACRES
NW ¼ SW ¼	40.0 ACRES
SW ¼ SW ¼	40.0 ACRES
SE ¼ SW ¼	40.0 ACRES
NW ¼ SE ¼	1.0 ACRES
SW ¼ SE ¼	19.0 ACRES

SECTION 17

TOWNSHIP 40 SOUTH, RANGE 9 EAST, W.M.

Measurement, recording and reporting conditions:

- A. Before water use may begin under this permit, the permittee shall install a meter or other suitable measuring device as approved by the Director. The permittee shall maintain the meter or measuring device in good working order, shall keep a complete record of the amount of water used each month and shall submit a report which includes the recorded water use measurements to the Department annually or more frequently as may be required by the Director. Further, the Director may require the permittee to report general water use information, including the place and nature of use of water under the permit.
- B. The permittee shall allow the watermaster access to the meter or measuring device; provided however, where the meter or measuring device is located within a private structure, the watermaster shall request access upon reasonable notice.

Application G-15690 Water Resources Department

PERMIT G-15267

Received

JAN 26 2026

PAGE 3

OWRD

To monitor the effect of water use from the well(s) authorized under this permit, the Department requires the water user to make and report annual static water level measurements. The static water level shall be measured in the month of March. Reports shall be submitted to the Department within 30 days of measurement.

Measurements must be made according to the following schedule:

Before Use of Water Takes Place

Initial and Annual Measurements

The Department requires the permittee to submit an initial water level measurement in the month specified above once well construction is complete and annually thereafter until use of water begins; and

After Use of Water has Begun

Reference Water Level Determination

Following the first year of water use, the user shall submit one static water level measurement in the month specified above which will establish the reference level against which future annual measurements will be compared. The water user is not required to measure additional water levels after the reference level has been determined unless required by the Director. The additional measurements may be required in a different month. If the measurement requirement is stopped, the Director may restart it at any time.

All measurements shall be made by a certified water rights examiner, registered professional geologist, registered professional engineer, licensed well constructor or pump installer licensed by the Construction Contractors Board and be submitted to the Department on forms provided by the Department. The Department requires the individual performing the measurement to:

- (A) Identify each well with its associated measurement; and
- (B) Measure and report water levels to the nearest tenth of a foot as depth-to-water below ground surface; and
- (C) Specify the method used to obtain each well measurement; and
- (D) Certify the accuracy of all measurements and calculations submitted to the Department.

The water user shall discontinue use of, or reduce the rate or volume of withdrawal from, the well(s) if annual water level measurements reveal any of the following events:

- (A) An average water level decline of three or more feet per year for five consecutive years; or
- (B) A water level decline of 15 or more feet in fewer than five consecutive years; or

Received

JAN 26 2026

OWRD

PAGE 4

- (C) A water level decline of 25 or more feet; or
- (D) Hydraulic interference leading to a decline of 25 or more feet in any neighboring well with senior priority.

The period of non or restricted use shall continue until the annual water level rises above the decline level which triggered the action or until the Department determines, based on the permittee's and/or the Department's data and analysis, that no action is necessary because the aquifer in question can sustain the observed declines without adversely impacting the resource or senior water rights. The water user shall in no instance allow excessive decline, as defined in Commission rules, to occur within the aquifer as a result of use under this permit. If more than one well is involved, the water user may submit an alternative measurement and reporting plan for review and approval by the Department.

STANDARD CONDITIONS

If substantial interference with a senior water right occurs due to withdrawal of water from any well listed on this permit, then use of water from the well(s) shall be discontinued or reduced and/or the schedule of withdrawal shall be regulated until or unless the Department approves or implements an alternative administrative action to mitigate the interference. The Department encourages junior and senior appropriators to jointly develop plans to mitigate interferences.

The wells shall be constructed in accordance with the General Standards for the Construction and Maintenance of Water Wells in Oregon. The works shall be equipped with a usable access port, and may also include an air line and pressure gauge adequate to determine water level elevation in the well at all times.

The use shall conform to such reasonable rotation system as may be ordered by the proper state officer.

Prior to receiving a certificate of water right, the permit holder shall submit the results of a pump test meeting the department's standards, to the Water Resources Department. The Director may require water level or pump test results every ten years thereafter.

Failure to comply with any of the provisions of this permit may result in action including, but not limited to, restrictions on the use, civil penalties, or cancellation of the permit.

Received

JAN 26 2026

OWRD

PAGE 5

This permit is for the beneficial use of water without waste. The water user is advised that new regulations may require the use of best practical technologies or conservation practices to achieve this end.

By law, the land use associated with this water use must be in compliance with statewide land-use goals and any local acknowledged land-use plan.


The use of water shall be limited when it interferes with any prior surface or ground water rights.

The Director finds that the proposed use(s) of water described by this permit, as conditioned, will not impair or be detrimental to the public interest.

Complete application of the water to the use shall be made on or before October 1, 2007. If the water is not completely applied before this date, and the permittee wishes to continue development under the permit, the permittee must submit an application for extension of time, which may be approved based upon the merit of the application.

Within one year after complete application of water to the proposed use, the permittee shall submit a claim of beneficial use, which includes a map and report, prepared by a Certified Water Rights Examiner (CWRE).

Issued November 12, 2002


Paul R. Cleary, Director
Water Resources Department

Application G-15690
Basin 14

Water Resources Department
Volume 2 LOST R

PERMIT G-15267

14810 -

REAL ESTATE TRANSACTIONS: Pursuant to ORS 537.330, in any transaction for the conveyance of real estate that includes any portion of the lands described in this permit, the seller of the real estate shall, upon accepting an offer to purchase that real estate, also inform the purchaser in writing whether any permit, transfer approval order, or certificate evidencing the water right is available and that the seller will deliver any permit, transfer approval order or certificate to the purchaser at closing, if the permit, transfer approval order or certificate is available.

CULTURAL RESOURCES PROTECTION LAWS: Permittees involved in ground-disturbing activities should be aware of federal and state cultural resources protection laws. ORS 358.920 prohibits the excavation, injury, destruction or alteration of an archeological site or object, or removal of archeological objects from public and private lands without an archeological permit issued by the State Historic Preservation Office. 16 USC 470, Section 106, National Historic Preservation Act of 1966 requires a federal agency, prior to any undertaking to take into account the effect of the undertaking that is included on or eligible for inclusion in the National Register. For further information, contact the State Historic Preservation Office at 503-378-4168, extension 232.

Received
JAN 26 2025
OWRD

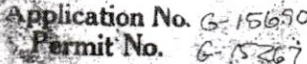
Application G-15690 Water Resources Department
Basin 14 Volume 2 LOST R

PERMIT G-15267

2/10/2003

14810 -

OWRD



14810 -

Application No. 615690
Permit No.

Received
JAN 26 2026

OWRD

T-1174

79.2

N

T 40S R 9E

1" = 660'

Well #3 located:
N 1763' S 2621'
From NE corner
Sec. 17

181 ACRES

WATER TO BE
DRAWN & USED
IN KLAMATH
COUNTY, KLAMATH
BASIN

LEGEND:

Section Corner

Proposed place
of use

Proposed Well
Site

Ditch 8' x 5'

18" Mainline

KDD Canal (north)

22 ac

38.2

40 ac

19 ac

1 ac

40 ac

40 ac

19 ac

T-723

NHEL

NHEL

17

107.5

99.5

20

RECEIVED
JAN 25 2026
WATER RESOURCES DIVISION
SNOW MOUNTAIN

92.4

14810 -

OWRD





Oregon Water Resources Department

Fee Calculation for Permit Amendment

Today's Date: Monday, January 12, 2026

Fee
Calculation

Base Fee (includes one type of change to one permit for up to 1 cfs)

\$2,040.00

Fill in information below-- Check each box that applies.

Types of Change Proposed:

☐ Place of Use

☒ Point of Diversion (POD)/Appropriation (POA); and/or Additional POD/POA; and/or SW POD to GW POD

\$0.00

Enter total number of permits included in application.

1

\$0.00

☒ Check this box if you propose to add or change a well location, or change from a surface water POD to a well.

\$720.00

Enter total number of groundwater wells (POAs) included in permit amendment.

1

\$0.00

☐ Check this box if you propose to change the place of use for a NON-irrigation permit.

☐ Check this box if you propose to change the place of use for an irrigation permit.

Total Transfer CFS(rounded up to the next whole cfs):

Subtotal:

\$2,760.00

Check each box that applies.

☐ The transfer is necessary to complete a project funded by the Oregon Watershed Enhancement Board (OWEB) under ORS 541.932.

☐ The transfer is endorsed in writing by ODFW as a change that will result in a net benefit to fish and wildlife habitat.

Discount

Permit Amendment Fee:

\$2,760.00

[Return to Edit](#)

[Clear](#)

Received

JAN 26 2026

OWRD

14810 -