

Application for Permanent Water Right Transfer

Part 1 of 4 – Minimum Requirements Checklist



Oregon Water Resources Department
725 Summer Street NE, Suite A
Salem, Oregon 97301-1266
(503) 986-0900
www.oregon.gov/OWRD

This transfer application will be returned if Parts 1 through 4 and all required attachments are not completed and included.

For questions, please call (503) 986-0900, and ask for Transfer Section.

Check all items included with this application. (N/A = Not Applicable)

- ☒ Part 1 – Completed Minimum Requirements Checklist.
- ☒ Part 2 – Completed Transfer Application Map Checklist.
- ☒ Part 3 – Completed Applicant Information and Signature.
- ☒ Part 4 – Information about Water Rights to be Transferred: **How many water rights are to be transferred? 1 List them here: C-95254**
Please include a separate Part 4 for each water right. (See instructions on page 6)
NOTE: A separate transfer application is required for each water right unless the criteria in OAR 690-380-3220 are met.
- ☒ **Application Fee** - payable by check to the Oregon Water Resources Department, the online fee calculator is located:
https://apps.wrd.state.or.us/apps/wr/wr_transfer_calculator/permanent_transfer.aspx
Attachments:
 - ☒ Completed Transfer Application Map.
 - ☒ Completed Evidence of Use Affidavit and supporting documentation.
 - ☒ ☒ N/A Affidavit(s) of Consent from Landowner(s) (if the applicant does not own the land the water right is on.)
 - ☐ ☒ N/A Supplemental Form D – For water rights served by or issued in the name of an irrigation district. Complete when the transfer applicant is not the irrigation district.
 - ☒ ☐ N/A Oregon Water Resources Department's Land Use Information Form with approval and signature from each local land use authority in which water is to be diverted, conveyed, and/or used. Not required if water is to be diverted, conveyed, and/or used only on federal lands or if all of the following apply: a) a change in place of use only, b) no structural changes, c) the use of water is for irrigation only, and d) the use is located within an irrigation district or an exclusive farm use zone.
 - ☒ ☐ N/A Water Well Report/Well Log for changes in point(s) of appropriation (well(s)) or additional point(s) of appropriation.
 - ☐ ☒ N/A Geologist Report for a change from a surface water point of diversion to a ground water point of appropriation (well), if the proposed well is more than 500' from the surface water source and more than 1000' upstream or downstream from the point of diversion. See OAR 690-380-2130 for requirements and applicability.

Received

FEB 06 2026

OWRD

(For Staff Use Only)

WE ARE RETURNING YOUR APPLICATION FOR THE FOLLOWING REASON(S):

- | | |
|--|--|
| <input type="checkbox"/> Application fee not enclosed/insufficient | <input type="checkbox"/> Map not included or incomplete |
| <input type="checkbox"/> Land Use Form not enclosed or incomplete | <input type="checkbox"/> Evidence of Use Form not enclosed or incomplete |
| <input type="checkbox"/> Additional signature(s) required | <input type="checkbox"/> Part _____ is incomplete |
| Other/Explanation _____ | |

Staff: _____ 503- _____ Date: ____/____/____

Part 2 of 4 – Transfer Application Map

Your transfer application will be returned if any of the map requirements listed below are not met.

Please be sure that the transfer application map you submit includes all the required items and matches the existing water right map. Check all boxes that apply.

- ☒ ☐ N/A Certified Water Right Examiner (CWRE) Stamp and Original Signature. For a list of CWREs, see http://apps.wrd.state.or.us/apps/wr/cwre_license_view/. CWRE stamp and signature are not required for substitutions.
- ☐ ☒ N/A If **more than three** water rights are involved, separate maps are needed for each water right.
- ☒ Permanent quality printed with dark ink on good quality paper.
- ☒ The size of the map can be 8½ x 11 inches, 8½ x 14 inches, 11 x 17 inches, or up to 30 x 30 inches. For 30 x 30 inch maps, one extra copy is required.
- ☒ A north arrow, a legend, and scale.
- ☒ The scale of the map must be: 1 inch = 400 feet, 1 inch = 1,320 feet, the scale of the Final Proof/Claim of Beneficial Use Map (the map used when the permit was certificated), the scale of the county assessor map if the scale is not smaller than 1 inch = 1,320 feet, or a scale that has been pre-approved by the Department.
- ☒ Township, Range, Section, ¼ ¼, DLC, Government Lot, and other recognized public land survey lines.
- ☒ Tax lot boundaries (property lines) are required. Tax lot numbers are recommended.
- ☒ Major physical features including rivers and creeks showing direction of flow, lakes and reservoirs, roads, and railroads.
- ☒ Major water delivery system features from the point(s) of diversion/appropriation such as main pipelines, canals, and ditches.
- ☒ Existing place of use that includes separate hachuring for each water right, priority date, and use including number of acres in each quarter-quarter section, government lot, or in each quarter-quarter section as projected within government lots, donation land claims, or other recognized public land survey subdivisions. If less than the entirety of the water right is being changed, a separate hachuring is needed for lands left unchanged.
- ☒ ☐ N/A Proposed place of use that includes separate hachuring for each water right, priority date, and use including number of acres in each quarter-quarter section, government lot, or in each quarter-quarter section as projected within government lots, donation land claims, or other recognized public land survey subdivisions.
- ☒ Existing point(s) of diversion or well(s) with distance and bearing or coordinates from a recognized survey corner. This information can be found in your water right certificate or permit.
- ☒ ☐ N/A If you are proposing a change in point(s) of diversion or well(s), show the proposed location and label it clearly with distance and bearing or coordinates. If GPS coordinates are used, latitude-longitude coordinates may be expressed as either degrees-minutes-seconds with at least one digit after the decimal (example – 42°32'15.5") or degrees-decimal with five or more digits after the decimal (example – 42.53764°).

Received

14818

JAN 02 2026

Received

FEB 06 2026

Part 3 of 4 – Applicant Information and Signature

Applicant Information

APPLICANT/BUSINESS NAME Andrew Miles/Ava Jarman		PHONE NO. 541-233-7261 Miles)	ADDITIONAL CONTACT NO. 208-821-4378 (Jarman)
ADDRESS 81341 Buick Lane/PO Box 766			FAX NO.
CITY Silver Lake/Christmas Valley	STATE OR	ZIP 97638/97641	E-MAIL Andrew22miles@yahoo.com
BY PROVIDING AN E-MAIL ADDRESS, CONSENT IS GIVEN TO RECEIVE ALL CORRESPONDENCE FROM THE DEPARTMENT ELECTRONICALLY. COPIES OF THE FINAL ORDER DOCUMENTS WILL ALSO BE MAILED.			

Agent Information – The agent is authorized to represent the applicant in all matters relating to this application.

AGENT/BUSINESS NAME Scott D Montgomery/All Points Engr & Surveying, Inc		PHONE NO. 541-548-5833	ADDITIONAL CONTACT NO. 541-420-0401
ADDRESS PO Box 767			FAX NO.
CITY Terrebonne	STATE OR	ZIP 97760	E-MAIL scott@apeands.com
BY PROVIDING AN E-MAIL ADDRESS, CONSENT IS GIVEN TO RECEIVE ALL CORRESPONDENCE FROM THE DEPARTMENT ELECTRONICALLY. COPIES OF THE FINAL ORDER DOCUMENTS WILL ALSO BE MAILED.			

Explain in your own words what you propose to accomplish with this transfer application, and why:
 This application is being filed to correct unintentional layering of 29.6 acres under T-12211
 If you need additional space, continue on a separate piece of paper and attach to the application as "Attachment 1".

Check One Box

- ☒ By signing this application, I understand that, upon receipt of the draft preliminary determination and prior to Department approval of the transfer, I will be required to provide landownership information and evidence that I am authorized to pursue the transfer as identified in OAR 690-380-4010(5); **OR**
- ☐ I affirm the applicant is a municipality as defined in ORS 540.510(3)(b) and that the right is in the name of the municipality or a predecessor; **OR**
- ☐ I affirm the applicant is an entity with the authority to condemn property and is acquiring by condemnation the property to which the water right proposed for transfer is appurtenant and have supporting documentation.

By my signature below, I confirm that I understand:

- Prior to Department approval of the transfer application, I may be required to submit payment to the Department for publication of a notice in a newspaper with general circulation in the area where the water right is located, once per week for two consecutive weeks. If more than one qualifying newspaper is available, I suggest publishing the notice in the following newspaper: Lake County Examiner.
- Amendments to the application may only be made in response to the Department's Draft Preliminary Determination (DPD). The applicant will have a period of at least 30 days to amend the application to address any issues identified by the Department in the DPD, or to withdraw the application. Note that amendments may be subject to additional fees, pursuant to ORS 536.050.
- Failure to complete an approved change in place of use and/or change in character of use, will result in loss of the water right (OAR 690-380-6010).
- Refunds may only be granted upon request and, as set forth in ORS 536.050(4)(a), if the Director determines that a refund of all or part of a fee is appropriate in the interests of fairness to the public or necessary to correct an error of the Department.

I (we) affirm that the information contained in this application is true and accurate.



Andrew Miles
Applicant signature

Ava Jarman
Applicant signature

Andrew Miles, Applicant

Print Name (and Title if applicable)

12/12/25

Date

Ava Jarman, Member

Print Name (and Title if applicable)

12/11/25

Date

Revised 7/28/2025

Permanent Transfer Application Form – Page 3 of 8

TACS

Received

Received

FEB 06 2026

JAN 02 2026

OWRD

OWRD

14818 -

Notional Certificate Attached

Attached to Applicant Information +
Signature

STATE OF OREGON,

County of

Lake

} ss.

On

December 1, 2025


DATE

, before me personally appeared

Ava Jarman

whose identity was established to my satisfaction, and who executed the foregoing instrument, acknowledging to me that the same was executed freely and voluntarily.

IN TESTIMONY WHEREOF, I have hereunto set my hand and affixed my official seal on the date first written above.



Colleen Renee Phillips

Notary Public for Oregon

My commission expires July 17, 2027

Received

FEB 06 2026

OWRD

Is the applicant the sole owner of the land on which the water right, or portion thereof, proposed for transfer is located? ☐ Yes ☒ No*

**If NO, include signatures of all deeded landowners (and mailing and/or e-mail addresses if different than the applicant's) or attach affidavits of consent (and mailing and/or e-mail addresses) from all landowners or individuals/entities to which the water right(s) were conveyed.*

Check the following boxes that apply:

- ☐ The applicant is responsible for completion of change(s). Notices and correspondence should continue to be sent to the applicant.
- ☒ The receiving landowner will be responsible for completing the proposed change(s) after the final order is issued. Copies of notices and correspondence should be sent to this landowner.
- ☐ Both the receiving landowner and applicant will be responsible for completion of change(s). Copies of notices and correspondence should be sent to this landowner and the applicant.

At this time, are the lands in this transfer application in the process of being sold? ☐ Yes ☒ No

If YES, and you know who the new landowner will be, please complete the receiving landowner information table below. If you do not know who the new landowner will be, then a request for assignment will have to be filed for at a later date.

If a property sells, the certificated water right(s) located on the land belong to the new owner, unless a sale agreement or other document states otherwise. For more information see:

https://www.oregon.gov/owrd/WRDFormsPDF/Transfer_Property_Transactions.pdf

RECEIVING LANDOWNER NAME Steven Porter			PHONE NO. UNK	ADDITIONAL CONTACT NO.
ADDRESS 735 Jeanes Road			FAX NO.	
CITY Touchet	STATE WA	ZIP 99360	E-MAIL	
Describe any special ownership circumstances:				
The confirming Certificate shall be issued in the name of: <input type="checkbox"/> Applicant <input checked="" type="checkbox"/> Receiving Landowner				

Received
FEB 06 2026
OWRD


Received
JAN 02 2026
OWRD

☐ Check here if any of the water rights proposed for transfer are or will be located within or served by an irrigation or other water district. (Tip: Complete and attach Supplemental Form D.)

IRRIGATION DISTRICT NAME NA	ADDRESS	
CITY	STATE	ZIP

☐ Check here if water for any of the rights supplied under a water service agreement or other contract for stored water with a federal agency or other entity.

ENTITY NAME NA	ADDRESS	
CITY	STATE	ZIP

 To meet State Land Use Consistency Requirements, you must list all county, city, municipal corporation, or tribal governments within whose jurisdiction water will be diverted, conveyed or used.

ENTITY NAME Lake County	ADDRESS 513 Center St	
CITY Lakeview	STATE OR	ZIP 97630

Received

FEB 06 2026

OWRD

Received

JAN 02 2026

OWRD

Part 4 of 4 – Water Right Information

Please use a separate Part 4 for each water right being changed. See instructions on page 6, to copy and paste additional Part 4s, or to add additional rows to tables within the form.

CERTIFICATE # 95254

Description of Water Delivery System

System capacity: 0.35 cubic feet per second (cfs) **OR**
 _____ gallons per minute (gpm)

Describe the current water delivery system or the system that was in place at some time within the last five years. Include information on the pumps, canals, pipelines, and sprinklers used to divert, convey, and apply the water at the authorized place of use. **Water is pumped from the authorized well & conveyed to a center pivot sprinkler that irrigates the place of use.**

Table 1. Location of Authorized and Proposed Point(s) of Diversion (POD) or Appropriation (POA)

(Note: If the POD/POA name is not specified on the certificate, assign it a name or number here.)

POD/POA Name or Number	Is this POD/POA Authorized on the Certificate or is it Proposed?	If POA, OWRD Well Log ID# (or Well ID Tag # L-____)	Twp		Rng		Sec	¼ ¼		Tax Lot, DLC or Gov't Lot	Measured Distances (from a recognized survey corner)
#2	<input checked="" type="checkbox"/> Authorized <input type="checkbox"/> Proposed	LAKE 50565	27	S	16	E	27	SW	NE	500	1352.7' S & 1332.4' W from NE cor, Sec 27
#1	<input type="checkbox"/> Authorized <input checked="" type="checkbox"/> Proposed	LAKE 772	27	S	15	E	2	NE	NE	200	2450' S & 600' W from NE Cor, Sec 2

Check all type(s) of change(s) proposed below (change "CODES" are provided in parentheses):

- | | |
|--|---|
| <input checked="" type="checkbox"/> Place of Use (POU) | <input type="checkbox"/> Supplemental Use to Primary Use (S to P) |
| <input type="checkbox"/> Character of Use (USE) | <input checked="" type="checkbox"/> Point of Appropriation/Well (POA) |
| <input type="checkbox"/> Point of Diversion (POD) | <input type="checkbox"/> Additional Point of Appropriation (APOA) |
| <input type="checkbox"/> Additional Point of Diversion (APOD) | <input type="checkbox"/> Substitution (SUB) |
| <input type="checkbox"/> Surface Water POD to Ground Water POA (SW/GW) | <input type="checkbox"/> Government Action POD (GOV) |

Will all of the proposed changes affect the entire water right?

- ☐ Yes Complete only the Proposed ("to" or "on" lands) section of Table 2 on the next page. Use the "CODES" listed above to describe the proposed changes.
- ☒ No Complete all of Table 2 to describe the portion of the water right to be changed.

Received
FEB 06 2026

OWRD

Received
JAN 02 2026

OWRD

14818 -

Please use and attach additional pages of Table 2 as needed.
See page 6 for instructions.

Do you have questions about how to fill-out the tables?
Contact the Department at 503-986-0900 and ask for Transfer Staff.

Table 2. Description of Changes to Water Right Certificate # 95254

List the change proposed for the acreage in each ¼ ¼. If more than one change is proposed, specify the acreage associated with each change.
If there is more than one POD/POA involved in the proposed changes, specify the acreage associated with each POD/POA.

AUTHORIZED (the "from" or "off" lands) The listing that appears on the certificate BEFORE PROPOSED CHANGES List only that part or portion of the water right that will be changed.											Proposed Changes (see "CODES" from previous page)	PROPOSED (the "to" or "on" lands) The listing as it would appear AFTER PROPOSED CHANGES are made.														
Twp	Rng	Sec	¼ ¼	Tax Lot	Gvt Lot or DLC	Acres	Type of USE listed on Certificate	POD(s) or POA(s) (name or number from Table 1)	Priority Date	Twp		Rng	Sec	¼ ¼	Tax Lot	Gvt Lot or DLC	Acres	New Type of USE	POD(s)/ POA(s) to be used (from Table 1)	Priority Date						
27	S	16	E	27	NE	NE	100		28.0-	IR	#2	1980	POU/POA	27	S	15	E	2	NE	NE	200	1	28.0-	IR	#1	1980
TOTAL ACRES:												TOTAL ACRES:														
28.0												28.0														

Additional remarks:_____.

Received
JAN 02 2026
OWRD

Received
FEB 06 2026
OWRD

For Place of Use or Character of Use Changes

Are there other water right certificates, water use permits or ground water registrations associated with the "from" or the "to" lands? ☐ Yes ☒ No

If YES, list the certificate, water use permit, or ground water registration numbers: _____.



Pursuant to ORS 540.510, any "layered" water use such as an irrigation right that is supplemental to a primary right proposed for transfer must be included in the transfer or be cancelled. Any change to a ground water registration must be filed separately in a ground water registration modification application.

For Substitution (ground water supplemental irrigation will be substituted for surface water primary irrigation)

Ground water supplemental Permit or Certificate # _____;

Surface water primary Certificate # _____.

For a change from Supplemental Irrigation Use to Primary Irrigation Use

Identify the primary certificate to be cancelled. Certificate # _____

For a change in point(s) of appropriation (well(s)) or additional point(s) of appropriation:

- ☒ Well log(s) are attached for each authorized and proposed well(s) that are clearly labeled and associated with the corresponding well(s) in Table 1 above and on the accompanying application map.

Tip: You may search for well logs on the Department's web page at:

http://apps.wrd.state.or.us/apps/gw/well_log/Default.aspx

AND/OR

- ☐ Describe the construction of the authorized and proposed well(s) in Table 3 for any wells that do not have a well log. For *proposed wells not yet constructed or built*, provide "a best estimate" for each requested information element in the table. The Department recommends you consult a licensed well driller, geologist, or certified water right examiner to assist with assembling the information necessary to complete Table 3.

Table 3. Construction of Point(s) of Appropriation

Any well(s) in this listing must be clearly tied to corresponding well(s) described in Table 1 and shown on the accompanying application map. Failure to provide the information will delay the processing of your transfer application until it is received. The information is necessary for the department to assess whether the proposed well(s) will access the same source aquifer as the authorized point(s) of appropriation (POA). The Department is prohibited by law from approving POA changes that do not access the same source aquifer.

Proposed or Authorized POA Name or Number	Is well already built? (Yes or No)	If an existing well: OWRD Well ID Tag No. L-_____	Total well depth	Casing Diameter	Casing Intervals (feet)	Seal depth(s) (intervals)	Perforated or screened intervals (in feet)	Static water level of completed well (in feet)	Source aquifer (sand, gravel, basalt, etc.)	Well-specific rate (cfs or gpm). If less than full rate of water right

Received

FEB 06 2026

OWRD

Received

JAN 02 2026

OWRD

14818 -

Application for Water Right Transfer Evidence of Use Affidavit



Oregon Water Resources Department
725 Summer Street NE, Suite A
Salem, Oregon 97301-1266
(503) 986-0900
www.wrd.state.or.us

Please print legibly or type. Be as specific as possible. Attach additional pages if you need more spacing.
Supporting documentation must be attached.

State of Oregon)
County of LAKE) ss

County of LAKE)

I, AVA JARMAN, in my capacity as MEMBER/OWNER,

mailing address PO BOX 766, CHRISTMAS VALLEY, OR 97641

telephone number (208)821-4378, being first duly sworn depose and say:

1. My knowledge of the exercise or status of the water right is based on (check one):

☒ Personal observation

☐ Professional expertise

2. I attest that:

☒ Water was used during the previous five years on the **entire** place of use for
Certificate # 95254; OR

☐ My knowledge is specific to the use of water at the following locations within the last five years:

Certificate #	Township	Range	Mer	Sec	¼ ¼	Gov't Lot or DLC	Acres (if applicable)

OR

- ☐ Confirming Certificate # _____ has been issued within the past five years; OR
- ☐ Part or all of the water right was leased instream at some time within the last five years. The instream lease number is: _____ (Note: If the entire right proposed for transfer was not leased, additional evidence of use is needed for the portion not leased instream.); OR
- ☐ The water right is not subject to forfeiture and documentation that a presumption of forfeiture for non-use would be rebutted under ORS 540.610(2) is attached.
- ☐ Water has been used at the actual current point of diversion or appropriation for more than 10 years for Certificate # _____ (For Historic POD/POA Transfers)

(continues on reverse side)

Ava Jarman

12/1/25

14818 -

Notarized Certificate Attached

Received

JAN 02 2026

OWRD

Received

FEB 06 2026

OWRD

Attached to Application for Water Rights
Transfer

STATE OF OREGON,

County of

Lake

SS.

On

December 1, 2025


DATE

before me personally appeared

Ava Jarman

whose identity was established to my satisfaction, and who executed the foregoing instrument, acknowledging to me that the same was executed freely and voluntarily.

IN TESTIMONY WHEREOF I have hereunto set my hand and affixed my official seal on the date first written above.



Notary Public for Oregon

My commission expires

Colleen Renee Phillips
July 17, 2027

Received

FEB 06 2026

OWRD

Received

JAN 02 2026

OWRD

14818 -

3. The water right was used for: (e.g., crops, pasture, etc.): CROPS

4. I understand that if I do not attach one or more of the documents shown in the table below to support the above statements, my application will be considered incomplete.

Signature of Affiant

Date

Signed and sworn to (or affirmed) before me this ____ day of _____, 20____.

Notary Public for Oregon

My Commission Expires: _____

Supporting Documents	Examples
<input type="checkbox"/> Copy of a water right certificate that has been issued within the last five years. (not a remaining right certificate)	Copy of confirming water right certificate that shows issue date
<input type="checkbox"/> Copies of receipts from sales of irrigated crops or for expenditures related to use of water	<ul style="list-style-type: none">• Power usage records for pumps associated with irrigation use• Fertilizer or seed bills related to irrigated crops• Farmers Co-op sales receipt
<input type="checkbox"/> Records such as FSA crop reports, irrigation district records, NRCS farm management plan, or records of other water suppliers	<ul style="list-style-type: none">• District assessment records for water delivered• Crop reports submitted under a federal loan agreement• Beneficial use reports from district• IRS Farm Usage Deduction Report• Agricultural Stabilization Plan• CREP Report
<input checked="" type="checkbox"/> Aerial photos containing sufficient detail to establish location and date of photograph <i>ONSITE PHOTOS</i>	Multiple photos can be submitted to resolve different areas of a water right. If the photograph does not print with a "date stamp" or without the source being identified, the date of the photograph and source should be added. Sources for aerial photos: OSU – www.oregonexplorer.info/imagery OWRD – www.wrd.state.or.us Google Earth – earth.google.com TerraServer – www.terra-server.com
<input type="checkbox"/> Approved Lease establishing beneficial use within the last 5 years	Copy of instream lease or lease number

Double J Farm

2023 imagery

Received
FEB 06 2026
OWPD
County Hwy 5-14E

Google Earth

Image © 2026 Airbus

2000 ft



Received
JAN 02 2026
OWRD

Received
FEB 06 2026
OWRD

025-09-04 12:12:56

Lat: 43°12'10.88400" Lon: -120°48'17.94960"

14818-

Received
FEB 06 2026
OWRD

Received
JAN 02 2026
OWRD

025-09-04 12:15:37

at 43°12'10.84560" Lon: -120°48'17.77680"

STATE OF OREGON
WATER SUPPLY WELL REPORT
(as required by ORS 537.765)

Instructions for completing this report are on the last page of this form.

JUN - 2 1998

WATER RESOURCES DEPT.

SALEM, OREGON

(START CARD) # 93472

(1) OWNER:

Name H+E Farms Well Number L16068
Address PO Box 266
City Christiansburg State OR Zip 97641

(2) TYPE OF WORK

☒ New Well ☐ Deepening ☐ Alteration (repair/recondition) ☐ Abandonment

(3) DRILL METHOD:

☒ Rotary Air ☐ Rotary Mud ☐ Cable ☐ Auger
☐ Other

(4) PROPOSED USE:

☐ Domestic ☐ Community ☐ Industrial ☒ Irrigation
☐ Thermal ☐ Injection ☐ Livestock ☐ Other

(5) BORE HOLE CONSTRUCTION:

Special Construction approval ☐ Yes ☒ No Depth of Completed Well 915 ft.
Explosives used ☐ Yes ☒ No Type _____ Amount _____

HOLE			SEAL			Sacks or pounds
Diameter	From	To	Material	From	To	
18"	0	158	Cement	0	150	130
12"	158	520				
8"	520	915				

How was seal placed: Method ☐ A ☐ B ☒ C ☐ D ☐ E
☐ Other

Backfill placed from _____ ft. to _____ ft. Material _____
Gravel placed from _____ ft. to _____ ft. Size of gravel _____

(6) CASING/LINER:

	Diameter	From	To	Gauge	Steel	Plastic	Welded	Threaded
Casing:	14"	0	158	250	<input checked="" type="checkbox"/>	<input type="checkbox"/>	<input checked="" type="checkbox"/>	<input type="checkbox"/>
Liner:	12"	0	337		<input checked="" type="checkbox"/>	<input type="checkbox"/>	<input checked="" type="checkbox"/>	<input type="checkbox"/>

Final location of shoe(s) _____

(7) PERFORATIONS/SCREENS:

		Method		Type		Material	
From	To	Slot size	Number	Diameter	Tele/pipe size	Casing	Liner
240	260	3X3/8"	250	12"		<input type="checkbox"/>	<input checked="" type="checkbox"/>

(8) WELL TESTS: Minimum testing time is 1 hour

<input type="checkbox"/> Pump	<input type="checkbox"/> Bailer	<input type="checkbox"/> Air	<input type="checkbox"/> Flowing Artesian
Yield gal/min	Drawdown	Drill stem at	Time
1500		915	1 hr.

Temperature of water 56 Depth Artesian Flow Found _____
Was a water analysis done? ☐ Yes By whom _____
Did any strata contain water not suitable for intended use? ☐ Too little
☐ Salty ☐ Muddy ☐ Odor ☐ Colored ☐ Other _____
Depth of strata: _____

(9) LOCATION OF WELL by legal description:

County Lane Latitude _____ Longitude _____
Township 27 N or S Range 16 E or W. WM.
Section 37 SE 1/4 NE 1/4
Tax Lot 400-500 Lot _____ Block _____ Subdivision _____
Street Address of Well (or nearest address) 90455 Out Chris
Village to Gilman rd thru left 4 mile

(10) STATIC WATER LEVEL:

26 ft. below land surface. Date 5-15-98
Artesian pressure _____ lb. per square inch. Date _____

(11) WATER BEARING ZONES:

Depth at which water was first found _____

From	To	Estimated Flow Rate	SWL
443	443 1/2	300 gal	26

RECEIVED

AUG 04 1998

(12) WELL LOG:

Ground Elevation _____

WATER RESOURCES DEPT.
SALEM, OREGON

Material	From	To	SWL
Brown Sand	0	2	
Brown Clay Stone	2	18	
Gray Clay Stone	18	120	
Green Stone	120	440	
Clay and Pumice	440	443 1/2	WB
Green Stone	443	570	
Green Stone Pumice	570	693	
Sand	693	696	
Rock	696	781	
Gray Stone	781	784	
Rock Layer	784	837	
Gray Stone	837	876	
Rock	876	881	WB
Black clay and sand	881	915	WB

Date started 3-98 Completed 5-15-98

(unbonded) Water Well Constructor Certification:

I certify that the work I performed on the construction, alteration, or abandonment of this well is in compliance with Oregon water supply well construction standards. Materials used and information reported above are true to the best of my knowledge and belief.

Signed _____ WWC Number _____ Date _____

(bonded) Water Well Constructor Certification:

I accept responsibility for the construction, alteration, or abandonment work performed on this well during the construction dates reported above. All work performed during this time is in compliance with Oregon water supply well construction standards. This report is true to the best of my knowledge and belief.

Signed _____ WWC Number 1654 Date 5-29-98

STATE ENGINEER
Salem, Oregon

OBSERVATION WELL
Well Record

STATE WELL NO. 27/15-2H(2)
COUNTY Lake
APPLICATION NO. U-426

OWNER: Owen Pitcher (L.B. IVERSON)

MAILING
ADDRESS:

LOCATION OF WELL: Owner's No. #1

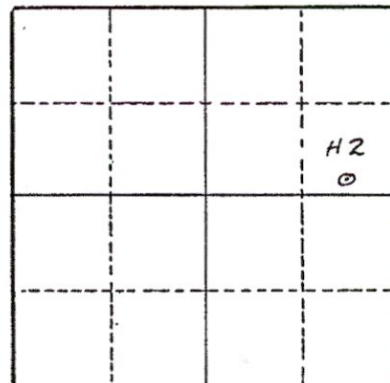
CITY AND
STATE:

Fort Rock, Oregon

SE $\frac{1}{4}$ NE $\frac{1}{4}$ Sec. 2 T. 27 S. R. 15 E. W.M.

Bearing and distance from section or subdivision

corner S. 13° 23' W. 2538 ft. from NE cor. Sec.



Altitude at well

TYPE OF WELL: drilled Date Constructed 1950

Depth drilled 255 Depth cased 1

Section 2

CASING RECORD: 18 inch

Received

Received

FEB 06 2026

JAN 02 2026

FINISH:

OWRD

OWRD

AQUIFERS: Cinders from 167 to 170 and 174 to 187 ft.

WATER LEVEL: 24 ft. below land surface, Feb. 1951

PUMPING EQUIPMENT: Type turbine H.P. _____
Capacity _____ G.P.M.

WELL TESTS:

Drawdown _____ ft. after _____ hours _____ G.P.M.

Drawdown _____ ft. after _____ hours _____ G.P.M.

USE OF WATER Irrigation 80 acres Temp. _____ °F. _____, 19____

SOURCE OF INFORMATION U-426

DRILLER or DIGGER Leonard Pitcher

ADDITIONAL DATA:

Log X Water Level Measurements _____ Chemical Analysis _____ Aquifer Test _____

REMARKS: Permit 394

State Well No. 27/15-2H(2)
County _____ Lake _____
Application No. 426

Owner: Owen Pitcher Owner's No. #1
Driller: _____ Date Drilled 1950

[illegible]

State Well No. 27/15-2 H(2)

County Lake

Application No. U-426

Water Level Record

OWNER: Owen Pitcher OWNER'S NO.

Description of measuring point: Top of ground at 0.00

Date	Water Level Feet (above) (below) Land Surface	Remarks	Date	Water Level Feet (above) (below) Land Surface	Remarks
10/19/49	21.0	WSB			
2/1951	24.0	Permit			
5/23/56	20.5	WSB			
8-28-56	19.98	WSB			
10-16-56	20.17	WSB			
5-1-57	19.84	WSB			
8-20-57	19.87	WSB			
10-24-57	19.48	WSB			
4-23-58	19.30	WSB			
10-14-58	17.98	WSB			
5-12-59	40.7	Pump operating			
10-14-59	18.96	WSB			
4-27-60	18.95	JES-WSB			
5-3-61	18.58	WSB			
10-18-61	19.77	WSBERD - OIL			

REMARKS: *see hydrograph*

Land Use Information Form



Oregon Water Resources Department
725 Summer Street NE, Suite A
Salem, Oregon 97301-1266
(503) 986-0900
www.oregon.gov/OWRD

NAME Andrew Miles			PHONE 541-233-7261	
MAILING ADDRESS 81341 Buick Lane				
CITY Silver Lake	STATE OR	ZIP 97638	EMAIL Andrew22miles@yahoo.com	

A. Land and Location

Please include the following information for all tax lots where water will be diverted (taken from its source), conveyed (transported), and/or used or developed. Applicants for municipal use, or irrigation uses within irrigation districts, may substitute existing and proposed service-area boundaries for the tax-lot information requested below.

Township	Range	Section	¼ ¼	Tax Lot #	Plan Designation (e.g., Rural Residential/RR-5)	Water to be:	Proposed Land Use:
27S	15E	2	NE NE	200	EFRU-2	<input checked="" type="checkbox"/> Diverted <input checked="" type="checkbox"/> Conveyed <input checked="" type="checkbox"/> Used	IR

List all counties and cities where water is proposed to be diverted, conveyed, and/or used or developed:

Lake

NOTE: A separate Land Use Information Form must be completed and submitted for each county and city, as applicable.

B. Description of Proposed Use

Type of application to be filed with the Oregon Water Resources Department:

- ☐ Permit to Use or Store Water ☒ Water Right Transfer ☐ Permit Amendment or Ground Water Registration Modification
☐ Limited Water Use License ☐ Exchange of Water ☐ Allocation of Conserved Water

Source of water: ☐ Reservoir/Pond ☒ Ground Water ☐ Surface Water (name) _____

Estimated quantity of water needed: 0.35 ☐ cubic feet per second ☐ gallons per minute ☐ acre-feet

Intended use of water: ☒ Irrigation ☐ Commercial ☐ Industrial ☐ Domestic for _____ household(s)
☐ Municipal ☐ Quasi-Municipal ☐ Instream ☐ Other _____

Briefly describe:

This application is being filed to correct unintentional layering of water rights under Certificate 95254 & T-11988.

Note to applicant: For new water right applications only, if the Land Use Information Form cannot be completed while you wait, please have a local government representative sign the receipt on the bottom of page 4 and include it with the application filed with the Oregon Water Resources Department.

See Page 4 →

Received
FEB 06 2026

OWRD

Received
JAN 02 2026

OWRD

For Local Government Use Only

The following section must be completed by a planning official from each county and city listed unless the project will be located entirely within the city limits. In that case, only the city planning agency must complete this form. This deals only with the local land use plan. Do not include approval for activities such as building or grading permits.

Please check the appropriate box below and provide the requested information

- ☒ Land uses to be served by the proposed water use(s), including proposed construction, are allowed outright or are not regulated by your comprehensive plan. Cite applicable ordinance section(s): Lake County Zoning Ordinance Article 3-A-2
- ☐ Land uses to be served by the proposed water use(s), including proposed construction, involve discretionary land-use approvals as listed in the table below. (Please attach documentation of applicable land-use approvals which have already been obtained. Record of Action/land-use decision and accompanying findings are sufficient.) **If approvals have been obtained but all appeal periods have not ended, check "Being Pursued."**

Type of Land-Use Approval Needed (e.g., plan amendments, rezones, conditional-use permits, etc.)	Cite Most Significant, Applicable Plan Policies & Ordinance Section References	Land-Use Approval:	
		<input type="checkbox"/> Obtained <input type="checkbox"/> Denied	<input type="checkbox"/> Being Pursued <input type="checkbox"/> Not Being Pursued
		<input type="checkbox"/> Obtained <input type="checkbox"/> Denied	<input type="checkbox"/> Being Pursued <input type="checkbox"/> Not Being Pursued
		<input type="checkbox"/> Obtained <input type="checkbox"/> Denied	<input type="checkbox"/> Being Pursued <input type="checkbox"/> Not Being Pursued
		<input type="checkbox"/> Obtained <input type="checkbox"/> Denied	<input type="checkbox"/> Being Pursued <input type="checkbox"/> Not Being Pursued

Local governments are invited to express special land use concerns or make recommendations to the Oregon Water Resources Department regarding this proposed use of water in the box below or on a separate sheet.

27-15-02-00200	Received JAN 02 2026
----------------	---------------------------------------

Name: Dallas Johnson Title: Planning Director **OWRD**

Signature: [Signature] Date: 30 Oct 2025

Governmental Entity: LAKE COUNTY PLANNING DEPARTMENT Phone: 541-947-6036

Received
FEB 06 2026

OWRD

Receipt Acknowledging Request for Land Use Information

Note to Local Government Representative:

Please complete this form and return it to the applicant. **For new water right applications only**, if you are unable to complete this form while the applicant waits, you may complete this receipt and return it to the applicant. If you sign the receipt, you will have 30 days from the date of OWRD's Public Notice of the application to submit the completed Land Use Information Form to Oregon Water Resources Department. Please note while OWRD can accept a signed receipt as part of intake for an application for a new permit to use or store water, a completed Land Use Information Form is required for all other applications.

Applicant Name: _____

Staff Name: _____ Title: _____

Staff Signature: _____ Date: _____

Governmental Entity: _____ Phone: _____

Oregon Water Resources Department
Transfer Fee Calculation for Permanent (Non-District) Transfer

[Main](#)
[Help](#)
[Return](#)
[Contact Us](#)

Today's Date: Wednesday, October 22, 2025

Fee Calculation

Base Fee (includes one type of change to one water right for up to 1 cfs)

\$2,040.00

Fill in information below-- Check each box that applies.

Types of Change Proposed:

☒ Place of Use

☒ Point of Diversion (POD)/Appropriation (POA); and/or Additional POD/POA; and/or SW POD to GW POD

☐ Character of Use

\$1,635.00

Enter total number of water rights included in transfer.

\$0.00

☒ Check this box if you propose to add or change a well, or change from a surface water POD to a well.

\$720.00

Enter total number of groundwater wells (POAs) included in transfer.

\$615.00

☐ Check this box if you propose to change the place of use or character of use for a NON-irrigation right.

☒ Check this box if you propose to change the place of use or character of use for an irrigation right.

Enter the following for the primary certificates on the land included in the transfer.

(If a supplemental certificate also covers the same land as an included primary right, only list the primary.)

Certificate #	Total acres in the water right	# of acres to be transferred	Total cfs in the water right certificate	OR If certificate does not list cfs, enter 1/___ cfs per acre	Transfer cfs
95254	50.2	28.0	0.35		0.195219

Total Transfer CFS(rounded up to the next whole cfs): 1.00

Subtotal:

\$5,010.00

Check each box that applies.

☐ The transfer is necessary to complete a project funded by the Oregon Watershed Enhancement Board (OWEB) under ORS 541.932.

☐ The transfer is endorsed in writing by ODFW as a change that will result in a net benefit to fish and wildlife habitat.

Discount:

Transfer Fee:

\$5,010.00

Received
 JAN 02 2026
 OWRD
 Received
 FEB 06 2026
 OWRD

14818 -



ALL POINTS
ENGINEERING & SURVEYING, INC.
P.O. Box 767 (CRR)
Terrebonne, Oregon 97760

TRANSMITTAL

To: Oregon Water Resources Dept
725 Summer St NE, Suite A
Salem, OR 97301-1266

Date: 02/02/2026
Attention: Transfers
RE: App for transfer

☒ Prints ☐ Plans ☐ Plat ☐ Specifications.

Attached is a Application for Transfer for Andrew Miles on C-95254.

If you have any questions please don't hesitate to call or email me.

Copies	No.	Description
1	1	App for Transfer (8 pages letter bond)
1	2	App Map (1 page bond)
1	3	Land Use Form (2 pages letter bond)
1	4	Evidence of use w/supporting docs (6 pages letter bond)
1	5	Well log (3 pages letter bond)
1	6	Check for \$5,010

Signed: _____

Deiuse Montgomer

Received
FEB 06 2026
QWRD
14818 -