

INSTRUCTIONS:

This checklist is intended to facilitate the Department of Water Resources' ("Department") processing of water rights transfer applications within the Deschutes Basin for the 2026 calendar year. The Confederated Tribes of the Warm Springs Reservation of Oregon ("Tribe") has reviewed this checklist. The Tribe does not object to the Department's processing of any water rights transfer applications that meets a "Yes" of all applicable checklist items, and therefore satisfies the "Meets Requirements" category at the top of this checklist. When the checklist is so satisfied, the Department may process the application in accordance with applicable law, and the Department's customary practice.

Water rights transfer applications that meet all of the checklist criteria appear to present a low risk of injury to the Tribal Reserved Water Right as defined in the Confederated Tribes of the Warm Springs Reservation Water Rights Settlement Agreement, dated November 17, 1997, as amended. The Tribe does not waive its right to dispute or challenge any transfer application, whether or not they satisfy this checklist, on the basis that the transfer injures the Tribal Reserved Water Right or other federally-reserved water right held by the Tribe. The Tribe expressly reserves, and does not waive, all rights, claims, and defenses that it may possess in connection with the application, including, but not limited to, whether the application violates the Treaty of June 25, 1855, with the Tribes of Middle Oregon, 12 Stat. 963, or the Confederated Tribes of the Warm Springs Reservation Water Rights Settlement Agreement, dated November 17, 1997, as amended.

The Tribe further reserves the right to conduct additional analysis on any transfer that is submitted to the Department with a completed checklist. The Tribe reserves the right to consider, among other things, the risk of localized impacts, cumulative impacts, water quality, return flows, groundwater recharge, Habitat Conservation Plan flow augmentation agreements, water bank transactions, and additional analyses received from the Tribe's staff, Department, applicant, or third party.

A "temporary instream lease" is any instream lease lasting five (5) years or less.

This checklist applies to surface water transfers only. This checklist does not apply to groundwater transfers.

If you have any questions about this checklist, please contact:

Jessi Talbott or Mikaela Watson, on behalf of Central Oregon Irrigation District, via e-mail at:

jtalbott@coid.org

mwatson@coid.org

Alison K. Toivola or Josh Newton of Best Best & Krieger, LLP, on behalf of the Tribe, via e-mail at:

Alison.Toivola@bbklaw.com

Josh.Newton@bbklaw.com

Received by OWRD

FEB 24 2026

Salem, OR

CTWS Low-Risk Transfer Checklist Requirements

Patron Name/Applicant Name : COID/DRC
 Transfer Type: Temporary Instream Lease
 Transfer #: COID-2026-003
 Review Date: 2/24/2026

Meets Requirements:
 Does Not Meet Requirements:

Checklist Completed By: M. Watson

Water Right Transfer - Check Applicable Transfer Type

Own Lands Transfer
 Water Right Sale

	YES	NO	Comments:
Transfer Within Same District Boundary	<input type="checkbox"/>	<input type="checkbox"/>	
On/Off Lands Balance	<input type="checkbox"/>	<input type="checkbox"/>	
On/Off Lands Within Five (5) Miles	<input type="checkbox"/>	<input type="checkbox"/>	
No Increase in Diversion Amount	<input type="checkbox"/>	<input type="checkbox"/>	
No Change in Type of use	<input type="checkbox"/>	<input type="checkbox"/>	
No Change in Point of Diversion or Appropriation	<input type="checkbox"/>	<input type="checkbox"/>	
On/Off Lands Served by Same Canal	<input type="checkbox"/>	<input type="checkbox"/>	Identify Canal:
NOT a Multi-Step Transfer	<input type="checkbox"/>	<input type="checkbox"/>	
NOT a Mitigation Credit	<input type="checkbox"/>	<input type="checkbox"/>	

Temporary Instream Lease	YES	NO	Comments:
Decrease in Diversion - Increased River Flows	<input checked="" type="checkbox"/>	<input type="checkbox"/>	
Transfer of Surface Water ONLY	<input checked="" type="checkbox"/>	<input type="checkbox"/>	
No Potential for Measurable Impact to Crooked River	<input checked="" type="checkbox"/>	<input type="checkbox"/>	
No Potential for Measurable Impact to Whychus Creek	<input checked="" type="checkbox"/>	<input type="checkbox"/>	
No Potential for Measurable Impact to Deschutes River	<input checked="" type="checkbox"/>	<input type="checkbox"/>	

Summary of Transfer:

Temporary instream lease totaling 101.510 acres. Expires 10/31/2026

Received by OWRD
 FEB 24 2026
 Salem, OR

District Instream Lease

Part 1 of 4 – Minimum Requirements Checklist



Oregon Water Resources
Department
725 Summer Street NE, Suite A
Salem, Oregon 97301-1266
(503) 986-0900
www.oregon.gov/OWRD

This Application to be used for water rights in the name of or conveyed by an Irrigation District (or similar organization) Complete Parts 1 through 4 and any required attachments	OWRD #	1L-2143
	District #	COID 2026-03

Check all items included with this application. (N/A = Not Applicable)

Fee:

Application fee required by ORS 536.050
 Fee Schedule is located at this link: https://www.oregon.gov/owrd/WRDFormsPDF/fee_schedule.pdf

Check enclosed or
 Fee Charged to customer account Deschutes River Conservancy (Account name)

Yes N/A **Pooled Lease**-a lease with more than one **Lessor** (Landowner/water right interest holder)

Part 1 – Completed Minimum Requirements Checklist

Part 2 – Completed District and Other Party Signature Page

Part 3 – Completed Place of Use and Lessor Signature Page
(Include a separate **Part 3** for each Lessor.)

Part 4 – Completed Water Right and Instream Use Information
(Include a separate **Part 4** for each Water Right.)

How many Water Rights are included in the lease application? 1 (# of rights)

List each water right to be leased instream here: 94956

Yes N/A **Other water rights**, if any, appurtenant to the lands involved in the lease application and not proposed to be leased instream.

List those other water rights here: 76714

Yes No Conservation Reserve Enhancement Program **CREP** – Are some or all of the lands to be leased part of CREP or another Federal program (list here: _____)?

Required Attachments:

Yes N/A Instream lease application map(s). More than one QQ and property may be included on each map. A map is **not** required if an entire right is being leased or if the right is for use of municipal or quasi-municipal water use. The map should include the following:

- A north arrow and map scale (no smaller than 1" = 1320').
- Label township, range, section and quarter-quarter (QQ).
- If an irrigation right, the numbers of acres to be leased in each quarter-quarter identify and hachure/shade to differentiate between the acreage being leased and any remaining. If the place of use has more than one priority date, source stream, and/or point of diversion you **must identify each with separate hachuring or shading** and label.
- Tax lot lines and numbers must be included on the map and should clearly identify the property(s) involved.

Yes N/A **If the Lessor(s) is not** the deeded land owner, include one of the following:

- A notarized statement from the land owner consenting to the lease and a copy of the recorded deed; or
- A water right conveyance agreement and a copy of the recorded deed for the landowner at the time the water right was conveyed; or
- Other documentation.

Yes N/A If the right has **not** been used in the last five years; provide supporting documentation indicating why a right (or portion thereof) is **not** subject to forfeiture.

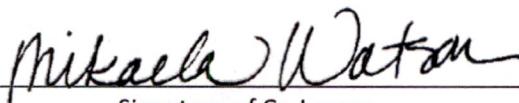
Received by OWRD
FEB 24 2026
Salem, OR

Part 2 of 4 – District and other party Signature

Term of the Lease: The lease is requested to begin in: month <u>April</u> year <u>2026</u> and end: month <u>October</u> year <u>2026</u> .	
Public use: Check the public use(s) this lease will serve (as defined by ORS 537.332): <input checked="" type="checkbox"/> Conservation, maintenance and enhancement of aquatic, fish and wildlife, fish and wildlife habitat and any other ecological values. <input checked="" type="checkbox"/> Recreation <input checked="" type="checkbox"/> Pollution abatement <input type="checkbox"/> Navigation	Termination provision (for multiyear leases): The parties to the lease request (choose one): <input type="checkbox"/> a. The option of terminating the lease prior to expiration of the full term with written notice to the Department by the Lessor(s) and/or Lessee. <input type="checkbox"/> b. The option of terminating the lease prior to expiration of the full term, with consent by all parties to the lease. <input type="checkbox"/> c. The parties would not like to include a Termination Provision. (See instructions for limitations to this provision)
Additive/Replacing Relationship to other instream water rights: Instream leases are generally additive to other existing instream water rights created as a result of instream leases and transfers and/or allocations of conserved water. Since instream leases are also generally senior to other instream rights created through a state agency process or conversion of minimum flows, they generally replace a portion of these junior instream rights. If you would like this lease to relate to other instream water rights differently than described above, please check this box. <input type="checkbox"/> And attach an explanation of your intent.	
Precedent: If a right which has been leased is later proposed to be leased again or later transferred or become part of an allocation of conserved water project, a new injury review shall be required. An instream lease shall not set a precedent on a future transaction.	
Validity of the rights to be leased: <input checked="" type="checkbox"/> The water right(s) to be leased have been used under the terms and conditions of the right(s) during the last five years or have been leased instream; or <input type="checkbox"/> The water right(s) have not been used for the last five years according to the terms and conditions of the rights. However, the water right(s) is not subject to forfeiture under ORS 540.610(2). Documentation describing why the water right is not subject to forfeiture has been provided.	

SIGNATURES

The undersigned declare that the information contained in this application is true and accurate.



Date: 2/24/2026

Signature of Co-Lessor

Printed name (and title): Mikaela Watson, Water Rights Project Assistant

Business/Organization name: Central Oregon Irrigation District

Mailing Address (with state and zip): 1055 Lake Ct., Redmond, OR 97756

Phone number (include area code): 541-504-7586

**E-mail address: mwatson@coird.org

Date: _____

Signature of Co-Lessor

Printed name (and title): _____

Business/Organization name: _____

Mailing Address (with state and zip): _____

Phone number (include area code): _____ **E-mail address: _____

See next page for additional signatures.

Received by OWRD

FEB 24 2026

Salem, OR

Alex Ehrens

2/24/2026

Date:

Signature of Lessee

Printed name (and title): Alex Ehrens, Program Manager

Business/Organization name: Deschutes River Conservancy

Mailing Address (with state and zip): 805 SW Industrial Way, Ste 5, Bend, OR 97702

Phone number (include area code): 541-382-4077

**E-mail address: alex@deschutesriver.org

**** BY PROVIDING AN E-MAIL ADDRESS, CONSENT IS GIVEN TO RECEIVE ALL CORRESPONDENCE FROM THE DEPARTMENT ELECTRONICALLY. COPIES OF THE FINAL ORDER DOCUMENTS WILL ALSO BE MAILED TO THE LESSOR**

Received by OWRD

FEB 24 2026

Salem, OR

Part 4 of 4 – Water Right and Instream Use Information

Use a separate Part 4 for each water right to be leased instream

Table 2

Use Table 2 to illustrate the totals for the water right proposed to be leased instream (based on Part 3 of 4) Water Right # 94956

Total rate and volume by priority date, POD, use and acreage as appropriate considering the right to be leased. If not enough room below, you may add rows (see instructions) or create a spreadsheet (matching Table 2 and clearly labeled) and attach.
(cfs = cubic feet per second and af = acre-feet)

Priority Date	POD #	Use	Acres	Other Information (such as conditions/limitations on the right)	Rate (cfs)	Volume (af)
10/31/1900	1	IR	101.51	Season 1 rate/Total Volume	1.256	995.62
10/31/1900	1	IR	101.51	Season 2 rate	1.675	
10/31/1900	1	IR	101.51	Season 3 rate	2.246	
12/02/1907	1	IR	101.51	Season 3 rate	0.856	
Total af from storage, if applicable: _____ AF or <input type="checkbox"/> N/A						
If the POD is not described on the certificate or, if there is more than one POD listed on the certificate, then the specific POD must be described:						

Table 3

Instream Use created by the lease	River Basin: <u>Deschutes</u>	River/Stream Name: <u>Deschutes River</u> , tributary to <u>Columbia River</u>				
Proposed Instream Reach: <input checked="" type="checkbox"/> A reach typically begins at the POD and ends at the mouth of the source stream: From the POD <u>1</u> to <u>the mouth</u>		Or Proposed Instream Point: <input type="checkbox"/> Instream use protected at the POD				
OR <input type="checkbox"/> Please check this box if you are not sure of the proposed reach and want water to be protected within a reach below the POD, if possible. If no reach is identified or the above box is not checked, and there is only one POD listed on the water right, the lease may be processed to be protected at the POD.)						
Instream Portion: May not exceed the maximum rate/volume for the right (identified in Table 2)						
Use the table 3 to illustrate the instream rate, volume and instream period by priority date, POD, Use and acreage, as appropriate. If not enough room below, you may add rows (see instructions) or create a spreadsheet (clearly labeled and matching the below portion of Table 3) and attach.						
Priority date	POD #	Use	Acres	Proposed Instream Period	Instream Rate (cfs)	Total instream volume (af)
10/31/1900	1	IR	101.51	Season 1 rate/Total Volume	0.698	553.28
10/31/1900	1	IR	101.51	Season 2 rate	0.931	
10/31/1900	1	IR	101.51	Season 3 rate	1.723	
Continued on next page						
OR <input type="checkbox"/> Please check this box if you are not sure of the proposed rate, volume and instream period. As part of its review process, the Department will identify the appropriate instream rate, volume and period considering the water right(s) being leased and instream benefits.						

Received by OWRD

Yes N/A **Conditions to avoid enlargement or injury to other water rights, if any, or other limitations:** list here: instream flow allocated on daily average basis up to the described rate from April 1 – October 26

Note: The Department may identify additional conditions to prevent injury and/or enlargement.

Any additional information about the proposed instream use:

Received by OWRD

FEB 24 2026

Salem, OR

**This table will calculate flow rate factors and duty for Central Oregon Irrigation District
Instream Leases with water instream under October 31, 1900 priority date only**

Enter Total Number of Acres to be Leased Instream Here from POD #1 (CO Canal)	101.510
---	----------------

POD #1 Starting Point - total acres	25,171.980		
Starting Point - rate	Full Right at POD #1	October 31, 1900	December 2, 1907
	Starting Point - Rate*	Starting Point - Rate	Starting Point - Rate
Season 1	311.542	311.542	
Season 2	415.386	415.386	
Season 3	769.241	549.238	220.003
Start Point - duty*	246,890.000		

*Estimated start point based on changes since issuance of Cert 94956 (issuance March 6, 2020)

Information highlighted with blue font is to be entered on to the Instream Lease Application Form

For Primary Water Right - Certificate 94956 at POD #1

Rate (CFS) associated with leased rights for Section 1.5 of the Lease Application Form				
Enter Rates by season and priority date on Instream Lease Form		Full Rate	October 31, 1900	December 2, 1907
Season 1		1.256	1.256	
Season 2		1.675	1.675	
Season 3		3.102	2.246	0.856
Duty (AF) associated with leased right for Section 1.5 of the Lease Application Form				
Duty (decree) AF/Acre =	9.81	This section shows the prorated amounts by which the water right will be reduced at POD		
	995.62			

Rate (CFS) leased instream for Section 2.2 of the Lease Application Form		Volume (AF) leased instream for Section 2.2 of the Lease Application Form	
Enter Rates by season on Instream Lease Application Form	Full Rate if under October 31, 1900 priority date only	Enter Duty on Instream Lease Application Form	
Season 1	0.698	Duty (decree) AF/Acre = 5.45	
Season 2	0.931	Max volume =	553.28
Season 3	1.723		

Additional Conditions to Prevent Injury for Section 2.2 of the Lease Application Form				
	# days	AF/Season	9.91 AF Duty - 45% =	5.45
Season 1*	56	77.53	Total =	553.28
Season 2	30	55.40		
Season 3	123	420.36		
	Season total =	553.29		
Water protected instream:	April 1 through October 26			

* Note - The number of days that water may be protected instream in Season 1 has been reduced to prevent enlargement of the right.

Received by OWRD

FEB 24 2026

Salem, OR

Patron ID	Name	Acres	Term	Exp	Canal	TRSQTL	Mailing Address	City	State	Zip	Agreement #	OWRD #	Zoning
901949	Baxter, Douglas/Marian	0.26	1-Year	10/31/2026	CO2	181201SWNW02000	61854 Dobbin Rd	Bend	OR	97702	2026-03		401-Tract
6397	Bochsler, Ross	0.04	1-Year	10/31/2026	CO2	171236SESE01200	21936 Bear Creek Rd	Bend	OR	97701	2026-03		451-Tract
70130	Briley, Loretta	0.25	1-Year	10/31/2026	CO2	171319NENE00119	63140 Don Junior Ln	Bend	OR	97701	2026-03		541-Farm
5671	Brown, Robert/Christina	0.43	1-Year	10/31/2026	CO1	171235SENE01301	62211 Hamby Rd	Bend	OR	97701	2026-03		451-Tract
5910	Caudle, Todd	1.25	1-Year	10/31/2026	CO4	151412NENW00201	5801 SW Homesteader Rd	Wilsonville	OR	97070	2026-03		559-Farm
1587	Ceniga, Travis/Ketty	2.61	1-Year	10/31/2026	CO2	171320NWSE00700	22645 Nelson Rd	Bend	OR	97701	2026-03		551-Farm
584000	Clyde Purcell Trust	0.03	1-Year	10/31/2026	CO2	171333SESE00600	465 NE Revere Ave	Bend	OR	97701	2026-03		471-Tract
584000	Clyde Purcell Trust	0.60	1-Year	10/31/2026	CO2	171333SESE00801	465 NE Revere Ave	Bend	OR	97701	2026-03		471-Tract
6079	Cornish, Charles	0.97	1-Year	10/31/2026	CO2	181305SESNW00600	61905 Gosney Rd	Bend	OR	97702	2026-03		551-Farm
6079	Cornish, Charles	4.05	1-Year	10/31/2026	CO2	181305NENW00600	61905 Gosney Rd	Bend	OR	97702	2026-03		551-Farm
5021	ENIC, LLC	0.06	1-Year	10/31/2026	CO2	171228NWSE00501	150 NW 150th Ave	Beaverton	OR	97006	2026-03		191-Residential
5021	ENIC, LLC	0.32	1-Year	10/31/2026	CO1	171228NWSE00500	150 NW 150th Ave	Beaverton	OR	97006	2026-03		191-Residential
246201	Gerhardt, Fe	7.70	1-Year	10/31/2026	CO3	181407NESW00300	24455 Dodds Rd	Bend	OR	97701	2026-03		471-tract
6163	Joan Nixon Trust	0.33	1-Year	10/31/2026	CO4	151428NESE00201	6723 SW Powell Butte Hwy	Powell Butte	OR	97753	2026-03		551-Farm
6163	Joan Nixon Trust	1.85	1-Year	10/31/2026	CO4	151428SESE00201	6723 SW Powell Butte Hwy	Powell Butte	OR	97753	2026-03		551-Farm
6320	Owens, Chad/Julie	0.27	1-Year	10/31/2026	CO3	181407SESE00900	24605 Dodds Rd	Bend	OR	97701	2026-03		551-Farm
6313	Pittman, Sarah	7.70	1-Year	10/31/2026	CO2	171318NESE00200	1025 Covert Dr	Venice	FL	34293	2026-03		550-Farm
143680	Powell Butte Charter School	0.38	1-Year	10/31/2026	CO4	151426NWNW00300	13650 SW Hwy 126	Powell Butte	OR	97753	2026-03		921-Exempt
3305	Rosemary Cooley Living Trust	22.20	1-Year	10/31/2026	CO3	171428SESE02900	25550 Walker Rd	Bend	OR	97701	2026-03		551-Farm
3305	Rosemary Cooley Living Trust	35.20	1-Year	10/31/2026	CO3	171428NESE02900	25550 Walker Rd	Bend	OR	97701	2026-03		551-Farm
2849	Sally Smith Trust	7.25	1-Year	10/31/2026	CO3	171428SESW02704	25271 Alfalfa Market Rd	Bend	OR	97701	2026-03		551-Farm
902429	Sather, Craig/Melinda	0.10	1-Year	10/31/2026	CO1	171224SESW02500	62841 Montara Dr	Bend	OR	97701	2026-03		401-Tract
4846	Solesbee, Hannah/Justin	0.59	1-Year	10/31/2026	CO4	161404SESW00603	PO Box 80	Powell Butte	OR	97753	2026-03		551-Farm
697975	Strobel, Ronald/Dorothy	0.26	1-Year	10/31/2026	CO2	171331NWNW00600	22290 Hwy 20	Bend	OR	97701	2026-03		409-Tract
2398	Tuma, Travis	0.12	1-Year	10/31/2026	CO2	171236SWSE00800	PO Box 8038	Bend	OR	97708	2026-03		479-Tract
2398	Tuma, Travis	0.33	1-Year	10/31/2026	CO2	171236SESE00800	PO Box 8038	Bend	OR	97708	2026-03		479-Tract
2398	Tuma, Travis	1.75	1-Year	10/31/2026	CO3	181306SENE01400	PO Box 8038	Bend	OR	97708	2026-03		451-Tract
731390	Umbarger, Michael	0.35	1-Year	10/31/2026	CO4	161404NESE00801	10881 SW Powell Butte Hwy	Powell Butte	OR	97753	2026-03		551-EFU
5402	Vevia, Jonathan/Kyla	0.40	1-Year	10/31/2026	CO1	171319SWNW00500	63080 Dickey Rd	Bend	OR	97701	2026-03		401-Tract
5476	Walters, Jason	0.32	1-Year	10/31/2026	CO2	181306NWNW00400	22235 Bear Creek Rd	Bend	OR	97701	2026-03		451-Tract
3676	Wray, Robert/Angelee	0.21	1-Year	10/31/2026	CO1	171213NWNW00500	PO Box 5413	Bend	OR	97708	2026-03		551-Farm
3676	Wray, Robert/Angelee	2.31	1-Year	10/31/2026	CO1	171213SWSE00800	21886 Butler Market Rd	Bend	OR	97701	2026-03		550-Farm
750	Zapata, Jesus/Janet	1.02	1-Year	10/31/2026	CO2	171330SWNW00504	62680 Erickson	Bend	OR	97701	2026-03		401-Tract
Lease Total		101.51											

Received by OWRD

FEB 24 2026

Salem, OR

Part 3 of 4 – Place of Use – Lessor Information and Signatures

Complete Table 1 Identify water right(s) proposed to be leased instream
Provide a separate Part 3 for each Lessor (water right interest holder/landowner)

Table 1

Irrigation District or other Water Purveyor Name: Central Oregon Irrigation District

Specify Water Right, Priority Date, point of diversion(s) (POD), place of use, tax lot, gov't lot/DLC, acres to be leased, original use type, certificate page number, and any previous lease.
If not enough room below, you may add rows (see instructions) or create a spreadsheet/table (matching Table 1) and attach.
Any attached table should include reference to the Lessor.

Water Right #	Priority Date	POD #	Twp	Rng	Sec	Q-Q	Tax Lot	Gov't Lot/DLC #	Acres	Use	Page #	Previous Lease #
94956	10/31/1900	1	18 S	12 E	01	SW NW	2000		0.26	IR	45	IL-1733

Any additional information about the right: _____

Farm Deferral Tax Status: Counties make the determination of whether a property qualifies for the farm use assessment without consideration of whether the lands have an associated water right which is leased instream. If you have questions regarding the farm use assessment you should contact your local county assessor. You should contact your County for any weed ordinance and management requirements.

The undersigned declare:

- I/We agree during the term of this lease to suspend use of water allowed under the water right(s) involved in the lease as well as and any other appurtenant primary or supplemental water right(s); and
- I/We certify are the lessor(s) (water right interest holder) of the water right(s) in Table 1. If not the deeded land owner, I/we have obtained consent from the deeded land owner and/or have provided documentation of authorization to pursue the instream lease; and
- I/We affirm that the information in this application is true and accurate.

Marian D. Baxter Date: 12 Dec 2025
Signature of Lessor

Printed name (and title) Marian Baxter Business name, if applicable: _____
Mailing Address (with state and zip): 61854 Dobbin Rd. Bend, OR 97702
Phone number (include area code): 703-398-3677 **E-mail address: marianbaxter@hotmail.com

Douglas Baxter Date: 12 Dec 2025
Signature of Lessor

Printed name (and title) Douglas Baxter Business name, if applicable: _____
Mailing Address (with state and zip): 61854 Dobbin Rd. Bend, OR 97702
Phone number (include area code): **E-mail address:

Received by OWRD

FEB 24 2026

Salem, OR

Part 3 of 4 – Place of Use – Lessor Information and Signatures

Complete Table 1 Identify water right(s) proposed to be leased instream
Provide a separate Part 3 for each Lessor (water right interest holder/landowner)

Table 1

Irrigation District or other Water Purveyor Name: Central Oregon Irrigation District												
Specify Water Right, Priority Date, point of diversion(s) (POD), place of use, tax lot, gov't lot/DLC, acres to be leased, original use type, certificate page number, and any previous lease. If not enough room below, you may add rows (see instructions) or create a spreadsheet/table (matching Table 1) and attach. Any attached table should include reference to the Lessor.												
Water Right #	Priority Date	POD #	Twp	Rng	Sec	Q-Q	Tax Lot	Gov't Lot/DLC #	Acres	Use	Page #	Previous Lease #
94956	10/31/1900	1	17 S	12 E	36	SE SE	1200		0.04	IR	39	None
Any additional information about the right: _____												
Farm Deferral Tax Status: Counties make the determination of whether a property qualifies for the farm use assessment without consideration of whether the lands have an associated water right which is leased instream. If you have questions regarding the farm use assessment you should contact your local county assessor. You should contact your County for any weed ordinance and management requirements.												

The undersigned declare:

1. I/We agree during the term of this lease to suspend use of water allowed under the water right(s) involved in the lease as well as and any other appurtenant primary or supplemental water right(s); and
2. I/We certify are the lessor(s) (water right interest holder) of the water right(s) in Table 1. If not the deeded land owner, I/we have obtained consent from the deeded land owner and/or have provided documentation of authorization to pursue the instream lease; and
3. I/We affirm that the information in this application is true and accurate.



Date: 1/13/2026

Signature of Lessor

Printed name (and title) Ross Bochslér Business name, if applicable: _____
Mailing Address (with state and zip): 21936 Bear Creek Rd Bend, OR 97701
Phone number (include area code): 503-871-5553 **E-mail address: RossBochsler@gmail.com

Received by OWRD

FEB 24 2026

Salem, OR

Part 3 of 4 – Place of Use – Lessor Information and Signatures


**Complete Table 1 Identify water right(s) proposed to be leased instream
Provide a separate Part 3 for each Lessor (water right interest holder/landowner)**

Table 1

Irrigation District or other Water Purveyor Name: Central Oregon Irrigation District													
Specify Water Right, Priority Date, point of diversion(s) (POD), place of use, tax lot, gov't lot/DLC, acres to be leased, original use type, certificate page number, and any previous lease. If not enough room below, you may add rows (see instructions) or create a spreadsheet/table (matching Table 1) and attach. Any attached table should include reference to the Lessor.													
Water Right #	Priority Date	POD #	Twp	Rng	Sec	Q-Q	Tax Lot	Gov't Lot/DLC #	Acres	Use	Page #	Previous Lease #	
94956	10/31/1900	1	17 S	13 E	19	NE NE	119		0.25	IR	39	IL-1801	
Any additional information about the right: _____													
Farm Deferral Tax Status: Counties make the determination of whether a property qualifies for the farm use assessment without consideration of whether the lands have an associated water right which is leased instream. If you have questions regarding the farm use assessment you should contact your local county assessor. You should contact your County for any weed ordinance and management requirements.													

The undersigned declare:

1. I/We agree during the term of this lease to suspend use of water allowed under the water right(s) involved in the lease as well as and any other appurtenant primary or supplemental water right(s); and
2. I/We certify are the lessor(s) (water right interest holder) of the water right(s) in Table 1. If not the deeded land owner, I/we have obtained consent from the deeded land owner and/or have provided documentation of authorization to pursue the instream lease; and
3. I/We affirm that the information in this application is true and accurate.


 Signature of Lessor Date: 12/16/2025
 Printed name (and title) Loretta Briley Business name, if applicable: _____
 Mailing Address (with state and zip): 63140 Don Jr. Ln. Bend, OR 97701
 Phone number (include area code): 541-312-8367 **E-mail address:

____ Deceased _____ Date: _____
 Signature of Lessor

Printed name (and title) Robert Briley Business name, if applicable: _____
 Mailing Address (with state and zip):
 Phone number (include area code): **E-mail address:

Received by OWRD
 FEB 24 2026
 Salem, OR

Part 3 of 4 – Place of Use – Lessor Information and Signatures

**Complete Table 1 Identify water right(s) proposed to be leased instream
Provide a separate Part 3 for each Lessor (water right interest holder/landowner)**

Table 1

Irrigation District or other Water Purveyor Name: Central Oregon Irrigation District													
Specify Water Right, Priority Date, point of diversion(s) (POD), place of use, tax lot, gov't lot/DLC, acres to be leased, original use type, certificate page number, and any previous lease.													
If not enough room below, you may add rows (see instructions) or create a spreadsheet/table (matching Table 1) and attach.													
Any attached table should include reference to the Lessor.													
Water Right #	Priority Date	POD #	Twp	Rng	Sec	Q-Q		Tax Lot	Gov't Lot/DLC #	Acres	Use	Page #	Previous Lease #
94956	10/31/1900	1	17 S	12 E	35	SE	NE	1301		0.43	IR	38	None
Any additional information about the right: _____													
Farm Deferral Tax Status: Counties make the determination of whether a property qualifies for the farm use assessment without consideration of whether the lands have an associated water right which is leased instream. If you have questions regarding the farm use assessment you should contact your local county assessor. You should contact your County for any weed ordinance and management requirements.													

The undersigned declare:

1. I/We agree during the term of this lease to suspend use of water allowed under the water right(s) involved in the lease as well as and any other appurtenant primary or supplemental water right(s); and
2. I/We certify are the lessor(s) (water right interest holder) of the water right(s) in Table 1. If not the deeded land owner, I/we have obtained consent from the deeded land owner and/or have provided documentation of authorization to pursue the instream lease; and
3. I/We affirm that the information in this application is true and accurate.

Robert W Brown Date: 2/9/26
Signature of Lessor

Printed name (and title) Robert Brown Business name, if applicable: _____
Mailing Address (with state and zip): 62211 Hamby Rd. Bend, OR 97701
Phone number (include area code): (541) 406-0264 **E-mail address: rob@savyagency.com

Christina Brown Date: 2/9/26
Signature of Lessor

Printed name (and title) Christina Brown Business name, if applicable: _____
Mailing Address (with state and zip): 62211 Hamby Rd. Bend, OR 97701
Phone number (include area code): **E-mail address:

Received by OWRD

FEB 24 2026

Salem, OR

Part 3 of 4 – Place of Use – Lessor Information and Signatures


**Complete Table 1 Identify water right(s) proposed to be leased instream
Provide a separate Part 3 for each Lessor (water right interest holder/landowner)**

Table 1


Irrigation District or other Water Purveyor Name: Central Oregon Irrigation District															
Specify Water Right, Priority Date, point of diversion(s) (POD), place of use, tax lot, gov't lot/DLC, acres to be leased, original use type, certificate page number, and any previous lease. If not enough room below, you may add rows (see instructions) or create a spreadsheet/table (matching Table 1) and attach. Any attached table should include reference to the Lessor.															
Water Right #	Priority Date	POD #	Twp		Rng		Sec	Q-Q		Tax Lot	Gov't Lot/DLC #	Acres	Use	Page #	Previous Lease #
94956	10/31/1900	1	17	S	13	E	20	NW	SE	700		2.61	IR	39	None
Any additional information about the right: _____															
Farm Deferral Tax Status: Counties make the determination of whether a property qualifies for the farm use assessment without consideration of whether the lands have an associated water right which is leased instream. If you have questions regarding the farm use assessment you should contact your local county assessor. You should contact your County for any weed ordinance and management requirements.															

The undersigned declare:

1. I/We agree during the term of this lease to suspend use of water allowed under the water right(s) involved in the lease as well as and any other appurtenant primary or supplemental water right(s); and
2. I/We certify are the lessor(s) (water right interest holder) of the water right(s) in Table 1. If not the deeded land owner, I/we have obtained consent from the deeded land owner and/or have provided documentation of authorization to pursue the instream lease; and
3. I/We affirm that the information in this application is true and accurate.

 Date: 11-19-25
Signature of Lessor

Printed name (and title) Travis Ceniga Business name, if applicable: _____
Mailing Address (with state and zip): 22645 Nelson Rd Bend, OR 97701
Phone number (include area code): 541-480-5801 **E-mail address: kceniga@msn.com

 Date: 11/25/20
Signature of Lessor

Printed name (and title) Ketty Ceniga Business name, if applicable: _____
Mailing Address (with state and zip): 22645 Nelson Rd Bend, OR 97701
Phone number (include area code): **E-mail address:

Received by OWRD

FEB 24 2026

Salem, OR

Part 3 of 4 – Place of Use – Lessor Information and Signatures


Complete Table 1 Identify water right(s) proposed to be leased instream
Provide a separate Part 3 for each Lessor (water right interest holder/landowner)

Table 1

Irrigation District or other Water Purveyor Name: Central Oregon Irrigation District													
Specify Water Right, Priority Date, point of diversion(s) (POD), place of use, tax lot, gov't lot/DLC, acres to be leased, original use type, certificate page number, and any previous lease.													
If not enough room below, you may add rows (see instructions) or create a spreadsheet/table (matching Table 1) and attach.													
Any attached table should include reference to the Lessor.													
Water Right #	Priority Date	POD #	Twp	Rng	Sec	Q-Q		Tax Lot	Gov't Lot/DLC #	Acres	Use	Page #	Previous Lease #
94956	10/31/1900	1	17 S	13 E	33	SE	SE	801		0.60	IR	41	None
94956	10/31/1900	1	17 S	13 E	33	SE	SE	600		0.03	IR	41	None
Any additional information about the right: _____													
Farm Deferral Tax Status: Counties make the determination of whether a property qualifies for the farm use assessment without consideration of whether the lands have an associated water right which is leased instream. If you have questions regarding the farm use assessment you should contact your local county assessor. You should contact your County for any weed ordinance and management requirements.													

The undersigned declare:

1. I/We agree during the term of this lease to suspend use of water allowed under the water right(s) involved in the lease as well as and any other appurtenant primary or supplemental water right(s); and
2. I/We certify are the lessor(s) (water right interest holder) of the water right(s) in Table 1. If not the deeded land owner, I/we have obtained consent from the deeded land owner and/or have provided documentation of authorization to pursue the instream lease; and
3. I/We affirm that the information in this application is true and accurate.


Signature of Lessor

Date: 12/23/2025

Printed name (and title) Clyde Purcell – Trustee Business name, if applicable: Clyde Purcell Trust
Mailing Address (with state and zip): 465 NE Revere Ave. Bend, OR 97701
Phone number (include area code): 541-382-2033 **E-mail address:

Received by OWRD

FEB 24 2026

Salem, OR

**DESCHUTES COUNTY ASSESSOR
REAL PROPERTY ACCOUNT NAMES**

Account # 187062
Map 171333D0 00600
Owner CLYDE W PURCELL TRUST
PURCELL, CLYDE W TTEE
465 NE REVERE AVE
BEND OR 97701

Name Type	Name	Ownership Type	Own Pct
OWNER	CLYDE W PURCELL TRUST	OWNER	100.00
REPRESENTATIVE	PURCELL, CLYDE W	OWNER AS TRUSTEE	

Received by OWRD
FEB 24 2026
Salem, OR

Part 3 of 4 – Place of Use – Lessor Information and Signatures


**Complete Table 1 Identify water right(s) proposed to be leased instream
Provide a separate Part 3 for each Lessor (water right interest holder/landowner)**

Table 1

Irrigation District or other Water Purveyor Name: Central Oregon Irrigation District													
Specify Water Right, Priority Date, point of diversion(s) (POD), place of use, tax lot, gov't lot/DLC, acres to be leased, original use type, certificate page number, and any previous lease. If not enough room below, you may add rows (see instructions) or create a spreadsheet/table (matching Table 1) and attach. Any attached table should include reference to the Lessor.													
Water Right #	Priority Date	POD #	Twp	Rng	Sec	Q-Q	Tax Lot	Gov't Lot/DLC #	Acres	Use	Page #	Previous Lease #	
94956	10/31/1900	1	18 S	13 E	05	NE NW	600		4.05	IR	47	IL-1909, 1844, 1658	
94956	10/31/1900	1	18 S	13 E	05	SE NW	600		0.97	IR	47	IL-1909, 1844, 1658	
Any additional information about the right: _____													
Farm Deferral Tax Status: Counties make the determination of whether a property qualifies for the farm use assessment without consideration of whether the lands have an associated water right which is leased instream. If you have questions regarding the farm use assessment you should contact your local county assessor. You should contact your County for any weed ordinance and management requirements.													

The undersigned declare:

1. I/We agree during the term of this lease to suspend use of water allowed under the water right(s) involved in the lease as well as and any other appurtenant primary or supplemental water right(s); and
2. I/We certify are the lessor(s) (water right interest holder) of the water right(s) in Table 1. If not the deeded land owner, I/we have obtained consent from the deeded land owner and/or have provided documentation of authorization to pursue the instream lease; and
3. I/We affirm that the information in this application is true and accurate.


 _____ Date: 14 Nov 2025
 Signature of Lessor

Printed name (and title) Charles Cornish Business name, if applicable: _____
 Mailing Address (with state and zip): 61905 Gosney Rd Bend, OR 97702
 Phone number (include area code): 206-391-4352 **E-mail address: charliec@ccornish.com

Received by OWRD

FEB 24 2026

Salem, OR

Part 3 of 4 – Place of Use – Lessor Information and Signatures


Complete Table 1 Identify water right(s) proposed to be leased instream
Provide a separate Part 3 for each Lessor (water right interest holder/landowner)

Table 1

Irrigation District or other Water Purveyor Name: Central Oregon Irrigation District															
Specify Water Right, Priority Date, point of diversion(s) (POD), place of use, tax lot, gov't lot/DLC, acres to be leased, original use type, certificate page number, and any previous lease. If not enough room below, you may add rows (see instructions) or create a spreadsheet/table (matching Table 1) and attach. Any attached table should include reference to the Lessor.															
Water Right #	Priority Date	POD #	Twp		Rng		Sec	Q-Q		Tax Lot	Gov't Lot/DLC #	Acres	Use	Page #	Previous Lease #
94956	10/31/1900	1	17	S	12	E	28	NW	SE	500		0.32	IR	38	IL-1956, 1658
94956	10/31/1900	1	17	S	12	E	28	NW	SE	501		0.06	IR	38	IL-1658
Any additional information about the right: _____															
Farm Deferral Tax Status: Counties make the determination of whether a property qualifies for the farm use assessment without consideration of whether the lands have an associated water right which is leased instream. If you have questions regarding the farm use assessment you should contact your local county assessor. You should contact your County for any weed ordinance and management requirements.															

The undersigned declare:

1. I/We agree during the term of this lease to suspend use of water allowed under the water right(s) involved in the lease as well as and any other appurtenant primary or supplemental water right(s); and
2. I/We certify are the lessor(s) (water right interest holder) of the water right(s) in Table 1. If not the deeded land owner, I/we have obtained consent from the deeded land owner and/or have provided documentation of authorization to pursue the instream lease; and
3. I/We affirm that the information in this application is true and accurate.


Signature of Lessor Date: 11/17/25
Printed name (and title) Eniwas Kobbe Business name, if applicable: Emc LLC

Mailing Address (with state and zip): 150 NW 150th Avenue Beaverton, OR 97006
Phone number (include area code): **E-mail address:


Signature of Lessor Date: 11/17/25
Printed name (and title) Eric Kobbe Business name, if applicable: Emc LLC

Mailing Address (with state and zip): 150 NW 150th Avenue Beaverton, OR 97006
Phone number (include area code): 503-641-4410 **E-mail address: thekobbefamily@frontier.com

Received by OWRD
FEB 24 2026
Salem, OR

Business Name Search

[New Search](#) [Printer Friendly](#)

Business Entity Data

11-17-2025
08:12

Registry Nbr	Entity Type	Entity Status	Jurisdiction	Registry Date	Next Renewal Date	Renewal Due?
1349246-95	DLLC	ACT	OREGON	08-07-2017	08-07-2026	
Entity Name	ENIC LLC					
Foreign Name						

Received by OWRD

FEB 24 2026

[New Search](#) [Printer Friendly](#)

Associated Names

Type	PPB	PRINCIPAL PLACE OF BUSINESS			Salem, OR	
Addr 1	2130 NE 8TH ST					
Addr 2						
CSZ	BEND	OR	97701	Country	UNITED STATES OF AMERICA	

Please click [here](#) for general information about registered agents and service of process.

Type	AGT	REGISTERED AGENT	Start Date	08-07-2017	Resign Date	
Name	ENIWAS	KOBBE				
Addr 1	150 NW 150TH AVE					
Addr 2						
CSZ	BEAVERTON	OR	97006	Country	UNITED STATES OF AMERICA	

Type	MAL	MAILING ADDRESS				
Addr 1	150 NW 150TH AVE					
Addr 2						
CSZ	BEAVERTON	OR	97006	Country	UNITED STATES OF AMERICA	

Type	MEM	MEMBER	Resign Date		
Name	ENIWAS	KOBBE			
Addr 1	150 NW 150TH AVE				
Addr 2					
CSZ	BEAVERTON	OR	97006	Country	UNITED STATES OF AMERICA

Type	MEM	MEMBER	Resign Date	
Name	ERIC	KOBBE		
Addr 1	150 NW 150TH AVE			
Addr 2				










CSZ	BEAVERTON	OR	97006		Country	UNITED STATES OF AMERICA
-----	-----------	----	-------	--	---------	--------------------------

[New Search](#) [Printer Friendly](#) **Name History**

Business Entity Name	Name Type	Name Status	Start Date	End Date
ENIC LLC	EN	CUR	08-07-2017	

Please [read](#) before ordering [Copies](#).

[New Search](#) [Printer Friendly](#) **Summary History**

Image Available	Action	Transaction Date	Effective Date	Status	Name/Agent Change	Dissolved By
	AMENDED ANNUAL REPORT	06-29-2025		FI		
	AMENDED ANNUAL REPORT	06-27-2024		FI		
	AMENDED ANNUAL REPORT	06-29-2023		FI		
	AMENDED ANNUAL REPORT	06-29-2022		FI		
	AMENDED ANNUAL REPORT	06-25-2021		FI		
	AMENDED ANNUAL REPORT	06-25-2020		FI		
	AMENDED ANNUAL REPORT	06-30-2019		FI		
	AMENDED ANNUAL REPORT	06-30-2018		FI		
	ARTICLES OF ORGANIZATION	08-07-2017		FI	Agent	

[About Us](#) | [Announcements](#) | [Laws & Rules](#) | [Feedback Policy](#) | [SOS Home](#) | [Oregon Blue Book](#) | [Oregon.gov](#)

For comments or suggestions regarding the operation of this site, please contact : corporation.division@sos.oregon.gov

Received by OWRD

FEB 24 2026

Salem, OR

Part 3 of 4 – Place of Use – Lessor Information and Signatures

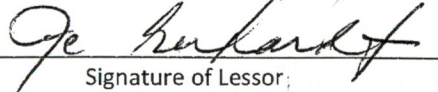
**Complete Table 1 Identify water right(s) proposed to be leased instream
Provide a separate Part 3 for each Lessor (water right interest holder/landowner)**

Table 1

Irrigation District or other Water Purveyor Name: Central Oregon Irrigation District															
Specify Water Right, Priority Date, point of diversion(s) (POD), place of use, tax lot, gov't lot/DLC, acres to be leased, original use type, certificate page number, and any previous lease. If not enough room below, you may add rows (see instructions) or create a spreadsheet/table (matching Table 1) and attach. Any attached table should include reference to the Lessor.															
Water Right #	Priority Date	POD #	Twp		Rng		Sec	Q-Q		Tax Lot	Gov't Lot/DLC #	Acres	Use	Page #	Previous Lease #
94956	10/31/1900	1	18	S	14	E	07	NE	SW	300		7.70	IR	48	IL-1841, 1722, 1649
Any additional information about the right: _____															
Farm Deferral Tax Status: Counties make the determination of whether a property qualifies for the farm use assessment without consideration of whether the lands have an associated water right which is leased instream. If you have questions regarding the farm use assessment you should contact your local county assessor. You should contact your County for any weed ordinance and management requirements.															

The undersigned declare:

1. I/We agree during the term of this lease to suspend use of water allowed under the water right(s) involved in the lease as well as and any other appurtenant primary or supplemental water right(s); and
2. I/We certify are the lessor(s) (water right interest holder) of the water right(s) in Table 1. If not the deeded land owner, I/we have obtained consent from the deeded land owner and/or have provided documentation of authorization to pursue the instream lease; and
3. I/We affirm that the information in this application is true and accurate.

 Date: 1/16/26
Signature of Lessor

Printed name (and title) Fe Gerhardt Business name, if applicable: _____
Mailing Address (with state and zip): 24455 Dodds Rd. Bend, OR 97701
Phone number (include area code): 541-389-7276 **E-mail address:

Received by OWRD
FEB 24 2026
Salem, OR

Part 3 of 4 – Place of Use – Lessor Information and Signatures

**Complete Table 1 Identify water right(s) proposed to be leased instream
Provide a separate Part 3 for each Lessor (water right interest holder/landowner)**

Table 1

Irrigation District or other Water Purveyor Name: Central Oregon Irrigation District															
Specify Water Right, Priority Date, point of diversion(s) (POD), place of use, tax lot, gov't lot/DLC, acres to be leased, original use type, certificate page number, and any previous lease. If not enough room below, you may add rows (see instructions) or create a spreadsheet/table (matching Table 1) and attach. Any attached table should include reference to the Lessor.															
Water Right #	Priority Date	POD #	Twp		Rng		Sec	Q-Q		Tax Lot	Gov't Lot/DLC #	Acres	Use	Page #	Previous Lease #
94956	10/31/1900	1	15	S	14	E	28	NE	SE	201		0.33	IR	27	None
94956	10/31/1900	1	15	S	14	E	28	SE	SE	201		1.85	IR	27	None
Any additional information about the right: _____															
Farm Deferral Tax Status: Counties make the determination of whether a property qualifies for the farm use assessment without consideration of whether the lands have an associated water right which is leased instream. If you have questions regarding the farm use assessment you should contact your local county assessor. You should contact your County for any weed ordinance and management requirements.															

The undersigned declare:

1. I/We agree during the term of this lease to suspend use of water allowed under the water right(s) involved in the lease as well as and any other appurtenant primary or supplemental water right(s); and
2. I/We certify are the lessor(s) (water right interest holder) of the water right(s) in Table 1. If not the deeded land owner, I/we have obtained consent from the deeded land owner and/or have provided documentation of authorization to pursue the instream lease; and
3. I/We affirm that the information in this application is true and accurate.

Joan Mae Nixon
Signature of Lessor

Date: 12-19-25

Printed name (and title) Joan Nixon – Nixon Trust Business name, if applicable: _____
Mailing Address (with state and zip): 6723 S Powell Butte Hwy Powell Butte, OR 97753
Phone number (include area code): 541-548-7123 **E-mail address:

Received by OWRD

FEB 24 2026

Salem, OR

Part 3 of 4 – Place of Use – Lessor Information and Signatures

Complete Table 1 Identify water right(s) proposed to be leased instream
Provide a separate Part 3 for each Lessor (water right interest holder/landowner)

Table 1

Irrigation District or other Water Purveyor Name: Central Oregon Irrigation District

Specify Water Right, Priority Date, point of diversion(s) (POD), place of use, tax lot, gov't lot/DLC, acres to be leased, original use type, certificate page number, and any previous lease.

If not enough room below, you may add rows (see instructions) or create a spreadsheet/table (matching Table 1) and attach.
Any attached table should include reference to the Lessor.


Water Right #	Priority Date	POD #	Twp	Rng	Sec	Q-Q	Tax Lot	Gov't Lot/DLC #	Acres	Use	Page #	Previous Lease #
94956	10/31/1900	1	18 S	14 E	07	SE SE	900		0.27	IR	49	None

Any additional information about the right: _____

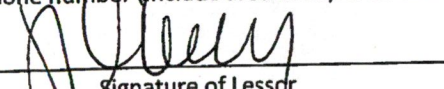
Farm Deferral Tax Status: Counties make the determination of whether a property qualifies for the farm use assessment without consideration of whether the lands have an associated water right which is leased instream. If you have questions regarding the farm use assessment you should contact your local county assessor. You should contact your County for any weed ordinance and management requirements.

The undersigned declare:

1. I/We agree during the term of this lease to suspend use of water allowed under the water right(s) involved in the lease as well as and any other appurtenant primary or supplemental water right(s); and
2. I/We certify are the lessor(s) (water right interest holder) of the water right(s) in Table 1. If not the deeded land owner, I/we have obtained consent from the deeded land owner and/or have provided documentation of authorization to pursue the instream lease; and
3. I/We affirm that the information in this application is true and accurate.


Signature of Lessor Date: 11-15-2025

Printed name (and title) Chad Owens Business name, if applicable: _____
Mailing Address (with state and zip): 24605 Dodds Rd Bend, OR 97701
Phone number (include area code): 541-981-0663 **E-mail address: sneow10221968@gmail.com


Signature of Lessor Date: 1-28-2026

Printed name (and title) Julie Owens Business name, if applicable: _____
Mailing Address (with state and zip): 24605 Dodds Rd Bend, OR 97701
Phone number (include area code): **E-mail address:

Received by OWRD
FEB 24 2026
Salem, OR

Part 3 of 4 – Place of Use – Lessor Information and Signatures

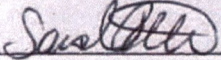
**Complete Table 1 Identify water right(s) proposed to be leased instream
Provide a separate Part 3 for each Lessor (water right interest holder/landowner)**

Table 1

Irrigation District or other Water Purveyor Name: Central Oregon Irrigation District															
Specify Water Right, Priority Date, point of diversion(s) (POD), place of use, tax lot, gov't lot/DLC, acres to be leased, original use type, certificate page number, and any previous lease. If not enough room below, you may add rows (see instructions) or create a spreadsheet/table (matching Table 1) and attach. Any attached table should include reference to the Lessor.															
Water Right #	Priority Date	POD #	Twp		Rng		Sec	Q-Q		Tax Lot	Gov't Lot/DLC #	Acres	Use	Page #	Previous Lease #
94956	10/31/1900	1	17	S	13	E	18	NE	SE	200		7.7	IR	39	IL-1844, 1663, 1540
Any additional information about the right: _____															
Farm Deferral Tax Status: Counties make the determination of whether a property qualifies for the farm use assessment without consideration of whether the lands have an associated water right which is leased instream. If you have questions regarding the farm use assessment you should contact your local county assessor. You should contact your County for any weed ordinance and management requirements.															

The undersigned declare:

1. I/We agree during the term of this lease to suspend use of water allowed under the water right(s) involved in the lease as well as and any other appurtenant primary or supplemental water right(s); and
2. I/We certify are the lessor(s) (water right interest holder) of the water right(s) in Table 1. If not the deeded land owner, I/we have obtained consent from the deeded land owner and/or have provided documentation of authorization to pursue the instream lease; and
3. I/We affirm that the information in this application is true and accurate.

 Date: 1-20-26
Signature of Lessor

Printed name (and title) Sarah Pittman Business name, if applicable: _____
Mailing Address (with state and zip): 1025 Covert Rd. Venice, FL 34293
Phone number (include area code): (541) 419-7169 **E-mail address: pittmanfamily713@gmail.com

Received by OWRD
FEB 24 2026
Salem, OR

Part 3 of 4 – Place of Use – Lessor Information and Signatures

Complete Table 1 Identify water right(s) proposed to be leased instream
Provide a separate Part 3 for each Lessor (water right interest holder/landowner)

Table 1

Irrigation District or other Water Purveyor Name: Central Oregon Irrigation District

Specify Water Right, Priority Date, point of diversion(s) (POD), place of use, tax lot, gov't lot/DLC, acres to be leased, original use type, certificate page number, and any previous lease.

If not enough room below, you may add rows (see instructions) or create a spreadsheet/table (matching Table 1) and attach.
Any attached table should include reference to the Lessor.

Water Right #	Priority Date	POD #	Twp	Rng	Sec	Q-Q	Tax Lot	Gov't Lot/DLC #	Acres	Use	Page #	Previous Lease #
94956	10/31/1900	1	15 S	14 E	26	NW NE	300		0.38	IR	26	IL-824, 525

Any additional information about the right: _____

Farm Deferral Tax Status: Counties make the determination of whether a property qualifies for the farm use assessment without consideration of whether the lands have an associated water right which is leased instream. If you have questions regarding the farm use assessment you should contact your local county assessor. You should contact your County for any weed ordinance and management requirements.

The undersigned declare:

- I/We agree during the term of this lease to suspend use of water allowed under the water right(s) involved in the lease as well as and any other appurtenant primary or supplemental water right(s); and
- I/We certify are the lessor(s) (water right interest holder) of the water right(s) in Table 1. If not the deeded land owner, I/we have obtained consent from the deeded land owner and/or have provided documentation of authorization to pursue the instream lease; and
- I/We affirm that the information in this application is true and accurate.

Meredith Foley Date: 1/9/20
Signature of Lessor

Printed name (and title) Meredith Foley Business name, if applicable: Powell Butte Charter School
Mailing Address (with state and zip): 13650 SW Hwy 126 Powell Butte, OR 97753
Phone number (include area code): 541-548-1166 **E-mail address: mfoley@powellbuttecharterschool.org

Received by OWRD

FEB 24 2026

Salem, OR

Part 3 of 4 – Place of Use – Lessor Information and Signatures

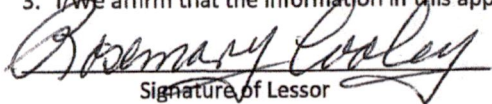
**Complete Table 1 Identify water right(s) proposed to be leased instream
Provide a separate Part 3 for each Lessor (water right interest holder/landowner)**

Table 1

Irrigation District or other Water Purveyor Name: Central Oregon Irrigation District													
Specify Water Right, Priority Date, point of diversion(s) (POD), place of use, tax lot, gov't lot/DLC, acres to be leased, original use type, certificate page number, and any previous lease. If not enough room below, you may add rows (see instructions) or create a spreadsheet/table (matching Table 1) and attach. Any attached table should include reference to the Lessor.													
Water Right #	Priority Date	POD #	Twp	Rng	Sec	Q-Q		Tax Lot	Gov't Lot/DLC #	Acres	Use	Page #	Previous Lease #
94956	10/31/1900	1	17 S	14 E	28	NE	SE	2900		35.20	IR	44	IL-2014, 1528, 1131,971,384
94956	10/31/1900	1	17 S	14 E	28	SE	SE	2900		22.20	IR	44	IL-2014, 1914, 1844, 1528, 1131, 971
Any additional information about the right: _____													
Farm Deferral Tax Status: Counties make the determination of whether a property qualifies for the farm use assessment without consideration of whether the lands have an associated water right which is leased instream. If you have questions regarding the farm use assessment you should contact your local county assessor. You should contact your County for any weed ordinance and management requirements.													

The undersigned declare:

1. I/We agree during the term of this lease to suspend use of water allowed under the water right(s) involved in the lease as well as and any other appurtenant primary or supplemental water right(s); and
2. I/We certify are the lessor(s) (water right interest holder) of the water right(s) in Table 1. If not the deeded land owner, I/we have obtained consent from the deeded land owner and/or have provided documentation of authorization to pursue the instream lease; and
3. I/We affirm that the information in this application is true and accurate.


Signature of Lessor

Date: 12/11/26

Printed name (and title): Rosemary Cooley Business name, if applicable: _____

Mailing Address (with state and zip): 25550 Walker Rd Bend, OR 97701

Phone number (include area code): 760-780-9661 **E-mail address: whitegables1993@yahoo.com

Received by OWRD

FEB 24 2026

Salem, OR

**DESCHUTES COUNTY ASSESSOR
REAL PROPERTY ACCOUNT NAMES**

Account # 131888
Map 17142800 02900
Owner ROSEMARY COOLEY LIVING TRUST
COOLEY, ROSEMARY TTEE
25550 WALKER RD
BEND OR 97701

Name Type	Name	Ownership Type	Own Pct
OWNER	ROSEMARY COOLEY LIVING TRUST	OWNER	100.00
REPRESENTATIVE	COOLEY, ROSEMARY	OWNER AS TRUSTEE	

Received by OWRD

FEB 24 2026

Salem, OR

Part 3 of 4 – Place of Use – Lessor Information and Signatures


**Complete Table 1 Identify water right(s) proposed to be leased instream
Provide a separate Part 3 for each Lessor (water right interest holder/landowner)**

Table 1


Irrigation District or other Water Purveyor Name: Central Oregon Irrigation District Specify Water Right, Priority Date, point of diversion(s) (POD), place of use, tax lot, gov't lot/DLC, acres to be leased, original use type, certificate page number, and any previous lease. If not enough room below, you may add rows (see instructions) or create a spreadsheet/table (matching Table 1) and attach. Any attached table should include reference to the Lessor.													
Water Right #	Priority Date	POD #	Twp	Rng	Sec	Q-Q	Tax Lot	Gov't Lot/DLC #	Acres	Use	Page #	Previous Lease #	
94956	10/31/1900	1	17 S	14 E	28	SE SW	2704		7.25	IR	44	None	
Any additional information about the right: _____													
Farm Deferral Tax Status: Counties make the determination of whether a property qualifies for the farm use assessment without consideration of whether the lands have an associated water right which is leased instream. If you have questions regarding the farm use assessment you should contact your local county assessor. You should contact your County for any weed ordinance and management requirements.													

The undersigned declare:

1. I/We agree during the term of this lease to suspend use of water allowed under the water right(s) involved in the lease as well as and any other appurtenant primary or supplemental water right(s); and
2. I/We certify are the lessor(s) (water right interest holder) of the water right(s) in Table 1. If not the deeded land owner, I/we have obtained consent from the deeded land owner and/or have provided documentation of authorization to pursue the instream lease; and
3. I/We affirm that the information in this application is true and accurate.



 _____ Date: 1/24/26
 Signature of Lessor

Printed name (and title) Sally Smith Business name, if applicable: _____
 Mailing Address (with state and zip): 25271 Alfalfa Mkt Rd Bend, OR 97701
 Phone number (include area code): **E-mail address: CLARESMITH324@GMAIL.COM


 _____ Date: 1/24/26
 Signature of Lessor

Printed name (and title) Brandon Burgess Business name, if applicable: _____
 Mailing Address (with state and zip): 25271 Alfalfa Mkt Rd Bend, OR 97701
 Phone number (include area code): **E-mail address: CASCADEROOL@HOTMAIL.COM

Received by OWRD
 FEB 24 2026
 Salem, OR



Signature of Lessor

Date: 1/24/26

Printed name (and title) Clara Smith Business name, if applicable: _____
Mailing Address (with state and zip): 25271 Alfalfa Mkt Rd Bend, OR 97701
Phone number (include area code): 1-971-506-6400 **E-mail address: clarasmith824@gmail.com

Received by OWRD

FEB 24 2026

Salem, OR

**DESCHUTES COUNTY ASSESSOR
REAL PROPERTY ACCOUNT NAMES**

Account # 163998
Map 17142800 02704
Owner SMITH,SALLY A & BURGESS,BRANDON N ET AL
25271 ALFALFA MARKET RD
BEND OR 97701

Name Type	Name	Ownership Type	Own Pct
OWNER	SMITH, SALLY A	OWNER	
OWNER	BURGESS, BRANDON N	OWNER	
OWNER	SMITH, CLARA	OWNER	

Received by OWRD

FEB 24 2026

Salem, OR

Part 3 of 4 – Place of Use – Lessor Information and Signatures

**Complete Table 1 Identify water right(s) proposed to be leased instream
Provide a separate Part 3 for each Lessor (water right interest holder/landowner)**

Table 1

Irrigation District or other Water Purveyor Name: Central Oregon Irrigation District

Specify Water Right, Priority Date, point of diversion(s) (POD), place of use, tax lot, gov't lot/DLC, acres to be leased, original use type, certificate page number, and any previous lease.

If not enough room below, you may add rows (see instructions) or create a spreadsheet/table (matching Table 1) and attach.
Any attached table should include reference to the Lessor.


Water Right #	Priority Date	POD #	Twp	Rng	Sec	Q-Q	Tax Lot	Gov't Lot/DLC #	Acres	Use	Page #	Previous Lease #
94956	10/31/1900	1	17 S	12 E	24	SE SW	2500		0.10	IR	37	None

Any additional information about the right: _____


Farm Deferral Tax Status: Counties make the determination of whether a property qualifies for the farm use assessment without consideration of whether the lands have an associated water right which is leased instream. If you have questions regarding the farm use assessment you should contact your local county assessor. You should contact your County for any weed ordinance and management requirements.

The undersigned declare:

1. I/We agree during the term of this lease to suspend use of water allowed under the water right(s) involved in the lease as well as and any other appurtenant primary or supplemental water right(s); and
2. I/We certify are the lessor(s) (water right interest holder) of the water right(s) in Table 1. If not the deeded land owner, I/we have obtained consent from the deeded land owner and/or have provided documentation of authorization to pursue the instream lease; and
3. I/We affirm that the information in this application is true and accurate.

 Date: 17 Jan 2026
Signature of Lessor

Printed name (and title) Craig Sather Business name, if applicable: NA
Mailing Address (with state and zip): 62841 Montara Drive Bend, OR 97701
Phone number (include area code): 541-556-6293 **E-mail address: craig.sather@gmail.com

 Date: 1/17/2026
Signature of Lessor

Printed name (and title) Melinda Sather Business name, if applicable: NA
Mailing Address (with state and zip): 62841 Montara Drive Bend, OR 97701
Phone number (include area code): **E-mail address:

Received by OWRD
FEB 24 2026
Salem, OR

Part 3 of 4 – Place of Use – Lessor Information and Signatures

Complete Table 1 Identify water right(s) proposed to be leased instream
Provide a separate Part 3 for each Lessor (water right interest holder/landowner)

Table 1

Irrigation District or other Water Purveyor Name: Central Oregon Irrigation District

Specify Water Right, Priority Date, point of diversion(s) (POD), place of use, tax lot, gov't lot/DLC, acres to be leased, original use type, certificate page number, and any previous lease.

If not enough room below, you may add rows (see instructions) or create a spreadsheet/table (matching Table 1) and attach.
Any attached table should include reference to the Lessor.


Water Right #	Priority Date	POD #	Twp	Rng	Sec	Q-Q	Tax Lot	Gov't Lot/DLC #	Acres	Use	Page #	Previous Lease #
94956	10/31/1900	1	16 S	14 E	04	SE SW	603		0.59	IR	32	IKL-1817

Any additional information about the right: _____

Farm Deferral Tax Status: Counties make the determination of whether a property qualifies for the farm use assessment without consideration of whether the lands have an associated water right which is leased instream. If you have questions regarding the farm use assessment you should contact your local county assessor. You should contact your County for any weed ordinance and management requirements.


The undersigned declare:

1. I/We agree during the term of this lease to suspend use of water allowed under the water right(s) involved in the lease as well as and any other appurtenant primary or supplemental water right(s); and
2. I/We certify are the lessor(s) (water right interest holder) of the water right(s) in Table 1. If not the deeded land owner, I/we have obtained consent from the deeded land owner and/or have provided documentation of authorization to pursue the instream lease; and
3. I/We affirm that the information in this application is true and accurate.


Signature of Lessor

Date: 11-15-25

Printed name (and title) Justin Solesbee Business name, if applicable: _____
Mailing Address (with state and zip): PO Box 80 Powell Butte, OR 97753
Phone number (include area code): **E-mail address:


Signature of Lessor

Date: 11-15-25

Printed name (and title) Hannah Solesbee Business name, if applicable: _____
Mailing Address (with state and zip): PO Box 80 Powell Butte, OR 97753
Phone number (include area code): 541-598-6358 **E-mail address: hannah_s85@yahoo.com

Received by OWRD

FEB 24 2026

Salem, OR

Part 3 of 4 – Place of Use – Lessor Information and Signatures


**Complete Table 1 Identify water right(s) proposed to be leased instream
Provide a separate Part 3 for each Lessor (water right interest holder/landowner)**

Table 1

Irrigation District or other Water Purveyor Name: Central Oregon Irrigation District													
Specify Water Right, Priority Date, point of diversion(s) (POD), place of use, tax lot, gov't lot/DLC, acres to be leased, original use type, certificate page number, and any previous lease. If not enough room below, you may add rows (see instructions) or create a spreadsheet/table (matching Table 1) and attach. Any attached table should include reference to the Lessor.													
Water Right #	Priority Date	POD #	Twp	Rng	Sec	Q-Q	Tax Lot	Gov't Lot/DLC #	Acres	Use	Page #	Previous Lease #	
94956	10/31/1900	1	17 S	13 E	31	NW SE	600		0.26	IR	41	None	
Any additional information about the right: _____													
Farm Deferral Tax Status: Counties make the determination of whether a property qualifies for the farm use assessment without consideration of whether the lands have an associated water right which is leased instream. If you have questions regarding the farm use assessment you should contact your local county assessor. You should contact your County for any weed ordinance and management requirements.													

The undersigned declare:


1. I/We agree during the term of this lease to suspend use of water allowed under the water right(s) involved in the lease as well as and any other appurtenant primary or supplemental water right(s); and
2. I/We certify are the lessor(s) (water right interest holder) of the water right(s) in Table 1. If not the deeded land owner, I/we have obtained consent from the deeded land owner and/or have provided documentation of authorization to pursue the instream lease; and
3. I/We affirm that the information in this application is true and accurate.



 Signature of Lessor

Date: 1/23/26

Printed name (and title) Ronald Strobel Business name, if applicable: _____
 Mailing Address (with state and zip): 22290 HWY 20, BEND, OR 97701
 Phone number (include area code): (541) 388-2309 **E-mail address:



 Signature of Lessor

Date: 1/23/26

Printed name (and title) Dorothy Strobel Business name, if applicable: _____
 Mailing Address (with state and zip): 22290 HWY 20, BEND, OR 97701
 Phone number (include area code): **E-mail address:

Received by OWRD
 FEB 24 2026
 Salem, OR

Part 3 of 4 – Place of Use – Lessor Information and Signatures


Complete Table 1 Identify water right(s) proposed to be leased instream
Provide a separate Part 3 for each Lessor (water right interest holder/landowner)

Table 1

Irrigation District or other Water Purveyor Name: Central Oregon Irrigation District													
Specify Water Right, Priority Date, point of diversion(s) (POD), place of use, tax lot, gov't lot/DLC, acres to be leased, original use type, certificate page number, and any previous lease.													
If not enough room below, you may add rows (see instructions) or create a spreadsheet/table (matching Table 1) and attach.													
Any attached table should include reference to the Lessor.													
Water Right #	Priority Date	POD #	Twp	Rng	Sec	Q-Q	Tax Lot	Gov't Lot/DLC #	Acres	Use	Page #	Previous Lease #	
94956	10/31/1900	1	17 S	12 E	36	SW SE	800		0.12	IR	39	None	
94956	10/31/1900	1	17 S	12 E	36	SE SE	800		0.33	IR	39	None	
94956	10/31/1900	1	18 S	13 E	06	SE NE	1400		1.75	IR	47	IL-1307	
Any additional information about the right: _____													
Farm Deferral Tax Status: Counties make the determination of whether a property qualifies for the farm use assessment without consideration of whether the lands have an associated water right which is leased instream. If you have questions regarding the farm use assessment you should contact your local county assessor. You should contact your County for any weed ordinance and management requirements.													

The undersigned declare:

1. I/We agree during the term of this lease to suspend use of water allowed under the water right(s) involved in the lease as well as and any other appurtenant primary or supplemental water right(s); and
2. I/We certify are the lessor(s) (water right interest holder) of the water right(s) in Table 1. If not the deeded land owner, I/we have obtained consent from the deeded land owner and/or have provided documentation of authorization to pursue the instream lease; and
3. I/We affirm that the information in this application is true and accurate.


Signature of Lessor

Date: 12/29/2025

Printed name (and title) Travis Tuma Business name, if applicable: Tuma Holdings LLC - Tuma RD
Mailing Address (with state and zip): PO Box 8038 Bend, OR 97708 - Tushara RD
Phone number (include area code): 541-914-8438 **E-mail address: ttuma@icloud.com

Travis Tuma - Member



Received by OWRD
FEB 24 2026
Salem, OR

Part 3 of 4 – Place of Use – Lessor Information and Signatures

**Complete Table 1 Identify water right(s) proposed to be leased instream
Provide a separate Part 3 for each Lessor (water right interest holder/landowner)**

Table 1

Irrigation District or other Water Purveyor Name:

Specify Water Right, Priority Date, point of diversion(s) (POD), place of use, tax lot, gov't lot/DLC, acres to be leased, original use type, certificate page number, and any previous lease.

If not enough room below, you may add rows (see instructions) or create a spreadsheet/table (matching Table 1) and attach.

Any attached table should include reference to the Lessor.

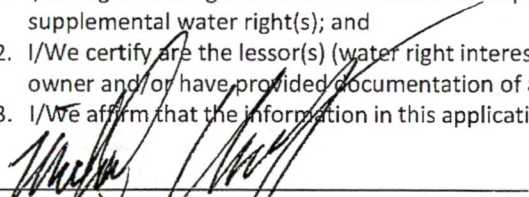
Water Right #	Priority Date	POD #	Twp	Rng	Sec	Q-Q	Tax Lot	Gov't Lot/DLC #	Acres	Use	Page #	Previous Lease #
94956	10/31/1900	1	16 S	14 E	04	NE SE	801		0.35	IR	33	IL-2028

Any additional information about the right: _____

Farm Deferral Tax Status: Counties make the determination of whether a property qualifies for the farm use assessment without consideration of whether the lands have an associated water right which is leased instream. If you have questions regarding the farm use assessment you should contact your local county assessor. You should contact your County for any weed ordinance and management requirements.

The undersigned declare:

1. I/We agree during the term of this lease to suspend use of water allowed under the water right(s) involved in the lease as well as and any other appurtenant primary or supplemental water right(s); and
2. I/We certify are the lessor(s) (water right interest holder) of the water right(s) in Table 1. If not the deeded land owner, I/we have obtained consent from the deeded land owner and/or have provided documentation of authorization to pursue the instream lease; and
3. I/We affirm that the information in this application is true and accurate.



Signature of Lessor

Date: 11/6/25

Printed name (and title): Michael Umbarger

Mailing Address (with state and zip): 10881 SW Powell Butte Hwy, Powell Butte OR

Phone number (include area code): 541-771-6100

**E-mail address: umichaeld@aol.com

Received by OWRD

FEB 24 2026

Salem, OR

Part 3 of 4 – Place of Use – Lessor Information and Signatures


**Complete Table 1 Identify water right(s) proposed to be leased instream
Provide a separate Part 3 for each Lessor (water right interest holder/landowner)**

Table 1


Irrigation District or other Water Purveyor Name: Central Oregon Irrigation District															
Specify Water Right, Priority Date, point of diversion(s) (POD), place of use, tax lot, gov't lot/DLC, acres to be leased, original use type, certificate page number, and any previous lease. If not enough room below, you may add rows (see instructions) or create a spreadsheet/table (matching Table 1) and attach. Any attached table should include reference to the Lessor.															
Water Right #	Priority Date	POD #	Twp		Rng		Sec	Q-Q		Tax Lot	Gov't Lot/DLC #	Acres	Use	Page #	Previous Lease #
94956	10/31/1900	1	17	S	13	E	19	SW	NW	500		0.40	IR	39	None
Any additional information about the right: _____															
Farm Deferral Tax Status: Counties make the determination of whether a property qualifies for the farm use assessment without consideration of whether the lands have an associated water right which is leased instream. If you have questions regarding the farm use assessment you should contact your local county assessor. You should contact your County for any weed ordinance and management requirements.															

The undersigned declare:

1. I/We agree during the term of this lease to suspend use of water allowed under the water right(s) involved in the lease as well as and any other appurtenant primary or supplemental water right(s); and
2. I/We certify are the lessor(s) (water right interest holder) of the water right(s) in Table 1. If not the deeded land owner, I/we have obtained consent from the deeded land owner and/or have provided documentation of authorization to pursue the instream lease; and
3. I/We affirm that the information in this application is true and accurate.

 Date: 2/1/26
Signature of Lessor

Printed name (and title) Jonathan Vevia Business name, if applicable: _____
Mailing Address (with state and zip): 63080 Dickey Rd. Bend, OR 97701
Phone number (include area code): 619-847-5006 **E-mail address: jon.vevia@saints.org

 Date: 2/2/26
Signature of Lessor

Printed name (and title) Kyla Vevia Business name, if applicable: _____
Mailing Address (with state and zip): 63080 Dickey Rd. Bend, OR 97701
Phone number (include area code): **E-mail address:

Received by OWRD
FEB 24 2026
Salem, OR

Part 3 of 4 – Place of Use – Lessor Information and Signatures

**Complete Table 1 Identify water right(s) proposed to be leased instream
Provide a separate Part 3 for each Lessor (water right interest holder/landowner)**

Table 1

Irrigation District or other Water Purveyor Name:

Specify Water Right, Priority Date, point of diversion(s) (POD), place of use, tax lot, gov't lot/DLC, acres to be leased, original use type, certificate page number, and any previous lease.

If not enough room below, you may add rows (see instructions) or create a spreadsheet/table (matching Table 1) and attach.

Any attached table should include reference to the Lessor.


Water Right #	Priority Date	POD #	Twp.		Rng		Sec	Q-Q		Tax Lot	Gov't Lot/DLC #	Acres	Use	Page #	Previous Lease #
94956	10/31/1900	1	18	S	13	E	06	NW	NE	400		0.32	IR	47	None

Any additional information about the right: _____

Farm Deferral Tax Status: Counties make the determination of whether a property qualifies for the farm use assessment without consideration of whether the lands have an associated water right which is leased instream. If you have questions regarding the farm use assessment you should contact your local county assessor. You should contact your County for any weed ordinance and management requirements.

The undersigned declare:

1. I/We agree during the term of this lease to suspend use of water allowed under the water right(s) involved in the lease as well as and any other appurtenant primary or supplemental water right(s); and
2. I/We certify are the lessor(s) (water right interest holder) of the water right(s) in Table 1. If not the deeded land owner, I/we have obtained consent from the deeded land owner and/or have provided documentation of authorization to pursue the instream lease; and
3. I/We affirm that the information in this application is true and accurate.



Signature of Lessor

Date: 11/6/2025

Printed name (and title): Jason Walters Business name, if applicable: _

Mailing Address (with state and zip): 22235 Bear Creek Rd. Bend, OR

Phone number (include area code): 503-805-4107

**E-mail address: jason@stream-rnd.com

Received by OWRD

FEB 24 2026

Salem, OR

Part 3 of 4 – Place of Use – Lessor Information and Signatures


**Complete Table 1 Identify water right(s) proposed to be leased instream
Provide a separate Part 3 for each Lessor (water right interest holder/landowner)**


Table 1

Irrigation District or other Water Purveyor Name: Central Oregon Irrigation District															
Specify Water Right, Priority Date, point of diversion(s) (POD), place of use, tax lot, gov't lot/DLC, acres to be leased, original use type, certificate page number, and any previous lease. If not enough room below, you may add rows (see instructions) or create a spreadsheet/table (matching Table 1) and attach. Any attached table should include reference to the Lessor.															
Water Right #	Priority Date	POD #	Twp		Rng		Sec	Q-Q		Tax Lot	Gov't Lot/DLC #	Acres	Use	Page #	Previous Lease #
94956	10/31/1900	1	17	S	12	E	13	NW	SE	500		0.21	IR	35	IL-1717,1466
94956	10/31/1900	1	17	S	12	E	13	SW	SE	800		2.31	IR	35	IL-1855, 1663, 1589
Any additional information about the right: _____															
Farm Deferral Tax Status: Counties make the determination of whether a property qualifies for the farm use assessment without consideration of whether the lands have an associated water right which is leased instream. If you have questions regarding the farm use assessment you should contact your local county assessor. You should contact your County for any weed ordinance and management requirements.															

The undersigned declare:

1. I/We agree during the term of this lease to suspend use of water allowed under the water right(s) involved in the lease as well as and any other appurtenant primary or supplemental water right(s); and
2. I/We certify are the lessor(s) (water right interest holder) of the water right(s) in Table 1. If not the deeded land owner, I/we have obtained consent from the deeded land owner and/or have provided documentation of authorization to pursue the instream lease; and
3. I/We affirm that the information in this application is true and accurate.


 _____ Date: 1/26/26
 Signature of Lessor
 Printed name (and title) Robert Wray Jr. Business name, if applicable: _____
 Mailing Address (with state and zip): PO Box 5413 Bend, OR 97708
 Phone number (include area code): **E-mail address:


 _____ Date: 1/26/26
 Signature of Lessor
 Printed name (and title) Angelee Wray Business name, if applicable: _____
 Mailing Address (with state and zip): PO Box 5413 Bend, OR 97708
 Phone number (include area code): **E-mail address:

Received by OWRD
 FEB 24 2026
 Salem, OR

Part 3 of 4 – Place of Use – Lessor Information and Signatures


**Complete Table 1 Identify water right(s) proposed to be leased instream
Provide a separate Part 3 for each Lessor (water right interest holder/landowner)**

Table 1

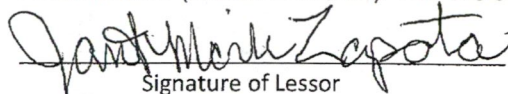
Irrigation District or other Water Purveyor Name: Central Oregon Irrigation District															
Specify Water Right, Priority Date, point of diversion(s) (POD), place of use, tax lot, gov't lot/DLC, acres to be leased, original-use type, certificate page number, and any previous lease. If not enough room below, you may add rows (see instructions) or create a spreadsheet/table (matching Table 1) and attach. Any attached table should include reference to the Lessor.															
Water Right #	Priority Date	POD #	Twp		Rng		Sec	Q-Q		Tax Lot	Gov't Lot/DLC #	Acres	Use	Page #	Previous Lease #
94956	10/31/1900	1	17	S	13	E	30	SW	NW	504		1.02	IR	40	None
Any additional information about the right: _____															
Farm Deferral Tax Status: Counties make the determination of whether a property qualifies for the farm use assessment without consideration of whether the lands have an associated water right which is leased instream. If you have questions regarding the farm use assessment you should contact your local county assessor. You should contact your County for any weed ordinance and management requirements.															

The undersigned declare:

1. I/We agree during the term of this lease to suspend use of water allowed under the water right(s) involved in the lease as well as and any other appurtenant primary or supplemental water right(s); and
2. I/We certify are the lessor(s) (water right interest holder) of the water right(s) in Table 1. If not the deeded land owner, I/we have obtained consent from the deeded land owner and/or have provided documentation of authorization to pursue the instream lease; and
3. I/We affirm that the information in this application is true and accurate.

 Date: 1-6-26
Signature of Lessor

Printed name (and title) Jesus Zapata Business name, if applicable: _____
Mailing Address (with state and zip): 62680 ERICKSON BEND, OR 97701
Phone number (include area code): 541-678-3218 **E-mail address: zapataj1@live.com

 Date: 1-6-26
Signature of Lessor

Printed name (and title) Janet Zapata Business name, if applicable: _____
Mailing Address (with state and zip): 62680 ERICKSON BEND, OR 97701
Phone number (include area code): **E-mail address:

Received by OWRD
FEB 24 2026
Salem, OR

DESCHUTES COUNTY SEC.01 T18S R12E

Received by OWRD

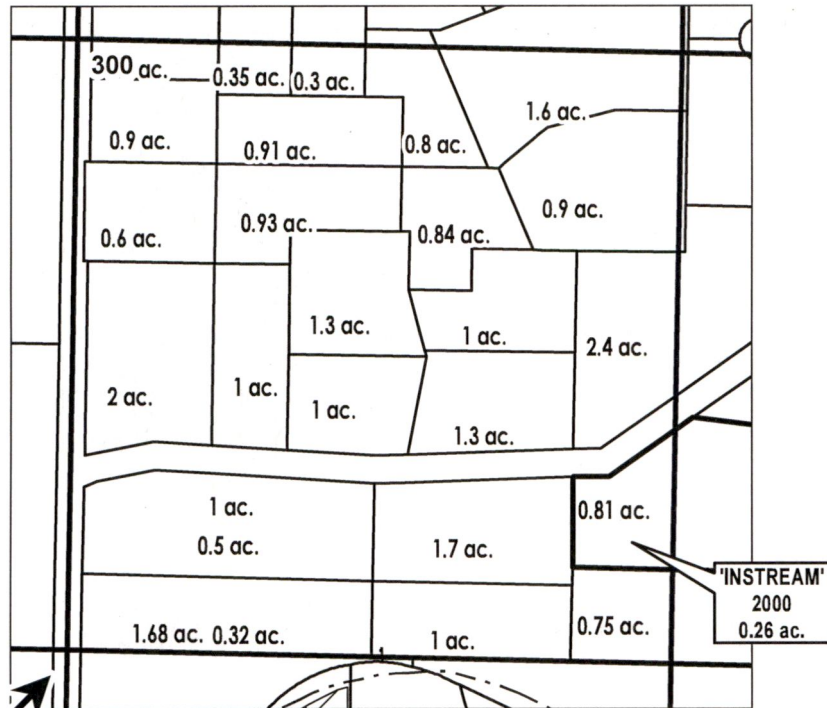
FEB 24 2026

Salem, OR

SCALE - 1" = 400'



SW 1/4 OF THE NW 1/4



W 1/4 COR

# ac.	INSTREAM PARCELS
# ac.	PARCELS W/ WATER RIGHTS



APPLICATION FOR 1 YEAR INSTREAM LEASE

NAME: Baxter, Douglas/Marian

TAXLOT #: 2000

0.26 ACRES

DATE: 12/16/2025

DESCHUTES COUNTY
SEC.36 T17S R12E

Received by OWRD

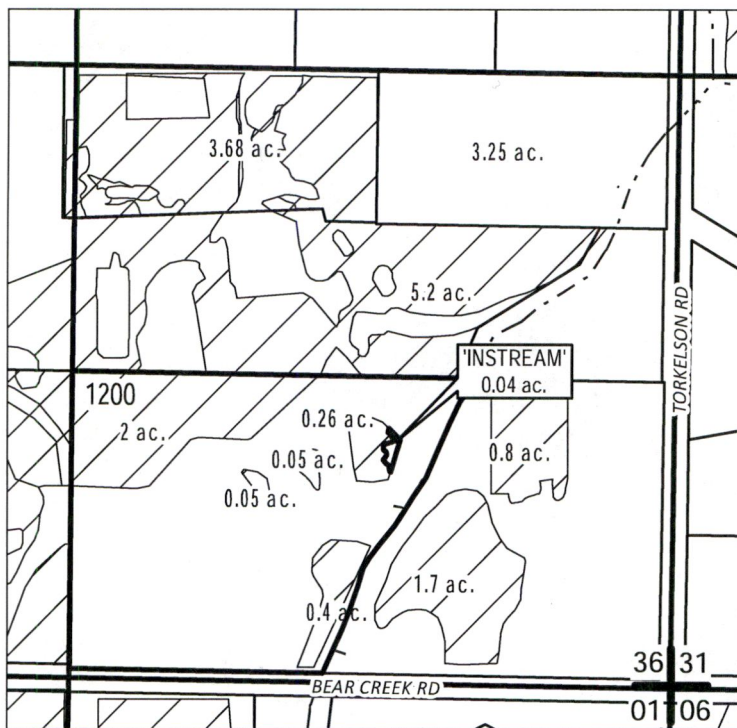
SCALE - 1" = 400'

FEB 24 2026

Salem, OR



SE 1/4 OF THE SE 1/4



# ac.	PARCELS W/ WATER RIGHTS
	EXISTING WATER RIGHTS
	INSTREAM LANDS



APPLICATION FOR 1 YEAR INSTREAM LEASE

NAME: Bochsler, Ross

TAXLOT #: 1200

0.04 ACRES

DATE: 1/14/2026

DESCHUTES COUNTY SEC.19 T17S R13E

Received by OWRD

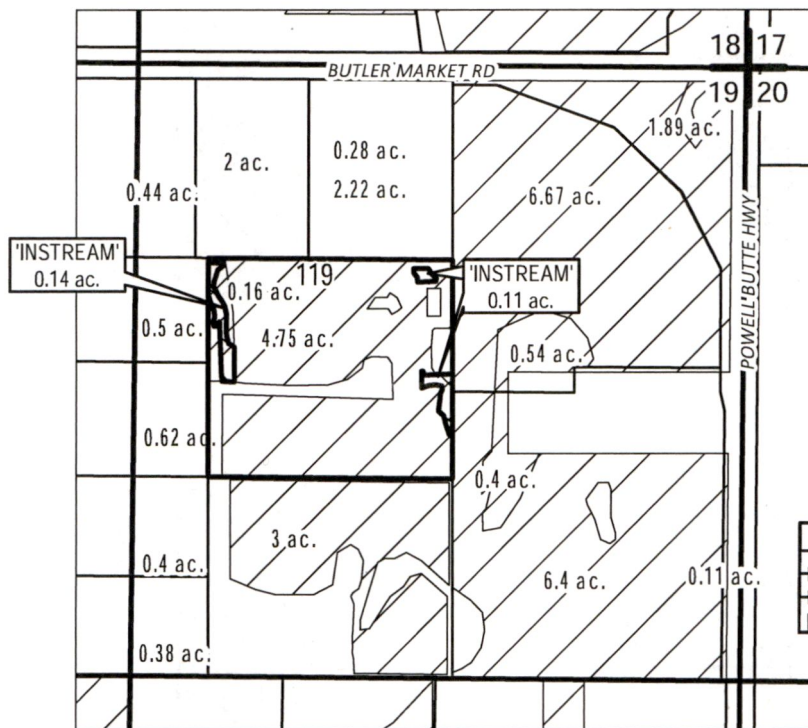
FEB 24 2026

Salem, OR

SCALE - 1" = 400'



NE 1/4 OF THE NE 1/4



# ac.	PARCELS W/ WATER RIGHTS
	EXISTING WATER RIGHTS
	INSTREAM LANDS



APPLICATION FOR 1 YEAR INSTREAM LEASE

NAME: Briley, Loretta

TAXLOT #: 119

0.25 ACRES

DATE: 12/29/2025

DESCHUTES COUNTY
SEC.35 T17S R12E

Received by OWRD

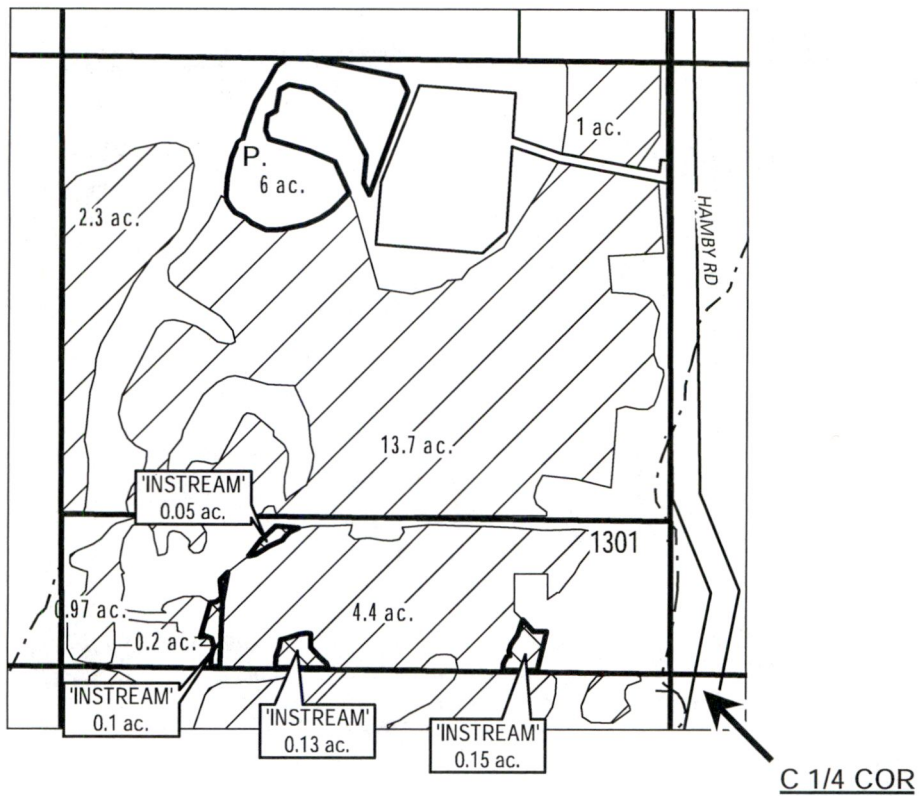
SCALE - 1" = 400'

FEB 24 2026




Salem, OR

SE 1/4 OF THE NE 1/4



	POND
	INSTREAM LANDS
	EXISTING WATER RIGHTS



APPLICATION FOR 1 YEAR INSTREAM LEASE

NAME: Brown, Robert/Christina

TAXLOT #: 1301

0.43 ACRES

DATE: 2/10/2026

CROOK COUNTY
SEC.12 T15S R14E

Received by OWRD

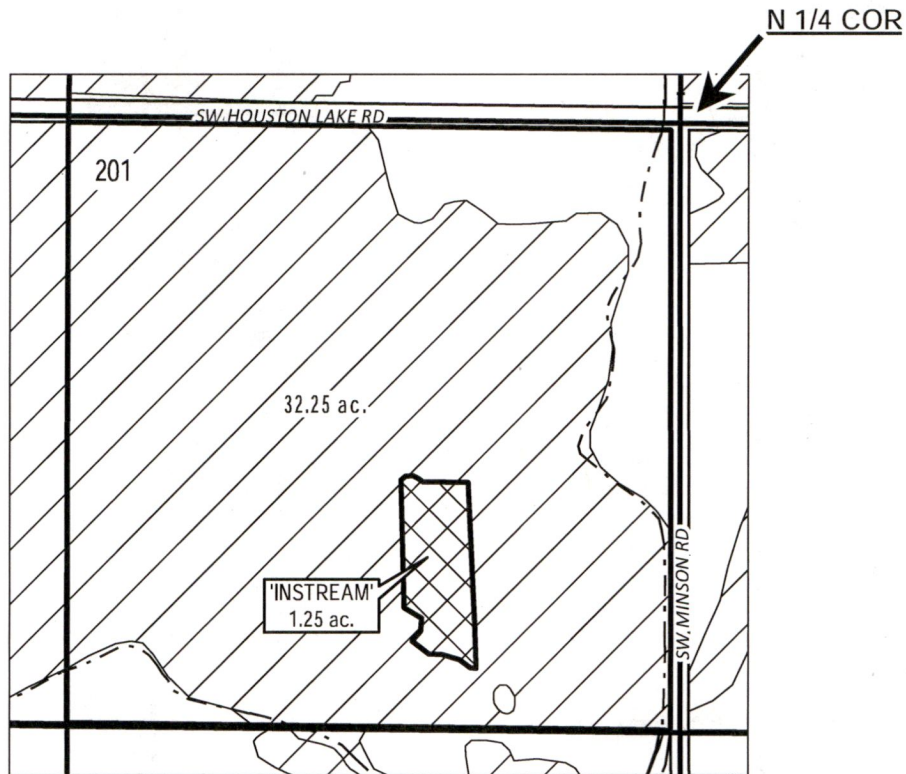
SCALE - 1" = 400'

FEB 24 2026

Salem, OR



NE 1/4 OF THE NW 1/4



	EXISTING WATER RIGHTS
	INSTREAM LANDS



APPLICATION FOR 1 YEAR INSTREAM LEASE

NAME: Caudle, Todd

TAXLOT #: 201

1.25 ACRES

DATE: 11/25/2025

DESCHUTES COUNTY SEC.20 T17S R13E

Received by OWRD

SCALE - 1" = 400'

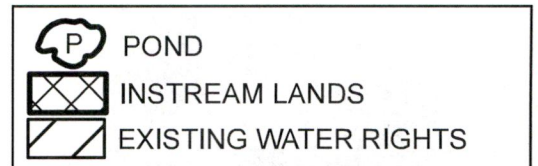
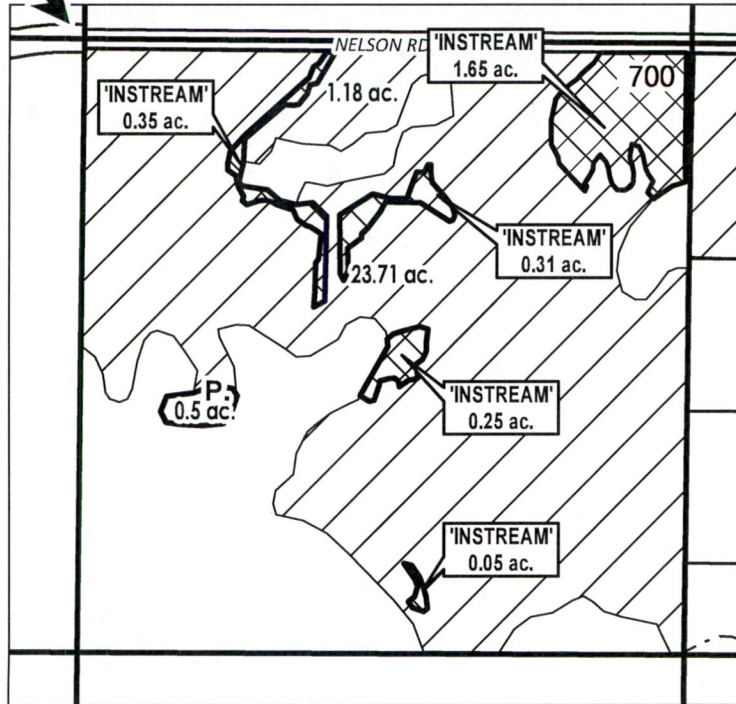
FEB 24 2026

Salem, OR



NW 1/4 OF THE SE 1/4

C 1/4 COR



APPLICATION FOR 1 YEAR INSTREAM LEASE

NAME: Ceniga, Travis/Ketty

TAXLOT #: 700

2.61 ACRES

DATE: 1/23/2025

DESCHUTES COUNTY
SEC.33 T17S R13E

Received by OWRD

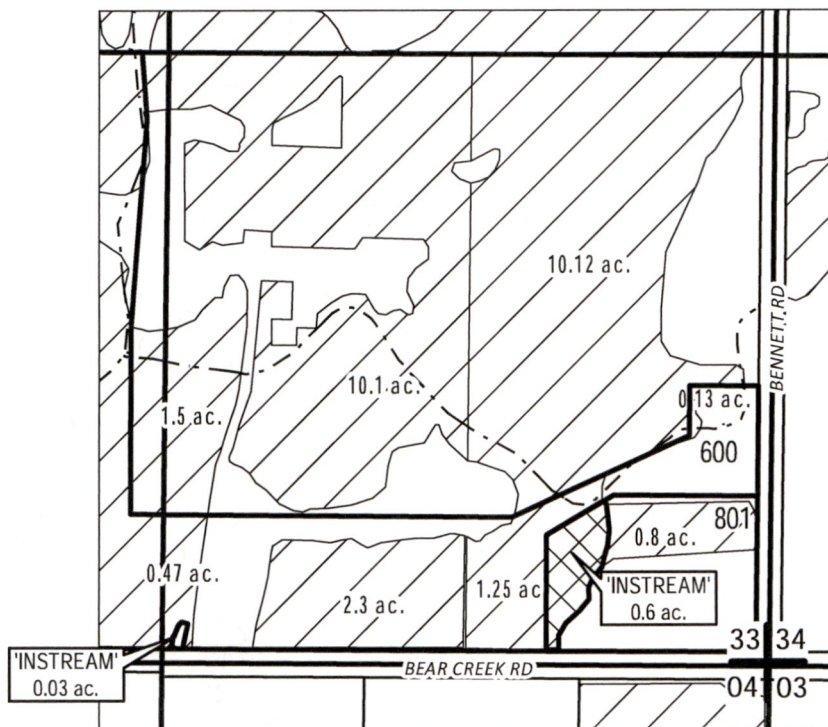
SCALE - 1" = 400'



FEB 24 2026

Salem, OR



SE 1/4 OF THE SE 1/4



	EXISTING WATER RIGHTS
	INSTREAM LANDS



APPLICATION FOR 1 YEAR INSTREAM LEASE

NAME: Clyde Purcell Trust

TAXLOT #: 600, 801

0.63 ACRES

DATE: 12/31/2025

DESCHUTES COUNTY
SEC.05 T18S R13E

Received by OWRD

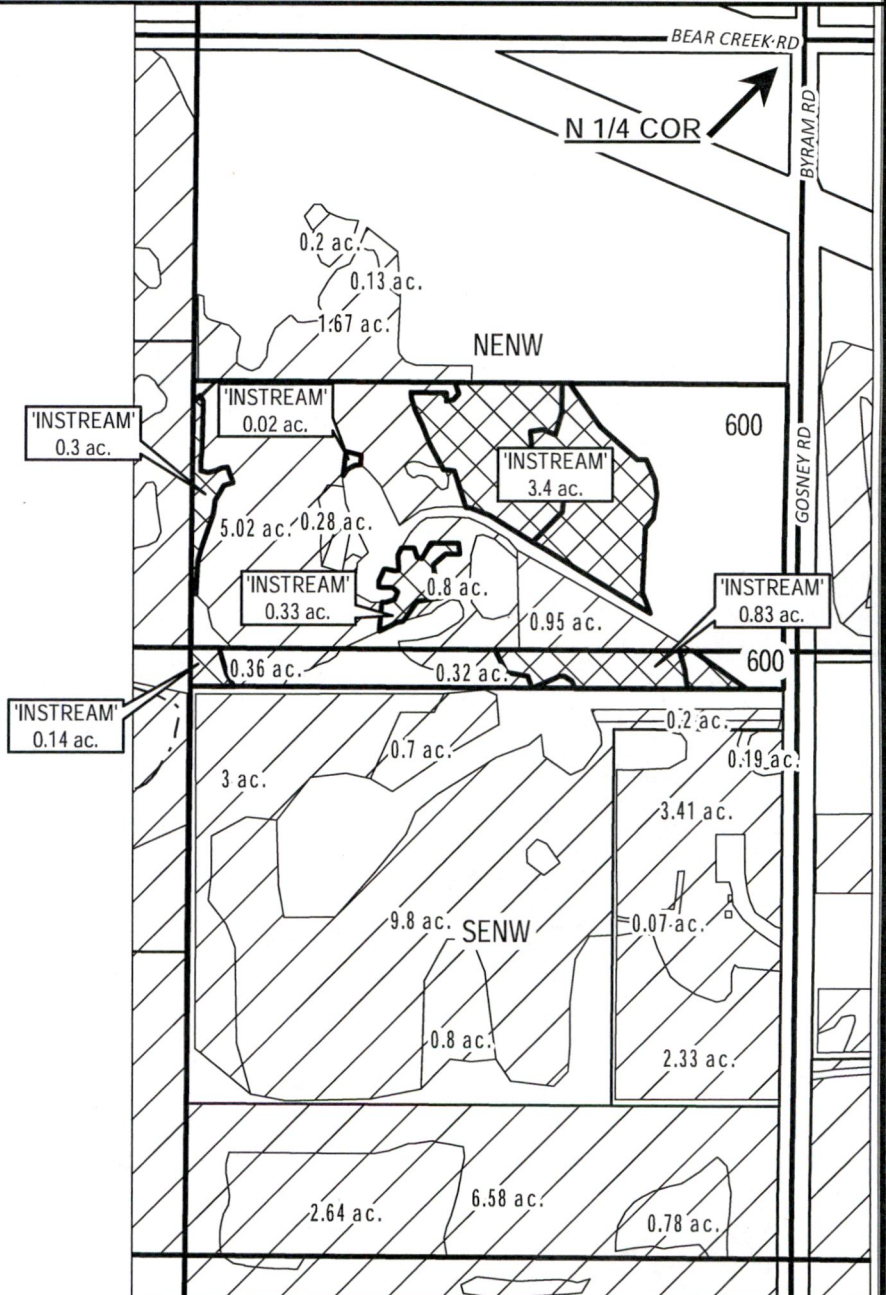
FEB 24 2026



Salem, OR


SCALE - 1" = 400'



NE 1/4 OF THE NW 1/4; SE 1/4 OF THE NW 1/4



 EXISTING WATER RIGHTS
 INSTREAM LANDS



APPLICATION FOR 1 YEAR INSTREAM LEASE

NAME: Cornish, Charles

TAXLOT #: 600

5.02 ACRES

DATE: 11/17/2025

DESCHUTES COUNTY
SEC.28 T17S R12E

Received by OWRD

FEB 24 2026

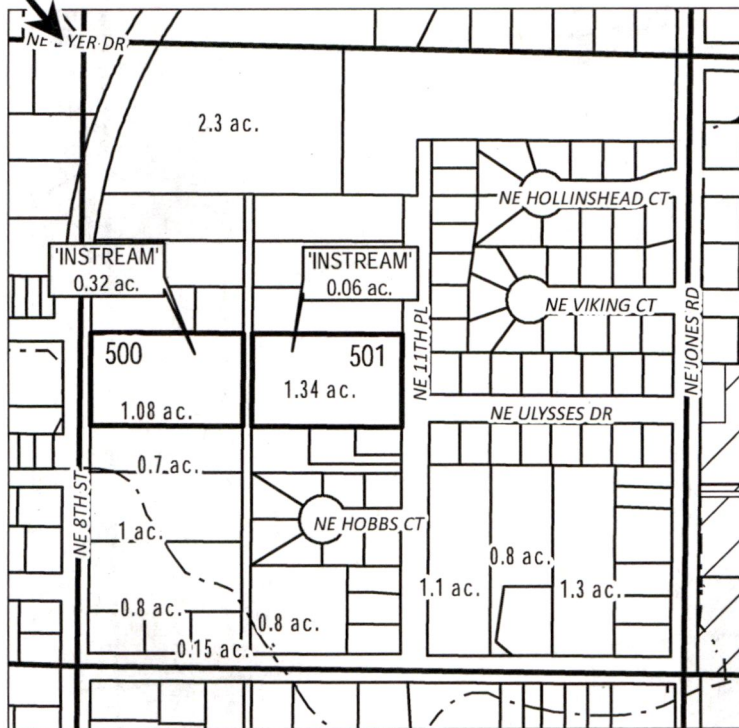
Salem, OR

SCALE - 1" = 400'



NW 1/4 OF THE SE 1/4

C 1/4 COR



# ac.	PARCELS W/ WATER RIGHTS
# ac.	INSTREAM PARCELS



APPLICATION FOR 1 YEAR INSTREAM LEASE

NAME: ENIC, LLC

TAXLOT #: 500, 501

0.38 ACRES

DATE: 11/18/2025

**DESCHUTES COUNTY
SEC.07 T18S R14E**

Received by OWRD

FEB 24 2026



Salem, OR

SCALE - 1" = 400'



NE 1/4 OF THE SW 1/4



-  INSTREAM LANDS
-  EXISTING WATER RIGHTS



APPLICATION FOR 1 YEAR INSTREAM LEASE

NAME: Gerhardt, Fe

TAXLOT #: 300

7.7 ACRES

DATE: 1/23/2026

CROOK COUNTY
SEC.28 T15S R14E

Received by OWRD

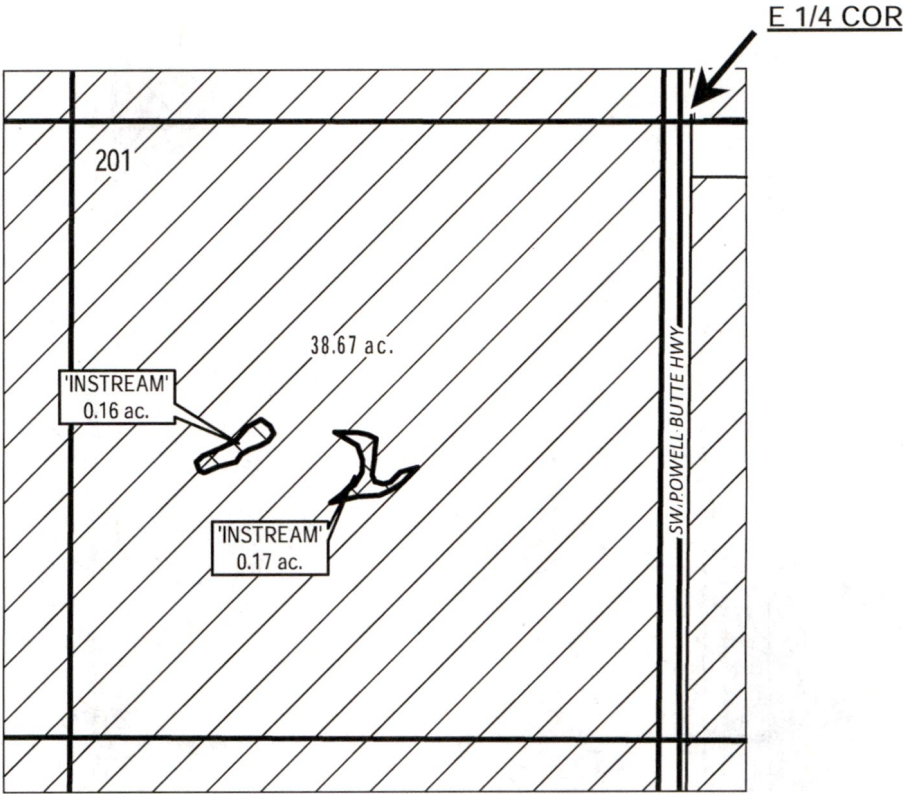
FEB 24 2026

Salem, OR


SCALE - 1" = 400'



NE 1/4 OF THE SE 1/4



	INSTREAM LANDS
	EXISTING WATER RIGHTS



APPLICATION FOR 1 YEAR INSTREAM LEASE

NAME: Joan Nixon Trust

TAXLOT #: 201

0.33 ACRES

DATE: 1/23/2026

CROOK COUNTY
SEC.28 T15S R14E

Received by OWRD

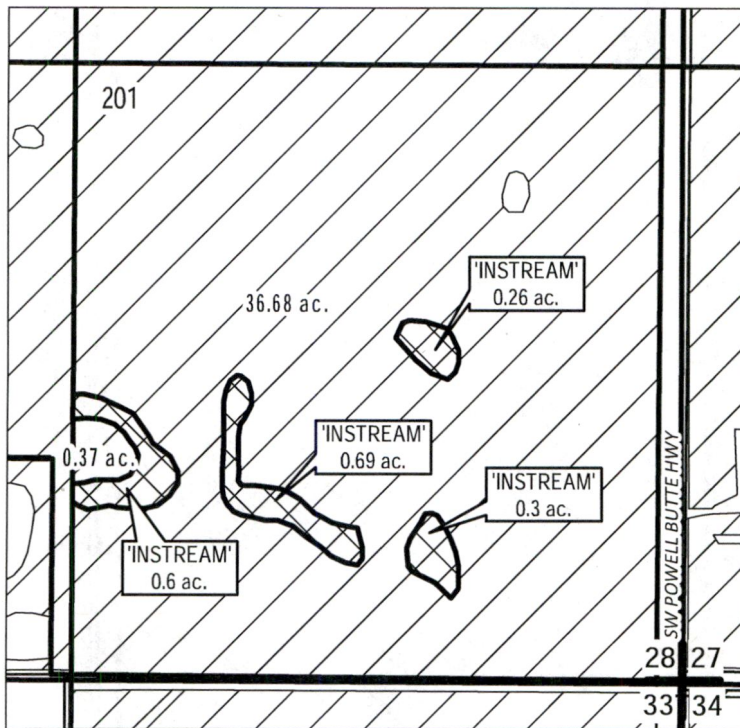
SCALE - 1" = 400'

FEB 24 2026




Salem, OR

SE 1/4 OF THE SE 1/4



	INSTREAM LANDS
	EXISTING WATER RIGHTS



APPLICATION FOR 1 YEAR INSTREAM LEASE

NAME: Joan Nixon Trust

TAXLOT #: 201

1.85 ACRES

DATE: 1/28/2026

DESCHUTES COUNTY
SEC.07 T18S R14E

Received by OWRD

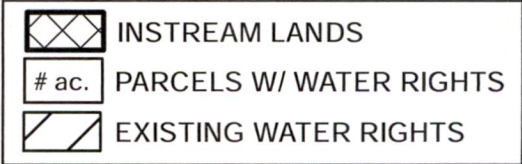
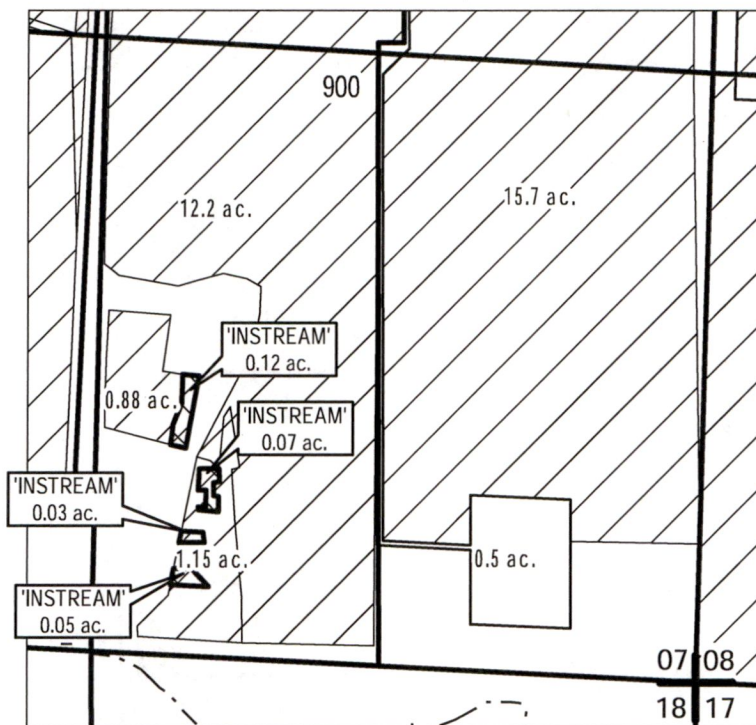
FEB 24 2026

Salem, OR

SCALE - 1" = 400'



SE 1/4 OF THE SE 1/4



APPLICATION FOR 1 YEAR INSTREAM LEASE

NAME: Owens, Chad/Julie

TAXLOT #: 900

0.27 ACRES

DATE: 2/2/2026

DESCHUTES COUNTY
SEC.18 T17S R13E

Received by OWRD

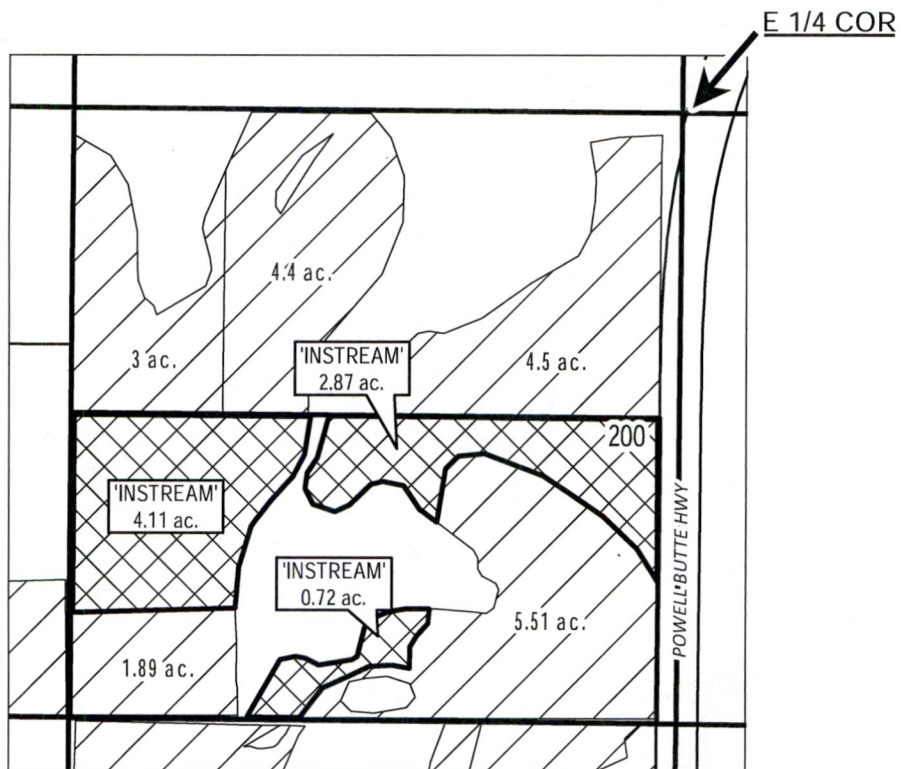
FEB 24 2026

Salem, OR


SCALE - 1" = 400'



NE 1/4 OF THE SE 1/4



	INSTREAM LANDS
	EXISTING WATER RIGHTS



APPLICATION FOR 1 YEAR INSTREAM LEASE

NAME: Pittman, Sarah

TAXLOT #: 200

7.7 ACRES

DATE: 1/27/2026

CROOK COUNTY
SEC.26 T15S R14E

Received by OWRD

FEB 24 2026

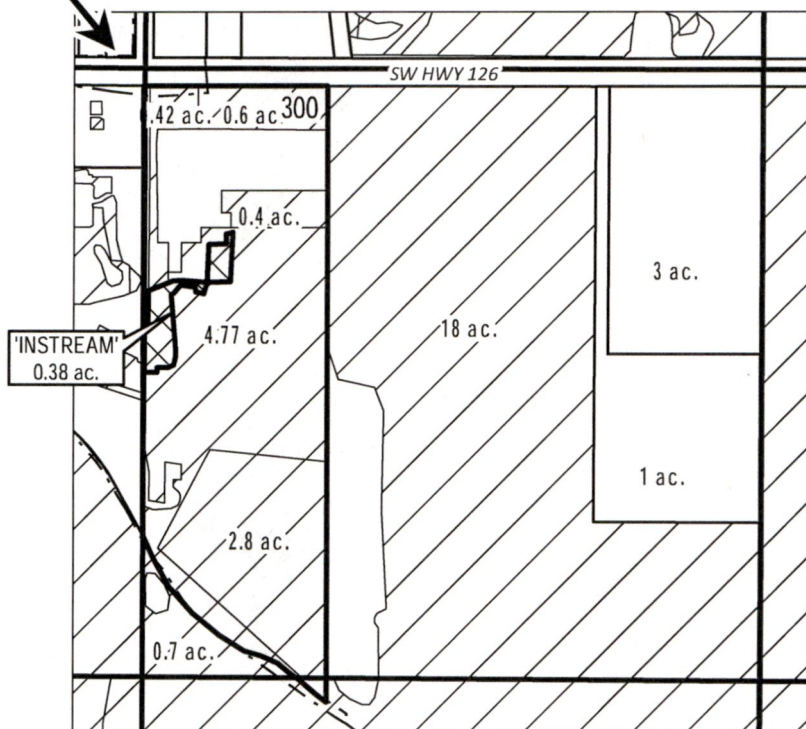
Salem, OR

SCALE - 1" = 400'



NW 1/4 OF THE NE 1/4

N 1/4 COR



# ac.	PARCELS W/ WATER RIGHTS
	INSTREAM LANDS
	EXISTING WATER RIGHTS



APPLICATION FOR 1 YEAR INSTREAM LEASE

NAME: Powell Butte Charter School

TAXLOT #: 300

0.38 ACRES

DATE: 2/16/2026

**DESCHUTES COUNTY
SEC.28 T17S R14E**

Received by OWRD

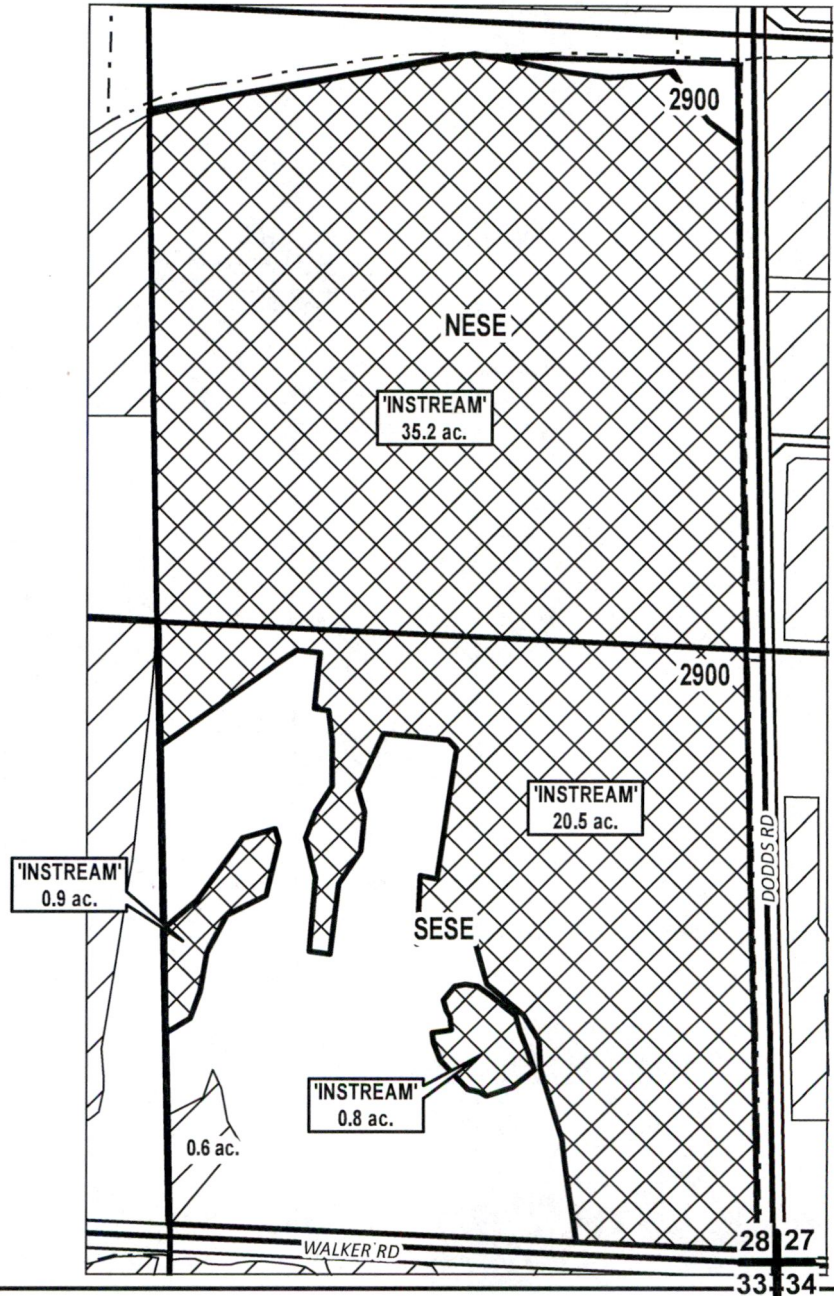
FEB 24 2026



Salem, OR

SCALE - 1" = 400'



NE 1/4 OF THE SE 1/4; SE 1/4 OF THE SE 1/4



 INSTREAM LANDS
 EXISTING WATER RIGHTS



APPLICATION FOR 1 YEAR INSTREAM LEASE

NAME: Rosemary Cooley Living Trust

TAXLOT #: 2900

57.4 ACRES

DATE: 2/17/2026

DESCHUTES COUNTY
SEC.28 T17S R14E

Received by OWRD

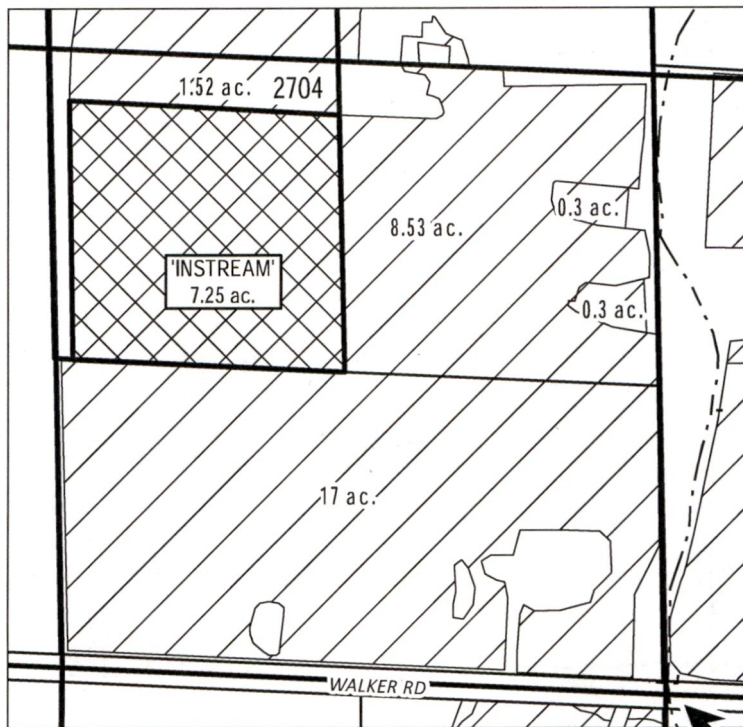
FEB 24 2026

Salem, OR



SCALE - 1" = 400'



SE 1/4 OF THE SW 1/4



S 1/4 COR

	INSTREAM LANDS
	EXISTING WATER RIGHTS



APPLICATION FOR 1 YEAR INSTREAM LEASE

NAME: Sally Smith Trust

TAXLOT #: 2704

7.25 ACRES

DATE: 1/27/2026

DESCHUTES COUNTY
SEC.24 T17S R12E

Received by OWRD

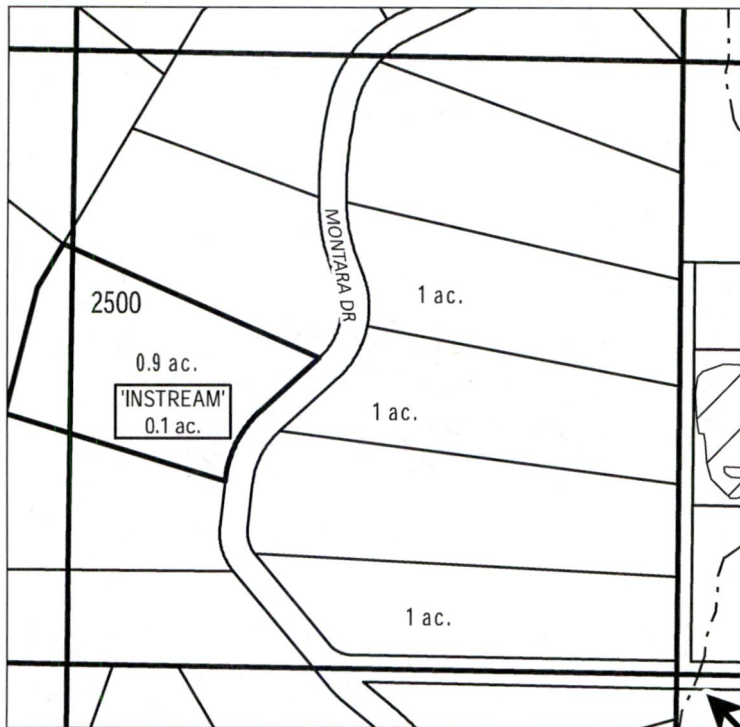
FEB 24 2026

Salem, OR

SCALE - 1" = 400'



SE 1/4 OF THE SW 1/4



S 1/4 COR

# ac.	INSTREAM PARCELS
# ac.	PARCELS W/ WATER RIGHTS



APPLICATION FOR 1 YEAR INSTREAM LEASE

NAME: Sather, Craig/Melinda

TAXLOT #: 2500

0.1 ACRES

DATE: 1/21/2026

**CROOK COUNTY
SEC.04 T16S R14E**

SCALE - 1" = 400'

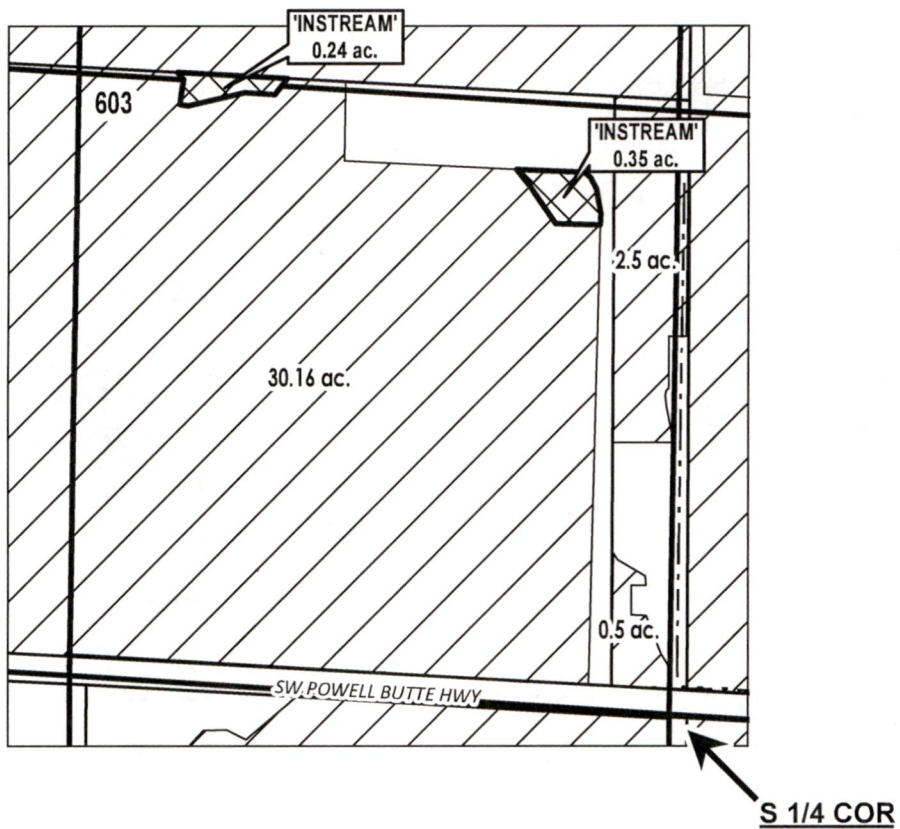




SE 1/4 OF THE SW 1/4

Received by OWRD

FEB 24 2026

Salem, OR



	EXISTING WATER RIGHTS
	INSTREAM LANDS



APPLICATION FOR 1 YEAR INSTREAM LEASE

NAME: Solesbee, Hannah/Justin

TAXLOT #: 603

0.59 ACRES

DATE: 11/18/2025

DESCHUTES COUNTY
SEC.31 T17S R13E

Received by OWRD

FEB 24 2026

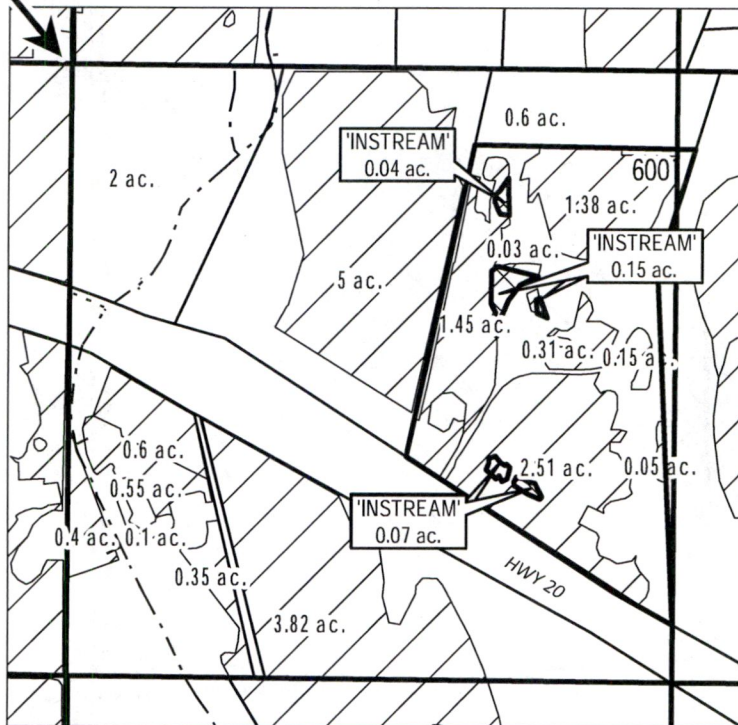
Salem, OR

SCALE - 1" = 400'




NW 1/4 OF THE SE 1/4

C 1/4 COR



# ac.	PARCELS W/ WATER RIGHTS
	INSTREAM LANDS
	EXISTING WATER RIGHTS



APPLICATION FOR 1 YEAR INSTREAM LEASE

NAME: Strobel, Ronald/Dorothy

TAXLOT #: 600

0.26 ACRES

DATE: 2/3/2026

DESCHUTES COUNTY SEC.36 T17S R12E

Received by OWRD

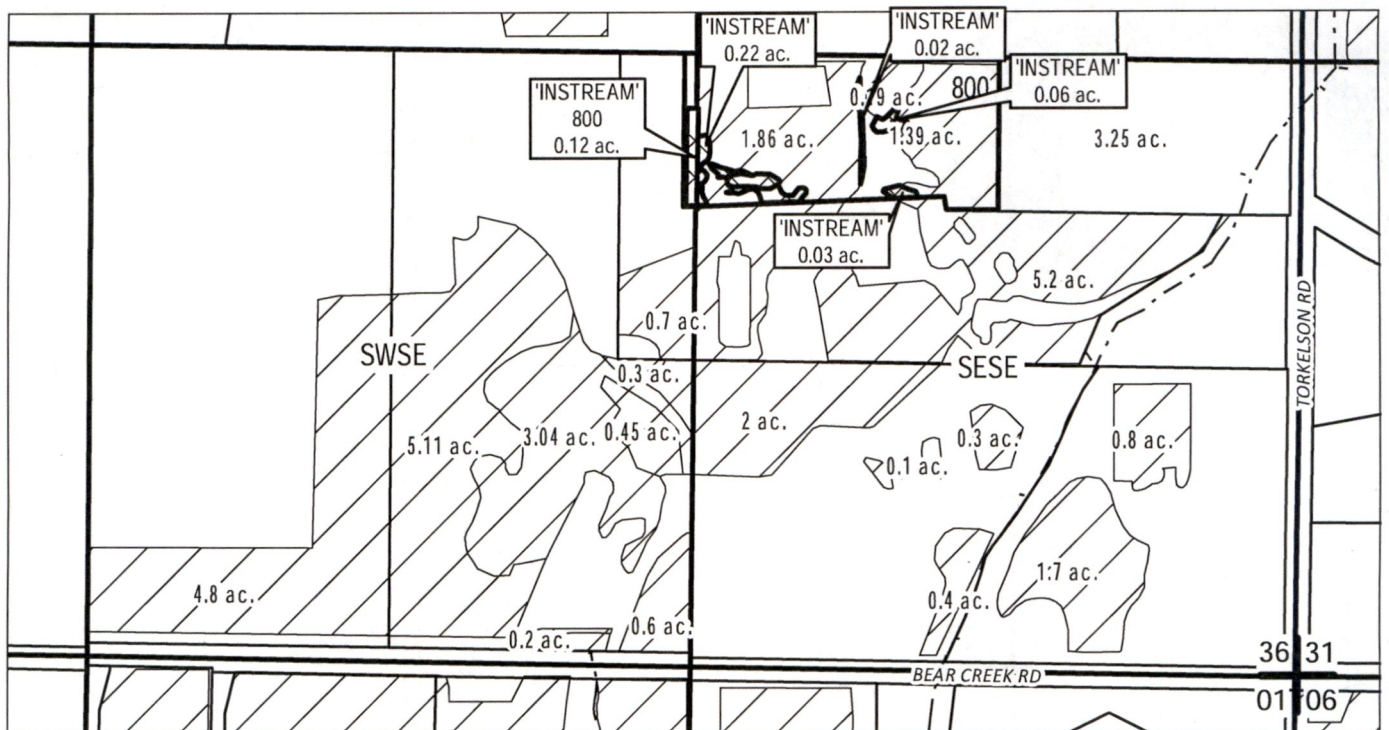
SCALE - 1" = 400'

FEB 24 2026

Salem, OR



SW 1/4 OF THE SE 1/4; SE 1/4 OF THE SE 1/4



# ac.	PARCELS W/ WATER RIGHTS
	EXISTING WATER RIGHTS
	INSTREAM LANDS



APPLICATION FOR 1 YEAR INSTREAM LEASE

NAME: Tuma, Travis

TAXLOT #: 800

0.45 ACRES

DATE: 1/6/2026

DESCHUTES COUNTY
SEC.06 T18S R13E

Received by OWRD

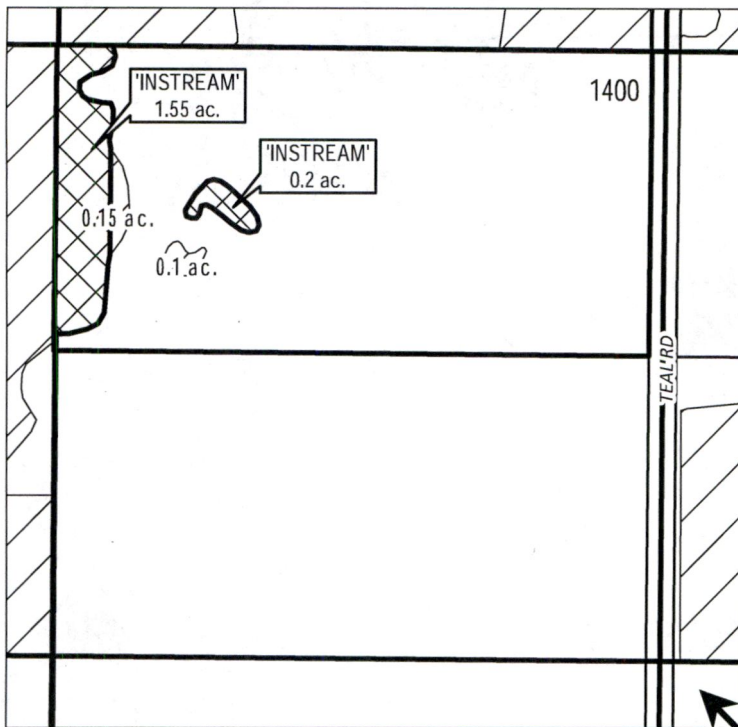
SCALE - 1" = 400'

FEB 24 2026






Salem, OR

SE 1/4 OF THE NE 1/4



E 1/4 COR

-  EXISTING WATER RIGHTS
-  INSTREAM LANDS



APPLICATION FOR 1 YEAR INSTREAM LEASE

NAME: Tuma, Travis

TAXLOT #: 1400

1.75 ACRES

DATE: 1/6/2026

CROOK COUNTY
SEC.04 T16S R14E

Received by OWRD

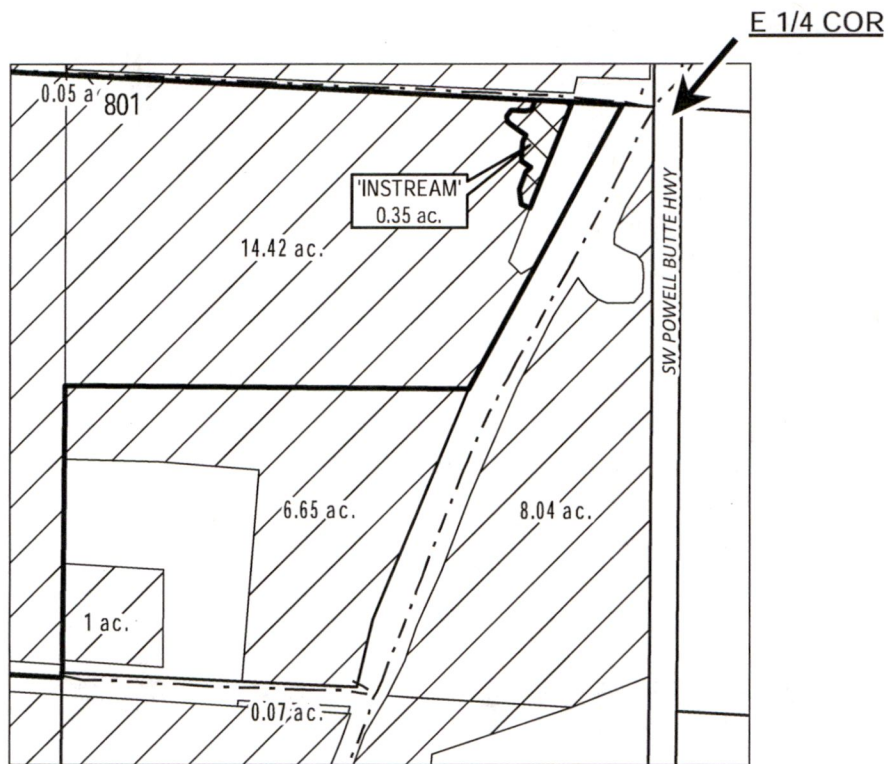
SCALE - 1" = 400'

FEB 24 2026



Salem, OR

NE 1/4 OF THE SE 1/4



	INSTREAM LANDS
	EXISTING WATER RIGHTS



APPLICATION FOR 1 YEAR INSTREAM LEASE

NAME: Umbarger, Michael

TAXLOT #: 801

0.35 ACRES

DATE: 11/6/2025

DESCHUTES COUNTY
SEC. 19 T17S R13E

Received by OWRD

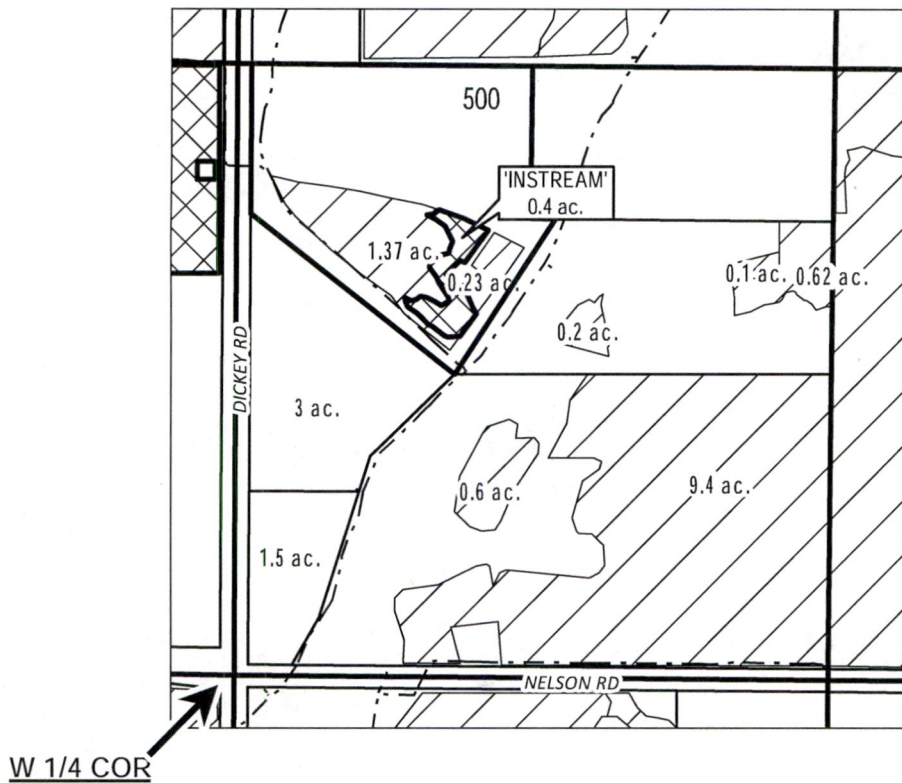
FEB 24 2026

Salem, OR


SCALE - 1" = 400'



SW 1/4 OF THE NW 1/4



# ac.	PARCELS W/ WATER RIGHTS
	INSTREAM LANDS
	EXISTING WATER RIGHTS



APPLICATION FOR 1 YEAR INSTREAM LEASE

NAME: Vevia, Jonathan/Kyla

TAXLOT #: 500

0.4 ACRES

DATE: 2/6/2026

DESCHUTES COUNTY
SEC.06 T18S R13E

Received by OWRD

SCALE - 1" = 400'

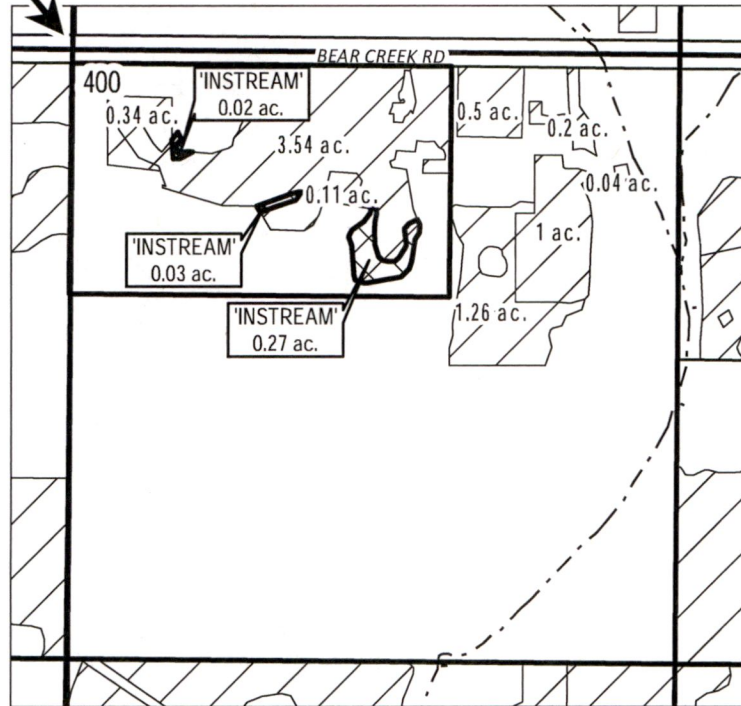
FEB 24 2026

Salem, OR




NW 1/4 OF THE NE 1/4

N 1/4 COR



	INSTREAM LANDS
	EXISTING WATER RIGHTS



APPLICATION FOR 1 YEAR INSTREAM LEASE

NAME: Walters, Jason

TAXLOT #: 400

0.32 ACRES

DATE: 11/17/2025

DESCHUTES COUNTY SEC.13 T17S R12E

Received by OWRD

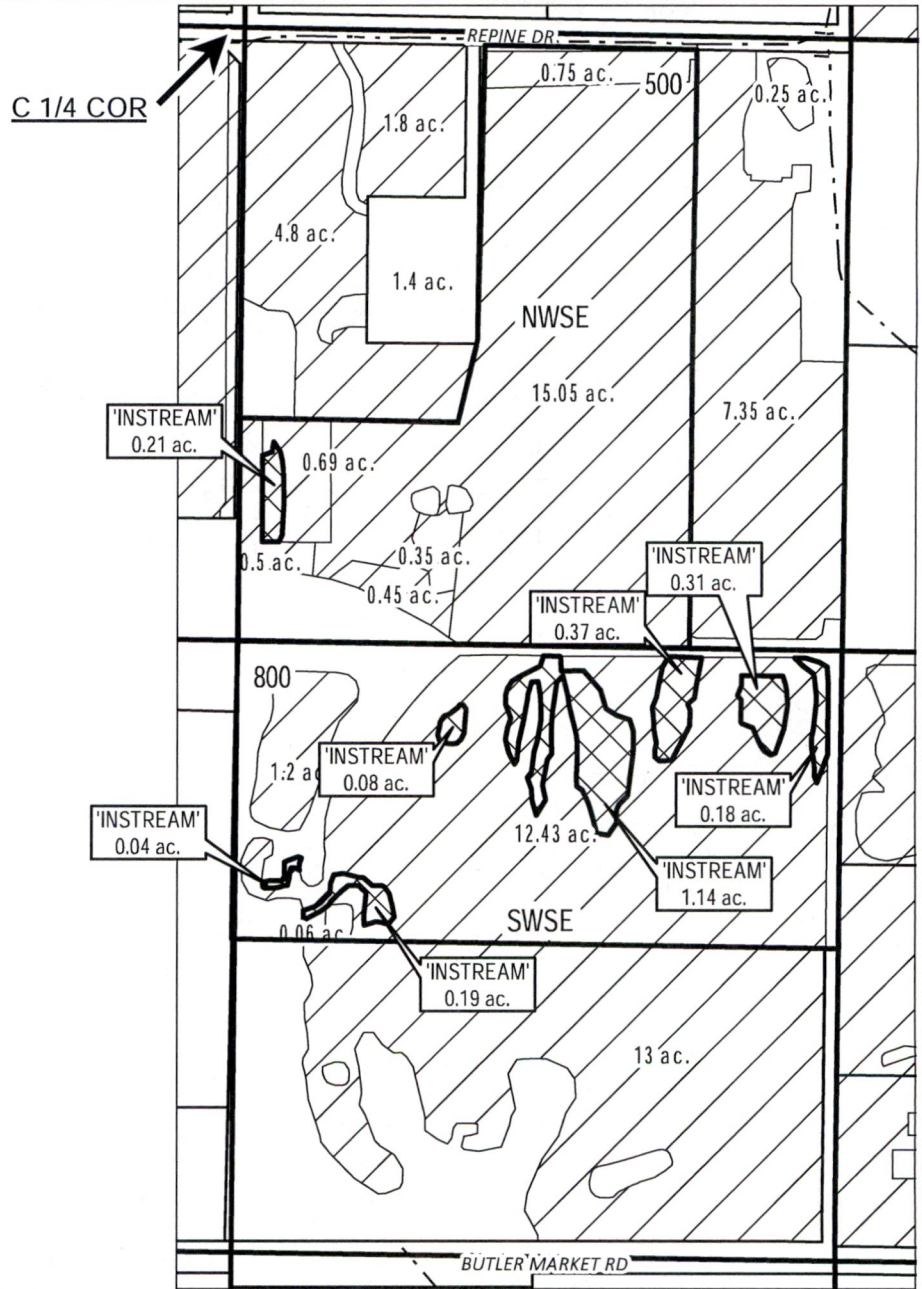
FEB 24 2026



Salem, OR

SCALE - 1" = 400'



NW 1/4 OF THE SE 1/4; SW 1/4 OF THE SE 1/4



	INSTREAM LANDS
	EXISTING WATER RIGHTS



APPLICATION FOR 1 YEAR INSTREAM LEASE

NAME: Wray, Robert/Angelee

TAXLOT #: 500, 800

2.52 ACRES

DATE: 1/27/2026

DESCHUTES COUNTY
SEC.30 T17S R13E

Received by OWRD

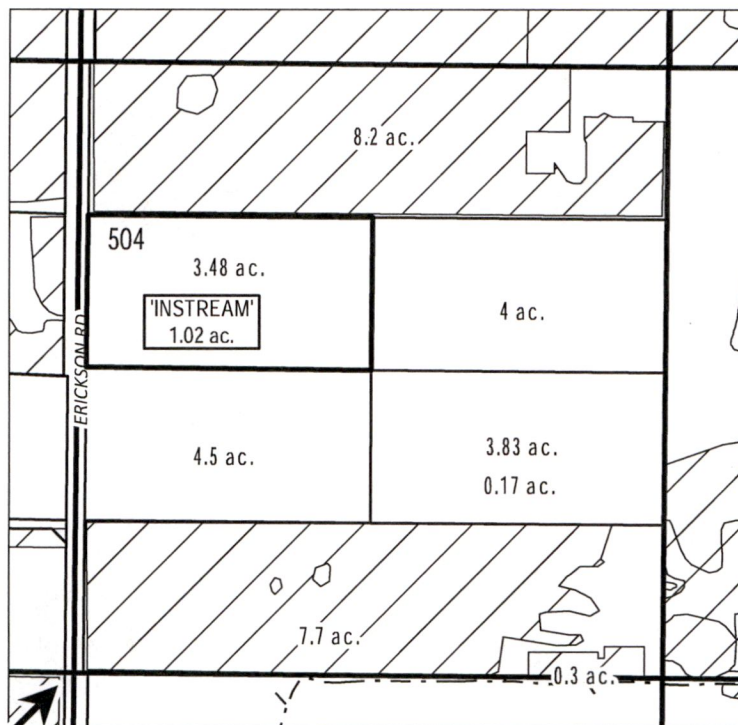
FEB 24 2026

Salem, OR

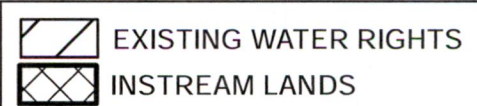
SCALE - 1" = 400'



SW 1/4 OF THE NW 1/4



W 1/4 COR



APPLICATION FOR 1 YEAR INSTREAM LEASE

NAME: Zapata, Jesus/Janet

TAXLOT #: 504

1.02 ACRES

DATE: 1/12/2026