

INSTRUCTIONS:

This checklist is intended to facilitate the Department of Water Resources' ("Department") processing of water rights transfer applications within the Deschutes Basin for the 2026 calendar year. The Confederated Tribes of the Warm Springs Reservation of Oregon ("Tribe") has reviewed this checklist. The Tribe does not object to the Department's processing of any water rights transfer applications that meets a "Yes" of all applicable checklist items, and therefore satisfies the "Meets Requirements" category at the top of this checklist. When the checklist is so satisfied, the Department may process the application in accordance with applicable law, and the Department's customary practice.

Water rights transfer applications that meet all of the checklist criteria appear to present a low risk of injury to the Tribal Reserved Water Right as defined in the Confederated Tribes of the Warm Springs Reservation Water Rights Settlement Agreement, dated November 17, 1997, as amended. The Tribe does not waive its right to dispute or challenge any transfer application, whether or not they satisfy this checklist, on the basis that the transfer injures the Tribal Reserved Water Right or other federally-reserved water right held by the Tribe. The Tribe expressly reserves, and does not waive, all rights, claims, and defenses that it may possess in connection with the application, including, but not limited to, whether the application violates the Treaty of June 25, 1855, with the Tribes of Middle Oregon, 12 Stat. 963, or the Confederated Tribes of the Warm Springs Reservation Water Rights Settlement Agreement, dated November 17, 1997, as amended.

The Tribe further reserves the right to conduct additional analysis on any transfer that is submitted to the Department with a completed checklist. The Tribe reserves the right to consider, among other things, the risk of localized impacts, cumulative impacts, water quality, return flows, groundwater recharge, Habitat Conservation Plan flow augmentation agreements, water bank transactions, and additional analyses received from the Tribe's staff, Department, applicant, or third party.

A "temporary instream lease" is any instream lease lasting five (5) years or less.

This checklist applies to surface water transfers only. This checklist does not apply to groundwater transfers.

If you have any questions about this checklist, please contact:

Jessi Talbott or Mikaela Watson, on behalf of Central Oregon Irrigation District, via e-mail at:

jtalbott@coid.org
mwatson@coid.org

Alison K. Toivola or Josh Newton of Best Best & Krieger, LLP, on behalf of the Tribe, via e-mail at:

Alison.Toivola@bbklaw.com
Josh.Newton@bbklaw.com

Received by OWRD
March 11, 2026
Salem, OR

CTWS Low-Risk Transfer Checklist Requirements

Patron Name/Applicant Name :

Meets Requirements:

Transfer Type:

Does Not Meet Requirements:

Transfer #:

Review Date:

Checklist Completed By:

Water Right Transfer - Check Applicable Transfer Type

Own Lands Transfer

Water Right Sale

	YES	NO	Comments:	
Transfer Within Same District Boundary				
On/Off Lands Balance				
On/Off Lands Within Five (5) Miles				
No Increase in Diversion Amount				
No Change in Type of use				
No Change in Point of Diversion or Appropriation				
On/Off Lands Served by Same Canal				Identify Canal:
NOT a Multi-Step Transfer				
NOT a Mitigation Credit				

Temporary Instream Lease	YES	NO	Comments:
Decrease in Diversion - Increased River Flows			
Transfer of Surface Water ONLY			
No Potential for Measurable Impact to Crooked River			
No Potential for Measurable Impact to Whychus Creek			
No Potential for Measurable Impact to Deschutes River			

Summary of Transfer:

Received by OWRD
March 11, 2026
Salem, OR

Application for
District Instream Lease
 Part 1 of 4 – Minimum Requirements Checklist



Oregon Water Resources
 Department
 725 Summer Street NE, Suite A
 Salem, Oregon 97301-1266
 (503) 986-0900
 www.oregon.gov/OWRD

This Application to be used for water rights in the name of or conveyed by an Irrigation District (or similar organization) Complete Parts 1 through 4 and any required attachments	OWRD #	IL - 2146
	District #	COID 2026-06

Check all items included with this application. (N/A = Not Applicable)

Fee:

Application fee required by ORS 536.050 Fee Schedule is located at this link: https://www.oregon.gov/owrd/WRDFormsPDF/fee_schedule.pdf
<input type="checkbox"/> Check enclosed <u>or</u> <input checked="" type="checkbox"/> Fee Charged to customer account Deschutes River Conservancy (Account name)

Yes N/A **Pooled Lease**-a lease with more than one **LESSOR** (Landowner/water right interest holder)

Part 1 – Completed Minimum Requirements Checklist

Part 2 – Completed District and Other Party Signature Page

Part 3 – Completed Place of Use and Lessor Signature Page
 (Include a separate **Part 3** for each Lessor.)

Part 4 – Completed Water Right and Instream Use Information
 (Include a separate **Part 4** for each Water Right.)

How many Water Rights are included in the lease application? 1 (# of rights)
List each water right to be leased instream here: 94956

Yes N/A **Other water rights**, if any, appurtenant to the **lands** involved in the lease application and not proposed to be leased instream.
List those other water rights here: 76714

Yes No Conservation Reserve Enhancement Program **CREP** – Are some or all of the lands to be leased part of CREP or another Federal program (list here: _____)?

Required Attachments:

Yes N/A Instream lease application map(s). More than one QQ and property may be included on each map. A map is **not** required if an entire right is being leased or if the right is for use of municipal or quasi-municipal water use. The map should include the following:

- A north arrow and map scale (no smaller than 1" = 1320').
- Label township, range, section and quarter-quarter (QQ).
- If an irrigation right, the numbers of acres to be leased in each quarter-quarter identify and hachure/shade to differentiate between the acreage being leased and any remaining. If the place of use has more than one priority date, source stream, and/or point of diversion you **must identify each with separate hachuring or shading** and label.
- Tax lot lines and numbers must be included on the map and should clearly identify the property(s) involved.

Yes N/A **If the Lessor(s) is not** the deeded land owner, include one of the following:

- A notarized statement from the land owner consenting to the lease and a copy of the recorded deed; or
- A water right conveyance agreement and a copy of the recorded deed for the landowner at the time the water right was conveyed; or
- Other documentation.

Yes N/A If the right has **not** been used in the last five years; provide supporting documentation indicating why a right (or portion thereof) **is not** subject to forfeiture.

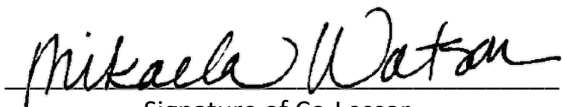
Received by OWRD
 March 11, 2026
 Salem, OR

Part 2 of 4 – District and other party Signature

Term of the Lease: The lease is requested to begin in: month <u>April</u> year <u>2026</u> and end: month <u>October</u> year <u>2026</u> .	
Public use: Check the public use(s) this lease will serve (as defined by ORS 537.332): <input checked="" type="checkbox"/> Conservation, maintenance and enhancement of aquatic, fish and wildlife, fish and wildlife habitat and any other ecological values. <input checked="" type="checkbox"/> Recreation <input checked="" type="checkbox"/> Pollution abatement <input type="checkbox"/> Navigation	Termination provision (for multiyear leases): The parties to the lease request (choose one): <input type="checkbox"/> a. The option of terminating the lease prior to expiration of the full term with written notice to the Department by the Lessor(s) and/or Lessee. <input type="checkbox"/> b. The option of terminating the lease prior to expiration of the full term, with consent by all parties to the lease. <input type="checkbox"/> c. The parties would not like to include a Termination Provision. (See instructions for limitations to this provision)
Additive/Replacing Relationship to other instream water rights: Instream leases are generally additive to other existing instream water rights created as a result of instream leases and transfers and/or allocations of conserved water. Since instream leases are also generally senior to other instream rights created through a state agency process or conversion of minimum flows, they generally replace a portion of these junior instream rights. If you would like this lease to relate to other instream water rights differently than described above, please check this box. <input type="checkbox"/> And attach an explanation of your intent.	
Precedent: If a right which has been leased is later proposed to be leased again or later transferred or become part of an allocation of conserved water project, a new injury review shall be required. An instream lease shall not set a precedent on a future transaction.	
Validity of the rights to be leased: <input checked="" type="checkbox"/> The water right(s) to be leased have been used under the terms and conditions of the right(s) during the last five years or have been leased instream; or <input type="checkbox"/> The water right(s) have not been used for the last five years according to the terms and conditions of the rights. However, the water right(s) is not subject to forfeiture under ORS 540.610(2). Documentation describing why the water right is not subject to forfeiture has been provided.	

SIGNATURES

The undersigned declare that the information contained in this application is true and accurate.


 Date: 3/11/2026
 Signature of Co-Lessor

Printed name (and title): Mikaela Watson, Water Rights Project Assistant

Business/Organization name: Central Oregon Irrigation District

Mailing Address (with state and zip): 1055 Lake Ct., Redmond, OR 97756

Phone number (include area code): 541-504-7586 **E-mail address: mwatson@coid.org

_____ Date: _____
 Signature of Co-Lessor

Printed name (and title): _____

Business/organization name: _____

Mailing Address (with state and zip): _____

Phone number (include area code): _____ **E-mail address: _____

Received by OWRD
 March 11, 2026
 Salem, OR

See next page for additional signatures.



Date: 3/10/2026

Signature of Lessee

Printed name (and title): Alex Ehrens, Program Manager

Business/organization name: Deschutes River Conservancy

Mailing Address (with state and zip): 805 SW Industrial Way, Suite 5, Bend, OR 97702

Phone number (include area code): 541-382-4077 **E-mail address: alex@deschutesriver.org

**** BY PROVIDING AN E-MAIL ADDRESS, CONSENT IS GIVEN TO RECEIVE ALL CORRESPONDENCE FROM THE DEPARTMENT ELECTRONICALLY. COPIES OF THE FINAL ORDER DOCUMENTS WILL ALSO BE MAILED TO THE LESSOR**

Received by OWRD
March 11, 2026
Salem, OR

Part 4 of 4 – Water Right and Instream Use Information

Use a separate Part 4 for each water right to be leased instream

Table 2

Use Table 2 to illustrate the totals for the water right proposed to be leased instream (based on Part 3 of 4)					Water Right # <u>94956</u>	
Total rate and volume by priority date, POD, use and acreage as appropriate considering the right to be leased. If not enough room below, you may add rows (see instructions) or create a spreadsheet (matching Table 2 and clearly labeled) and attach. (cfs = cubic feet per second and af = acre-feet)						
Priority Date	POD #	Use	Acres	Other Information (such as conditions/limitations on the right)	Rate (cfs)	Volume (af)
10/31/1900	11	IR	97.91	Season 1 rate/Total Volume	0.993	797.17
10/31/1900	11	IR	97.91	Season 2 rate	1.356	
10/31/1900	11	IR	97.91	Season 3 rate	1.805	
12/02/1907	11	IR	97.91	Season 3 rate	0.688	
10/31/1900	11	Pond	0.11	Season 1 rate/Total Volume	0.001	0.90
10/31/1900	11	Pond	0.11	Season 2 rate	0.002	
10/31/1900	11	Pond	0.11	Season 3 rate	0.002	
10/31/1900	11	Pond	0.11	Season 3 rate	0.001	
Total af from storage, if applicable: <input type="checkbox"/> AF or <input type="checkbox"/> N/A						
If the POD is not described on the certificate or, if there is more than one POD listed on the certificate, then the specific POD must be described:						

Table 3

Instream Use created by the lease	River Basin: <u>Deschutes</u>	River/Stream Name: <u>Deschutes River, tributary to Columbia River</u>				
Proposed Instream Reach: <input checked="" type="checkbox"/> A reach typically begins at the POD and ends at the mouth of the source stream: From the POD <u>11</u> to <u>the mouth</u>	Or Proposed Instream Point: <input type="checkbox"/> Instream use protected at the POD					
OR <input type="checkbox"/> Please check this box if you are not sure of the proposed reach and want water to be protected within a reach below the POD, if possible. If no reach is identified or the above box is not checked, and there is only one POD listed on the water right, the lease may be processed to be protected at the POD.)						
Instream Portion: May not exceed the maximum rate/volume for the right (identified in Table 2) Use the table 3 to illustrate the instream rate, volume and instream period by priority date, POD, Use and acreage, as appropriate. If not enough room below, you may add rows (see instructions) or create a spreadsheet (clearly labeled and matching the below portion of Table 3) and attach.						
Priority date	POD #	Use	Acres	Proposed Instream Period	Instream Rate (cfs)	Total instream volume (af)
10/31/1900	11	IR	97.91	Season 1 rate/Total Volume	0.673	533.66
10/31/1900	11	IR	97.91	Season 2 rate	0.898	
10/31/1900	11	IR	97.91	Season 3 rate	1.662	
				Continued on next page		

10/31/1900	11	Pond	0.11	Season 1 rate/Total Volume	0.001	0.60
10/31/1900	11	Pond	0.11	Season 2 rate	0.001	
10/31/1900	11	Pond	0.11	Season 3 rate	0.002	

OR Please check this box if you are not sure of the proposed rate, volume and instream period. As part of its review process, the Department will identify the appropriate instream rate, volume and period considering the water right(s) being leased and instream benefits.

Yes N/A **Conditions to avoid enlargement or injury to other water rights, if any, or other limitations:** list here Instream flow allocated on daily average basis up to the described rate from April 1 - October 26

Note: The Department may identify additional conditions to prevent injury and/or enlargement.

Any additional information about the proposed instream use: _____

Received by OWRD
 March 11, 2026
 Salem, OR

**This table will calculate flow rate factors and duty for Central Oregon Irrigation District
Instream Leases with water instream under October 31, 1900 priority date only**

Enter Total Number of Acres to be Leased Instream Here from POD #11 (North Canal)	97.910
---	---------------

POD #11 Starting Point - total acres	17,149.003		
Starting Point - rate	Full Right at POD #11	October 31, 1900	December 2, 1907
	Starting Point - Rate*	Starting Point - Rate	Starting Point - Rate
Season 1	174.009	174.009	
Season 2	237.441	237.441	
Season 3	436.730	323.849	112.881
Start Point - duty*	139,625.100		

*Estimated start point based on changes since issuance of Cert 94956 (issuance March 6, 2020)

Information highlighted with blue font is to be entered on to the Instream Lease Application Form

For Primary Water Right - Certificate 94956 at POD #11

Rate (CFS) associated with leased rights for Section 1.5 of the Lease Application Form			
Enter Rates by season and priority date on Instream Lease Form		Full Rate	October 31, 1900 December 2, 1907
Season 1		0.993	0.993
Season 2		1.356	1.356
Season 3		2.493	1.805 0.688
Duty (AF) associated with leased right for Section 1.5 of the Lease Application Form			
Duty (decree) AF/Acre =	8.14	This section shows the prorated amounts by which the water right will be reduced at POD	
	797.17		

Rate (CFS) leased instream for Section 2.2 of the Lease Application Form		Volume (AF) leased instream for Section 2.2 of the Lease Application Form	
Enter Rates by season on Instream Lease Application Form	Full Rate if under October 31, 1900 priority date only	Enter Duty on Instream Lease Application Form	
Season 1	0.673	Duty (decree) AF/Acre = 5.45	
Season 2	0.898	Max volume =	533.66
Season 3	1.662		

Additional Conditions to Prevent Injury for Section 2.2 of the Lease Application Form			
	# days	AF/Season	9.91 AF Duty - 45% = 5.45
Season 1*	56	74.75	Total = 533.66
Season 2	30	53.43	
Season 3	123	405.47	
	Season total =	533.65	
Water protected instream:	April 1 through October 26		

* Note - The number of days that water may be protected instream in Season 1 has been reduced to prevent enlargement of the right.

Received by OWRD
March 11, 2026
Salem, OR

**This table will calculate flow rate factors and duty for Central Oregon Irrigation District
Instream Leases with water instream under October 31, 1900 priority date only**

Enter Total Number of Acres to be Leased Instream Here from POD #11 (North Canal)	0.110
---	--------------

POD #11 Starting Point - total acres	17,149.003
--------------------------------------	-------------------

Starting Point - rate	Full Right at POD #11	October 31, 1900	December 2, 1907
	Starting Point - Rate*	Starting Point - Rate	Starting Point - Rate
Season 1	174.009	174.009	
Season 2	237.441	237.441	
Season 3	436.730	323.849	112.881
Start Point - duty*	139,625.100		

*Estimated start point based on changes since issuance of Cert 94956 (issuance March 6, 2020)

Information highlighted with blue font is to be entered on to the Instream Lease Application Form

For Primary Water Right - Certificate 94956 at POD #11

Rate (CFS) associated with leased rights for Section 1.5 of the Lease Application Form

Enter Rates by season and priority date on Instream Lease Form	Full Rate	October 31, 1900	December 2, 1907
Season 1	0.001	0.001	
Season 2	0.002	0.002	
Season 3	0.003	0.002	0.001

Duty (AF) associated with leased right for Section 1.5 of the Lease Application Form

Duty (decree) AF/Acre =	8.14	This section shows the prorated amounts by which the water right will be reduced at POD
	0.90	

Rate (CFS) leased instream for Section 2.2 of the Lease Application Form		Volume (AF) leased instream for Section 2.2 of the Lease Application Form	
Enter Rates by season on Instream Lease Application Form	Full Rate if under October 31, 1900 priority date only	Enter Duty on Instream Lease Application Form	
Season 1	0.001	Duty (decree) AF/Acre = 5.45	
Season 2	0.001	Max volume =	0.60
Season 3	0.002		

Additional Conditions to Prevent Injury for Section 2.2 of the Lease Application Form

	# days	AF/Season	9.91 AF Duty - 45% =	5.45
Season 1*	56	0.11	Total =	0.60
Season 2	30	0.06		
Season 3	123	0.49		
	Season total =	0.66		
Water protected instream:	April 1 through October 26			

* Note - The number of days that water may be protected instream in Season 1 has been reduced to prevent enlargement of the right.

Received by OWRD
March 11, 2026
Salem, OR

Patron													
ID	Name	Acres	Term	Exp	Canal	TRSQTL	Mailing Address	City	State	Zip	Agreement #	OWRD #	Zoning
10680	Alves, Anita	0.65	1-Year	10/31/2026	PB2	151308NWSW00509	3424 NW Greenwood Ave	Redmond	OR	97756	2026-06		191-Residential
149440	Aylor, Susan	0.19	1-Year	10/31/2026	PB1	161211NWNNE01301	6496 SW Quarry Ave	Redmond	OR	97756	2026-06		451-Tract
149440	Aylor, Susan	2.41	1-Year	10/31/2026	PB1	161211NENE01301	6496 SW Quarry Ave	Redmond	OR	97756	2026-06		451-Tract
5712	City of Redmond Airport	0.49	1-Year	10/31/2026	PB4	141333NESW01002	411 SW 9th St	Redmond	OR	97756	2026-06		
5712	City of Redmond Airport	13.90	1-Year	10/31/2026	PB4	141333SESW01002	411 SW 9th St	Redmond	OR	97756	2026-06		
5712	City of Redmond Airport	16.30	1-Year	10/31/2026	PB2	151305SWNE00105	411 SW 9th St	Redmond	OR	97756	2026-06		
5712	City of Redmond Airport	18.10	1-Year	10/31/2026	PB2	151308NWSE00100	411 SW 9th St	Redmond	OR	97756	2026-06		
5712	City of Redmond Airport	26.77	1-Year	10/31/2026	PB2	151330SESE01700	411 SW 9th St	Redmond	OR	97756	2026-06		
5712	City of Redmond Airport	0.44	1-Year	10/31/2026	PB2	151330SESE01000	411 SW 9th St	Redmond	OR	97756	2026-06		
4984	CJ Berry Foundation	0.47	1-Year	10/31/2026	PB3	141315SWSW00800	1484 Pollard Rd 406	Los Gatos	CA	95032	2026-06		551-Farm
944	Craig Revocable Trust	0.82	1-Year	10/31/2026	PB4	141321NESW01700	PO Box 8491	Bend	OR	97708	2026-06		401-Tract
177600	Dodrill, Edgar/Donna	0.39	1-Year	10/31/2026	PB4	141318NENE00300	3850 NW Lower Bridge Way	Terrebonne	OR	97760	2026-06		551-Farm
5288	Encore Equipment	0.80	1-Year	10/31/2026	PB1	161213NWNNE00100	8950 S Hwy 97	Redmond	OR	97756	2026-06		551-Farm
5288	Encore Equipment	1.00	1-Year	10/31/2026	PB1	161213NENW00100	8950 S Hwy 97	Redmond	OR	97756	2026-06		551_Farm
335360	Holt, Jack/Heidi	0.81	1-Year	10/31/2026	PB1	161226SENE00300	21440 Morrill Rd	Bend	OR	97701	2026-06		551-Farm
345601	Huddle, Kenneth/Margaret	0.95	1-Year	10/31/2026	PB3	141335SWNW01000	4092 NE 17th St	Redmond	OR	97756	2026-06		551-Farm
5677	Karren, Coti	0.25	1-Year	10/31/2026	PB4	141328NWNNE00400	6150 NW 10th St	Terrebonne	OR	97760	2026-06		551-Farm
5187	Kilander, Joshua/Heather	0.74	1-Year	10/31/2026	PB3	141327NWNW00700	6037 NE 5th St	Redmond	OR	97756	2026-06		551-Farm
5095	Larkin, Jeff/Julie	0.10	1-Year	10/31/2026	PB2	151318SENW01701	PO Box 1152	Redmond	OR	97756	2026-06		401-Tract
902103	Larry & Linda Lagging Trust	0.39	1-Year	10/31/2026	PB1	151225SENW00508	5910 SW Zenith Ave	Redmond	OR	97756	2026-06		541-Farm
485860	McLaughlin, Douglas/Susan	0.43	1-Year	10/31/2026	PB3	141335NWSW00900	2100 NE Walnut Dr	Redmond	OR	97756	2026-06		409-Tract
6271	Powell Family Trust	1.24	1-Year	10/31/2026	PB2	141332SWSW00901	3563 Northwest Way	Redmond	OR	97756	2026-06		551-Farm
3119	RDM Investments, LLC	0.20	1-Year	10/31/2026	PB2	151305SWSW01002	2917 Red Oak Dr	Bend	OR	97701	2026-06		409-Tract
3119	RDM Investments, LLC	1.80	1-Year	10/31/2026	PB2	151305SWSW01006	2917 Red Oak Dr	Bend	OR	97701	2026-06		409-Tract
902113	Red Barn Investments, LLC	0.65	1-Year	10/31/2026	PB1	171214NWSW0900	PO Box 2234	Bend	OR	97709	2026-06		401-Tract
5731	Sanchez, Jose/Rivera, Lupita	1.25	1-Year	10/31/2026	PB4	141334NWSW01102	350 NE O'Neil Way	Redmond	OR	97756	2026-06		549-Farm
1358	Saterlee, Paul	0.49	1-Year	10/31/2026	PB4	141328SESW01006	5199 N Hwy 97	Terrebonne	OR	97760	2026-06		551-Farm
3898	Teixeira, Allan/Teixeira, John	0.04	1-Year	10/31/2026	PB4	141317NWNW02000	550 Thousand Hills Rd	Pismo Beach	CA	93449	2026-06		559-Farm
5616	Thompson, Nettice/Jacob	0.45	1-Year	10/31/2026	PB1	161235SENE00400	21585 Dale Rd	Bend	OR	97701	2026-06		551-Farm
3537	Thousand Hills Ranch, LLC	0.73	1-Year	10/31/2026	PB4	141307NWNNE00300	550 Thousand Hills Rd	Pismo Beach	CA	93449	2026-06		551-Farm
3537	Thousand Hills Ranch, LLC	2.25	1-Year	10/31/2026	PB4	141307SWNE00700	550 Thousand Hills Rd	Pismo Beach	CA	93449	2026-06		551-Farm
4584	Volentine, Myatt/Jessica	0.11	1-Year	10/31/2026	PB1	171202NWSE00900	64145 Pioneer Loop	Bend	OR	97701	2026-06		401-Tract
2121	West, Kathleen	1.30	1-Year	10/31/2026	PB2	151213SWNE00902	575 SW 55th Pl	Redmond	OR	97756	2026-06		400-Tract
5958	Wilhite, Christopher/Fontalvo, Jenifer	1.00	1-Year	10/31/2026	PB1	171202SENE01000	64142 Pioneer Loop	Bend	OR	97701	2026-06		551-Farm
IR (irrigation use) Subtotal:		97.91											
2121	West, Kathleen (Pond)	0.11	1-Year	10/31/2026	PB2	151213SWNE00902	575 SW 55th Pl	Redmond	OR	97756	2026-06		400-Tract
Pond Subtotal:		0.11											

Lease Total: 98.02

Received by OWRD
March 11, 2026
Salem, OR

Part 3 of 4 – Place of Use – Lessor Information and Signatures

**Complete Table 1 Identify water right(s) proposed to be leased instream
Provide a separate Part 3 for each Lessor (water right interest holder/landowner)**

Table 1

Irrigation District or other Water Purveyor Name: Central Oregon Irrigation District															
Specify Water Right, Priority Date, point of diversion(s) (POD), place of use, tax lot, gov't lot/DLC, acres to be leased, original use type, certificate page number, and any previous lease. If not enough room below, you may add rows (see instructions) or create a spreadsheet/table (matching Table 1) and attach. Any attached table should include reference to the Lessor.															
Water Right #	Priority Date	POD #	Twp		Rng		Sec	Q-Q		Tax Lot	Gov't Lot/DLC #	Acres	Use	Page #	Previous Lease #
94956	10/31/1900	11	16	S	12	E	11	NW	NE	1301		0.19	IR	31	IL-1846
94956	10/31/1900	11	16	S	12	E	11	NE	NE	1301		2.41	IR	30	IL-1846
Any additional information about the right: _____															
Farm Deferral Tax Status: Counties make the determination of whether a property qualifies for the farm use assessment without consideration of whether the lands have an associated water right which is leased instream. If you have questions regarding the farm use assessment you should contact your local county assessor. You should contact your County for any weed ordinance and management requirements.															

The undersigned declare:

1. I/We agree during the term of this lease to suspend use of water allowed under the water right(s) involved in the lease as well as and any other appurtenant primary or supplemental water right(s); and
2. I/We certify are the lessor(s) (water right interest holder) of the water right(s) in Table 1. If not the deeded land owner, I/we have obtained consent from the deeded land owner and/or have provided documentation of authorization to pursue the instream lease; and
3. I/We affirm that the information in this application is true and accurate.

Susan Aylor Date: 2.23.26
Signature of Lessor

Printed name (and title) Susan Aylor Business name, if applicable: _____
Mailing Address (with state and zip): 6496 SW Quarry Ave Redmond, OR 97756
Phone number (include area code): (541) 923-9616**E-mail address: susanaylor@ymail.com

Received by OWRD
March 11, 2026
Salem, OR

SEP 15 2010

ARTICLES OF INCORPORATION
OF
C.J. BERRY FOUNDATION

1. **Name.** The name of the corporation is: C.J. BERRY FOUNDATION.

2. **Purpose.** This corporation is a nonprofit public benefit corporation and is not organized for the private gain of any person. It is organized under the Nonprofit Public Benefit Corporation Law for charitable purposes.

This corporation is organized exclusively for charitable, religious, educational and scientific purposes, including, for such purposes, the making of distributions to organizations that qualify as exempt organizations under Section 501(c)(3) of the Internal Revenue Code of 1986 ("Code"), or the corresponding provision of any future United States Internal Revenue law.

3. **Agent for Service.** The name of the corporation's initial agent for service of process is:

Derek W. Berry
15140 Elm Park
Monte Sereno, CA 95030

4. **General Provisions and Limitations.**

(a) No substantial part of the activities of this corporation shall consist of lobbying or propaganda, or otherwise attempting to influence legislation, except as provided in Section 501(h) of the Code, and this corporation shall not participate in or intervene in (including publishing or distributing statements) any political campaign on behalf of or in opposition to any candidate for public office.

(b) All corporate property is irrevocably dedicated to the charitable purposes set forth above. No part of the net earnings of this corporation shall inure to the benefit of, or be distributable to, any of its directors, trustees, officers, or members or to the benefit of any private individual.

(c) On the winding up and dissolution of this corporation after paying or adequately providing for the debts, obligations and liabilities of the corporation, the remaining assets of this corporation shall be distributed to such organization (or organizations) organized

and operated exclusively for charitable, religious, educational, or scientific purposes which has established its tax exempt status under Section 501(c)(3) of the Code, or the corresponding provision of any future United States Internal Revenue law.

(d) Notwithstanding any other provision of these Articles, this corporation shall not engage in any activities or exercise any powers that are not in furtherance of the purposes of this corporation, and the corporation shall not carry on any other activities not permitted to be carried on (a) by a corporation exempt from federal income tax under Section 501(c)(3) of the Code, or the corresponding provision of any future United States Internal Revenue law, or (b) by a corporation, contributions to which are deductible under Section 170(c)(2) of the Code, or the corresponding provision of any future United States Internal Revenue law.

(e) This corporation will distribute its income for each tax year at such time and in such manner as not to become subject to the tax on undistributed income imposed by section 4942 of the Code, or corresponding provisions of any future United States Internal Revenue law.

(f) In addition, the corporation shall not during any period and to the extent that it is a private foundation described in Section 509 of the Code:

- (1) Engage in any act of self dealing as defined in Section 4941(d) of the Code, or corresponding provisions of any later federal tax laws;
- (2) Retain any excess business holdings as defined in Section 4943(c) of the Code, or corresponding provisions of any later federal tax laws;
- (3) Make any investments in such a manner as to subject it to tax under Section 4944 of the Code, or corresponding provisions of any later federal tax laws; or
- (4) Make any taxable expenditures as defined in Section 4945(b) of the Code, or corresponding provisions of any later federal tax laws.

5. **Limitation of Director Liability.** The liability of each and every director of the corporation for monetary damages shall be eliminated to the fullest extent permissible under California law.

Dated: 9/10, 2010


Derek W. Berry, Incorporator

Received by OWRD
March 11, 2026
Salem, OR



I hereby certify that the foregoing
transcript of 2 page(s)
is a full, true and correct copy of the
original record in the custody of the
California Secretary of State's office.

SEP 15 2010

Date: _____

Debra Bowen
DEBRA BOWEN, Secretary of State

**DESCHUTES COUNTY ASSESSOR
REAL PROPERTY ACCOUNT NAMES**

Account # 128250
Map 141321C0 01700
Owner CRAIG REVOCABLE TRUST
 CRAIG, SCOTT C & AMBER L TTEES
 PO BOX 8491
 BEND OR 97708

Name Type	Name	Ownership Type	Own Pct
OWNER	CRAIG REVOCABLE TRUST	OWNER	100.00
REPRESENTATIVE	CRAIG, SCOTT C	OWNER AS TRUSTEE	
REPRESENTATIVE	CRAIG, AMBER L	OWNER AS TRUSTEE	

Received by OWRD
 March 11, 2026
 Salem, OR

Part 3 of 4 – Place of Use – Lessor Information and Signatures

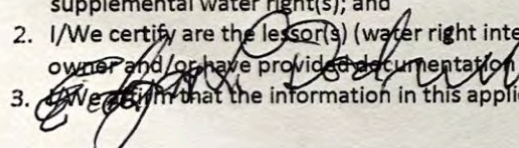
Complete Table 1 Identify water right(s) proposed to be leased instream
Provide a separate Part 3 for each Lessor (water right interest holder/landowner)

Table 1

Irrigation District or other Water Purveyor Name: Central Oregon Irrigation District													
Specify Water Right, Priority Date, point of diversion(s) (POD), place of use, tax lot, gov't lot/DLC, acres to be leased, original use type, certificate page number, and any previous lease.													
If not enough room below, you may add rows (see instructions) or create a spreadsheet/table (matching Table 1) and attach.													
Any attached table should include reference to the Lessor.													
Water Right #	Priority Date	POD #	Twp	Rng	Sec	Q-Q	Tax Lot	Gov't Lot/DLC #	Acres	Use	Page #	Previous Lease #	
94956	10/31/1900	11	14 S	13 E	18	NE NE	300		0.39	IR	11	None	
Any additional information about the right: _____													
Farm Deferral Tax Status: Counties make the determination of whether a property qualifies for the farm use assessment without consideration of whether the lands have an associated water right which is leased instream. If you have questions regarding the farm use assessment you should contact your local county assessor. You should contact your County for any weed ordinance and management requirements.													


The undersigned declare:

- I/We agree during the term of this lease to suspend use of water allowed under the water right(s) involved in the lease as well as and any other appurtenant primary or supplemental water right(s); and
- I/We certify are the lessor(s) (water right interest holder) of the water right(s) in Table 1. If not the deeded land owner, I/we have obtained consent from the deeded land owner and/or have provided documentation of authorization to pursue the instream lease; and
- I/We certify that the information in this application is true and accurate.



Signature of Lessor Date: 2/6/26

Printed name (and title) Edgar Dodrill Business name, if applicable: _____
Mailing Address (with state and zip): 3850 NW LOWER BRIDGE WAY Terrebonne, OR 97760
Phone number (include area code): **E-mail address:



Signature of Lessor Date: 2/6/26

Printed name (and title) Donna Dodrill Business name, if applicable: _____
Mailing Address (with state and zip): 3850 NW LOWER BRIDGE WAY Terrebonne, OR 97760
Phone number (include area code): **E-mail address:

Received by OWRD
March 11, 2026
Salem, OR

Part 3 of 4 – Place of Use – Lessor Information and Signatures

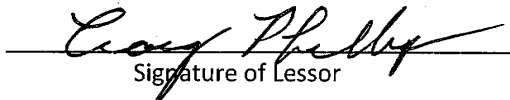
**Complete Table 1 Identify water right(s) proposed to be leased instream
Provide a separate Part 3 for each Lessor (water right interest holder/landowner)**


Table 1

Irrigation District or other Water Purveyor Name: Central Oregon Irrigation District															
Specify Water Right, Priority Date, point of diversion(s) (POD), place of use, tax lot, gov't lot/DLC, acres to be leased, original use type, certificate page number, and any previous lease. If not enough room below, you may add rows (see instructions) or create a spreadsheet/table (matching Table 1) and attach. Any attached table should include reference to the Lessor.															
Water Right #	Priority Date	POD #	Twp		Rng		Sec	Q-Q		Tax Lot	Gov't Lot/DLC #	Acres	Use	Page #	Previous Lease #
94956	10/31/1900	11	16	S	12	E	13	NW	NE	100		0.80	IR	31	IL-1846
94956	10/31/1900	11	16	S	12	E	13	NE	NW	100		1.0	IR	31	IL-1846
Any additional information about the right: _____															
Farm Deferral Tax Status: Counties make the determination of whether a property qualifies for the farm use assessment without consideration of whether the lands have an associated water right which is leased instream. If you have questions regarding the farm use assessment you should contact your local county assessor. You should contact your County for any weed ordinance and management requirements.															

The undersigned declare:

1. I/We agree during the term of this lease to suspend use of water allowed under the water right(s) involved in the lease as well as and any other appurtenant primary or supplemental water right(s); and
2. I/We certify are the lessor(s) (water right interest holder) of the water right(s) in Table 1. If not the deeded land owner, I/we have obtained consent from the deeded land owner and/or have provided documentation of authorization to pursue the instream lease; and
3. I/We affirm that the information in this application is true and accurate.


 Signature of Lessor Date: 2/3/26
 Printed name (and title) Craig Phillips Business name, if applicable: Encore Equipment
 Mailing Address (with state and zip): 8950 S. Hwy 97 Redmond, OR 97756
 Phone number (include area code): tel:+1-661-645-1159**E-mail address: craigmedmailbox@aol.com


 Signature of Lessor Date: 2/3/26
 Printed name (and title) Beth Phillips Business name, if applicable: _____
 Mailing Address (with state and zip): 8950 S. Hwy 97 Redmond, OR 97756
 Phone number (include area code): **E-mail address:

Received by OWRD
 March 11, 2026
 Salem, OR



Business Name Search

[New Search](#)

[Printer Friendly](#)

Business Entity Data

03-06-2026
16:26

Registry Nbr	Entity Type	Entity Status	Jurisdiction	Registry Date	Next Renewal Date	Renewal Due?
1309812-93	DLLC	ACT	OREGON	03-31-2017	03-31-2027	
Entity Name	ENCORE EQUIPMENT, LLC					
Foreign Name						

[New Search](#)

[Printer Friendly](#)

Associated Names

Type	PPB	PRINCIPAL PLACE OF BUSINESS			
Addr 1	8950 S HWY 97				
Addr 2					
CSZ	REDMOND	OR	97756	Country	UNITED STATES OF AMERICA

Please click [here](#) for general information about registered agents and service of process.

Type	AGT	REGISTERED AGENT	Start Date	02-22-2021	Resign Date	
Name	CRAIG	PHILLIPS				
Addr 1	8950 S HWY 97					
Addr 2						
CSZ	REDMOND	OR	97756	Country	UNITED STATES OF AMERICA	

Type	MAL	MAILING ADDRESS		
Addr 1	8950 S HWY 97			
Addr 2				
CSZ	REDMOND	OR	97756	Country UNITED STATES OF AMERICA

Type	MEM	MEMBER		Resign Date	
Name	BETH	PHILLIPS			
Addr 1	8950 S HWY 97				
Addr 2					
CSZ	REDMOND	OR	97756	Country	UNITED STATES OF AMERICA

[New Search](#)

[Printer Friendly](#)

Name History

Received by OWRD
March 11, 2026
Salem, OR












Business Entity Name	Name Type	Name Status	Start Date	End Date
ENCORE EQUIPMENT, LLC	EN	CUR	03-31-2017	

Please [read](#) before ordering [Copies](#).

[New Search](#)

[Printer Friendly](#)

Summary History

Image Available	Action	Transaction Date	Effective Date	Status	Name/Agent Change	Dissolved By
	AMENDED ANNUAL REPORT	02-16-2026		FI		
	AMENDED ANNUAL REPORT	02-21-2025		FI		
	AMENDED ANNUAL REPORT	02-12-2024		FI		
	AMENDED ANNUAL REPORT	02-16-2023		FI		
	AMENDED ANNUAL REPORT	02-18-2022		FI		
	AMENDED ANNUAL REPORT	02-22-2021		FI	Agent	
	AMENDED ANNUAL REPORT	02-18-2020		FI		
	AMNDMT TO ANNUAL RPT/INFO STATEMENT	01-30-2020		FI		
	AMENDED ANNUAL REPORT	02-13-2019		FI		
	AMENDED ANNUAL REPORT	02-24-2018		FI		
	ARTICLES OF ORGANIZATION	03-31-2017		FI	Agent	

[About Us](#) | [Announcements](#) | [Laws & Rules](#) | [Feedback Policy](#) | [SOS Home](#) | [Oregon Blue Book](#) | [Oregon.gov](#)

For comments or suggestions regarding the operation of this site, please contact : corporation.division@sos.oregon.gov

© 2026 Oregon Secretary of State. All Rights Reserved.

Received by OWRD
March 11, 2026
Salem, OR

Part 3 of 4 – Place of Use – Lessor Information and Signatures


**Complete Table 1 Identify water right(s) proposed to be leased instream
Provide a separate Part 3 for each Lessor (water right interest holder/landowner)**

Table 1

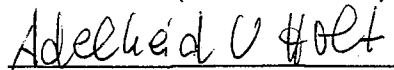
Irrigation District or other Water Purveyor Name: Central Oregon Irrigation District													
Specify Water Right, Priority Date, point of diversion(s) (POD), place of use, tax lot, gov't lot/DLC, acres to be leased, original use type, certificate page number, and any previous lease. If not enough room below, you may add rows (see instructions) or create a spreadsheet/table (matching Table 1) and attach. Any attached table should include reference to the Lessor.													
Water Right #	Priority Date	POD #	Twp	Rng	Sec	Q-Q	Tax Lot	Gov't Lot/DLC #	Acres	Use	Page #	Previous Lease #	
94956	10/31/1900	11	16 S	12 E	26	SE NE	300		0.81	IR	32	IL-1846	
Any additional information about the right: _____													
Farm Deferral Tax Status: Counties make the determination of whether a property qualifies for the farm use assessment without consideration of whether the lands have an associated water right which is leased instream. If you have questions regarding the farm use assessment you should contact your local county assessor. You should contact your County for any weed ordinance and management requirements.													

The undersigned declare:

1. I/We agree during the term of this lease to suspend use of water allowed under the water right(s) involved in the lease as well as and any other appurtenant primary or supplemental water right(s); and
2. I/We certify are the lessor(s) (water right interest holder) of the water right(s) in Table 1. If not the deeded land owner, I/we have obtained consent from the deeded land owner and/or have provided documentation of authorization to pursue the instream lease; and
3. I/We affirm that the information in this application is true and accurate.


 _____ Date: 9 JAN 2026
 Signature of Lessor

Printed name (and title) Jack Holt Business name, if applicable: _____
 Mailing Address (with state and zip): 21440 Morrill Rd. Bend, OR 97701
 Phone number (include area code): 541-420-8585 **E-mail address: usedcowlot@ykwc.net


 _____ Date: Jan 9 '25
 Signature of Lessor

Printed name (and title) Adelheid Holt Business name, if applicable: _____
 Mailing Address (with state and zip): 21440 Morrill Rd. Bend, OR 97701
 Phone number (include area code): **E-mail address:

Received by OWRD
 March 11, 2026
 Salem, OR

Part 3 of 4 – Place of Use – Lessor Information and Signatures

**Complete Table 1 Identify water right(s) proposed to be leased instream
Provide a separate Part 3 for each Lessor (water right interest holder/landowner)**

Table 1

Irrigation District or other Water Purveyor Name: Central Oregon Irrigation District															
Specify Water Right, Priority Date, point of diversion(s) (POD), place of use, tax lot, gov't lot/DLC, acres to be leased, original use type, certificate page number, and any previous lease. If not enough room below, you may add rows (see instructions) or create a spreadsheet/table (matching Table 1) and attach. Any attached table should include reference to the Lessor.															
Water Right #	Priority Date	POD #	Twp		Rng		Sec	Q-Q		Tax Lot	Gov't Lot/DLC #	Acres	Use	Page #	Previous Lease #
94956	10/31/1900	11	14	S	13	E	35	SW	NW	1000		0.95	IR	15	None
Any additional information about the right: _____															
Farm Deferral Tax Status: Counties make the determination of whether a property qualifies for the farm use assessment without consideration of whether the lands have an associated water right which is leased instream. If you have questions regarding the farm use assessment you should contact your local county assessor. You should contact your County for any weed ordinance and management requirements.															

The undersigned declare:

- I/We agree during the term of this lease to suspend use of water allowed under the water right(s) involved in the lease as well as and any other appurtenant primary or supplemental water right(s); and
- I/We certify are the lessor(s) (water right interest holder) of the water right(s) in Table 1. If not the deeded land owner, I/we have obtained consent from the deeded land owner and/or have provided documentation of authorization to pursue the instream lease; and
- I/We affirm that the information in this application is true and accurate.

Kenneth L. Huddle Date: _____
Signature of Lessor

Printed name (and title) Kenneth Huddle Business name, if applicable: _____
Mailing Address (with state and zip): 4092 NE 17th St. Redmond, OR 97756
Phone number (include area code): 541-923-0452 **E-mail address: kh19@msn.com

Margaret A. Huddle Date: _____
Signature of Lessor

Printed name (and title) Margaret Huddle Business name, if applicable: _____
Mailing Address (with state and zip): 4092 NE 17th St. Redmond, OR 97756
Phone number (include area code): **E-mail address:

Received by OWRD
March 11, 2026
Salem, OR

Part 3 of 4 – Place of Use – Lessor Information and Signatures


**Complete Table 1 Identify water right(s) proposed to be leased instream
Provide a separate Part 3 for each Lessor (water right interest holder/landowner)**

Table 1

Irrigation District or other Water Purveyor Name: Central Oregon Irrigation District															
Specify Water Right, Priority Date, point of diversion(s) (POD), place of use, tax lot, gov't lot/DLC, acres to be leased, original use type, certificate page number, and any previous lease. If not enough room below, you may add rows (see instructions) or create a spreadsheet/table (matching Table 1) and attach. Any attached table should include reference to the Lessor.															
Water Right #	Priority Date	POD #	Twp		Rng		Sec	Q-Q		Tax Lot	Gov't Lot/DLC #	Acres	Use	Page #	Previous Lease #
94956	10/31/1900	11	14	S	13	E	28	NW	NE	400		0.25	IR	13	IL-1858
Any additional information about the right: _____															
Farm Deferral Tax Status: Counties make the determination of whether a property qualifies for the farm use assessment without consideration of whether the lands have an associated water right which is leased instream. If you have questions regarding the farm use assessment you should contact your local county assessor. You should contact your County for any weed ordinance and management requirements.															

The undersigned declare:

1. I/We agree during the term of this lease to suspend use of water allowed under the water right(s) involved in the lease as well as and any other appurtenant primary or supplemental water right(s); and
2. I/We certify are the lessor(s) (water right interest holder) of the water right(s) in Table 1. If not the deeded land owner, I/we have obtained consent from the deeded land owner and/or have provided documentation of authorization to pursue the instream lease; and
3. I/We affirm that the information in this application is true and accurate.



Signature of Lessor

Date: 2/13/26

Printed name (and title) Coti Karren Business name, if applicable: _____
 Mailing Address (with state and zip): 6150 NW 10th St Terrebonne, OR 97760
 Phone number (include area code): 541-420-8697 **E-mail address: cotikarren@gmail.com

Received by OWRD
 March 11, 2026
 Salem, OR

Part 3 of 4 – Place of Use – Lessor Information and Signatures

**Complete Table 1 Identify water right(s) proposed to be leased instream
Provide a separate Part 3 for each Lessor (water right interest holder/landowner)**

Table 1

Irrigation District or other Water Purveyor Name: Central Oregon Irrigation District

Specify Water Right, Priority Date, point of diversion(s) (POD), place of use, tax lot, gov't lot/DLC, acres to be leased, original use type, certificate page number, and any previous lease.
If not enough room below, you may add rows (see instructions) or create a spreadsheet/table (matching Table 1) and attach.
Any attached table should include reference to the Lessor.


Water Right #	Priority Date	POD #	Twp	Rng	Sec	Q-Q	Tax Lot	Gov't Lot/DLC #	Acres	Use	Page #	Previous Lease #
94956	10/31/1900	11	14 S	13 E	27	NW NW	700		0.74	IR	13	IL-1858

Any additional information about the right: _____

Farm Deferral Tax Status: Counties make the determination of whether a property qualifies for the farm use assessment without consideration of whether the lands have an associated water right which is leased instream. If you have questions regarding the farm use assessment you should contact your local county assessor. You should contact your County for any weed ordinance and management requirements.

The undersigned declare:

1. I/We agree during the term of this lease to suspend use of water allowed under the water right(s) involved in the lease as well as and any other appurtenant primary or supplemental water right(s); and
2. I/We certify are the lessor(s) (water right interest holder) of the water right(s) in Table 1. If not the deeded land owner, I/we have obtained consent from the deeded land owner and/or have provided documentation of authorization to pursue the instream lease; and
3. I/We affirm that the information in this application is true and accurate.


 _____ Date: 2/2/26
 Signature of Lessor

Printed name (and title) Joshua Kilander Business name, if applicable: _____
 Mailing Address (with state and zip): 6037 NE 5th St. Redmond, OR 97756
 Phone number (include area code): 541-390-8905 **E-mail address: jkilander00@hotmail.com


 _____ Date: 2/2/26
 Signature of Lessor

Printed name (and title) Heather Kilander Business name, if applicable: _____
 Mailing Address (with state and zip): 6037 NE 5th St, Redmond, OR 97756
 Phone number (include area code): **E-mail address:

Received by OWRD
 March 11, 2026
 Salem, OR

Part 3 of 4 – Place of Use – Lessor Information and Signatures

**Complete Table 1 Identify water right(s) proposed to be leased instream
Provide a separate Part 3 for each Lessor (water right interest holder/landowner)**

Table 1

Irrigation District or other Water Purveyor Name: Central Oregon Irrigation District

Specify Water Right, Priority Date, point of diversion(s) (POD), place of use, tax lot, gov't lot/DLC, acres to be leased, original use type, certificate page number, and any previous lease.
If not enough room below, you may add rows (see instructions) or create a spreadsheet/table (matching Table 1) and attach.
Any attached table should include reference to the Lessor.

Water Right #	Priority Date	POD #	Twp		Rng		Sec	Q-Q		Tax Lot	Gov't Lot/DLC #	Acres	Use	Page #	Previous Lease #
94956	10/31/1900	11	15	S	13	E	18	SE	NW	1701		0.10	IR	21	None

Any additional information about the right: _____

Farm Deferral Tax Status: Counties make the determination of whether a property qualifies for the farm use assessment without consideration of whether the lands have an associated water right which is leased instream. If you have questions regarding the farm use assessment you should contact your local county assessor. You should contact your County for any weed ordinance and management requirements.

The undersigned declare:

1. I/We agree during the term of this lease to suspend use of water allowed under the water right(s) involved in the lease as well as and any other appurtenant primary or supplemental water right(s); and
2. I/We certify are the lessor(s) (water right interest holder) of the water right(s) in Table 1. If not the deeded land owner, I/we have obtained consent from the deeded land owner and/or have provided documentation of authorization to pursue the instream lease; and
3. I/We affirm that the information in this application is true and accurate.

Jeffrey Larkin
Jeffrey Larkin (Jan 14, 2026 11:25:26 PST)

Date: _____

Signature of Lessor

Printed name (and title) Jeffrey Larkin Business name, if applicable: _____

Mailing Address (with state and zip): PO Box 1152 Redmond, OR 97756

Phone number (include area code): (541) 480-5606**E-mail address: jeff@jefflarkinrealty.com

Julie Larkin

Date: 1-30-26

Signature of Lessor

Printed name (and title) Julie Larkin Business name, if applicable: _____

Mailing Address (with state and zip): PO Box 1152 Redmond, OR 97756

Phone number (include area code): **E-mail address: Lvrbeef@icloud.com

Received by OWRD
March 11, 2026
Salem, OR

Part 3 of 4 – Place of Use – Lessor Information and Signatures

Complete Table 1 (Identify water right(s) proposed to be leased instream
Provide a separate Part 3 for each Lessor (water right interest holder/landowner)

Table 1

Irrigation District or other Water Purveyor Name: Central Oregon Irrigation District															
Specify Water Right, Priority Date, point of diversion(s) (POD), place of use, tax lot, gov't lot/DLC, acres to be leased, original use type, certificate page number, and any previous lease. If not enough room below, you may add rows (see instructions) or create a spreadsheet/table (matching Table 1) and attach. Any attached table should include reference to the Lessor.															
Water Right #	Priority Date	POD #	Twp		Rng		Sec	Q-Q		Tax Lot	Gov't Lot/DLC #	Acres	Use	Page #	Previous Lease #
94956	10/31/1900	11	15	S	12	E	25	SE	NW	508		0.39	IR	19	IL-1857

Any additional information about the right: _____

Farm Deferral Tax Status: Counties make the determination of whether a property qualifies for the farm use assessment without consideration of whether the lands have an associated water right which is leased instream. If you have questions regarding the farm use assessment you should contact your local county assessor. You should contact your County for any weed ordinance and management requirements.

The undersigned declare:

1. I/We agree during the term of this lease to suspend use of water allowed under the water right(s) involved in the lease as well as and any other appurtenant primary or supplemental water right(s); and
2. I/We certify are the lessor(s) (water right interest holder) of the water right(s) in Table 1. If not the deeded land owner, I/we have obtained consent from the deeded land owner and/or have provided documentation of authorization to pursue the instream lease; and
3. I/We affirm that the information in this application is true and accurate.

 Date: 11-7-25
Signature of Lessor

Printed name (and title) Larry Lagging Business name, if applicable: _____
Mailing Address (with state and zip): 5910 SW Zenith Ave Redmond, OR
Phone number (include area code): 503-680-8021 **E-mail address: lclgunner@centurylink.net

 Date: 11-7-25
Signature of Lessor

Printed name (and title) Linda Guindon-Lagging Business name, if applicable: _____
Mailing Address (with state and zip): 5910 SW Zenith Ave Redmond, OR
Phone number (include area code): **E-mail address:

503-680-8054
lcl5910@icloud.com

Received by OWRD
March 11, 2026
Salem, OR

**DESCHUTES COUNTY ASSESSOR
REAL PROPERTY ACCOUNT NAMES**

Account # 163639
Map 15122500 00508
Owner LARRY & LINDA LAGGING TRUST
LAGGING, LARRY C TTEE ET AL
5910 SW ZENITH AVE
REDMOND OR 97756

Name Type	Name	Ownership Type	Own Pct
OWNER	LARRY & LINDA LAGGING TRUST	OWNER	100.00
REPRESENTATIVE	LAGGING, LARRY C	OWNER AS TRUSTEE	
REPRESENTATIVE	GUINDON-LAGGING, LINDA C	OWNER AS TRUSTEE	

Received by OWRD
March 11, 2026
Salem, OR

Part 3 of 4 – Place of Use – Lessor Information and Signatures


**Complete Table 1 Identify water right(s) proposed to be leased instream
Provide a separate Part 3 for each Lessor (water right interest holder/landowner)**

Table 1

Irrigation District or other Water Purveyor Name: Central Oregon Irrigation District															
Specify Water Right, Priority Date, point of diversion(s) (POD), place of use, tax lot, gov't lot/DLC, acres to be leased, original use type, certificate page number, and any previous lease.															
If not enough room below, you may add rows (see instructions) or create a spreadsheet/table (matching Table 1) and attach.															
Any attached table should include reference to the Lessor.															
Water Right #	Priority Date	POD #	Twp		Rng		Sec	Q-Q		Tax Lot	Gov't Lot/DLC #	Acres	Use	Page #	Previous Lease #
94956	10/31/1900	11	14	S	13	E	35	NW	SW	900		0.43	IR	15	IL-1845
Any additional information about the right: _____															
Farm Deferral Tax Status: Counties make the determination of whether a property qualifies for the farm use assessment without consideration of whether the lands have an associated water right which is leased instream. If you have questions regarding the farm use assessment you should contact your local county assessor. You should contact your County for any weed ordinance and management requirements.															

The undersigned declare:


1. I/We agree during the term of this lease to suspend use of water allowed under the water right(s) involved in the lease as well as and any other appurtenant primary or supplemental water right(s); and
2. I/We certify are the lessor(s) (water right interest holder) of the water right(s) in Table 1. If not the deeded land owner, I/we have obtained consent from the deeded land owner and/or have provided documentation of authorization to pursue the instream lease; and
3. I/We affirm that the information in this application is true and accurate.



 Signature of Lessor

Date: 4/16/25

Printed name (and title) Douglas McLaughlin Business name, if applicable: _____
 Mailing Address (with state and zip): 2100 NE Walnut Dr Redmond, OR
 Phone number (include area code): 707-498-5800**E-mail address: dougcmc50@gmail.com



 Signature of Lessor

Date: 1.16.26

Printed name (and title) Susan McLaughlin Business name, if applicable: _____
 Mailing Address (with state and zip): 2100 NE Walnut Dr Redmond, OR
 Phone number (include area code): **E-mail address:

Received by OWRD
 March 11, 2026
 Salem, OR

Part 3 of 4 – Place of Use – Lessor Information and Signatures


**Complete Table 1 Identify water right(s) proposed to be leased instream
Provide a separate Part 3 for each Lessor (water right interest holder/landowner)**

Table 1

Irrigation District or other Water Purveyor Name: Central Oregon Irrigation District															
Specify Water Right, Priority Date, point of diversion(s) (POD), place of use, tax lot, gov't lot/DLC, acres to be leased, original use type, certificate page number, and any previous lease.															
If not enough room below, you may add rows (see instructions) or create a spreadsheet/table (matching Table 1) and attach.															
Any attached table should include reference to the Lessor.															
Water Right #	Priority Date	POD #	Twp	Rng	Sec	Q-Q	Tax Lot	Gov't Lot/DLC #	Acres	Use	Page #	Previous Lease #			
94956	10/31/1900	11	14 S	13	E	32	SW SW	901	1.24	IR	14	IL-2090, 1798			
Any additional information about the right: _____															
Farm Deferral Tax Status: Counties make the determination of whether a property qualifies for the farm use assessment without consideration of whether the lands have an associated water right which is leased instream. If you have questions regarding the farm use assessment you should contact your local county assessor. You should contact your County for any weed ordinance and management requirements.															

The undersigned declare:

1. I/We agree during the term of this lease to suspend use of water allowed under the water right(s) involved in the lease as well as and any other appurtenant primary or supplemental water right(s); and
2. I/We certify are the lessor(s) (water right interest holder) of the water right(s) in Table 1. If not the deeded land owner, I/we have obtained consent from the deeded land owner and/or have provided documentation of authorization to pursue the instream lease; and
3. I/We affirm that the information in this application is true and accurate.


Signature of Lessor

Date: 2/9/2026

Printed name (and title) Mark Powell Business name, if applicable: _____
Mailing Address (with state and zip): 3563 Northwest Way Redmond, OR 97756
Phone number (include area code): 541-527-0935 **E-mail address: powellm007@gmail.com


Signature of Lessor

Date: 2/9/24

Printed name (and title):Joni Powell Business name, if applicable: _____
Mailing Address (with state and zip): 3563 Northwest Way Redmond, OR 97756
Phone number (include area code): **E-mail address: _____

Received by OWRD
March 11, 2026
Salem, OR

**DESCHUTES COUNTY ASSESSOR
REAL PROPERTY ACCOUNT NAMES**

Account # 128565
Map 14133200 00901
Owner POWELL FAMILY TRUST
POWELL, MARK W & JONI D TTEES
3563 NORTHWEST WAY
REDMOND OR 97756

Name Type	Name	Ownership Type	Own Pct
OWNER	POWELL FAMILY TRUST	OWNER	100.00
REPRESENTATIVE	POWELL, MARK W	OWNER AS TRUSTEE	
REPRESENTATIVE	POWELL, JONI D	OWNER AS TRUSTEE	

Received by OWRD
March 11, 2026
Salem, OR

Part 3 of 4 – Place of Use – Lessor Information and Signatures

**Complete Table 1 Identify water right(s) proposed to be leased instream
Provide a separate Part 3 for each Lessor (water right interest holder/landowner)**

Table 1

Irrigation District or other Water Purveyor Name: Central Oregon Irrigation District

Specify Water Right, Priority Date, point of diversion(s) (POD), place of use, tax lot, gov't lot/DLC, acres to be leased, original use type, certificate page number, and any previous lease.

If not enough room below, you may add rows (see instructions) or create a spreadsheet/table (matching Table 1) and attach.
Any attached table should include reference to the Lessor.


Water Right #	Priority Date	POD #	Twp		Rng		Sec	Q-Q		Tax Lot	Gov't Lot/DLC #	Acres	Use	Page #	Previous Lease #
94956	10/31/1900	11	15	S	13	E	05	SW	SW	1006		1.80	IR	19	IL-1846
94956	10/31/1900	11	15	S	13	E	05	SW	SW	1002		0.20	IR	19	None

Any additional information about the right: _____

Farm Deferral Tax Status: Counties make the determination of whether a property qualifies for the farm use assessment without consideration of whether the lands have an associated water right which is leased instream. If you have questions regarding the farm use assessment you should contact your local county assessor. You should contact your County for any weed ordinance and management requirements.

The undersigned declare:

1. I/We agree during the term of this lease to suspend use of water allowed under the water right(s) involved in the lease as well as and any other appurtenant primary or supplemental water right(s); and
2. I/We certify are the lessor(s) (water right interest holder) of the water right(s) in Table 1. If not the deeded land owner, I/we have obtained consent from the deeded land owner and/or have provided documentation of authorization to pursue the instream lease; and
3. I/We affirm that the information in this application is true and accurate.



 Signature of Lessor

Date: 11/13/25

Printed name (and title) Timothy Caine Business name, if applicable: RDM Investments, LLC
 Mailing Address (with state and zip): 2917 Red Oak Dr. Bend, OR 97701
 Phone number (include area code): 541-420-7185 **E-mail address: GODUCKS1968@GMAIL.COM

Received by OWRD
 March 11, 2026
 Salem, OR

Business Name Search

[New Search](#)

[Printer Friendly](#)

Business Entity Data

11-12-2025
14:42

Registry Nbr	Entity Type	Entity Status	Jurisdiction	Registry Date	Next Renewal Date	Renewal Due?
362207-96	DLLC	INA	OREGON	05-24-2006		
Entity Name	RDM INVESTMENTS LLC					
Foreign Name						

[New Search](#)

[Printer Friendly](#)

Associated Names

Please click [here](#) for general information about registered agents and service of process.

Type	AGT REGISTERED AGENT			Start Date	05-24-2006	Resign Date	
Name	TIMOTHY	W	CAINE				
Addr 1	2917 RED OAK DR						
Addr 2							
CSZ	BEND	OR	97701	Country	UNITED STATES OF AMERICA		

[New Search](#)

[Printer Friendly](#)

Name History

Business Entity Name	Name Type	Name Status	Start Date	End Date
RDM INVESTMENTS LLC	EN	CUR	05-24-2006	

Please [read](#) before ordering [Copies](#).

[New Search](#)

[Printer Friendly](#)

Summary History

Image Available	Action	Transaction Date	Effective Date	Status	Name/Agent Change	Dissolved By
	ADMINISTRATIVE DISSOLUTION	07-20-2007		SYS		
	ARTICLES OF ORGANIZATION	05-24-2006		FI	Agent	



Business Name Search

[New Search](#)

[Printer Friendly](#)

Business Entity Data

11-12-2025
14:02

Registry Nbr	Entity Type	Entity Status	Jurisdiction	Registry Date	Next Renewal Date	Renewal Due?
989699-92	DLLC	ACT	OREGON	01-10-2014	01-10-2026	
Entity Name	RED BARN INVESTMENTS LLC					
Foreign Name						

[New Search](#)

[Printer Friendly](#)

Associated Names

Type	PPB	PRINCIPAL PLACE OF BUSINESS		
Addr 1	1148 NW HILL ST			
Addr 2				
CSZ	BEND	OR	97703	Country UNITED STATES OF AMERICA

Please click [here](#) for general information about registered agents and service of process.

Type	AGT	REGISTERED AGENT	Start Date	01-09-2024	Resign Date	
Of Record	2089490-99	FHM SERVICES LLC				
Addr 1	1148 NW HILL ST					
Addr 2						
CSZ	BEND	OR	97703	Country	UNITED STATES OF AMERICA	

Type	MAL	MAILING ADDRESS		
Addr 1	FRANCIS HANSEN MARTIN LLP			
Addr 2	1148 NW HILL ST			
CSZ	BEND	OR	97703	Country UNITED STATES OF AMERICA

Type	MEM	MEMBER		Resign Date	
Of Record	1731363-92	VX SQUARED LLC			
Addr 1	1148 NW HILL ST				
Addr 2					
CSZ	BEND	OR	97703	Country	UNITED STATES OF AMERICA

Received by OWRD
 March 11, 2026
 Salem, OR









[New Search](#)[Printer Friendly](#)

Name History

Business Entity Name	Name Type	Name Status	Start Date	End Date
RED BARN INVESTMENTS LLC	EN	CUR	01-10-2014	

Please [read](#) before ordering [Copies](#).[New Search](#)[Printer Friendly](#)

Summary History

Image Available	Action	Transaction Date	Effective Date	Status	Name/Agent Change	Dissolved By
	AMENDED ANNUAL REPORT	12-19-2024		FI		
	AMENDED ANNUAL REPORT	01-09-2024		FI	Agent	
	AMENDED ANNUAL REPORT	01-05-2023		FI		
	AMENDED ANNUAL REPORT	01-06-2022		FI		
	AMENDED ANNUAL REPORT	01-07-2021		FI		
	ANNUAL REPORT PAYMENT	12-26-2019		SYS		
	ANNUAL REPORT PAYMENT	12-26-2018		SYS		
	ANNUAL REPORT PAYMENT	01-11-2018		SYS		
	AMNDMT TO ANNUAL RPT/INFO STATEMENT	10-09-2017		FI	Agent	
	ANNUAL REPORT PAYMENT	12-16-2016		SYS		
	ANNUAL REPORT PAYMENT	12-14-2015		SYS		
	AMENDED ANNUAL REPORT	01-02-2015		FI		
	ARTICLES OF ORGANIZATION	01-10-2014		FI	Agent	

[About Us](#) | [Announcements](#) | [Laws & Rules](#) | [Feedback Policy](#) | [SOS Home](#) | [Oregon Blue Book](#) | [Oregon.gov](#)

For comments or suggestions regarding the operation of this site, please contact : corporation.division@sos.oregon.gov

© 2025 Oregon Secretary of State. All Rights Reserved.

Received by OWRD
March 11, 2026
Salem, OR



Business Name Search

[New Search](#)

[Printer Friendly](#)

Business Entity Data

11-12-2025
13:58

Registry Nbr	Entity Type	Entity Status	Jurisdiction	Registry Date	Next Renewal Date	Renewal Due?
1731363-92	DLLC	ACT	OREGON	10-15-2020	10-15-2026	
Entity Name	VX SQUARED LLC					
Foreign Name						

Received by OWRD
 March 11, 2026
 Salem, OR

[New Search](#)

[Printer Friendly](#)

Associated Names

Type	PPB	PRINCIPAL PLACE OF BUSINESS				
Addr 1	1148 NW HILL ST					
Addr 2						
CSZ	BEND	OR	97703	Country	UNITED STATES OF AMERICA	

Please click [here](#) for general information about registered agents and service of process.

Type	AGT	REGISTERED AGENT	Start Date	09-29-2023	Resign Date	
Of Record	2089490-99	FHM SERVICES LLC				
Addr 1	1148 NW HILL ST					
Addr 2						
CSZ	BEND	OR	97703	Country	UNITED STATES OF AMERICA	

Type	MAL	MAILING ADDRESS				
Addr 1	1148 NW HILL ST					
Addr 2						
CSZ	BEND	OR	97703	Country	UNITED STATES OF AMERICA	

Type	MEM	MEMBER			Resign Date	
Name	EASY STREET		TRUST			
Addr 1	PETRA E VERNON TRUSTEE					
Addr 2	63585 DESCHUTES MARKET RD					
CSZ	BEND	OR	97702	Country	UNITED STATES OF AMERICA	

Type	MEM	MEMBER			Resign Date	
Name	GUY	E	VERNON TRUST			
Addr 1	GUY E VERNON TRUSTEE					

Addr 2	PO BOX 1140					
CSZ	PORT ORFORD	OR	97465		Country	UNITED STATES OF AMERICA
Type	MGR MANAGER				Resign Date	
Name	GUY		VERNON			
Addr 1	PO BOX 1140					
Addr 2						
CSZ	PORT ORFORD	OR	97465		Country	UNITED STATES OF AMERICA

[New Search](#)

[Printer Friendly](#)

Name History








Business Entity Name	Name Type	Name Status	Start Date	End Date
VX SQUARED LLC	EN	CUR	10-15-2020	

Please [read](#) before ordering [Copies](#).

[New Search](#)

[Printer Friendly](#)

Summary History

Image Available	Action	Transaction Date	Effective Date	Status	Name/Agent Change	Dissolved By
	AMENDED ANNUAL REPORT	09-29-2025		FI		
	AMENDED ANNUAL REPORT	09-30-2024		FI		
	AMENDED ANNUAL REPORT	09-29-2023		FI	Agent	
	AMENDED ANNUAL REPORT	09-14-2022		FI		
	AMENDED ANNUAL REPORT	09-29-2021		FI		
	AMNDMT TO ANNUAL RPT/INFO STATEMENT	12-29-2020		FI		
	ARTICLES OF ORGANIZATION	10-15-2020		FI	Agent	

[About Us](#) | [Announcements](#) | [Laws & Rules](#) | [Feedback Policy](#) | [SOS Home](#) | [Oregon Blue Book](#) | [Oregon.gov](#)

For comments or suggestions regarding the operation of this site, please contact : corporation.division@sos.oregon.gov

Part 3 of 4 – Place of Use – Lessor Information and Signatures

**Complete Table 1 Identify water right(s) proposed to be leased instream
Provide a separate Part 3 for each Lessor (water right interest holder/landowner)**

Table 1

Irrigation District or other Water Purveyor Name: Central Oregon Irrigation District															
Specify Water Right, Priority Date, point of diversion(s) (POD), place of use, tax lot, gov't lot/DLC, acres to be leased, original use type, certificate page number, and any previous lease. If not enough room below, you may add rows (see instructions) or create a spreadsheet/table (matching Table 1) and attach. Any attached table should include reference to the Lessor.															
Water Right #	Priority Date	POD #	Twp		Rng		Sec	Q-Q		Tax Lot	Gov't Lot/DLC #	Acres	Use	Page #	Previous Lease #
94956	10/31/1900	11	14-	S	13	E	34	NW	SW	1102		1.25	IR	15	None
Any additional information about the right: _____															
Farm Deferral Tax Status: Counties make the determination of whether a property qualifies for the farm use assessment without consideration of whether the lands have an associated water right which is leased instream. If you have questions regarding the farm use assessment you should contact your local county assessor. You should contact your County for any weed ordinance and management requirements.															

The undersigned declare:

1. I/We agree during the term of this lease to suspend use of water allowed under the water right(s) involved in the lease as well as and any other appurtenant primary or supplemental water right(s); and
2. I/We certify are the lessor(s) (water right interest holder) of the water right(s) in Table 1. If not the deeded land owner, I/we have obtained consent from the deeded land owner and/or have provided documentation of authorization to pursue the instream lease; and
3. I/We affirm that the information in this application is true and accurate.

Jose A Sanchez Villagomez Date: 1/22/26
Signature of Lessor

Printed name (and title) VILLAGOMEZ, JOSE ASCENCION SANCHEZ Business name, if applicable: _____
Mailing Address (with state and zip): 350 NE ONEIL WAY REDMOND OR 97756
Phone number (include area code): tel:+1-541-410-0822 **E-mail address: junipermh@gmail.com

[Signature] Date: 1/22/26
Signature of Lessor

Printed name (and title) RIVERA, LUPITA Business name, if applicable: _____
Mailing Address (with state and zip): 350 NE ONEIL WAY REDMOND OR 97756
Phone number (include area code): **E-mail address:

Received by OWRD
March 11, 2026
Salem, OR

Part 3 of 4 – Place of Use – Lessor Information and Signatures


**Complete Table 1 Identify water right(s) proposed to be leased instream
Provide a separate Part 3 for each Lessor (water right interest holder/landowner)**

Table 1

Irrigation District or other Water Purveyor Name: Central Oregon Irrigation District															
Specify Water Right, Priority Date, point of diversion(s) (POD), place of use, tax lot, gov't lot/DLC, acres to be leased, original use type, certificate page number, and any previous lease. If not enough room below, you may add rows (see instructions) or create a spreadsheet/table (matching Table 1) and attach. Any attached table should include reference to the Lessor.															
Water Right #	Priority Date	POD #	Twp		Rng		Sec	Q-Q		Tax Lot	Gov't Lot/DLC #	Acres	Use	Page #	Previous Lease #
94956	10/31/1900	11	14	S	13	E	28	SE	SW	1006		0.49	IR	14	None
Any additional information about the right: _____															
Farm Deferral Tax Status: Counties make the determination of whether a property qualifies for the farm use assessment without consideration of whether the lands have an associated water right which is leased instream. If you have questions regarding the farm use assessment you should contact your local county assessor. You should contact your County for any weed ordinance and management requirements.															

The undersigned declare:

1. I/We agree during the term of this lease to suspend use of water allowed under the water right(s) involved in the lease as well as and any other appurtenant primary or supplemental water right(s); and
2. I/We certify are the lessor(s) (water right interest holder) of the water right(s) in Table 1. If not the deeded land owner, I/we have obtained consent from the deeded land owner and/or have provided documentation of authorization to pursue the instream lease; and
3. I/We affirm that the information in this application is true and accurate.



 Signature of Lessor Date: 2-9-26

Printed name (and title) Paul Saterlee Business name, if applicable: Satterlee Land & Cattle, LLC
 Mailing Address (with state and zip): 5199 N Hwy 97 Terrebonne, OR 97760
 Phone number (include area code): 541-280-2000 **E-mail address:

Received by OWRD
 March 11, 2026
 Salem, OR

Complete Table 1 Identify water right(s) proposed to be leased instream
 Provide a separate Part 3 for each Lessor (water right interest holder/landowner)

Table 1

Irrigation District or other Water Purveyor Name: Central Oregon Irrigation District

Specify Water Right, Priority Date, point of diversion(s) (POD), place of use, tax lot, gov't lot/DLC, acres to be leased, original use type, certificate page number, and any previous lease.

If not enough room below, you may add rows (see instructions) or create a spreadsheet/table (matching Table 1) and attach. Any attached table should include reference to the Lessor.

Water Right #	Priority Date	POD #	Twp		Rng		Sec	Q-Q		Tax Lot	Gov't Lot/DLC #	Acres	Use	Page #	Previous Lease #
94956	10/31/1900	11	14	S	13	E	17	NW	NW	2000		0.04	IR	11	None

Any additional information about the right: _____

Farm Deferral Tax Status: Counties make the determination of whether a property qualifies for the farm use assessment without consideration of whether the lands have an associated water right which is leased instream. If you have questions regarding the farm use assessment you should contact your local county assessor. You should contact your County for any weed ordinance and management requirements.

I, the undersigned declare:


- I/We agree during the term of this lease to suspend use of water allowed under the water right(s) involved in the lease as well as and any other appurtenant primary or supplemental water right(s); and
- I/We certify are the lessor(s) (water right interest holder) of the water right(s) in Table 1. If not the deeded land owner, I/we have obtained consent from the deeded land owner and/or have provided documentation of authorization to pursue the instream lease; and
- I/We affirm that the information in this application is true and accurate.


 Signature of Lessor

Date: 1-29-26

Printed name (and title) Allan Teixeira Business name, if applicable: Thousand Hills Ranch
 Mailing Address (with state and zip): 550 Thousand Hills Rd. Pismo Beach, CA 93449
 Phone Number (include area code): **E-mail address: allan@thousandhillsranch.com

Received by OWRD
 March 11, 2026
 Salem, OR


 Signature of Lessor

Date: 1-29-26

Printed name (and title) John Teixeira Business name, if applicable: Thousand Hills Ranch
 Mailing Address (with state and zip): 3867 NW Lower Bridge Way Terrebonne, OR 97760
 **E-mail address: john@thousandhillsranch.com

Part 3 of 4 – Place of Use – Lessor Information and Signatures

**Complete Table 1 Identify water right(s) proposed to be leased instream
Provide a separate Part 3 for each Lessor (water right interest holder/landowner)**

Table 1

Irrigation District or other Water Purveyor Name: Central Oregon Irrigation District

Specify Water Right, Priority Date, point of diversion(s) (POD), place of use, tax lot, gov't lot/DLC, acres to be leased, original use type, certificate page number, and any previous lease.

If not enough room below, you may add rows (see instructions) or create a spreadsheet/table (matching Table 1) and attach.
Any attached table should include reference to the Lessor.

Water Right #	Priority Date	POD #	Twp		Rng		Sec	Q-Q		Tax Lot	Gov't Lot/DLC #	Acres	Use	Page #	Previous Lease #
94956	10/31/1900	11	16	S	12	E	35	SE	NE	400		0.45	IR	32	None

Any additional information about the right: _____

Farm Deferral Tax Status: Counties make the determination of whether a property qualifies for the farm use assessment without consideration of whether the lands have an associated water right which is leased instream. If you have questions regarding the farm use assessment you should contact your local county assessor. You should contact your County for any weed ordinance and management requirements.

The undersigned declare:

1. I/We agree during the term of this lease to suspend use of water allowed under the water right(s) involved in the lease as well as and any other appurtenant primary or supplemental water right(s); and
2. I/We certify are the lessor(s) (water right interest holder) of the water right(s) in Table 1. If not the deeded land owner, I/we have obtained consent from the deeded land owner and/or have provided documentation of authorization to pursue the instream lease; and
3. I/We affirm that the information in this application is true and accurate.

_____ Date: 1/30/26
Signature of Lessor

Printed name (and title) Jacob Thompson Business name, if applicable: _____
Mailing Address (with state and zip): 21585 Dale Rd. Bend, OR 97701
Phone number (include area code): **E-mail address:

_____ Date: 1/30/2026
Signature of Lessor

Printed name (and title) Nettice Thompson Business name, if applicable: _____
Mailing Address (with state and zip): 21585 Dale Rd. Bend, OR 97701
Phone number (include area code): **E-mail address: netticethompson@gmail.com

Received by OWRD
March 11, 2026
Salem, OR

Complete Table 1 Identify water right(s) proposed to be leased instream
Provide a separate Part 3 for each Lessor (water right interest holder/landowner)

Table 1

Irrigation District or other Water Purveyor Name: Central Oregon Irrigation District

Specify Water Right, Priority Date, point of diversion(s) (POD), place of use, tax lot, gov't lot/DLC, acres to be leased, original use type, certificate page number, and any previous lease.

If not enough room below, you may add rows (see instructions) or create a spreadsheet/table (matching Table 1) and attach. Any attached table should include reference to the Lessor.

Water Right #	Priority Date	POD #	Twp	Rng	Sec	Q-Q	Tax Lot	Gov't Lot/DLC #	Acres	Use	Page #	Previous Lease #
94956	10/31/1900	11	14 S	13 E	07	SW NE	700		2.25	IR	8	None
94956	10/31/1900	11	14 S	13 E	07	NW NE	300		0.73	IR	8	IL-1858

Any additional information about the right: _____

Farm Deferral Tax Status: Counties make the determination of whether a property qualifies for the farm use assessment without consideration of whether the lands have an associated water right which is leased instream. If you have questions regarding the farm use assessment you should contact your local county assessor. You should contact your County for any weed ordinance and management requirements.

The undersigned declare:

- I/We agree during the term of this lease to suspend use of water allowed under the water right(s) involved in the lease as well as and any other appurtenant primary supplemental water right(s); and
- I/We certify are the lessor(s) (water right interest holder) of the water right(s) in Table 1. If not the deeded land owner, I/we have obtained consent from the deeded owner and/or have provided documentation of authorization to pursue the instream lease; and
- I/We affirm that the information in this application is true and accurate.

Allan C. Teixeira
Signature of Lessor

Date: 1-29-26

Printed name (and title) Allan Teixeira Business name, if applicable: Thousand Hills Ranch
Mailing Address (with state and zip): 550 Thousand Hills Rd. Pismo Beach, CA 93449
Phone number (include area code): **E-mail address: allan@thousandhillsranch.com

Cecilia Teixeira
Signature of Lessor

Date: 1-29-26

Printed name (and title) Cecelia Teixeira Business name, if applicable: Thousand Hills Ranch
Mailing Address (with state and zip): 550 Thousand Hills Rd. Pismo Beach, CA 93449
Phone number (include area code): **E-mail address:

Received by OWRD
March 11, 2026
Salem, OR



BA20241811290



STATE OF CALIFORNIA
Office of the Secretary of State
STATEMENT OF INFORMATION
LIMITED LIABILITY COMPANY

California Secretary of State
 1500 11th Street
 Sacramento, California 95814
 (916) 657-5448

For Office Use Only

-FILED-

File No.: BA20241811290

Date Filed: 10/11/2024

B3109-3727 10/11/2024 11:59 AM Received by California Secretary of State

Entity Details							
Limited Liability Company Name	THOUSAND HILLS RANCH EVENTS, LLC						
Entity No.	201436110187						
Formed In	CALIFORNIA						
Street Address of Principal Office of LLC							
Principal Address	550 THOUSAND HILLS RD PISMO BEACH, CA 93449						
Mailing Address of LLC							
Mailing Address	550 THOUSAND HILLS RD PISMO BEACH, CA 93449						
Attention							
Street Address of California Office of LLC							
Street Address of California Office	550 THOUSAND HILLS RD PISMO BEACH, CA 93449						
Manager(s) or Member(s)							
<table border="1"> <thead> <tr> <th>Manager or Member Name</th> <th>Manager or Member Address</th> </tr> </thead> <tbody> <tr> <td>ALLAN C TEIXEIRA</td> <td>550 THOUSAND HILLS RD PISMO BEACH, CA 93449</td> </tr> <tr> <td>CECILLA T TEIXEIRA</td> <td>550 THOUSAND HILLS RD PISMO BEACH, CA 93449</td> </tr> </tbody> </table>		Manager or Member Name	Manager or Member Address	ALLAN C TEIXEIRA	550 THOUSAND HILLS RD PISMO BEACH, CA 93449	CECILLA T TEIXEIRA	550 THOUSAND HILLS RD PISMO BEACH, CA 93449
Manager or Member Name	Manager or Member Address						
ALLAN C TEIXEIRA	550 THOUSAND HILLS RD PISMO BEACH, CA 93449						
CECILLA T TEIXEIRA	550 THOUSAND HILLS RD PISMO BEACH, CA 93449						
Agent for Service of Process							
Agent Name	CHRISTINE L WONG						
Agent Address	4425 RENEE CT SANTA MARIA, CA 93455						
Type of Business							
Type of Business	GENERAL MANAGEMENT						
Email Notifications							
Opt-in Email Notifications	Yes, I opt-in to receive entity notifications via email.						
Chief Executive Officer (CEO)							
<table border="1"> <thead> <tr> <th>CEO Name</th> <th>CEO Address</th> </tr> </thead> <tbody> <tr> <td colspan="2" style="text-align: center;">None Entered</td> </tr> </tbody> </table>		CEO Name	CEO Address	None Entered			
CEO Name	CEO Address						
None Entered							
Labor Judgment							
No Manager or Member, as further defined by California Corporations Code section 17702.09(a)(8), has an outstanding final judgment issued by the Division of Labor Standards Enforcement or a court of law, for which no appeal is pending, for the violation of any wage order or provision of the Labor Code.							

Received by OWRD
 March 11, 2026
 Salem, OR

Electronic Signature

By signing, I affirm under penalty of perjury that the information herein is true and correct and that I am authorized by California law to sign.

Tonya K Aurioles

10/11/2024

Signature

Date

Received by OWRD
March 11, 2026
Salem, OR

Part 3 of 4 – Place of Use – Lessor Information and Signatures

Complete Table 1 Identify water right(s) proposed to be leased instream
Provide a separate Part 3 for each Lessor (water right interest holder/landowner)

Table 1

Irrigation District or other Water Purveyor Name: Central Oregon Irrigation District															
Specify Water Right, Priority Date, point of diversion(s) (POD), place of use, tax lot, gov't lot/DLC, acres to be leased, original use type, certificate page number, and any previous lease.															
If not enough room below, you may add rows (see instructions) or create a spreadsheet/table (matching Table 1) and attach. Any attached table should include reference to the Lessor.															
Water Right #	Priority Date	POD #	Twp		Rng		Sec	Q-Q		Tax Lot	Gov't Lot/DLC #	Acres	Use	Page #	Previous Lease #
94956	10/31/1900	11	17	S	12	E	02	NW	SE	900		0.11	IR	35	IL-1913
Any additional information about the right: _____															
Farm Deferral Tax Status: Counties make the determination of whether a property qualifies for the farm use assessment without consideration of whether the lands have an associated water right which is leased instream. If you have questions regarding the farm use assessment you should contact your local county assessor. You should contact your County for any weed ordinance and management requirements.															

The undersigned declare:

1. I/We agree during the term of this lease to suspend use of water allowed under the water right(s) involved in the lease as well as and any other appurtenant primary or supplemental water right(s); and
2. I/We certify are the lessor(s) (water right interest holder) of the water right(s) in Table 1. If not the deeded land owner, I/we have obtained consent from the deeded land owner and/or have provided documentation of authorization to pursue the instream lease; and
3. I/We affirm that the information in this application is true and accurate.

Myatt Volentine
Signature of Lessor

Date: 12-30-25

Printed name (and title) Myatt Volentine Business name, if applicable: _____
Mailing Address (with state and zip): 64145 Pioneer Lp Bend, OR 97701
Phone number (include area code): **E-mail address:

Jessica Volentine
Signature of Lessor

Date: 12-30-25

Printed name (and title) Jessica Volentine Business name, if applicable: _____
Mailing Address (with state and zip): 64145 Pioneer Lp Bend, OR 97701
Phone number (include area code): **E-mail address:

Received by OWRD
March 11, 2026
Salem, OR

Part 3 of 4 – Place of Use – Lessor Information and Signatures

Complete Table 1 Identify water right(s) proposed to be leased instream
Provide a separate Part 3 for each Lessor (water right interest holder/landowner)

Table 1

Irrigation District or other Water Purveyor Name: Central Oregon Irrigation District															
Specify Water Right, Priority Date, point of diversion(s) (POD), place of use, tax lot, gov't lot/DLC, acres to be leased, original use type, certificate page number, and any previous lease.															
If not enough room below, you may add rows (see instructions) or create a spreadsheet/table (matching Table 1) and attach.															
Any attached table should include reference to the Lessor.															
Water Right #	Priority Date	POD #	Twp		Rng		Sec	Q-Q		Tax Lot	Gov't Lot/DLC #	Acres	Use	Page #	Previous Lease #
94956	10/31/1900	11	15	S	12	E	13	SW	NE	902		1.30	IR	18	IL-1846, 1716
94956	10/31/1900	11	15	S	12	E	13	SW	NE	902		0.11	POND	18	IL-1846
Any additional information about the right: _____															
Farm Deferral Tax Status: Counties make the determination of whether a property qualifies for the farm use assessment without consideration of whether the lands have an associated water right which is leased instream. If you have questions regarding the farm use assessment you should contact your local county assessor. You should contact your County for any weed ordinance and management requirements.															

The undersigned declare:

1. I/We agree during the term of this lease to suspend use of water allowed under the water right(s) involved in the lease as well as and any other appurtenant primary or supplemental water right(s); and
2. I/We certify are the lessor(s) (water right interest holder) of the water right(s) in Table 1. If not the deeded land owner, I/we have obtained consent from the deeded land owner and/or have provided documentation of authorization to pursue the instream lease; and
3. I/We affirm that the information in this application is true and accurate.

West Family Ranch Trust
Kathleen M. West
Signature of Lessor Date: 12/09/2025

Printed name (and title) Kathleen West – West Family Ranch Trust Business name, if applicable:
Mailing Address (with state and zip): 575 SW 55th Pl. Redmond, OR 97756
Phone number (include area code): 541-548-7104 **E-mail address: wldwest.bend@gmail.com

Received by OWRD
March 11, 2026
Salem, OR

Part 3 of 4 – Place of Use – Lessor Information and Signatures

**Complete Table 1 Identify water right(s) proposed to be leased instream
Provide a separate Part 3 for each Lessor (water right interest holder/landowner)**

Table 1

Irrigation District or other Water Purveyor Name: Central Oregon Irrigation District

Specify Water Right, Priority Date, point of diversion(s) (POD), place of use, tax lot, gov't lot/DLC, acres to be leased, original use type, certificate page number, and any previous lease.

If not enough room below, you may add rows (see instructions) or create a spreadsheet/table (matching Table 1) and attach.
Any attached table should include reference to the Lessor.

Water Right #	Priority Date	POD #	Twp			Rng		Sec		Q-Q	Tax Lot	Gov't Lot/DLC #	Acres	Use	Page #	Previous Lease #
94956	10/31/1900	11	17	S	12	E	02	SE	NE	1000		1.0	IR	35	IL-1839	

Any additional information about the right: _____

Farm Deferral Tax Status: Counties make the determination of whether a property qualifies for the farm use assessment without consideration of whether the lands have an associated water right which is leased instream. If you have questions regarding the farm use assessment you should contact your local county assessor. You should contact your County for any weed ordinance and management requirements.

The undersigned declare:

1. I/We agree during the term of this lease to suspend use of water allowed under the water right(s) involved in the lease as well as and any other appurtenant primary or supplemental water right(s); and
2. I/We certify are the lessor(s) (water right interest holder) of the water right(s) in Table 1. If not the deeded land owner, I/we have obtained consent from the deeded land owner and/or have provided documentation of authorization to pursue the instream lease; and
3. I/We affirm that the information in this application is true and accurate.

Christopher Wilhite
Christopher Wilhite (Feb 13, 2026 13:02:21 PST)

Date: 2/13

Signature of Lessor

Printed name (and title) Christopher Wilhite Business name, if applicable: _____
Mailing Address (with state and zip): 64142 Pioneer Loop Bend, OR 97701
Phone number (include area code): 425-891-7229 **E-mail address: cwilhite65@msn.com

Jenifer Fontalvo
Jenifer Fontalvo (Feb 13, 2026 16:04:35 EST)

Date: 2/13

Signature of Lessor

Printed name (and title) Jenifer Fontalvo Business name, if applicable: _____
Mailing Address (with state and zip): 64142 Pioneer Loop Bend, OR 97701
Phone number (include area code): **E-mail address:

Received by OWRD
March 11, 2026
Salem, OR

DESCHUTES COUNTY SEC.08 T15S R13E

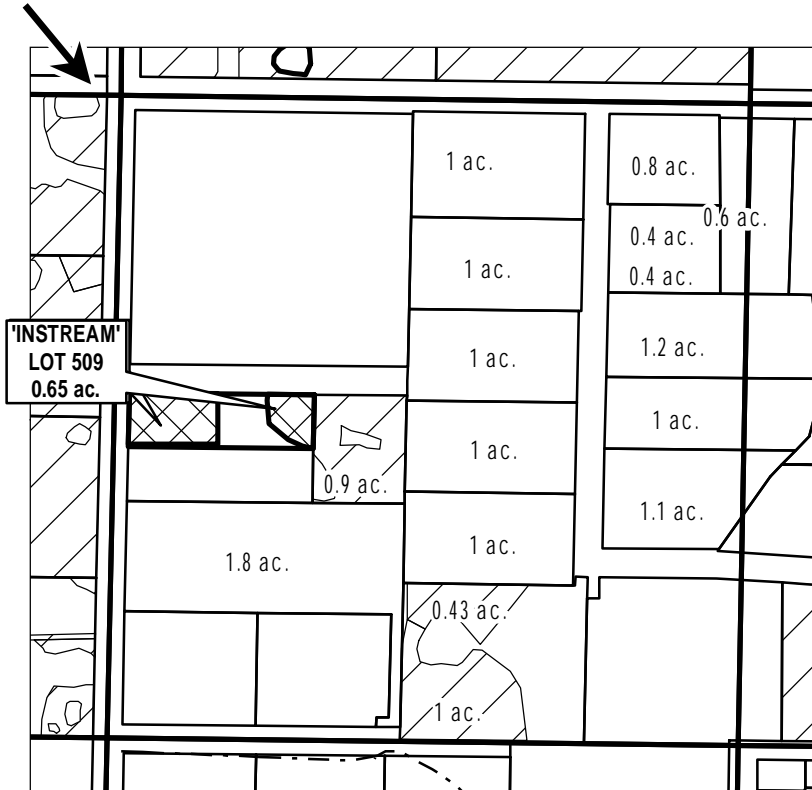
Received by OWRD
March 11, 2026
Salem, OR

SCALE - 1" = 400'



NW 1/4 OF THE SW 1/4

W 1/4 COR



ac. PARCELS W/ WATER RIGHTS

ac. INSTREAM PARCELS



APPLICATION FOR 1 YEAR INSTREAM LEASE

NAME: Alves, Anita

TAXLOT #: 509

0.65 ACRES

DATE: 2/23/2026

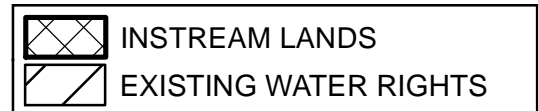
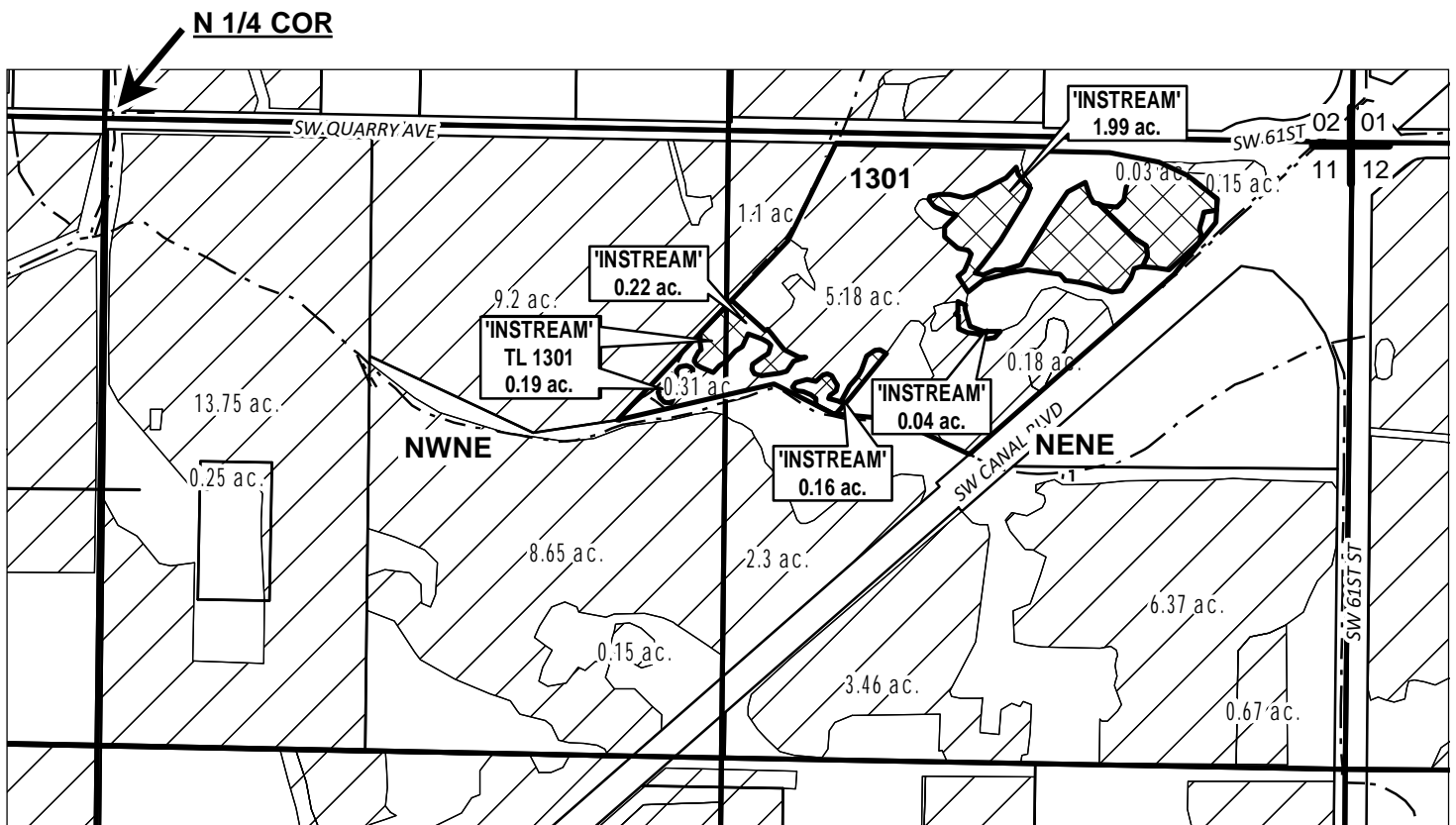
DESCHUTES COUNTY SEC.11 T16S R12E

Received by OWRD
March 11, 2026
Salem, OR

SCALE - 1" = 400'



NW 1/4 OF THE NE 1/4; NE 1/4 OF THE NE 1/4



APPLICATION FOR 1 YEAR INSTREAM LEASE

NAME: Aylor, Susan

TAXLOTS #: 1301

2.6 ACRES

DATE: 3/4/2026

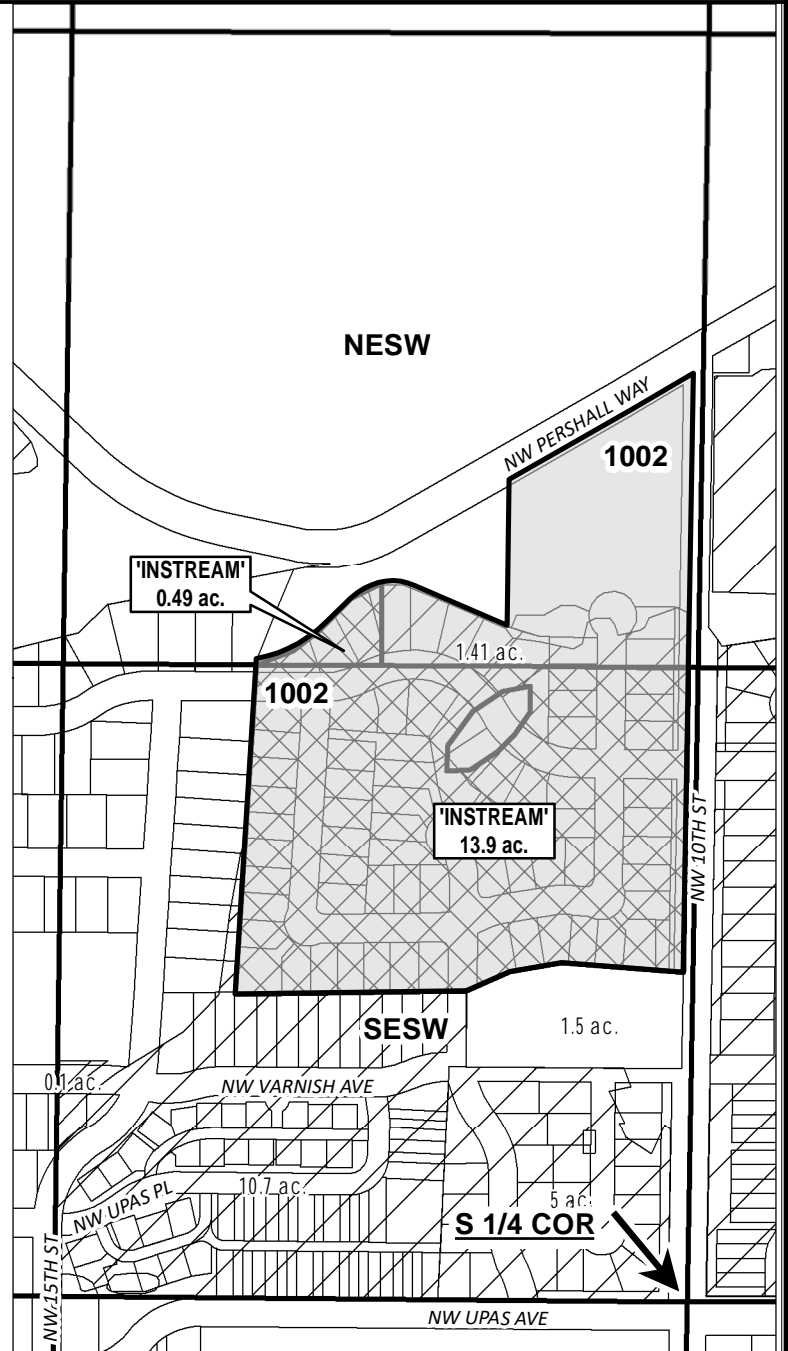
DESCHUTES COUNTY SEC.33 T14S R13E

Received by OWRD
March 11, 2026
Salem, OR

SCALE - 1" = 400'



NE 1/4 OF THE SW 1/4; SE 1/4 OF THE SW 1/4



# ac.	PARCELS W/ WATER RIGHTS
	INSTREAM LANDS
	EXISTING WATER RIGHTS



APPLICATION FOR 1 YEAR INSTREAM LEASE

NAME: City of Redmond Airport

TAXLOTS #: 1002

14.39 ACRES

DATE: 2/26/2026

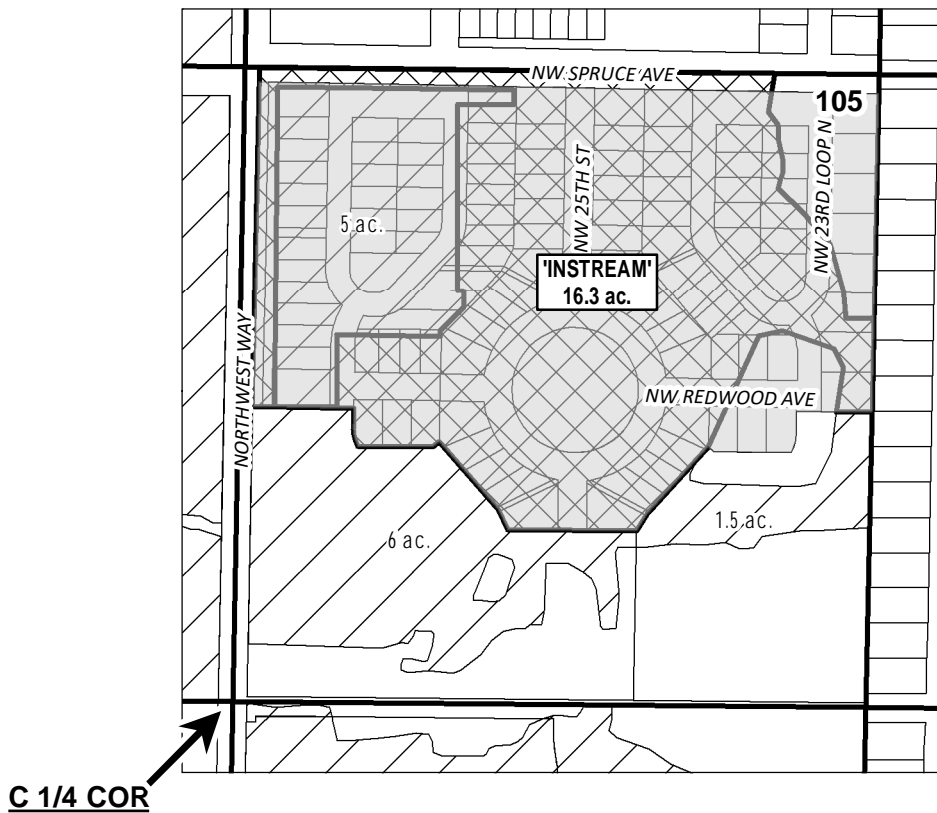
DESCHUTES COUNTY SEC.05 T15S R13E



Received by OWRD
March 11, 2026
Salem, OR

SCALE - 1" = 400'



SW 1/4 OF THE NE 1/4



 INSTREAM LANDS
 EXISTING WATER RIGHTS



APPLICATION FOR 1 YEAR INSTREAM LEASE

NAME: City of Redmond Airport

TAXLOTS #: 105

16.3 ACRES

DATE: 2/26/2026

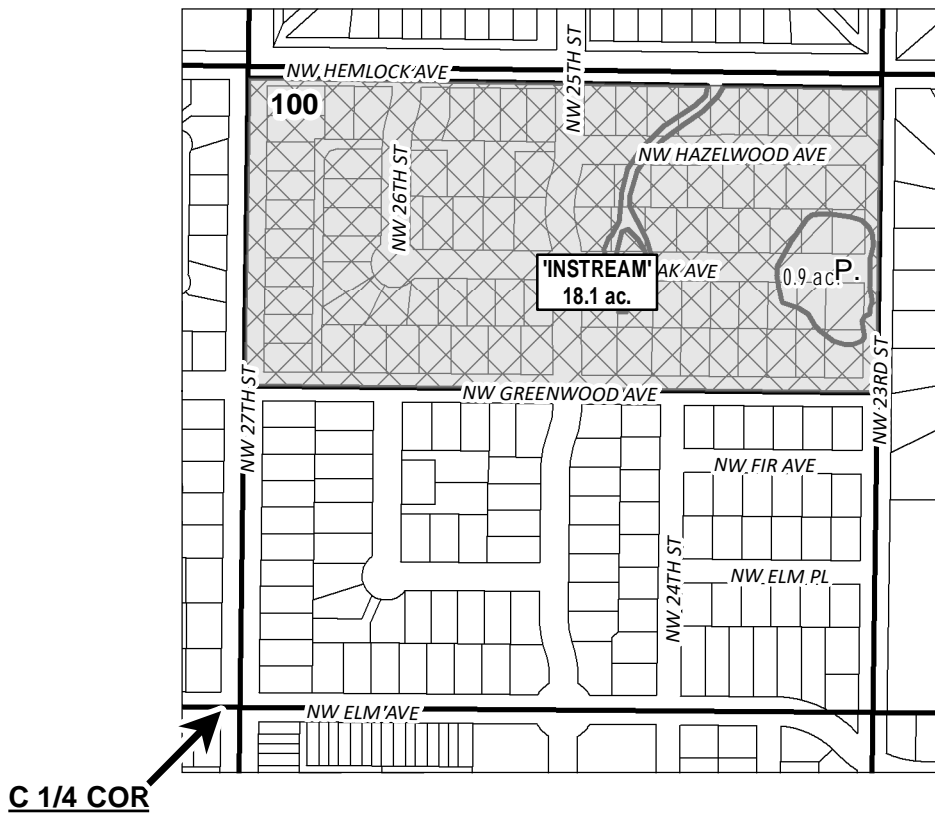
DESCHUTES COUNTY SEC.08 T15S R13E

Received by OWRD
March 11, 2026
Salem, OR

SCALE - 1" = 400'



NW 1/4 OF THE SE 1/4



	POND
	INSTREAM LANDS
	EXISTING WATER RIGHTS



APPLICATION FOR 1 YEAR INSTREAM LEASE

NAME: City of Redmond Airport

TAXLOTS #: 100

18.1 ACRES

DATE: 2/26/2026

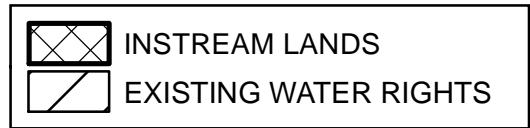
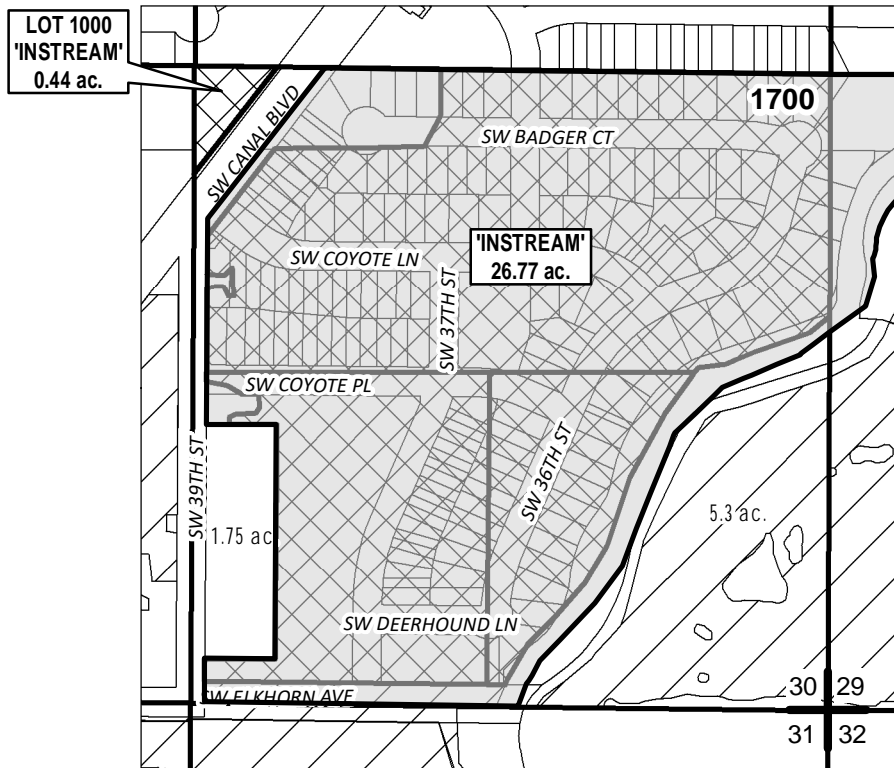
DESCHUTES COUNTY SEC.30 T15S R13E

Received by OWRD
March 11, 2026
Salem, OR

SCALE - 1" = 400'



SE 1/4 OF THE SE 1/4



APPLICATION FOR 1 YEAR INSTREAM LEASE

NAME: City of Redmond Airport

TAXLOTS #: 1000, 1700

27.21 ACRES

DATE: 2/26/2026

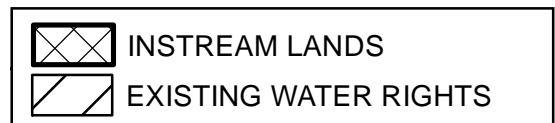
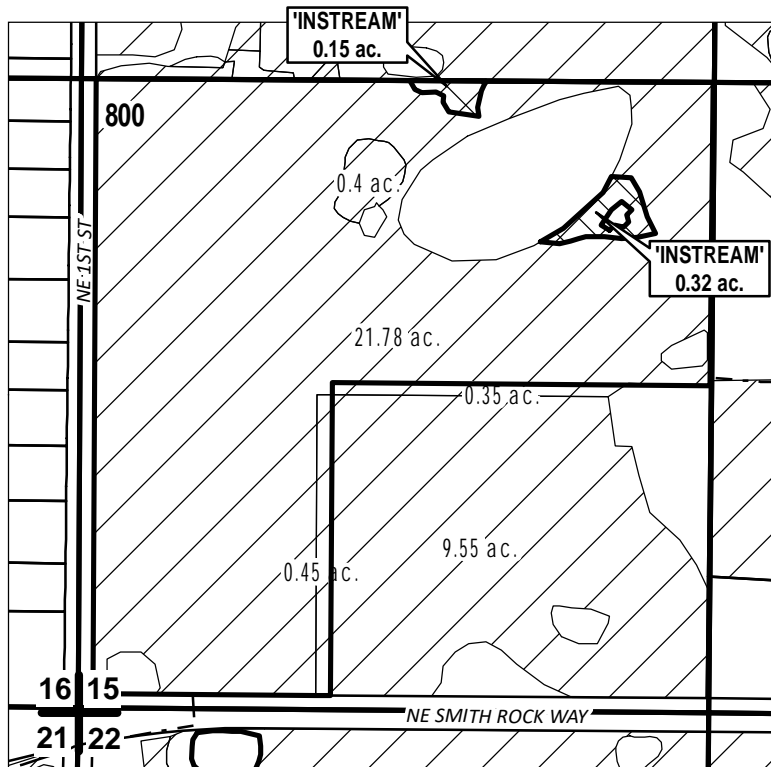
DESCHUTES COUNTY SEC.15 T14S R13E

Received by OWRD
March 11, 2026
Salem, OR

SCALE - 1" = 400'



SW 1/4 OF THE SW 1/4



APPLICATION FOR 1 YEAR INSTREAM LEASE

NAME: CJ Berry Foundation

TAXLOT #: 800

0.47 ACRES



DATE: 1/28/2026

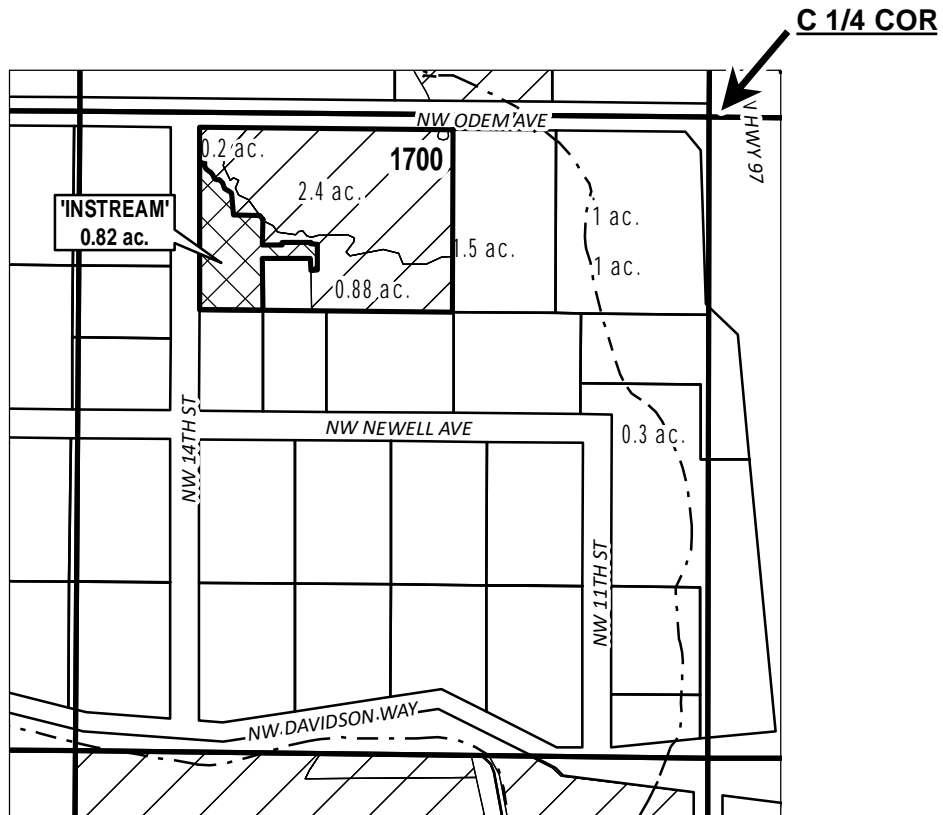
DESCHUTES COUNTY SEC.21 T14S R13E

Received by OWRD
March 11, 2026
Salem, OR

SCALE - 1" = 400'



NE 1/4 OF THE SW 1/4



# ac.	PARCELS W/ WATER RIGHTS
	EXISTING WATER RIGHTS
	INSTREAM LANDS

APPLICATION FOR 1 YEAR INSTREAM LEASE

NAME: Craig Revocable Trust

TAXLOT #: 1700

0.82 ACRES



DATE: 11/18/2025

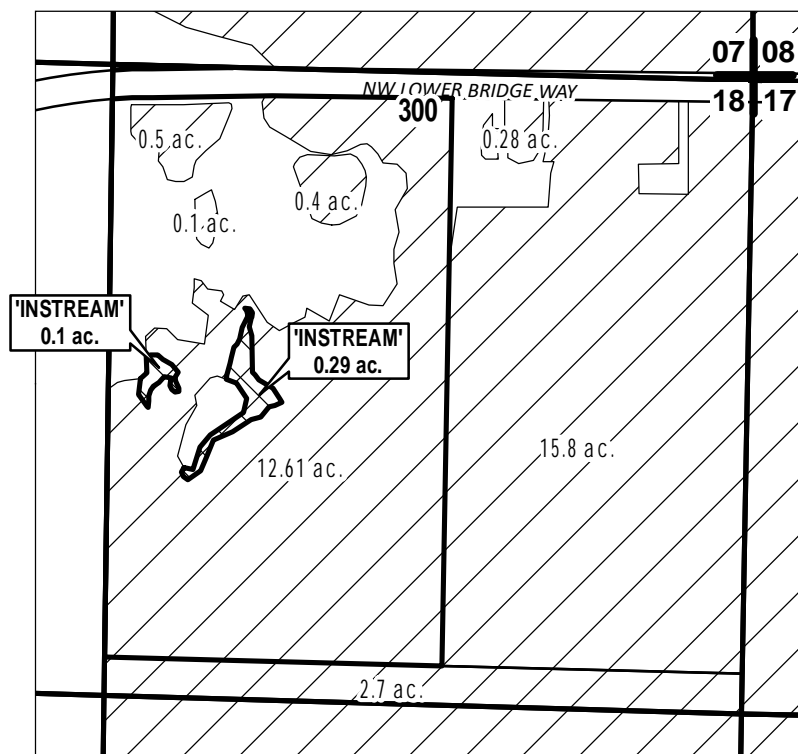
DESCHUTES COUNTY SEC.18 T14S R13E

SCALE - 1" = 400'

Received by OWRD
March 11, 2026
Salem, OR



NE 1/4 OF THE NE 1/4



	EXISTING WATER RIGHTS
	INSTREAM LANDS

APPLICATION FOR 1 YEAR INSTREAM LEASE

NAME: Dodrill, Edgar/Donna

TAXLOT #: 300

0.39 ACRES



DATE: 2/11/2026

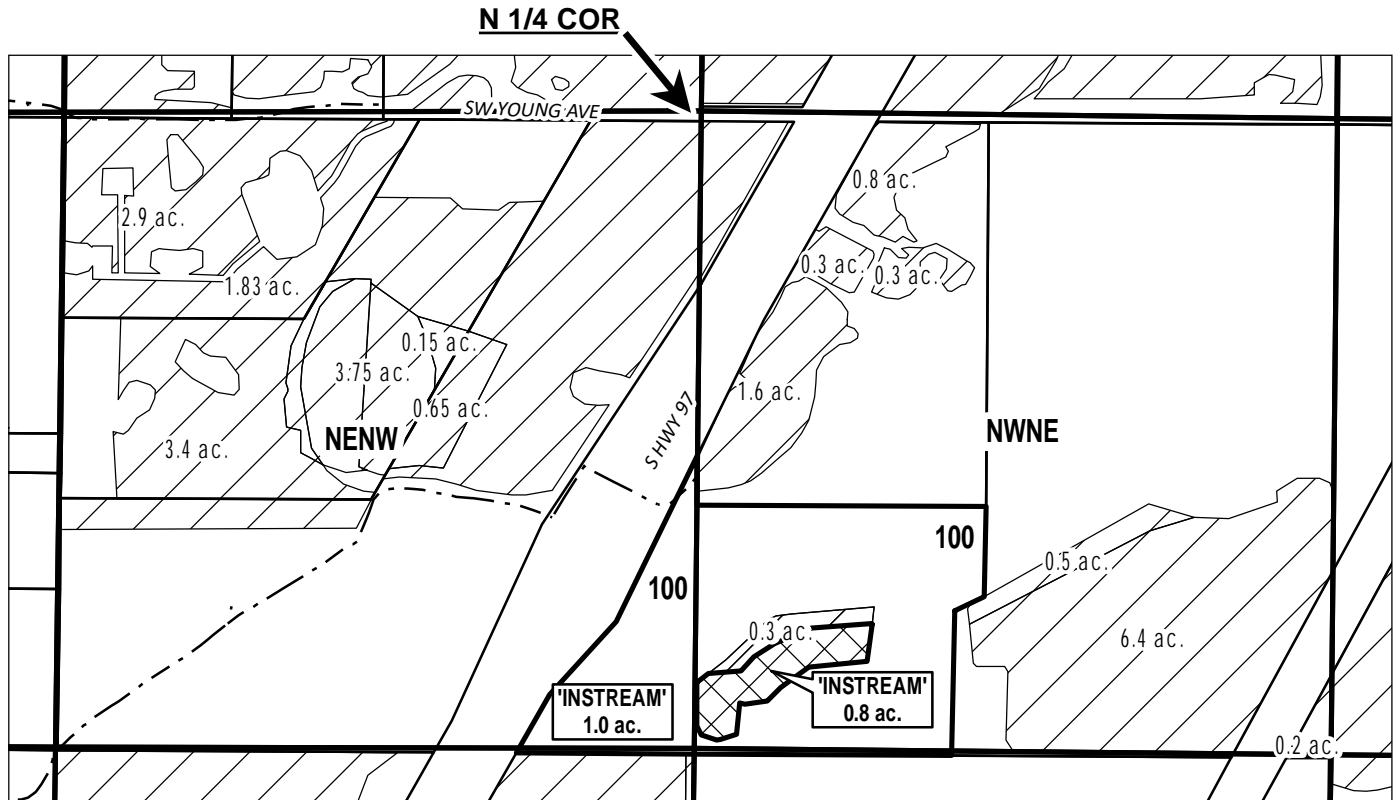
DESCHUTES COUNTY SEC.13 T16S R12E

Received by OWRD
March 11, 2026
Salem, OR

SCALE - 1" = 400'



NE 1/4 OF THE NW 1/4; NW 1/4 OF THE NE 1/4



# ac.	PARCELS W/ WATER RIGHTS
# ac.	INSTREAM PARCELS
	INSTREAM LANDS
	EXISTING WATER RIGHTS

APPLICATION FOR 1 YEAR INSTREAM LEASE

NAME: Encore Equipment

TAXLOT #: 100

1.8 ACRES



DATE: 2/10/2026

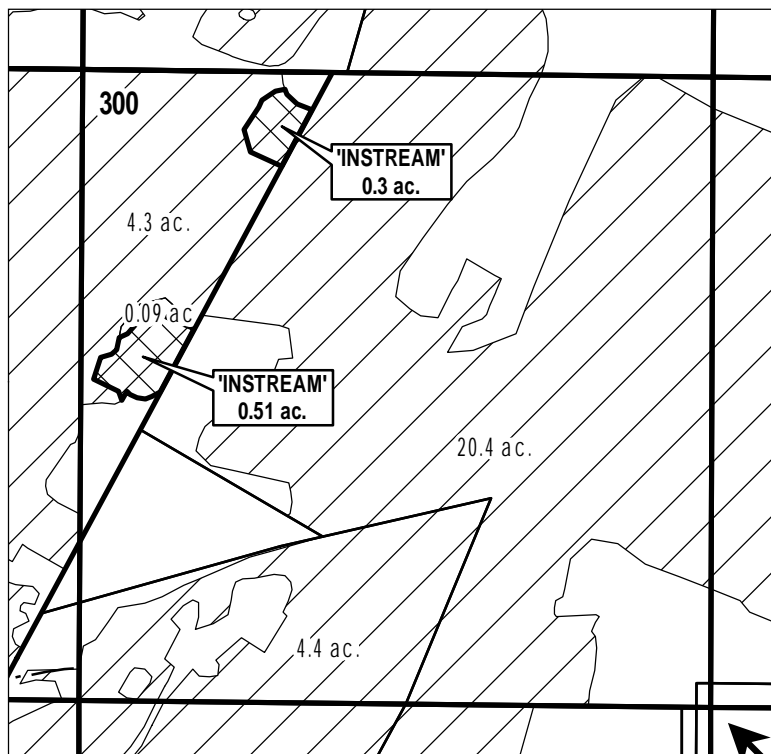
DESCHUTES COUNTY SEC.26 T16S R12E

SCALE - 1" = 400'

Received by OWRD
March 11, 2026
Salem, OR



SE 1/4 OF THE NE 1/4



	EXISTING WATER RIGHTS
	INSTREAM LANDS

APPLICATION FOR 1 YEAR INSTREAM LEASE

NAME: Holt, Jack/Heidi

TAXLOT #: 300

0.81 ACRES



DATE: 1/14/2026

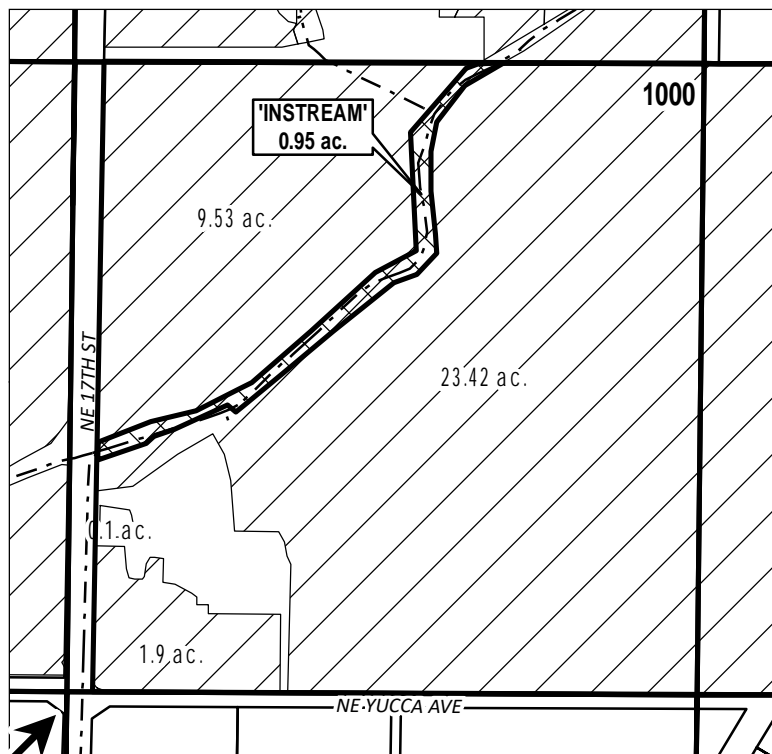
DESCHUTES COUNTY SEC.35 T14S R13E

Received by OWRD
March 11, 2026
Salem, OR



SCALE - 1" = 400'



SW 1/4 OF THE NW 1/4



W 1/4 COR

-  INSTREAM LANDS
-  EXISTING WATER RIGHTS



APPLICATION FOR 1 YEAR INSTREAM LEASE

NAME: Huddle, Kenneth/Margaret

TAXLOT #: 1000

0.95 ACRES

DATE: 2/2/2026

DESCHUTES COUNTY SEC.28 T14S R13E

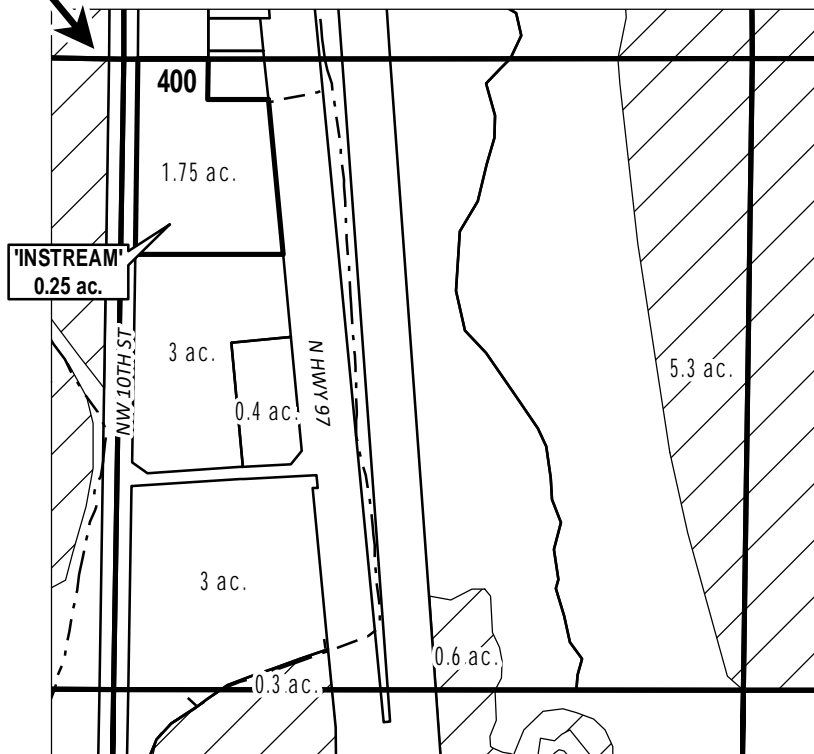
Received by OWRD
March 11, 2026
Salem, OR


SCALE - 1" = 400'



NW 1/4 OF THE NE 1/4

N 1/4 COR



# ac.	PARCELS W/ WATER RIGHTS
# ac.	INSTREAM PARCELS
	EXISTING WATER RIGHTS

APPLICATION FOR 1 YEAR INSTREAM LEASE

NAME: Karren, Coti

TAXLOT #: 400

0.25 ACRES



DATE: 2/16/2026

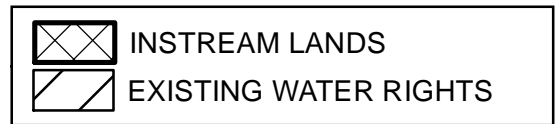
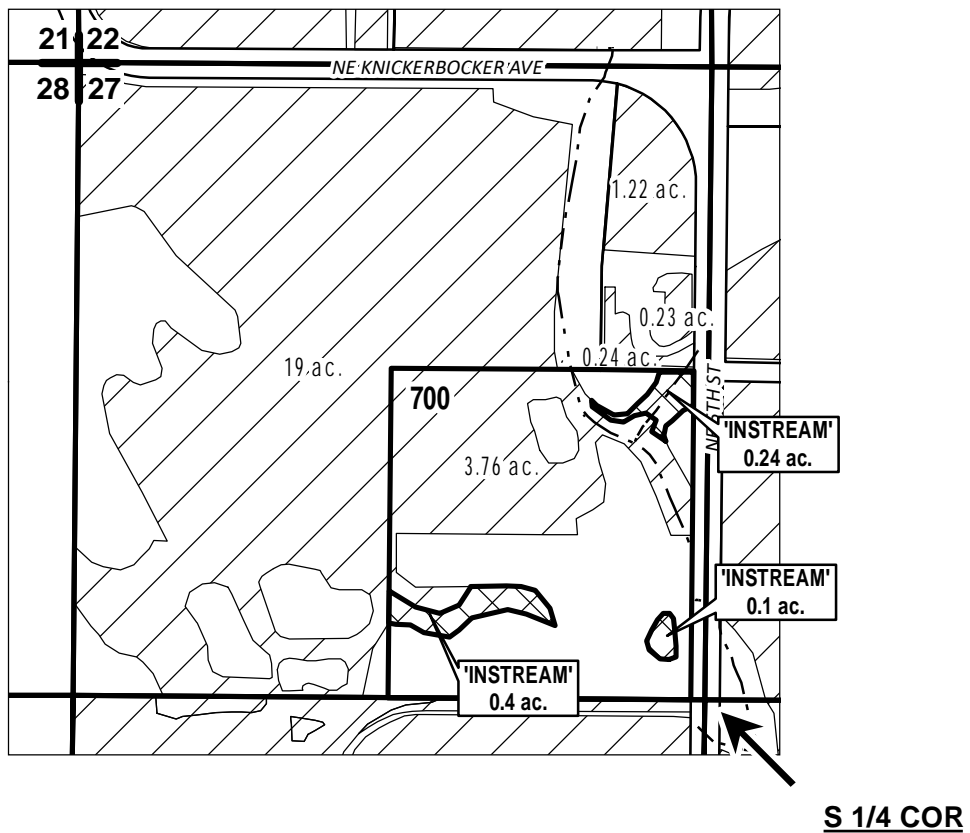
DESCHUTES COUNTY SEC.27 T14S R13E

Received by OWRD
March 11, 2026
Salem, OR

SCALE - 1" = 400'



NW 1/4 OF THE NW 1/4



APPLICATION FOR 1 YEAR INSTREAM LEASE

NAME: Kilander, Joshua/Heather

TAXLOT #: 700

0.74 ACRES



DATE: 2/6/2026

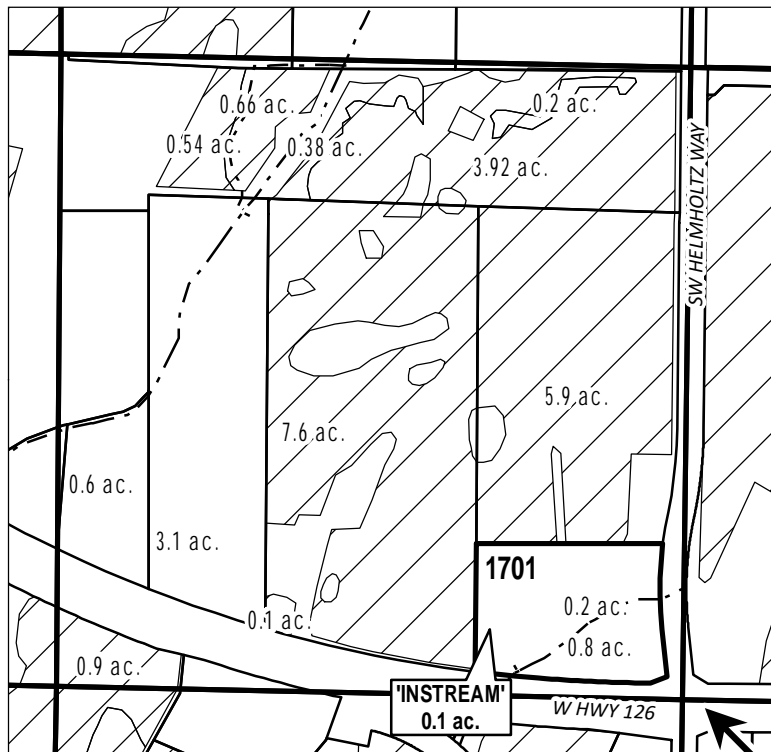
DESCHUTES COUNTY SEC.18 T15S R13E

Received by OWRD
March 11, 2026
Salem, OR

SCALE - 1" = 400'



SE 1/4 OF THE NW 1/4



C 1/4 COR

# ac.	INSTREAM PARCELS
# ac.	PARCELS W/ WATER RIGHTS
	EXISTING WATER RIGHTS



APPLICATION FOR 1 YEAR INSTREAM LEASE

NAME: Larkin, Jeff/Julie

TAXLOT #: 1701

0.1 ACRES

DATE: 2/2/2026

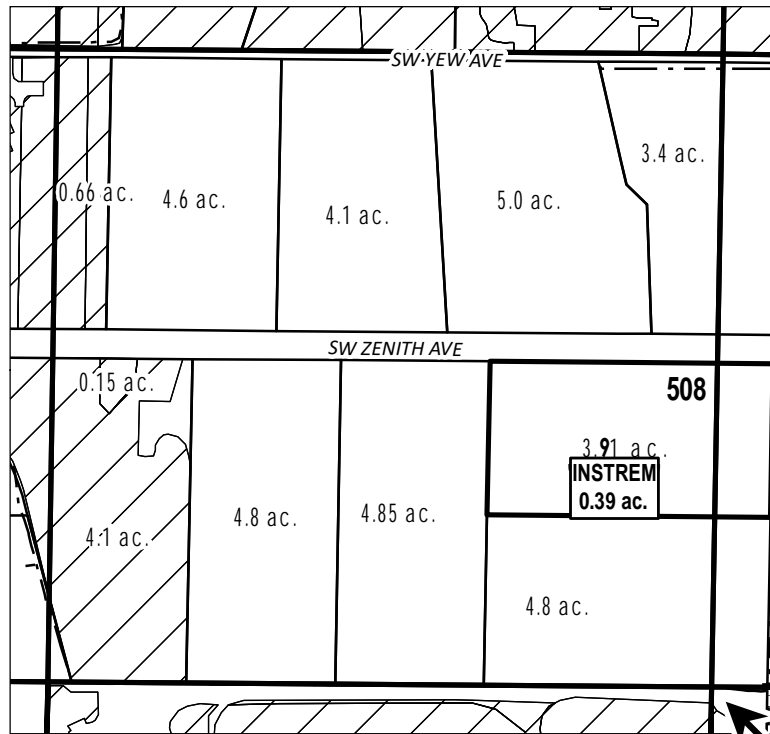
DESCHUTES COUNTY SEC.25 T15S R12E

Received by OWRD
March 11, 2026
Salem, OR

SCALE - 1" = 400'



SE 1/4 OF THE NW 1/4



C 1/4 COR

# ac.	INSTREAM PARCELS
# ac.	PARCELS W/ WATER RIGHTS
	EXISTING WATER RIGHTS

APPLICATION FOR 1 YEAR INSTREAM LEASE

NAME: Larry & Linda Lagging Trust

TAXLOT #: 508

0.39 ACRES



DATE: 11/17/2025

DESCHUTES COUNTY SEC.35 T14S R13E

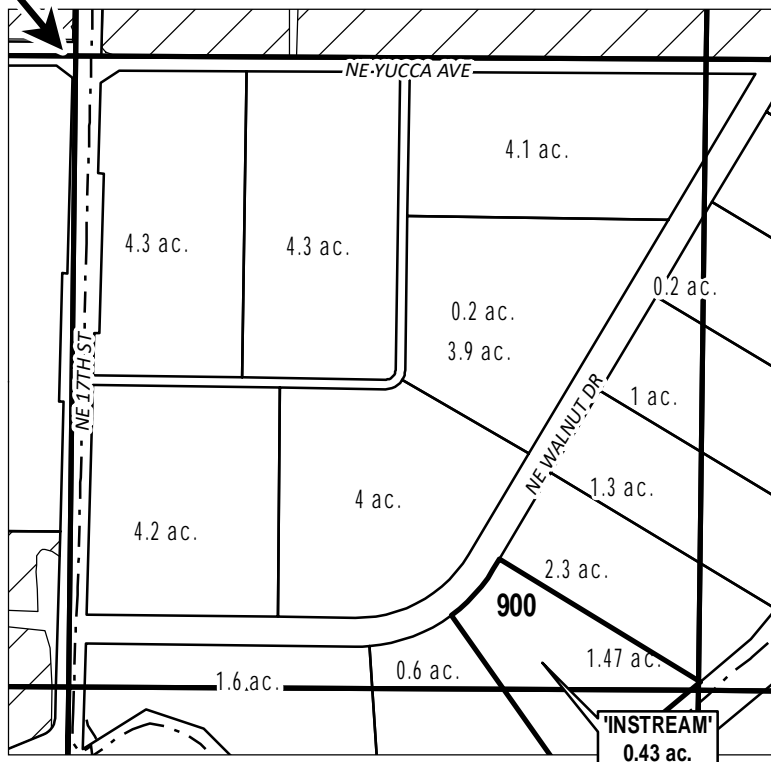
Received by OWRD
March 11, 2026
Salem, OR

SCALE - 1" = 400'



NW 1/4 OF THE SW 1/4

W 1/4 COR



# ac.	INSTREAM PARCELS
# ac.	PARCELS W/ WATER RIGHTS



APPLICATION FOR 1 YEAR INSTREAM LEASE

NAME: McLaughlin, Douglas/Susan

TAXLOT #: 900

0.43 ACRES

DATE: 1/23/2026

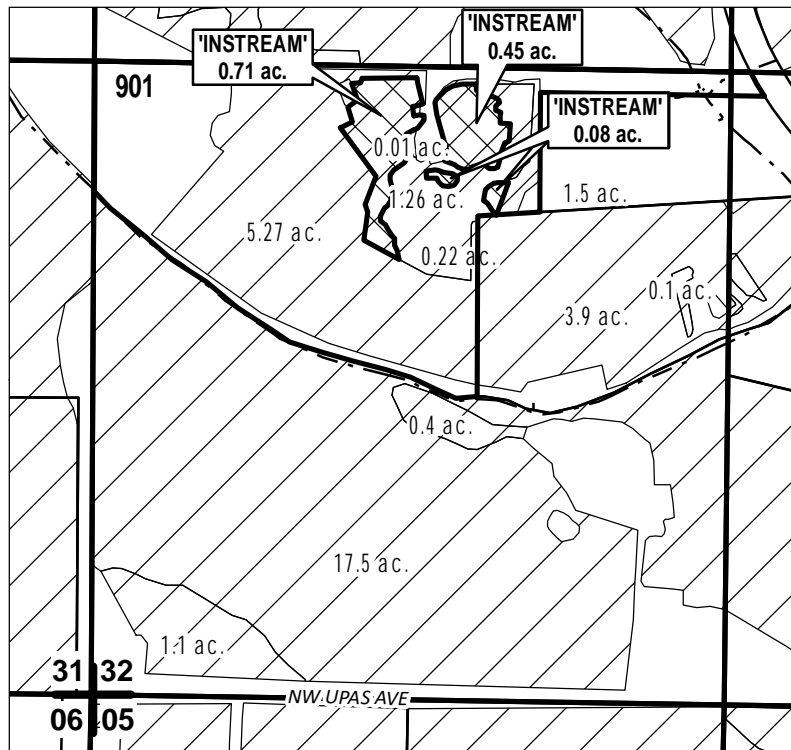
DESCHUTES COUNTY SEC.32 T14S R13E

Received by OWRD
March 11, 2026
Salem, OR

SCALE - 1" = 400'



SW 1/4 OF THE SW 1/4



# ac.	PARCELS W/ WATER RIGHTS
	INSTREAM LANDS
	EXISTING WATER RIGHTS

APPLICATION FOR 1 YEAR INSTREAM LEASE

NAME: Powell Family Trust

TAXLOT #: 901

1.24 ACRES



DATE: 2/18/2026

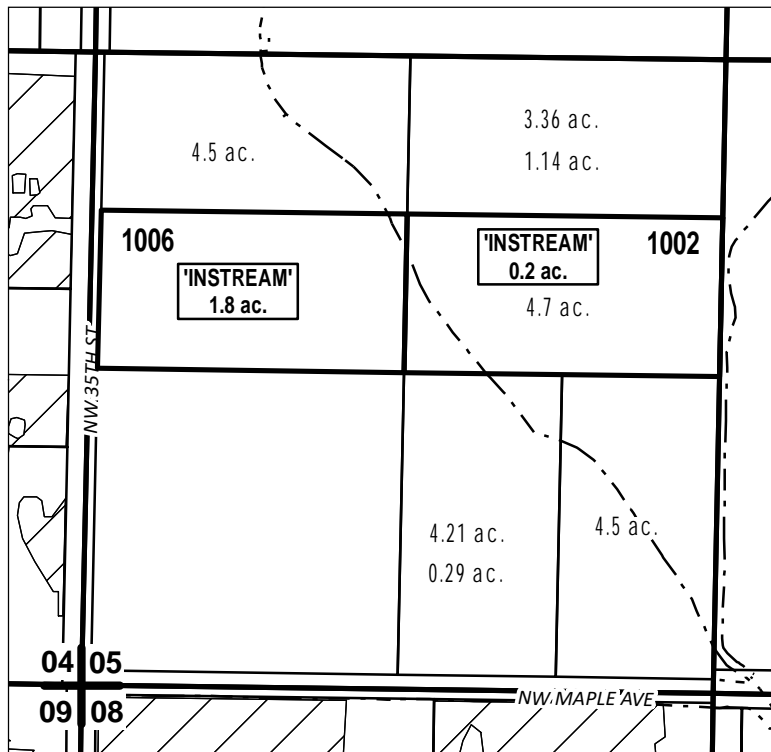
DESCHUTES COUNTY SEC.05 T15S R13E

Received by OWRD
March 11, 2026
Salem, OR

SCALE - 1" = 400'



SW 1/4 OF THE SW 1/4



ac. PARCELS W/ WATER RIGHTS

ac. INSTREAM PARCELS



APPLICATION FOR 1 YEAR INSTREAM LEASE

NAME: RDM Investments, LLC

TAXLOT #: 1002, 1006

2.0 ACRES

DATE: 11/18/2025

DESCHUTES COUNTY SEC.14 T17S R12E

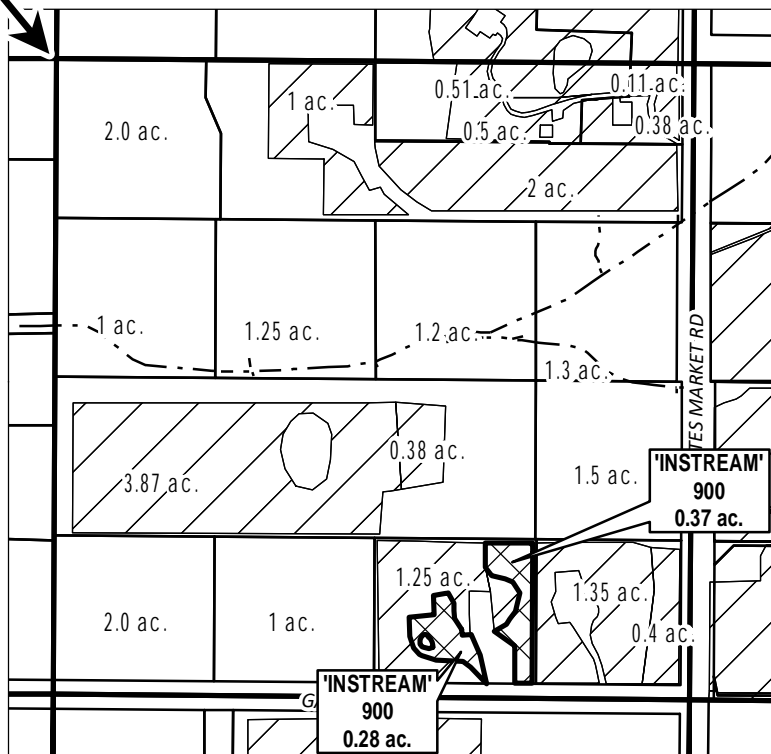
SCALE - 1" = 400'

Received by OWRD
March 11, 2026
Salem, OR



NW 1/4 OF THE SW 1/4

W 1/4 COR



# ac.	PARCELS W/ WATER RIGHTS
	EXISTING WATER RIGHTS
	INSTREAM LANDS

APPLICATION FOR 1 YEAR INSTREAM LEASE

NAME: Red Barn Investments, LLC

TAXLOT #: 900

0.65 ACRES



DATE: 11/18/2025

DESCHUTES COUNTY SEC.34 T14S R13E

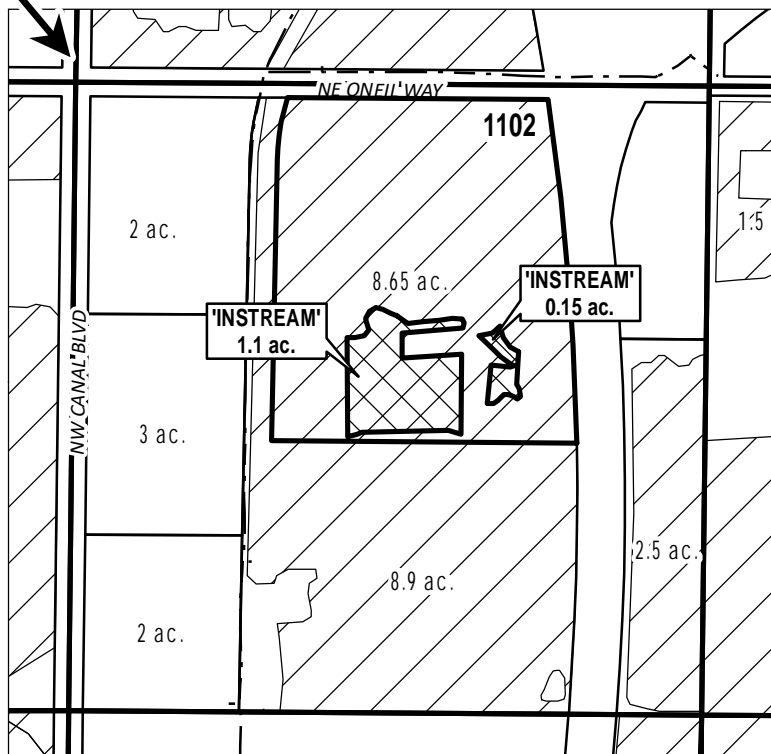
Received by OWRD
March 11, 2026
Salem, OR

SCALE - 1" = 400'



NW 1/4 OF THE SW 1/4

W 1/4 COR



# ac.	PARCELS W/ WATER RIGHTS
	INSTREAM LANDS
	EXISTING WATER RIGHTS

APPLICATION FOR 1 YEAR INSTREAM LEASE

NAME: Sanchez, Jose, Rivera, Lupita

TAXLOT #: 1102

1.25 ACRES



DATE: 1/27/2026

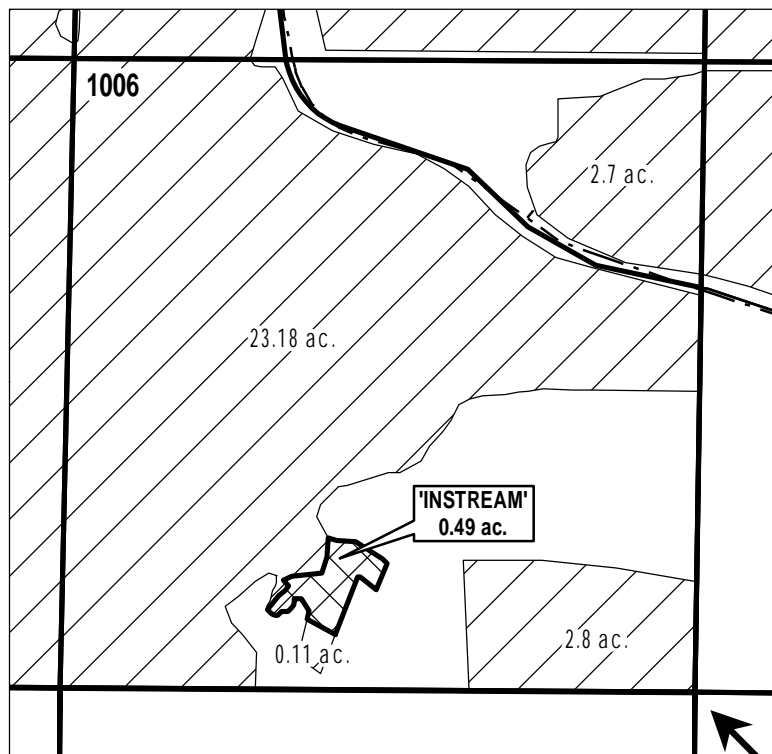
DESCHUTES COUNTY SEC.28 T14S R13E

SCALE - 1" = 400'

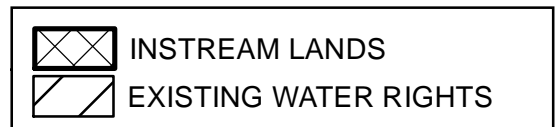
Received by OWRD
March 11, 2026
Salem, OR



SE 1/4 OF THE SW 1/4



S 1/4 COR



APPLICATION FOR 1 YEAR INSTREAM LEASE

NAME: Saterlee, Paul

TAXLOT #: 1006

0.49 ACRES

DATE: 2/10/2026

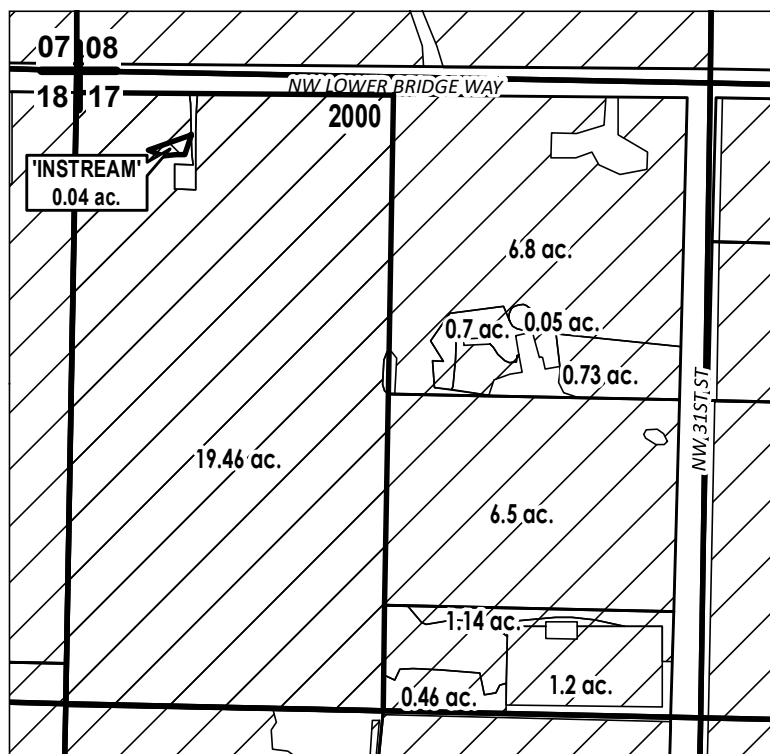
DESCHUTES COUNTY SEC.17 T14S R13E



Received by OWRD
March 11, 2026
Salem, OR

SCALE - 1" = 400'



NW 1/4 OF THE NW 1/4



	INSTREAM LANDS
	EXISTING WATER RIGHTS



APPLICATION FOR 1 YEAR INSTREAM LEASE

NAME: Teixeira, Allan/Teixeira, John

TAXLOT #: 2000

0.04 ACRES

DATE: 2/9/2026

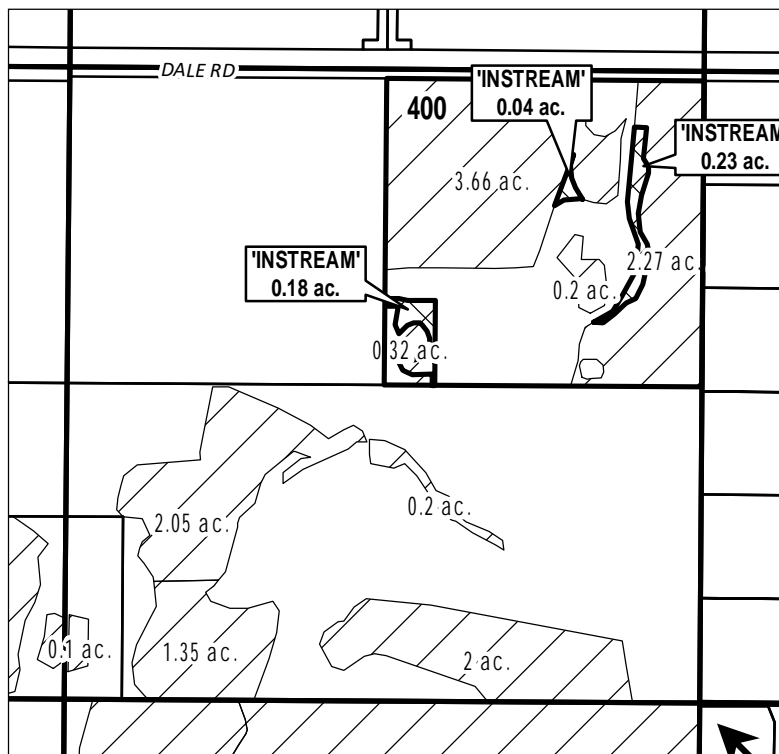
DESCHUTES COUNTY SEC.35 T16S R12E

Received by OWRD
March 11, 2026
Salem, OR



SCALE - 1" = 400'



SE 1/4 OF THE NE 1/4



E 1/4 COR

	INSTREAM LANDS
	EXISTING WATER RIGHTS

APPLICATION FOR 1 YEAR INSTREAM LEASE

NAME: Thompson, Nettice/Jacob

TAXLOT #: 400

0.45 ACRES



DATE: 2/4/2026

DESCHUTES COUNTY SEC.07 T14S R13E

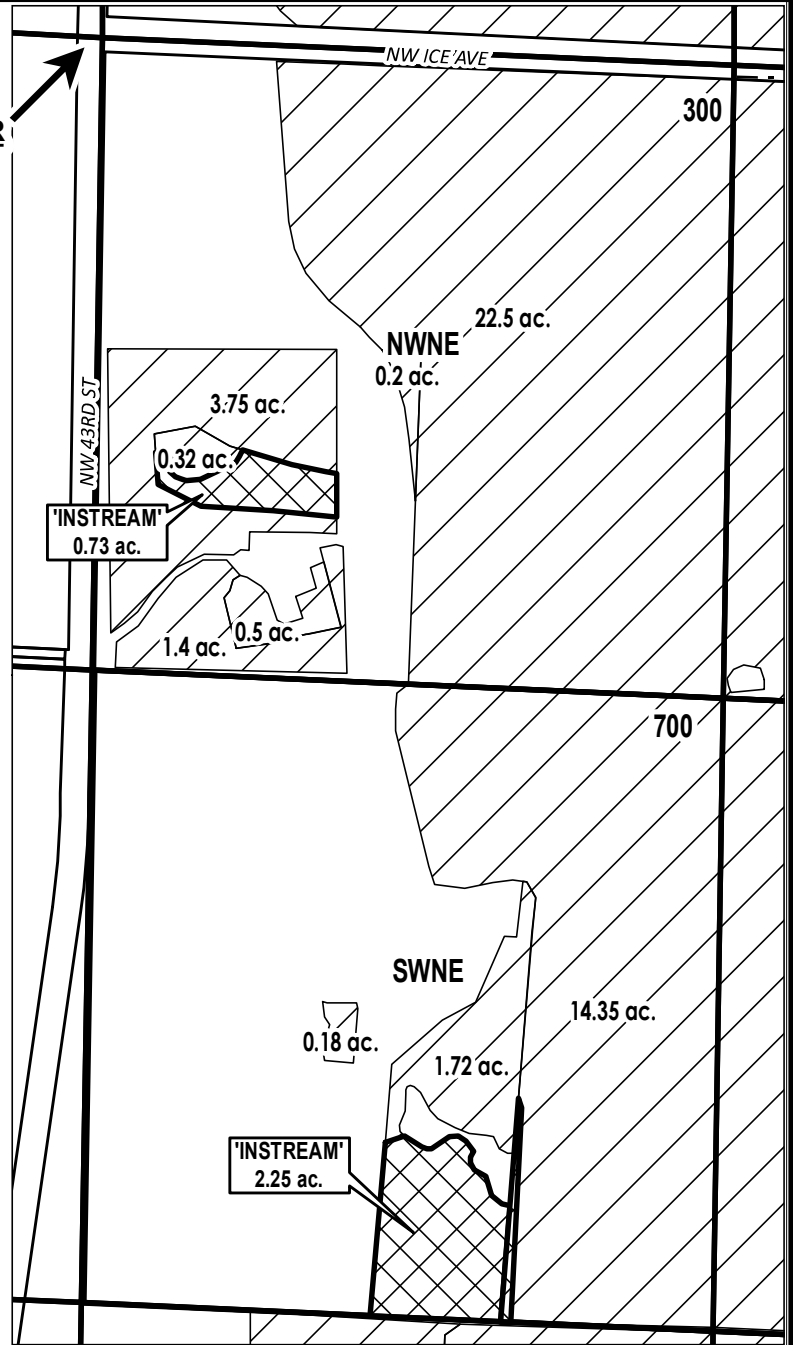
Received by OWRD
March 11, 2026
Salem, OR

SCALE - 1" = 400'



NW 1/4 OF THE NE 1/4; SW 1/4 OF THE NE 1/4

N 1/4 COR



INSTREAM LANDS



EXISTING WATER RIGHTS



APPLICATION FOR 1 YEAR INSTREAM LEASE

NAME: Thousand Hills Ranch, LLC

TAXLOT #: 300, 700

2.98 ACRES

DATE: 2/6/2026

DESCHUTES COUNTY SEC.02 T17S R12E

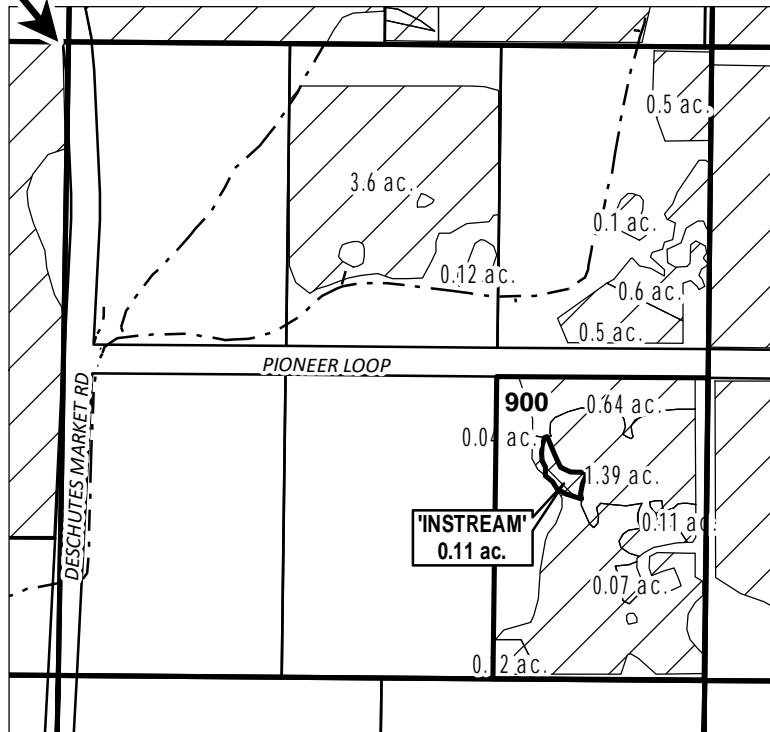
SCALE - 1" = 400'

Received by OWRD
March 11, 2026
Salem, OR



NW 1/4 OF THE SE 1/4

C 1/4 COR



	EXISTING WATER RIGHTS
	INSTREAM LANDS



APPLICATION FOR 1 YEAR INSTREAM LEASE

NAME: Volentine, Myatt/Jessica

TAXLOT #: 900

0.11 ACRES

DATE: 1/9/2026

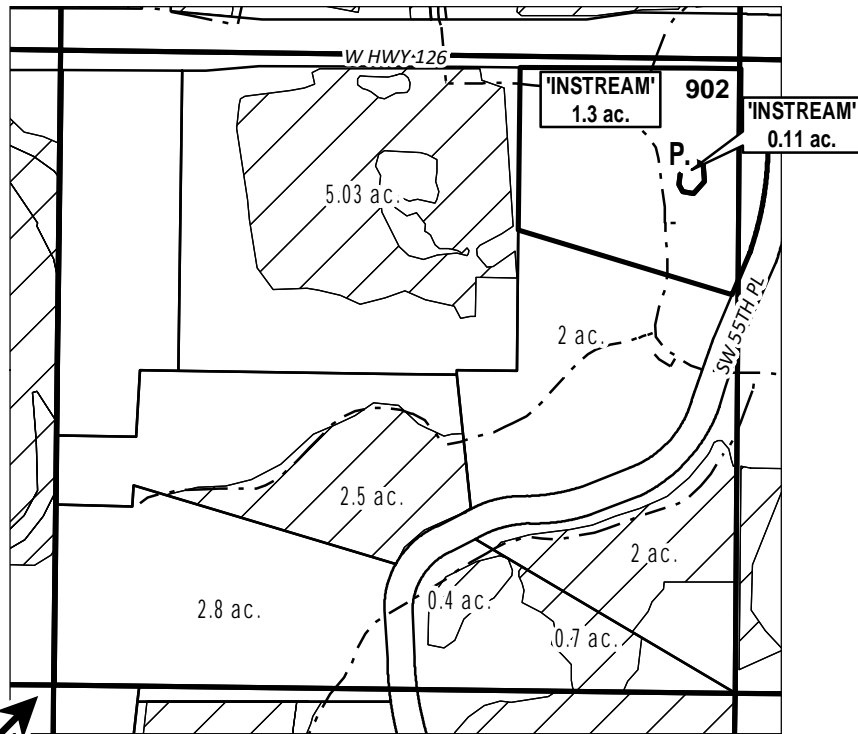
DESCHUTES COUNTY SEC.13 T15S R12E

Received by OWRD
March 11, 2026
Salem, OR

SCALE - 1" = 400'



SW 1/4 OF THE NE 1/4



C 1/4 COR

# ac.	PARCELS W/ WATER RIGHTS
	EXISTING WATER RIGHTS
	INSTREAM LANDS



APPLICATION FOR 1 YEAR INSTREAM LEASE

NAME: West, Kathleen

TAXLOT #: 902

1.41 ACRES

DATE: 12/15/2025

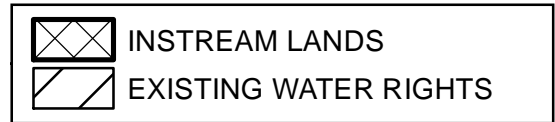
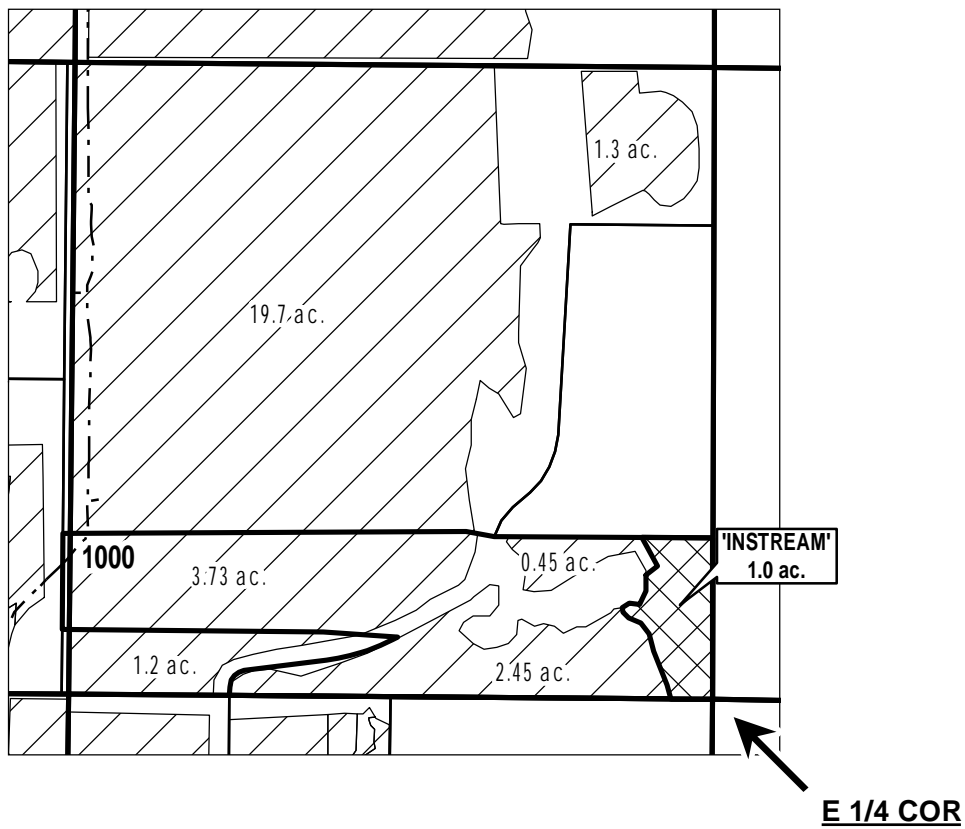
DESCHUTES COUNTY SEC.02 T17S R12E

Received by OWRD
March 11, 2026
Salem, OR

SCALE - 1" = 400'



SE 1/4 OF THE NE 1/4



APPLICATION FOR 1 YEAR INSTREAM LEASE

NAME: Wilhite, Christopher/Fontalvo, Jenifer

TAXLOT #: 1000

1.0 ACRES



DATE: 2/16/2026