

INSTRUCTIONS:

This checklist is intended to facilitate the Department of Water Resources' ("Department") processing of water rights transfer applications within the Deschutes Basin for the 2026 calendar year. The Confederated Tribes of the Warm Springs Reservation of Oregon ("Tribe") has reviewed this checklist. The Tribe does not object to the Department's processing of any water rights transfer applications that meets a "Yes" of all applicable checklist items, and therefore satisfies the "Meets Requirements" category at the top of this checklist. When the checklist is so satisfied, the Department may process the application in accordance with applicable law, and the Department's customary practice.

Water rights transfer applications that meet all of the checklist criteria appear to present a low risk of injury to the Tribal Reserved Water Right as defined in the Confederated Tribes of the Warm Springs Reservation Water Rights Settlement Agreement, dated November 17, 1997, as amended. The Tribe does not waive its right to dispute or challenge any transfer application, whether or not they satisfy this checklist, on the basis that the transfer injures the Tribal Reserved Water Right or other federally-reserved water right held by the Tribe. The Tribe expressly reserves, and does not waive, all rights, claims, and defenses that it may possess in connection with the application, including, but not limited to, whether the application violates the Treaty of June 25, 1855, with the Tribes of Middle Oregon, 12 Stat. 963, or the Confederated Tribes of the Warm Springs Reservation Water Rights Settlement Agreement, dated November 17, 1997, as amended.

The Tribe further reserves the right to conduct additional analysis on any transfer that is submitted to the Department with a completed checklist. The Tribe reserves the right to consider, among other things, the risk of localized impacts, cumulative impacts, water quality, return flows, groundwater recharge, Habitat Conservation Plan flow augmentation agreements, water bank transactions, and additional analyses received from the Tribe's staff, Department, applicant, or third party.

A "temporary instream lease" is any instream lease lasting five (5) years or less.

This checklist applies to surface water transfers only. This checklist does not apply to groundwater transfers.

If you have any questions about this checklist, please contact:

Jessi Talbott or Mikaela Watson, on behalf of Central Oregon Irrigation District, via e-mail at:

jtalbott@coid.org
mwatson@coid.org

Alison K. Toivola or Josh Newton of Best Best & Krieger, LLP, on behalf of the Tribe, via e-mail at:

Alison.Toivola@bbklaw.com
Josh.Newton@bbklaw.com

Received by OWRD
March 13, 2026
Salem, OR

CTWS Low-Risk Transfer Checklist Requirements

Patron Name/Applicant Name :

Meets Requirements:

Transfer Type:

Does Not Meet Requirements:

Transfer #:

Review Date:

Checklist Completed By:

Water Right Transfer - Check Applicable Transfer Type

Own Lands Transfer

Water Right Sale

	YES	NO	Comments:
Transfer Within Same District Boundary			
On/Off Lands Balance			
On/Off Lands Within Five (5) Miles			
No Increase in Diversion Amount			
No Change in Type of use			
No Change in Point of Diversion or Appropriation			
On/Off Lands Served by Same Canal			
NOT a Multi-Step Transfer			
NOT a Mitigation Credit			

Temporary Instream Lease	YES	NO	Comments:
Decrease in Diversion - Increased River Flows			
Transfer of Surface Water ONLY			
No Potential for Measurable Impact to Crooked River			
No Potential for Measurable Impact to Whychus Creek			
No Potential for Measurable Impact to Deschutes River			

Summary of Transfer:

Received by OWRD
March 13, 2026
Salem, OR

Application for
District Instream Lease
 Part 1 of 4 – Minimum Requirements Checklist



Oregon Water Resources
 Department
 725 Summer Street NE, Suite A
 Salem, Oregon 97301-1266
 (503) 986-0900
 www.oregon.gov/OWRD

This Application to be used for water rights in the name of or conveyed by an Irrigation District (or similar organization) Complete Parts 1 through 4 and any required attachments	OWRD #	<u>IL - 2147</u>
	District #	<u>COID 2026-07</u>

Check all items included with this application. (N/A = Not Applicable)

Fee:

Application fee required by ORS 536.050 Fee Schedule is located at this link: https://www.oregon.gov/owrd/WRDFormsPDF/fee_schedule.pdf
<input type="checkbox"/> Check enclosed <u>or</u> <input checked="" type="checkbox"/> Fee Charged to customer account <u>Deschutes River Conservancy (Account name)</u>

Yes N/A **Pooled Lease**-a lease with more than one **LESSOR** (Landowner/water right interest holder)

Part 1 – Completed Minimum Requirements Checklist

Part 2 – Completed District and Other Party Signature Page

Part 3 – Completed Place of Use and Lessor Signature Page
 (Include a separate **Part 3** for each Lessor.)

Part 4 – Completed Water Right and Instream Use Information
 (Include a separate **Part 4** for each Water Right.)

How many Water Rights are included in the lease application? 1 (# of rights)
List each water right to be leased instream here:94956

Yes N/A **Other water rights**, if any, appurtenant to the **lands** involved in the lease application and not proposed to be leased instream.
List those other water rights here: 76714

Yes No Conservation Reserve Enhancement Program **CREP** – Are some or all of the lands to be leased part of CREP or another Federal program (list here: _____)?

Required Attachments:

Yes N/A Instream lease application map(s). More than one QQ and property may be included on each map. A map is **not** required if an entire right is being leased or if the right is for use of municipal or quasi-municipal water use. The map should include the following:

- A north arrow and map scale (no smaller than 1" = 1320').
- Label township, range, section and quarter-quarter (QQ).
- If an irrigation right, the numbers of acres to be leased in each quarter-quarter identify and hachure/shade to differentiate between the acreage being leased and any remaining. If the place of use has more than one priority date, source stream, and/or point of diversion you **must identify each with separate hachuring or shading** and label.
- Tax lot lines and numbers must be included on the map and should clearly identify the property(s) involved.

Yes N/A **If the Lessor(s) is not** the deeded land owner, include one of the following:

- A notarized statement from the land owner consenting to the lease and a copy of the recorded deed; or
- A water right conveyance agreement and a copy of the recorded deed for the landowner at the time the water right was conveyed; or
- Other documentation.

Yes N/A If the right has **not** been used in the last five years; provide supporting documentation indicating why a right (or portion thereof) **is not** subject to forfeiture.

Received by OWRD
 March 13, 2026
 Salem, OR

Part 2 of 4 – District and other party Signature

Term of the Lease: The lease is requested to begin in: month <u>April</u> year <u>2026</u> and end: month <u>October</u> year <u>2026</u> .	
Public use: Check the public use(s) this lease will serve (as defined by ORS 537.332): <input checked="" type="checkbox"/> Conservation, maintenance and enhancement of aquatic, fish and wildlife, fish and wildlife habitat and any other ecological values. <input checked="" type="checkbox"/> Recreation <input checked="" type="checkbox"/> Pollution abatement <input type="checkbox"/> Navigation	Termination provision (for multiyear leases): The parties to the lease request (choose one): <input type="checkbox"/> a. The option of terminating the lease prior to expiration of the full term with written notice to the Department by the Lessor(s) and/or Lessee. <input type="checkbox"/> b. The option of terminating the lease prior to expiration of the full term, with consent by all parties to the lease. <input type="checkbox"/> c. The parties would not like to include a Termination Provision. (See instructions for limitations to this provision)
Additive/Replacing Relationship to other instream water rights: Instream leases are generally additive to other existing instream water rights created as a result of instream leases and transfers and/or allocations of conserved water. Since instream leases are also generally senior to other instream rights created through a state agency process or conversion of minimum flows, they generally replace a portion of these junior instream rights. If you would like this lease to relate to other instream water rights differently than described above, please check this box. <input type="checkbox"/> And attach an explanation of your intent.	
Precedent: If a right which has been leased is later proposed to be leased again or later transferred or become part of an allocation of conserved water project, a new injury review shall be required. An instream lease shall not set a precedent on a future transaction.	
Validity of the rights to be leased: <input checked="" type="checkbox"/> The water right(s) to be leased have been used under the terms and conditions of the right(s) during the last five years or have been leased instream; or <input type="checkbox"/> The water right(s) have not been used for the last five years according to the terms and conditions of the rights. However, the water right(s) is not subject to forfeiture under ORS 540.610(2). Documentation describing why the water right is not subject to forfeiture has been provided.	

SIGNATURES

The undersigned declare that the information contained in this application is true and accurate.

 Date: 3/13/26
 Signature of Co-Lessor

Printed name (and title): Mikaela Watson, Water Rights Project Assistant
 Business/Organization name: Central Oregon Irrigation District
 Mailing Address (with state and zip): 1055 Lake Ct., Redmond, OR 97756
 Phone number (include area code): 541-504-7586 **E-mail address: mwatson@coid.org

_____ Date: _____
 Signature of Co-Lessor

Printed name (and title): _____
 Business/organization name: _____
 Mailing Address (with state and zip): _____
 Phone number (include area code): _____ **E-mail address: _____

Received by OWRD
 March 13, 2026
 Salem, OR

See next page for additional signatures.



Date: 3/13/2026

Signature of Lessee

Printed name (and title): Alex Ehrens, Program Manager

Business/organization name: Deschutes River Conservancy

Mailing Address (with state and zip): 805 SW Industrial Way, Suite 5, Bend, OR 97702

Phone number (include area code): 541-382-4077 **E-mail address: alex@deschutesriver.org

**** BY PROVIDING AN E-MAIL ADDRESS, CONSENT IS GIVEN TO RECEIVE ALL CORRESPONDENCE FROM THE DEPARTMENT ELECTRONICALLY. COPIES OF THE FINAL ORDER DOCUMENTS WILL ALSO BE MAILED TO THE LESSOR**

Received by OWRD
March 13, 2026
Salem, OR

Part 4 of 4 – Water Right and Instream Use Information

Use a separate Part 4 for each water right to be leased instream

Table 2

Use Table 2 to illustrate the totals for the water right proposed to be leased instream (based on Part 3 of 4)							Water Right # 94956
Total rate and volume by priority date, POD, use and acreage as appropriate considering the right to be leased. If not enough room below, you may add rows (see instructions) or create a spreadsheet (matching Table 2 and clearly labeled) and attach. (cfs = cubic feet per second and af = acre-feet)							
Priority Date	POD #	Use	Acres	Other Information (such as conditions/limitations on the right)	Rate (cfs)	Volume (af)	
10/31/1900	1	IR	156.79	Season 1 rate/Total Volume	1.941	1,537.82	
10/31/1900	1	IR	156.79	Season 2 rate	2.587		
10/31/1900	1	IR	156.79	Season 3 rate	3.468		
12/02/1907	1	IR	156.79	Season 3 rate	1.323		
10/31/1900	1	Pond	0.30	Season 1 rate/Total Volume	0.004	2.94	
10/31/1900	1	Pond	0.30	Season 2 rate	0.005		
10/31/1900	1	Pond	0.30	Season 3 rate	0.006		
12/02/1907	1	Pond	0.30	Season 3 rate	0.003		
Total af from storage, if applicable: <input type="checkbox"/> AF or <input type="checkbox"/> N/A							
If the POD is not described on the certificate or, if there is more than one POD listed on the certificate, then the specific POD must be described:							

Table 3

Instream Use created by the lease	River Basin: <u>Deschutes</u>	River/Stream Name: <u>Deschutes River, tributary to Columbia River</u>					
Proposed Instream Reach: <input checked="" type="checkbox"/> A reach typically begins at the POD and ends at the mouth of the source stream: From the POD <u>1</u> to <u>the mouth</u>	Or Proposed Instream Point: <input type="checkbox"/> Instream use protected at the POD						
OR <input type="checkbox"/> Please check this box if you are not sure of the proposed reach and want water to be protected within a reach below the POD, if possible. If no reach is identified or the above box is not checked, and there is only one POD listed on the water right, the lease may be processed to be protected at the POD.)							
Instream Portion: May not exceed the maximum rate/volume for the right (identified in Table 2)							
Use the table 3 to illustrate the instream rate, volume and instream period by priority date, POD, Use and acreage, as appropriate. If not enough room below, you may add rows (see instructions) or create a spreadsheet (clearly labeled and matching the below portion of Table 3) and attach.							
Priority date	POD #	Use	Acres	Proposed Instream Period	Instream Rate (cfs)	Total instream volume (af)	
10/31/1900	1	IR	156.79	Season 1 rate/Total Volume	1.078	854.58	
10/31/1900	1	IR	156.79	Season 2 rate	1.437		
10/31/1900	1	IR	156.79	Season 3 rate	2.662		
				Continued on next page			

10/31/1900	1	Pond	0.30	Season 1 rate/Total Volume	0.002	1.64
10/31/1900	1	Pond	0.30	Season 2 rate	0.003	
10/31/1900	1	Pond	0.30	Season 3 rate	0.005	

OR Please check this box if you are not sure of the proposed rate, volume and instream period. As part of its review process, the Department will identify the appropriate instream rate, volume and period considering the water right(s) being leased and instream benefits.

Yes N/A **Conditions to avoid enlargement or injury to other water rights, if any, or other limitations:** list here Instream flow allocated on daily average basis up to the described rate from April 1 - October 26

Note: The Department may identify additional conditions to prevent injury and/or enlargement.

Any additional information about the proposed instream use: _____

Received by OWRD
 March 13, 2026
 Salem, OR

**This table will calculate flow rate factors and duty for Central Oregon Irrigation District
Instream Leases with water instream under October 31, 1900 priority date only**

Enter Total Number of Acres to be Leased Instream Here from POD #1 (CO Canal)	156.790
---	----------------

POD #1 Starting Point - total acres	25,171.980		
Starting Point - rate	Full Right at POD #1	October 31, 1900	December 2, 1907
	Starting Point - Rate*	Starting Point - Rate	Starting Point - Rate
Season 1	311.542	311.542	
Season 2	415.386	415.386	
Season 3	769.241	549.238	220.003
Start Point - duty*	246,890.000		

*Estimated start point based on changes since issuance of Cert 94956 (issuance March 6, 2020)

Information highlighted with blue font is to be entered on to the Instream Lease Application Form

For Primary Water Right - Certificate 94956 at POD #1

Rate (CFS) associated with leased rights for Section 1.5 of the Lease Application Form

Enter Rates by season and priority date on Instream Lease Form	Full Rate	October 31, 1900	December 2, 1907
Season 1	1.941	1.941	
Season 2	2.587	2.587	
Season 3	4.791	3.468	1.323

Duty (AF) associated with leased right for Section 1.5 of the Lease Application Form

Duty (decree) AF/Acre =	9.81	This section shows the prorated amounts by which the water right will be reduced at POD
	1,537.82	

Rate (CFS) leased instream for Section 2.2 of the Lease Application Form	Volume (AF) leased instream for Section 2.2 of the Lease Application Form
---	--

Enter Rates by season on Instream Lease Application Form	Full Rate if under October 31, 1900 priority date only	Enter Duty on Instream Lease Application Form
Season 1	1.078	Duty (decree) AF/Acre = 5.45
Season 2	1.437	Max volume = 854.58
Season 3	2.662	

Additional Conditions to Prevent Injury for Section 2.2 of the Lease Application Form

	# days	AF/Season	9.91 AF Duty - 45% =	5.45
Season 1*	56	119.74	Total =	854.58
Season 2	30	85.51		
Season 3	123	649.44		
	Season total =	854.69		

Water protected instream: April 1 through October 26

* Note - The number of days that water may be protected instream in Season 1 has been reduced to prevent enlargement of the right.

Received by OWRD
March 13, 2026
Salem, OR

**This table will calculate flow rate factors and duty for Central Oregon Irrigation District
Instream Leases with water instream under October 31, 1900 priority date only**

Enter Total Number of Acres to be Leased Instream Here from POD #1 (CO Canal)	0.300
---	--------------

POD #1 Starting Point - total acres	25,171.980		
Starting Point - rate	Full Right at POD #1	October 31, 1900	December 2, 1907
	Starting Point - Rate*	Starting Point - Rate	Starting Point - Rate
Season 1	311.542	311.542	
Season 2	415.386	415.386	
Season 3	769.241	549.238	220.003
Start Point - duty*	246,890.000		

*Estimated start point based on changes since issuance of Cert 94956 (issuance March 6, 2020)

Information highlighted with blue font is to be entered on to the Instream Lease Application Form

For Primary Water Right - Certificate 94956 at POD #1

Rate (CFS) associated with leased rights for Section 1.5 of the Lease Application Form

Enter Rates by season and priority date on Instream Lease Form	Full Rate	October 31, 1900	December 2, 1907
Season 1	0.004	0.004	
Season 2	0.005	0.005	
Season 3	0.009	0.006	0.003

Duty (AF) associated with leased right for Section 1.5 of the Lease Application Form

Duty (decree) AF/Acre =	9.81	This section shows the prorated amounts by which the water right will be reduced at POD
	2.94	

Rate (CFS) leased instream for Section 2.2 of the Lease Application Form	Volume (AF) leased instream for Section 2.2 of the Lease Application Form
---	--

Enter Rates by season on Instream Lease Application Form	Full Rate if under October 31, 1900 priority date only	Enter Duty on Instream Lease Application Form
Season 1	0.002	Duty (decree) AF/Acre = 5.45
Season 2	0.003	Max volume = 1.64
Season 3	0.005	

Additional Conditions to Prevent Injury for Section 2.2 of the Lease Application Form

	# days	AF/Season	9.91 AF Duty - 45% =	5.45
Season 1*	56	0.22	Total =	1.64
Season 2	30	0.18		
Season 3	123	1.22		
	Season total =	1.62		

Water protected instream: April 1 through October 26

* Note - The number of days that water may be protected instream in Season 1 has been reduced to prevent enlargement of the right.

Received by OWRD
March 13, 2026
Salem, OR

Patron												Agreement	
ID	Name	Acres	Term	Exp	Canal	TRSQTL	Mailing Address	City	State	Zip	#	OWRD #	Zoning
4562	Aguilar, Kiefer/Tiffany	0.80	1-Year	10/31/2026	CO1	181202NESE01317	61795 Ward Rd	Bend	OR	97702	2026-07		401-Tract
2517	Barron, Margot	0.90	1-Year	10/31/2026	CO3	171433NENE00100	62311 Dodds Rd	Bend	OR	97701	2026-07		551-Farm
40900	Bend Christian Center aka Desert Streams Church	0.57	1-Year	10/31/2026	CO1	171235SWSW00900	P.O. Box 92129	Southlake	TX	76092	2026-07		991-Muni
2721	Broussard, Dianna/Clifford	1.80	1-Year	10/31/2026	CO3	171414SWSW00700	63290 Johnson Ranch Rd	Bend	OR	97701	2026-07		551-Frm
579840	Bryant, Tamara	10.15	1-Year	10/31/2026	CO1	181202SESE01308	61655 Ward Rd	Bend	OR	97702	2026-07		551-Farm
4623	Butler & Hamby LLC	5.80	1-Year	10/31/2026	CO1	171224SENW00409	9292 Wardley Park Ln	Brentwood	TN	37027	2026-07		550-Farm
4623	Butler & Hamby LLC	12.50	1-Year	10/31/2026	CO1	171224SWNW00409	9292 Wardley Park Ln	Brentwood	TN	37027	2026-07		550-Farm
4623	Butler & Hamby LLC	7.30	1-Year	10/31/2026	CO1	171224SENW00410	9292 Wardley Park Ln	Brentwood	TN	37027	2026-07		550-Farm
6319	Caldwell, Chase/Madison	0.63	1-Year	10/31/2026	CO3	181407NWNW00500	24360 Dodds Rd	Bend	OR	97701	2026-07		550-Farm
1371	Faulkner, Colleen/William	1.76	1-Year	10/31/2026	CO2	181310NESE00201	65400 E Rolling Hills Dr	Tucson	AZ	85739	2026-07		551-Farm
1371	Faulkner, Colleen/William	2.33	1-Year	10/31/2026	CO2	181310NWSE00201	65400 E Rolling Hills Dr	Tucson	AZ	85739	2026-07		551-Farm
	Fitzgerald Family Trust	0.42	1-Year	10/31/2026	CO4	151415SWNE00300	12993 SW Dickson Rd	Powell Butte	OR	97753	2026-07		551-Farm
5964	FNF NV Brasada, LLC	0.41	1-Year	10/31/2026	CO3	161427SWSW00100	16986 SW Brasada Ranch Rd	Powell Butte	OR	97753	2026-07		201-Comm Improv
5964	FNF NV Brasada, LLC	2.20	1-Year	10/31/2026	CO3	161434NWNW00200	16986 SW Brasada Ranch Rd	Powell Butte	OR	97753	2026-07		551-Farm
5964	FNF NV Brasada, LLC	0.61	1-Year	10/31/2026	CO3	161428SWSE00117	16986 SW Brasada Ranch Rd	Powell Butte	OR	97753	2026-07		401-Tract
5964	FNF NV Brasada, LLC	0.22	1-Year	10/31/2026	CO3	161428NESE00117	16986 SW Brasada Ranch Rd	Powell Butte	OR	97753	2026-07		401-Tract
4720	Gump, Jacob/Sarah	6.70	1-Year	10/31/2026	CO2	171236NWSE00400	62105 Torkelson Rd	Bend	OR	97701	2026-07		471-Tract
6089	Hadley, Loretta	10.68	1-Year	10/31/2026	CO2	181306NWNW00800	22015 Bear Creek Rd	Bend	OR	97701	2026-07		451-Tract
6135	Herrmann, Ernst/Janet	1.66	1-Year	10/31/2026	CO4	151506NWSE00503	10262 SW Houston Lake Rd	Powell Butte	OR	97753	2026-07		551-Farm
3333	Holliday, David/Russell	31.00	1-Year	10/31/2026	CO1	171212SESW00500	63693 Cricketwood Rd	Bend	OR	97701	2026-07		551-Farm
4680	Howard, Marty/Jan	1.07	1-Year	10/31/2026	CO4	151518NWNW00301	10933 SW Fleming Rd	Powell Butte	OR	97753	2026-07		551-Farm
5752	Ishibashi, Leanne/Morrison, Steven	2.83	1-Year	10/31/2026	CO2	171319SESE01800	22370 Erickson Rd	Bend	OR	97701	2026-07		551-Farm
5531	King, Cullen/Stefanie	1.78	1-Year	10/31/2026	CO1	171214SESW00100	63245 Cole Rd	Bend	OR	97701	2026-07		451-Tract
5601	Light, Jordan	4.70	1-Year	10/31/2026	CO2	171327SESW01400	1414 NE Vereve Ave	Bend	OR	97701	2026-07		551-Farm
5184	Perkins, Randall	0.16	1-Year	10/31/2026	CO3	171421NWSW10500	P.O. Box 6588	Bend	OR	97708	2026-07		471-Tract
5184	Perkins, Randall	0.45	1-Year	10/31/2026	CO3	171421NESE10500	P.O. Box 6588	Bend	OR	97708	2026-07		471-Tract
5807	Reinhard, Robert/Carol	3.65	1-Year	10/31/2026	CO4	151402NESE00400	12865 SW Cornett	Powell Butte	OR	97753	2026-07		551-Farm
5807	Reinhard, Robert/Carol	10.40	1-Year	10/31/2026	CO4	151402NWSE00400	12865 SW Cornett	Powell Butte	OR	97753	2026-07		551-Farm
5972	The Badger Springs Group, LLC	2.70	1-Year	10/31/2026	CO4	151411SESE00600	4021 S Baja Way	Boise	ID	82701	2026-07		551-Farm
295	The Roman Catholic Bishop of the Diocese of Baker	1.35	1-Year	10/31/2026	CO3	161420NENE00100	P.O. Box 5999	Bend	OR	97708	2026-07		991-Church
3841	Triton America, LLC	16.46	1-Year	10/31/2026	CO2	171320NWSW00400	P.O. Box 641	La Conner	WA	98257	2026-07		451-Tract
3841	Triton America, LLC	8.13	1-Year	10/31/2026	CO2	171320NESW00400	P.O. Box 641	La Conner	WA	98257	2026-07		541-TRact
5782	Zumwalt, Shawn/Heather	4.67	1-Year	10/31/2026	CO3	171427NWSW00300	62570 Dodds Rd	Bend	OR	97701	2026-07		551-Farm
CO - IRR Subtotal:		156.79											
5972	The Badger Springs Group, LLC (Pond)	0.30	1-Year	10/31/2026	CO4	151411SESE00600	4021 S Baja Way	Boise	ID	82701	2026-07		551-Farm
CO - Pond Subtotal:		0.30											
Lease Total		157.09											

Received by OWRD
March 13, 2026
Salem, OR

Part 3 of 4 – Place of Use – Lessor Information and Signatures


**Complete Table 1 Identify water right(s) proposed to be leased instream
Provide a separate Part 3 for each Lessor (water right interest holder/landowner)**

Table 1

Irrigation District or other Water Purveyor Name: Central Oregon Irrigation District														
Specify Water Right, Priority Date, point of diversion(s) (POD), place of use, tax lot, gov't lot/DLC, acres to be leased, original use type, certificate page number, and any previous lease. If not enough room below, you may add rows (see instructions) or create a spreadsheet/table (matching Table 1) and attach. Any attached table should include reference to the Lessor.														
Water Right #	Priority Date	POD #	Twp	Rng	Sec	Q-Q	Tax Lot	Gov't Lot/DLC #	Acres	Use	Page #	Previous Lease #		
94956	10/31/1900	1	18 S	12 E	02	NE SE	1317		0.80	IR	45	IL-2083, 2011, 1946		
Any additional information about the right: _____														
Farm Deferral Tax Status: Counties make the determination of whether a property qualifies for the farm use assessment without consideration of whether the lands have an associated water right which is leased instream. If you have questions regarding the farm use assessment you should contact your local county assessor. You should contact your County for any weed ordinance and management requirements.														

The undersigned declare:

1. I/We agree during the term of this lease to suspend use of water allowed under the water right(s) involved in the lease as well as and any other appurtenant primary or supplemental water right(s); and
2. I/We certify are the lessor(s) (water right interest holder) of the water right(s) in Table 1. If not the deeded land owner, I/we have obtained consent from the deeded land owner and/or have provided documentation of authorization to pursue the instream lease; and
3. I/We affirm that the information in this application is true and accurate.


 _____ Date: 1/21/2026
 Signature of Lessor

Printed name (and title) Kiefer Aguilar Business name, if applicable: _____
 Mailing Address (with state and zip): 61795 Ward Rd. Bend, OR 97702
 Phone number (include area code): (806) 239-8843 **E-mail address: kiefer.aguilar@proton.me


 _____ Date: 1/21/2026
 Signature of Lessor

Printed name (and title) Tiffany Aguilar Business name, if applicable: _____
 Mailing Address (with state and zip):
 Phone number (include area code): **E-mail address:

Received by OWRD
 March 13, 2026
 Salem, OR

Part 3 of 4 – Place of Use – Lessor Information and Signatures

Complete Table 1 Identify water right(s) proposed to be leased instream
Provide a separate Part 3 for each Lessor (water right interest holder/landowner)

Table 1


Irrigation District or other Water Purveyor Name: Central Oregon Irrigation District															
Specify Water Right, Priority Date, point of diversion(s) (POD), place of use, tax lot, gov't lot/DLC, acres to be leased, original use type, certificate page number, and any previous lease.															
If not enough room below, you may add rows (see instructions) or create a spreadsheet/table (matching Table 1) and attach.															
Any attached table should include reference to the Lessor.															
Water Right #	Priority Date	POD #	Twp		Rng		Sec	Q-Q		Tax Lot	Gov't Lot/DLC #	Acres	Use	Page #	Previous Lease #
94956	10/31/1900	1	17	S	14	E	33	NE	NE	100		0.90	IR	44	IL-2028, 1801, 1509
Any additional information about the right: _____															
Farm Deferral Tax Status: Counties make the determination of whether a property qualifies for the farm use assessment without consideration of whether the lands have an associated water right which is leased instream. If you have questions regarding the farm use assessment you should contact your local county assessor. You should contact your County for any weed ordinance and management requirements.															

The undersigned declare:

1. I/We agree during the term of this lease to suspend use of water allowed under the water right(s) involved in the lease as well as and any other appurtenant primary or supplemental water right(s); and
2. I/We certify are the lessor(s) (water right interest holder) of the water right(s) in Table 1. If not the deeded land owner, I/we have obtained consent from the deeded land owner and/or have provided documentation of authorization to pursue the instream lease; and
3. I/We affirm that the information in this application is true and accurate.


Signature of Lessor

Date: 11-20-26

Printed name (and title) Margot Barron Business name, if applicable: 
Mailing Address (with state and zip): 62311 Dodds Rd Bend, OR 97701
Phone number (include area code): 707-495-1333 **E-mail address: marmorfarms@gmail.com

Received by OWRD
March 13, 2026
Salem, OR

Part 3 of 4 – Place of Use – Lessor Information and Signatures

**Complete Table 1 Identify water right(s) proposed to be leased instream
Provide a separate Part 3 for each Lessor (water right interest holder/landowner)**

Table 1

Irrigation District or other Water Purveyor Name: Central Oregon Irrigation District

Specify Water Right, Priority Date, point of diversion(s) (POD), place of use, tax lot, gov't lot/DLC, acres to be leased, original use type, certificate page number, and any previous lease.
If not enough room below, you may add rows (see instructions) or create a spreadsheet/table (matching Table 1) and attach.
Any attached table should include reference to the Lessor.


Water Right #	Priority Date	POD #	Twp	Rng	Sec	Q-Q	Tax Lot	Gov't Lot/DLC #	Acres	Use	Page #	Previous Lease #
94956	10/31/1900	1	17 S	12 E	35	SW SW	900		0.57	IR	38	None

Any additional information about the right: _____

Farm Deferral Tax Status: Counties make the determination of whether a property qualifies for the farm use assessment without consideration of whether the lands have an associated water right which is leased instream. If you have questions regarding the farm use assessment you should contact your local county assessor. You should contact your County for any weed ordinance and management requirements.

The undersigned declare:

1. I/We agree during the term of this lease to suspend use of water allowed under the water right(s) involved in the lease as well as and any other appurtenant primary or supplemental water right(s); and
2. I/We certify are the lessor(s) (water right interest holder) of the water right(s) in Table 1. If not the deeded land owner, I/we have obtained consent from the deeded land owner and/or have provided documentation of authorization to pursue the instream lease; and
3. I/We affirm that the information in this application is true and accurate.



 Signature of Lessor Date: **1/2/26**

Printed name (and title) Daniel Burgess Business name, if applicable: Desert Streams Church
 Mailing Address (with state and zip): 62010 SE 27th St Bend, OR 97701
 Phone number (include area code): 541-388-4088 **E-mail address: dhemburgess@gmail.com

Received by OWRD
 March 13, 2026
 Salem, OR

Business Name Search

[New Search](#)

[Printer Friendly](#)

Business Entity Data

03-13-2026
07:08

Registry Nbr	Entity Type	Entity Status	Jurisdiction	Registry Date	Next Renewal Date	Renewal Due?
532342-83	DNP	INA	OREGON	08-21-1996		
Entity Name	DESERT STREAMS CHURCH					
Foreign Name						
Non Profit Type	RELIGIOUS WITH MEMBERS					

Received by OWRD
March 13, 2026
Salem, OR

[New Search](#)

[Printer Friendly](#)

Associated Names

Type	PPB	PRINCIPAL PLACE OF BUSINESS		
Addr 1	62010 27TH ST			
Addr 2				
CSZ	BEND	OR	97701	Country UNITED STATES OF AMERICA

Please click [here](#) for general information about registered agents and service of process.

Type	AGT	REGISTERED AGENT	Start Date	04-09-2021	Resign Date	
Name	DANIEL BURGESS					
Addr 1	62010 27TH ST					
Addr 2						
CSZ	BEND	OR	97701	Country	UNITED STATES OF AMERICA	

Type	MAL	MAILING ADDRESS		
Addr 1	62010 27TH ST			
Addr 2				
CSZ	BEND	OR	97701	Country UNITED STATES OF AMERICA

Type	PRE	PRESIDENT		Resign Date	
Name	DANIEL BURGESS				
Addr 1	62010 27TH ST				
Addr 2					
CSZ	BEND	OR	97701	Country	UNITED STATES OF AMERICA

Type	SEC	SECRETARY		Resign Date	
Name	PAUL POWERS				

Addr 1	3046 WELLS ACRES				
Addr 2					
CSZ	BEND	OR	97701	Country	UNITED STATES OF AMERICA

[New Search](#)

[Printer Friendly](#)

Name History

Business Entity Name	Name Type	Name Status	Start Date	End Date
DESERT STREAMS CHURCH	EN	CUR	07-18-1997	
BEND CHRISTIAN CENTER	EN	PRE	08-21-1996	07-18-1997

Received by OWRD

March 13, 2026















Salem, OR

Please [read](#) before ordering [Copies](#).

[New Search](#)

[Printer Friendly](#)

Summary History

Image Available	Action	Transaction Date	Effective Date	Status	Name/Agent Change	Dissolved By
	ADMINISTRATIVE DISSOLUTION	10-23-2025		SYS		
	REINSTATEMENT AMENDED	02-27-2025		FI		
	ADMINISTRATIVE DISSOLUTION	10-20-2022		SYS		
	AMENDED ANNUAL REPORT	07-20-2021		FI		
	AMNDMT TO ANNUAL RPT/INFO STATEMENT	04-09-2021		FI	Agent	
	AMENDED ANNUAL REPORT	08-18-2020		FI		
	AMENDED ANNUAL REPORT	08-24-2019		FI		
	AMENDED ANNUAL REPORT	08-03-2018		FI		
	AMENDED ANNUAL REPORT	08-16-2017		FI		
	AMENDED ANNUAL REPORT	07-29-2016		FI		
	AMENDED ANNUAL REPORT	08-05-2015		FI		
	AMENDED ANNUAL REPORT	07-21-2014		FI		
	AMNDMT TO ANNUAL RPT/INFO STATEMENT	01-09-2014		FI		
	AMENDED ANNUAL REPORT	08-05-2013		FI		
	AMENDED ANNUAL REPORT	09-04-2012		FI		
	AMENDED ANNUAL REPORT	07-22-2011		FI		

Part 3 of 4 – Place of Use – Lessor Information and Signatures

Complete Table 1 Identify water right(s) proposed to be leased instream
Provide a separate Part 3 for each Lessor (water right interest holder/landowner)

Table 1

Irrigation District or other Water Purveyor Name: Central Oregon Irrigation District															
Specify Water Right, Priority Date, point of diversion(s) (POD), place of use, tax lot, gov't lot/DLC, acres to be leased, original use type, certificate page number, and any previous lease. If not enough room below, you may add rows (see instructions) or create a spreadsheet/table (matching Table 1) and attach. Any attached table should include reference to the Lessor.															
Water Right #	Priority Date	POD #	Twp		Rng		Sec	Q-Q		Tax Lot	Gov't Lot/DLC #	Acres	Use	Page #	Previous Lease #
94956	10/31/1900	1	17	S	14	E	14	SW	SW	700		1.80	IR	42	IL-1733, 1209
Any additional information about the right: _____															
Farm Deferral Tax Status: Counties make the determination of whether a property qualifies for the farm use assessment without consideration of whether the lands have an associated water right which is leased instream. If you have questions regarding the farm use assessment you should contact your local county assessor. You should contact your County for any weed ordinance and management requirements.															

The undersigned declare:

1. I/We agree during the term of this lease to suspend use of water allowed under the water right(s) involved in the lease as well as and any other appurtenant primary or supplemental water right(s); and
2. I/We certify are the lessor(s) (water right interest holder) of the water right(s) in Table 1. If not the deeded land owner, I/we have obtained consent from the deeded land owner and/or have provided documentation of authorization to pursue the instream lease; and
3. I/We affirm that the information in this application is true and accurate.

Dianna Broussard Date: 11/20/2025
Signature of Lessor

Printed name (and title) Dianna Broussard Business name, if applicable: _____
Mailing Address (with state and zip): 63290 Johnson Ranch Rd Bend, OR 97701
Phone number (include area code): 541-389-9844 **E-mail address:

Received by OWRD
March 13, 2026
Salem, OR

Deceased Date: _____
Signature of Lessor

Printed name (and title) Clifford Broussard Business name, if applicable: _____
Mailing Address (with state and zip): 63290 Johnson Ranch Rd Bend, OR 97701
Phone number (include area code): **E-mail address:

Part 3 of 4 – Place of Use – Lessor Information and Signatures


**Complete Table 1 Identify water right(s) proposed to be leased instream
Provide a separate Part 3 for each Lessor (water right interest holder/landowner)**

Table 1

Irrigation District or other Water Purveyor Name: Central Oregon Irrigation District													
Specify Water Right, Priority Date, point of diversion(s) (POD), place of use, tax lot, gov't lot/DLC, acres to be leased, original use type, certificate page number, and any previous lease. If not enough room below, you may add rows (see instructions) or create a spreadsheet/table (matching Table 1) and attach. Any attached table should include reference to the Lessor.													
Water Right #	Priority Date	POD #	Twp	Rng	Sec	Q-Q	Tax Lot	Gov't Lot/DLC #	Acres	Use	Page #	Previous Lease #	
94956	10/31/1900	1	18 S	12 E	02	SE SE	1308		10.15	IR	45	IL-1902	
Any additional information about the right: _____													
Farm Deferral Tax Status: Counties make the determination of whether a property qualifies for the farm use assessment without consideration of whether the lands have an associated water right which is leased instream. If you have questions regarding the farm use assessment you should contact your local county assessor. You should contact your County for any weed ordinance and management requirements.													

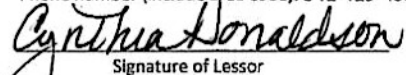
The undersigned declare:

1. I/We agree during the term of this lease to suspend use of water allowed under the water right(s) involved in the lease as well as and any other appurtenant primary or supplemental water right(s); and
2. I/We certify are the lessor(s) (water right interest holder) of the water right(s) in Table 1. If not the deeded land owner, I/we have obtained consent from the deeded land owner and/or have provided documentation of authorization to pursue the instream lease; and
3. I/We affirm that the information in this application is true and accurate.

 Date: 2/3/26
Signature of Lessor

Printed name (and title) Tamara Bryant Business name, if applicable: _____
Mailing Address (with state and zip): 61655 Ward Rd. Bend, OR 97702
Phone number (include area code): 541-419-4555 **E-mail address: imatbryant@yahoo.com

Received by OWRD
March 13, 2026
Salem, OR

 Date: 2/3/26
Signature of Lessor

Printed name (and title) Cynthia Donaldson Business name, if applicable: _____
Mailing Address (with state and zip): 61655 Ward Rd. Bend, OR 97702
Phone number (include area code): **E-mail address:

Part 3 of 4 – Place of Use – Lessor Information and Signatures

**Complete Table 1 Identify water right(s) proposed to be leased instream
Provide a separate Part 3 for each Lessor (water right interest holder/landowner)**

Table 1

Irrigation District or other Water Purveyor Name: Central Oregon Irrigation District

Specify Water Right, Priority Date, point of diversion(s) (POD), place of use, tax lot, gov't lot/DLC, acres to be leased, original use type, certificate page number, and any previous lease.
If not enough room below, you may add rows (see instructions) or create a spreadsheet/table (matching Table 1) and attach.
Any attached table should include reference to the Lessor.

Water Right #	Priority Date	POD #	Twp	Rng	Sec	Q-Q	Tax Lot	Gov't Lot/DLC #	Acres	Use	Page #	Previous Lease #
94956	10/31/1900	1	17 S	12 E	24	SE NW	409		5.8	IR	37	IL-1956, 1914, 1655, 1348, 1276, 1208, 1132, 908
94956	10/31/1900	1	17 S	12 E	24	SW NW	409		12.5	IR	37	IL-1956, 1914, 1655, 1348, 1276, 1208, 1132, 908
94956	10/31/1900	1	17 S	12 E	24	SE NW	410		7.3	IR	37	IL-1956, 1914, 1655, 1348, 1276, 1208, 1132, 908

Any additional information about the right: _____

Farm Deferral Tax Status: Counties make the determination of whether a property qualifies for the farm use assessment without consideration of whether the lands have an associated water right which is leased instream. If you have questions regarding the farm use assessment you should contact your local county assessor. You should contact your County for any weed ordinance and management requirements.

The undersigned declare:

1. I/We agree during the term of this lease to suspend use of water allowed under the water right(s) involved in the lease as well as and any other appurtenant primary or supplemental water right(s); and
2. I/We certify are the lessor(s) (water right interest holder) of the water right(s) in Table 1. If not the deeded land owner, I/we have obtained consent from the deeded land owner and/or have provided documentation of authorization to pursue the instream lease; and
3. I/We affirm that the information in this application is true and accurate.

Michael Ainslie, by Joshua Ainslie Date: 2/12/2026
Signature of Lessor under POA

Received by OWRD
March 13, 2026
Salem, OR

Printed name (and title) Michael Ainslie – Ainslie Revocable Living Trust Business name, if applicable: Butler & Hamby, LLC et al
Mailing Address (with state and zip): 9292 Wardley Park Lane Brentwood, TN 37027
Phone number (include area code): 408-876-0668 **E-mail address: jtainslie@gmail.com



Business Name Search

[New Search](#)

[Printer Friendly](#)

Business Entity Data

01-24-2025

07:21

Registry Nbr	Entity Type	Entity Status	Jurisdiction	Registry Date	Next Renewal Date	Renewal Due?
228825-91	DLLC	ACT	OREGON	07-02-2004	07-02-2025	
Entity Name	BUTLER & HAMBY LLC					
Foreign Name						

Received by OWRD
March 13, 2026
Salem, OR

[New Search](#)

[Printer Friendly](#)

Associated Names

Type	PPB	PRINCIPAL PLACE OF BUSINESS				
Addr 1	15 SW COLORADO AVE					
Addr 2	SUITE 3					
CSZ	BEND	OR	97702	Country	UNITED STATES OF AMERICA	

Please click [here](#) for general information about registered agents and service of process.

Type	AGT	REGISTERED AGENT	Start Date	06-28-2019	Resign Date	
Of Record	1137535-94	BRIX LAW SERVICE COMPANY LLC				
Addr 1	C/O LAURA CRASKA COOPER					
Addr 2	15 SW COLORADO AVE STE 3					
CSZ	BEND	OR	97702	Country	UNITED STATES OF AMERICA	

Type	MAL	MAILING ADDRESS				
Addr 1	C/O LAURA CRASKA COOPER					
Addr 2	15 SW COLORADO AVE STE 3					
CSZ	BEND	OR	97702	Country	UNITED STATES OF AMERICA	

Type	MEM	MEMBER			Resign Date	
Not of Record	AINSLIE REVOCABLE LIVING TRUST DATED AUGUST 7, 2003					
Addr 1	C/O LAURA CRASKA COOPER					
Addr 2	15 SW COLORADO AVE SUITE 3					
CSZ	BEND	OR	97702	Country	UNITED STATES OF AMERICA	

[New Search](#)[Printer Friendly](#)

Name History

Business Entity Name	Name Type	Name Status	Start Date	End Date
BUTLER & HAMBY LLC	EN	CUR	02-11-2015	
NEW CENTURY RANCH LLC	EN	PRE	07-02-2004	02-11-2015
















Received by OWRD

March 13, 2026

Salem, OR

Please [read](#) before ordering [Copies](#).[New Search](#)[Printer Friendly](#)

Summary History

Image Available	Action	Transaction Date	Effective Date	Status	Name/Agent Change	Dissolved By
	AMENDED ANNUAL REPORT	05-21-2024		FI		
	AMENDED ANNUAL REPORT	05-23-2023		FI		
	AMENDED ANNUAL REPORT	06-22-2022		FI		
	AMENDED ANNUAL REPORT	07-02-2021		FI		
	AMENDED ANNUAL REPORT	06-12-2020		FI		
	AMENDED ANNUAL REPORT	06-28-2019		FI	Agent	
	AMENDED ANNUAL REPORT	08-03-2018		FI		
	ANNUAL REPORT PAYMENT	05-23-2017		SYS		
	AMENDED ANNUAL REPORT	07-27-2016		FI		
	AMENDED ANNUAL REPORT	09-04-2015		FI		
	CHANGE OF REGISTERED AGENT/ADDRESS	06-18-2015		FI		
	CHANGE OF REGISTERED AGENT/ADDRESS	05-15-2015		FI		
	ARTICLES OF AMENDMENT	02-11-2015		FI	Name	
	AMENDED ANNUAL REPORT	06-30-2014		FI	Agent	
	AMENDED ANNUAL REPORT	06-01-2013		FI		
	AMENDED ANNUAL REPORT	07-25-2012		FI		
	CHANGE OF REGISTERED AGENT/ADDRESS	01-23-2012		FI		
	AMENDED ANNUAL REPORT	07-21-2011		FI		

DESCHUTES COUNTY OFFICIAL RECORDS
NANCY BLANKENSHIP, COUNTY CLERK

2006-41874



\$46.00

00472067200600418740050051

06/16/2006 04:11:06 PM

D-D Cnt=1 Stn=3 PAM

\$20.00 \$11.00 \$10.00 \$5.00

DESCHUTES COUNTY CLERK

CERTIFICATE PAGE



**This page must be included
if document is re-recorded.
Do Not remove from original document.**

Received by OWRD
March 13, 2026
Salem, OR

46 ↓

AFTER RECORDING RETURN TO:

John W. Prokey, Esq.
125 S. Market Street, Suite 1150
San Jose, California 95113

UNTIL A CHANGE IS REQUESTED, ALL
TAX STATEMENTS SHALL BE SENT TO:

New Century Ranch, LLC
5894 Gleneagles Circle
San Jose, California 95138

STATUTORY SPECIAL WARRANTY DEED

NEW CENTURY RANCH LLC, an Oregon limited liability company, Grantor, conveys and specially warrants to Michael W. Ainslie and Karen Lin Hing Cheung Ainslie, as Trustees of the AINSLIE REVOCABLE LIVING TRUST under agreement dated August 7, 2003, Grantee, an undivided twenty five percent (25%) interest in and to the following described real property free of encumbrances created or suffered by Grantor except as specifically set forth herein:

See Exhibit "A" attached hereto which is incorporated herein by this reference.

Such real property is free of all encumbrances created or suffered by the Grantor except those, if any, shown on Exhibit "B". Such real property is subject to all of the encumbrances and other matters shown on Exhibit "B" hereto.

The true consideration for this conveyance consists of other property or other value given, which is the whole consideration.

BEFORE SIGNING OR ACCEPTING THIS INSTRUMENT, THE PERSON TRANSFERRING FEE TITLE SHOULD INQUIRE ABOUT THE PERSON'S RIGHTS, IF ANY, UNDER ORS 197.352. THIS INSTRUMENT DOES NOT ALLOW USE OF THE PROPERTY DESCRIBED IN THIS INSTRUMENT IN VIOLATION OF APPLICABLE LAND USE LAWS AND REGULATIONS. BEFORE SIGNING OR ACCEPTING THIS INSTRUMENT, THE PERSON ACQUIRING FEE TITLE TO THE PROPERTY SHOULD CHECK WITH THE APPROPRIATE CITY OR COUNTY PLANNING DEPARTMENT TO VERIFY APPROVED USES, TO DETERMINE ANY LIMITS ON LAWSUITS AGAINST FARMING OR FOREST PRACTICES AS DEFINED IN ORS 30.930 AND TO INQUIRE ABOUT THE RIGHTS OF NEIGHBORING PROPERTY OWNERS, IF ANY, UNDER ORS 197.352.

Dated this 15th day of June, 2006.

NEW CENTURY RANCH LLC

By: *Michael W. Ainslie*
Name: Michael W. Ainslie
Title: Trustee

After recording, return to
Amerititle
15 OREGON AVENUE, BEND

Received by OWRD
March 13, 2026
Salem, OR

EXHIBIT A

LEGAL DESCRIPTION

The South Half of the Northwest Quarter (S1/2NW1/4) Section Twenty-four (24), Township Seventeen (17) South, Range Twelve (12), East of the Willamette Meridian, Deschutes County, Oregon.

EXCEPTING THEREFROM the following: Beginning at the Northeast corner of the Southeast Quarter of the Northwest Quarter (SE1/4NW1/4) of said Section 24; thence South 0°00'46" East for 183.9 feet; thence North 89°20'46" West for 421.50 feet; thence North 66°20'46" West for 190.85 feet; thence North 8°06'14" East for 106.65 feet; thence South 89°37'28" East for 580.83 feet to the point of beginning.

Received by OWRD
March 13, 2026
Salem, OR

THIS INSTRUMENT PREPARED BY:
HOLLAND & KNIGHT, LLP
511 Union Street, Suite 2700
Nashville, Tennessee 37219-1760

**GENERAL DURABLE POWER OF ATTORNEY
OF
MICHAEL W. AINSLIE**

**ARTICLE I.
CARE OF PROPERTY**

I, MICHAEL W. AINSLIE, a resident of Tennessee, do hereby make, constitute and appoint my spouse, KAREN LIN HING CHEUNG AINSLIE, and my son, JOSHUA TIMOTHY AINSLIE, or the survivor thereof, as my true and lawful attorneys-in-fact (my "Agent"). Whenever the term "Agent" is used herein, it shall be deemed to apply to the party or parties acting as such, and any reference to such party or parties in one gender shall be deemed to mean the proper gender. During any period that more than one individual is serving as my Agent hereunder, any actions taken by such individual pursuant to the authority granted to them herein shall not require the joint action of the other then serving Agent, it being my intention that either Agent shall have the authority to act unilaterally.

This power of attorney shall become effective immediately. In addition to all powers granted my Agent pursuant to T.C.A. § 34-6-109, I hereby specifically authorize my Agent in my name, place and stead, to transact any and all business for me and to handle and manage all of my property, both real, personal and mixed, and of every kind or character, and more specifically to do the following acts and things:

A. To collect and receive monies or other properties payable or transmitted to me and to issue receipts in my name binding upon me, and in connection therewith to endorse my name to checks, drafts, notes or other instruments and to deposit same in any bank account or other account at a financial institution of any kind, including securities brokers and corporate fiduciaries, where such account is either in my name or in the name of someone else, or to cash and receive the proceeds from any such checks, drafts, notes, etc.

B. To pay from my account or on my behalf my debts and obligations.

C. To sign checks or draw funds from any bank account or other account at a financial institution of any kind, including securities brokers and corporate fiduciaries, where such account is in my name and to make any such check payable as my said Agent deems proper, and to open or close bank accounts in my name, alone or jointly with any other person, and to transact any and all business which I may have with respect to any funds on deposit at any banking institution.

D. To enter any lock box or safe deposit box rented in my name, alone or jointly with any other person, or in which I have property or in which I have a right of entry, and to withdraw papers and other documents from any such lock box or safe deposit box. If it is necessary to drill

E. **Effect of Incapacity.** My said Agent shall continue to be authorized to do and perform all and every act or thing herein authorized or whatever is requisite, necessary and proper to be done in the premises, irrespective of what my mental or physical condition may be, it being my express direction that this General Durable Power of Attorney shall not be affected by my subsequent disability or incapacity.

WITNESS MY HAND this the 25 day of April, 2023.



MICHAEL W. AINSLIE

STATE OF TENNESSEE)
)
COUNTY OF Williamson)

Personally appeared before me, the undersigned, a Notary Public in and for the State and County aforesaid, Michael W. Ainslie, the within named bargainer, with whom I am personally acquainted (or proved to me on the basis of satisfactory evidence), and who acknowledged that he executed the within instrument for the purposes therein contained.

Subscribed and sworn to before me this the 25 day of April, 2023.



Notary Public
My Commission Expires: 7/14/2026



Received by OWRD
March 13, 2026
Salem, OR

Part 3 of 4 – Place of Use – Lessor Information and Signatures

**Complete Table 1 Identify water right(s) proposed to be leased instream
Provide a separate Part 3 for each Lessor (water right interest holder/landowner)**

Table 1

Irrigation District or other Water Purveyor Name: Central Oregon Irrigation District												
Specify Water Right, Priority Date, point of diversion(s) (POD), place of use, tax lot, gov't lot/DLC, acres to be leased, original use type, certificate page number, and any previous lease. If not enough room below, you may add rows (see instructions) or create a spreadsheet/table (matching Table 1) and attach. Any attached table should include reference to the Lessor.												
Water Right #	Priority Date	POD #	Twp	Rng	Sec	Q-Q	Tax Lot	Gov't Lot/DLC #	Acres	Use	Page #	Previous Lease #
94956	10/31/1900	1	18 S	14 E	07	NW NW	500		0.103	IR	48	12-1906, 1858, 1509
Any additional information about the right: _____												
Farm Deferral Tax Status: Counties make the determination of whether a property qualifies for the farm use assessment without consideration of whether the lands have an associated water right which is leased instream. If you have questions regarding the farm use assessment you should contact your local county assessor. You should contact your County for any weed ordinance and management requirements.												

The undersigned declare:

- I/We agree during the term of this lease to suspend use of water allowed under the water right(s) involved in the lease as well as and any other appurtenant primary or supplemental water right(s); and
- I/We certify are the lessor(s) (water right interest holder) of the water right(s) in Table 1. If not the deeded land owner, I/we have obtained consent from the deeded land owner and/or have provided documentation of authorization to pursue the instream lease; and
- I/We affirm that the information in this application is true and accurate.

Madison Caldwell Date: 10/19
 Signature of Lessor
 Printed name (and title) Madison Caldwell
 Business name, if applicable: _____
 Mailing Address (with state and zip): 24360 Dadds Rd. Bend, OR 97701
 Phone number (include area code): **E-mail address:

Chase Caldwell Date: 10/19
 Signature of Lessor
 Printed name (and title) Chase Caldwell
 Business name, if applicable: _____
 Mailing Address (with state and zip): 24360 Dadds Rd. Bend, OR 97701
 Phone number (include area code): **E-mail address:

Received by OWRD
 March 13, 2026
 Salem, OR

Part 3 of 4 – Place of Use – Lessor Information and Signatures

**Complete Table 1 Identify water right(s) proposed to be leased instream
Provide a separate Part 3 for each Lessor (water right interest holder/landowner)**

Table 1

Irrigation District or other Water Purveyor Name: Central Oregon Irrigation District

Specify Water Right, Priority Date, point of diversion(s) (POD), place of use, tax lot, gov't lot/DLC, acres to be leased, original use type, certificate page number, and any previous lease.

If not enough room below, you may add rows (see instructions) or create a spreadsheet/table (matching Table 1) and attach.
Any attached table should include reference to the Lessor.


Water Right #	Priority Date	POD #	Twp		Rng		Sec	Q-Q		Tax Lot	Gov't Lot/DLC #	Acres	Use	Page #	Previous Lease #
94956	10/31/1900	1	18	S	13	E	10	NE	SE	201		1.76	IR	48	IL-1733, 1504, 1301
94956	10/31/1900	1	18	S	13	E	10	NW	SE	201		2.33	IR	48	IL-1733, 1504, 1301

Any additional information about the right: _____


Farm Deferral Tax Status: Counties make the determination of whether a property qualifies for the farm use assessment without consideration of whether the lands have an associated water right which is leased instream. If you have questions regarding the farm use assessment you should contact your local county assessor. You should contact your County for any weed ordinance and management requirements.

The undersigned declare:

1. I/We agree during the term of this lease to suspend use of water allowed under the water right(s) involved in the lease as well as and any other appurtenant primary or supplemental water right(s); and
2. I/We certify are the lessor(s) (water right interest holder) of the water right(s) in Table 1. If not the deeded land owner, I/we have obtained consent from the deeded land owner and/or have provided documentation of authorization to pursue the instream lease; and
3. I/We affirm that the information in this application is true and accurate.


 _____ Date: 11/19/2025
 Signature of Lessor

Printed name (and title) Colleen Faulkner Business name, if applicable: _____
 Mailing Address (with state and zip): 23595 Hwy 20 Bend, OR 97701
 Phone number (include area code): 541-420-0000 **E-mail address: wcfaulkner@ykw.net


 _____ Date: 11/19/25
 Signature of Lessor

Printed name (and title) William Faulkner Business name, if applicable: _____
 Mailing Address (with state and zip): 23595 Hwy 20 Bend, OR 97701
 Phone number (include area code): **E-mail address:

Received by OWRD
 March 13, 2026
 Salem, OR

Part 3 of 4 – Place of Use – Lessor Information and Signatures

**Complete Table 1 Identify water right(s) proposed to be leased instream
Provide a separate Part 3 for each Lessor (water right interest holder/landowner)**

Table 1

Irrigation District or other Water Purveyor Name: Central Oregon Irrigation District															
Specify Water Right, Priority Date, point of diversion(s) (POD), place of use, tax lot, gov't lot/DLC, acres to be leased, original use type, certificate page number, and any previous lease.															
If not enough room below, you may add rows (see instructions) or create a spreadsheet/table (matching Table 1) and attach.															
Any attached table should include reference to the Lessor.															
Water Right #	Priority Date	POD #	Twp		Rng		Sec	Q-Q		Tax Lot	Gov't Lot/DLC #	Acres	Use	Page #	Previous Lease #
94956	10/31/1900	1	15	S	14	E	15	SW	NE	300		0.42	IR	24	None
Any additional information about the right: _____															
Farm Deferral Tax Status: Counties make the determination of whether a property qualifies for the farm use assessment without consideration of whether the lands have an associated water right which is leased instream. If you have questions regarding the farm use assessment you should contact your local county assessor. You should contact your County for any weed ordinance and management requirements.															

The undersigned declare:

1. I/We agree during the term of this lease to suspend use of water allowed under the water right(s) involved in the lease as well as and any other appurtenant primary or supplemental water right(s); and
2. I/We certify are the lessor(s) (water right interest holder) of the water right(s) in Table 1. If not the deeded land owner, I/we have obtained consent from the deeded land owner and/or have provided documentation of authorization to pursue the instream lease; and
3. I/We affirm that the information in this application is true and accurate.

 Date: 12/6/25
Signature of Lessor

Printed name (and title) Amy Fitzgerald Business name, if applicable: _____
 Mailing Address (with state and zip): 12993 SW Dickson Rd Powell Butte, OR 97753
 Phone number (include area code): 541-604-1393** E-mail address: afitzgerald09@gmail.com

 Date: 12/6/25
Signature of Lessor

Printed name (and title) Joseph Fitzgerald Business name, if applicable: _____
 Mailing Address (with state and zip): 12993 SW Dickson Rd Powell Butte, OR 97753
 Phone number (include area code): 541-749-0730 **E-mail address: wwwesternwear@gmail.com

Received by OWRD
March 13, 2026
Salem, OR

**CROOK COUNTY ASSESSOR
REAL PROPERTY ACCOUNT NAMES**

Account # 907
Map 15141500 00300
Owner FITZGERALD THOMAS J & GEORGIA P FAM TRST
12993 SW DICKSON RD
POWELL BUTTE OR 97753-1545

Name Type	Name	Ownership Type	Own Pct
OWNER	FITZGERALD THOMAS J & GEORGIA P FAM TRST	OWNER	100.00
OWNER	FITZGERALD THOMAS J & GEORGIA P TRUSTEES	OWNER	100.00
OWNER	FITZGERALD JOSEPH J	OWNER	100.00
OWNER	FITZGERALD AMY J	OWNER	100.00

Received by OWRD
March 13, 2026
Salem, OR

Part 3 of 4 – Place of Use – Lessor Information and Signatures

**Complete Table 1 Identify water right(s) proposed to be leased instream
Provide a separate Part 3 for each Lessor (water right interest holder/landowner)**

Table 1

Irrigation District or other Water Purveyor Name: Central Oregon Irrigation District													
Specify Water Right, Priority Date, point of diversion(s) (POD), place of use, tax lot, gov't lot/DLC, acres to be leased, original use type, certificate page number, and any previous lease. If not enough room below, you may add rows (see instructions) or create a spreadsheet/table (matching Table 1) and attach. Any attached table should include reference to the Lessor.													
Water Right #	Priority Date	POD #	Twp	Rng	Sec	Q-Q	Tax Lot	Gov't Lot/DLC #	Acres	Use	Page #	Previous Lease #	
94956	10/31/1900	1	16 S	14 E	27	SW SW	100		0.41	IR	34	IL-1954, 1959, 1734	
94956	10/31/1900	1	16 S	14 E	28	SW SE	117		0.61	IR	35	IL-1734, 1654, 1605	
94956	10/31/1900	1	16 S	14 E	28	NE SE	117		0.22	IR	35	IL-1734, 1654, 1605	
94956	10/31/1900	1	16 S	14 E	34	NW NW	200		2.20	IR	35	IL-1954, 1734, 1654	
Any additional information about the right: _____													
Farm Deferral Tax Status: Counties make the determination of whether a property qualifies for the farm use assessment without consideration of whether the lands have an associated water right which is leased instream. If you have questions regarding the farm use assessment you should contact your local county assessor. You should contact your County for any weed ordinance and management requirements.													

The undersigned declare:

1. I/We agree during the term of this lease to suspend use of water allowed under the water right(s) involved in the lease as well as and any other appurtenant primary or supplemental water right(s); and
2. I/We certify are the lessor(s) (water right interest holder) of the water right(s) in Table 1. If not the deeded land owner, I/we have obtained consent from the deeded land owner and/or have provided documentation of authorization to pursue the instream lease; and
3. I/We affirm that the information in this application is true and accurate.



Signature of Lessor

Date: 2/2/26

Printed name (and title): Matthew Trevenen, Executive Vice President

Business name, if applicable: FNF NV Brasada, LLC

Mailing Address (with state and zip): 15 River Rd Ste 15B Wilton, CT 06897

Phone number (include area code): 203-654-7004 **E-mail address: mtrevenen@nvhg.com

Received by OWRD
March 13, 2026
Salem, OR

Part 3 of 4 – Place of Use – Lessor Information and Signatures

**Complete Table 1 Identify water right(s) proposed to be leased instream
Provide a separate Part 3 for each Lessor (water right interest holder/landowner)**

Table 1

Irrigation District or other Water Purveyor Name: Central Oregon Irrigation District

Specify Water Right, Priority Date, point of diversion(s) (POD), place of use, tax lot, gov't lot/DLC, acres to be leased, original use type, certificate page number, and any previous lease.

If not enough room below, you may add rows (see instructions) or create a spreadsheet/table (matching Table 1) and attach.
Any attached table should include reference to the Lessor.

Water Right #	Priority Date	POD #	Twp		Rng		Sec	Q-Q		Tax Lot	Gov't Lot/DLC #	Acres	Use	Page #	Previous Lease #
94956	10/31/1900	1	17	S	12	E	36	NW	SE	400		6.70	IR	39	IL-1858, 1540

Any additional information about the right: _____

Farm Deferral Tax Status: Counties make the determination of whether a property qualifies for the farm use assessment without consideration of whether the lands have an associated water right which is leased instream. If you have questions regarding the farm use assessment you should contact your local county assessor. You should contact your County for any weed ordinance and management requirements.

The undersigned declare:

1. I/We agree during the term of this lease to suspend use of water allowed under the water right(s) involved in the lease as well as and any other appurtenant primary or supplemental water right(s); and
2. I/We certify are the lessor(s) (water right interest holder) of the water right(s) in Table 1. If not the deeded land owner, I/we have obtained consent from the deeded land owner and/or have provided documentation of authorization to pursue the instream lease; and
3. I/We affirm that the information in this application is true and accurate.

 _____ Date: 1-12-2026

Signature of Lessor

Printed name (and title) Jacob Gump Business name, if applicable: _____
 Mailing Address (with state and zip): 62105 Torkelson Rd. Bend, OR 97701
 Phone number (include area code): **E-mail address:

 _____ Date: 1-12-26

Signature of Lessor

Printed name (and title) Sarah Gump Business name, if applicable: _____
 Mailing Address (with state and zip): 62105 Torkelson Rd. Bend, OR 97701
 Phone number (include area code): **E-mail address: sarahgump@yahoo.com

Received by OWRD
 March 13, 2026
 Salem, OR

Part 3 of 4 – Place of Use – Lessor Information and Signatures

**Complete Table 1 Identify water right(s) proposed to be leased instream
Provide a separate Part 3 for each Lessor (water right interest holder/landowner)**

Table 1

Irrigation District or other Water Purveyor Name: Central Oregon Irrigation District Specify Water Right, Priority Date, point of diversion(s) (POD), place of use, tax lot, gov't lot/DLC, acres to be leased, original use type, certificate page number, and any previous lease. If not enough room below, you may add rows (see instructions) or create a spreadsheet/table (matching Table 1) and attach. Any attached table should include reference to the Lessor.													
Water Right #	Priority Date	POD #	Twp	Rng	Sec	Q-Q	Tax Lot	Gov't Lot/DLC #	Acres	Use	Page #	Previous Lease #	
94956	10/31/1900	1	15 S	15 E	06	NW SE	503		1.66	IR	28	IL-2017	
Any additional information about the right: _____													
Farm Deferral Tax Status: Counties make the determination of whether a property qualifies for the farm use assessment without consideration of whether the lands have an associated water right which is leased instream. If you have questions regarding the farm use assessment you should contact your local county assessor. You should contact your County for any weed ordinance and management requirements.													

The undersigned declare:

1. I/We agree during the term of this lease to suspend use of water allowed under the water right(s) involved in the lease as well as and any other appurtenant primary or supplemental water right(s); and
2. I/We certify are the lessor(s) (water right interest holder) of the water right(s) in Table 1. If not the deeded land owner, I/we have obtained consent from the deeded land owner and/or have provided documentation of authorization to pursue the instream lease; and
3. I/We affirm that the information in this application is true and accurate.

Ernst Herrmann Date: 02-28-2026
Signature of Lessor

Printed name (and title) Ernst Herrmann Business name, if applicable: _____
Mailing Address (with state and zip): 10262 SW Houston Lake Rd Powell Butte, OR
Phone number (include area code): 208) 761-2029 **E-mail address: eh49ch@q.com

Janet Herrmann Date: 2-28-26
Signature of Lessor

Printed name (and title) Janet Herrmann Business name, if applicable: _____
Mailing Address (with state and zip): 10262 SW Houston Lake Rd Powell Butte, OR
Phone number (include area code): **E-mail address:

208-761-2029 jestressage@msn.com

Received by OWRD
March 13, 2026
Salem, OR

Part 3 of 4 – Place of Use – Lessor Information and Signatures

**Complete Table 1 Identify water right(s) proposed to be leased instream
Provide a separate Part 3 for each Lessor (water right interest holder/landowner)**

Table 1

Irrigation District or other Water Purveyor Name: Central Oregon Irrigation District

Specify Water Right, Priority Date, point of diversion(s) (POD), place of use, tax lot, gov't lot/DLC, acres to be leased, original use type, certificate page number, and any previous lease.
If not enough room below, you may add rows (see instructions) or create a spreadsheet/table (matching Table 1) and attach.
Any attached table should include reference to the Lessor.


Water Right #	Priority Date	POD #	Twp		Rng		Sec	Q-Q		Tax Lot	Gov't Lot/DLC #	Acres	Use	Page #	Previous Lease #
94956	10/31/1900	1	17	S	12	E	12	SE	SW	500		31.00	IR	35	IL-2028, 1946, 1907

Any additional information about the right: _____

Farm Deferral Tax Status: Counties make the determination of whether a property qualifies for the farm use assessment without consideration of whether the lands have an associated water right which is leased instream. If you have questions regarding the farm use assessment you should contact your local county assessor. You should contact your County for any weed ordinance and management requirements.

The undersigned declare:

1. I/We agree during the term of this lease to suspend use of water allowed under the water right(s) involved in the lease as well as any other appurtenant primary or supplemental water right(s); and
2. I/We certify are the lessor(s) (water right interest holder) of the water right(s) in Table 1. If not the deeded land owner, I/we have obtained consent from the deeded land owner and/or have provided documentation of authorization to pursue the instream lease; and
3. I/We affirm that the information in this application is true and accurate.


Signature of Lessor

Date: 12/2/25

Printed name (and title) David Holliday Business name, if applicable: _____

Mailing Address (with state and zip): 63693 Cricketwood Rd. Bend, OR 97701

Phone number (include area code): 541-382-6683 **E-mail address: dhdbholliday@gmail.com

Received by OWRD
March 13, 2026
Salem, OR

Part 3 of 4 – Place of Use – Lessor Information and Signatures

Complete Table 1 Identify water right(s) proposed to be leased instream
Provide a separate Part 3 for each Lessor (water right interest holder/landowner)

Table 1

Irrigation District or other Water Purveyor Name: Central Oregon Irrigation District

Specify Water Right, Priority Date, point of diversion(s) (POD), place of use, tax lot, gov't lot/DLC, acres to be leased, original use type, certificate page number, and any previous lease.
If not enough room below, you may add rows (see instructions) or create a spreadsheet/table (matching Table 1) and attach. Any attached table should include reference to the Lessor.

Water Right #	Priority Date	POD #	Twp	Rng	Sec	Q-Q	Tax Lot	Gov't Lot/DLC #	Acres	Use	Page #	Previous Lease #
94956	10/31/1900	1	15 S	15 E	18	NW NW	301		1.07	IR	29	None

Any additional information about the right: _____

Farm Deferral Tax Status: Counties make the determination of whether a property qualifies for the farm use assessment without consideration of whether the lands have an associated water right which is leased instream. If you have questions regarding the farm use assessment you should contact your local county assessor. You should contact your County for any weed ordinance and management requirements.


The undersigned declare:

1. I/We agree during the term of this lease to suspend use of water allowed under the water right(s) involved in the lease as well as and any other appurtenant primary or supplemental water right(s); and
2. I/We certify are the lessor(s) (water right interest holder) of the water right(s) in Table 1. If not the deeded land owner, I/we have obtained consent from the deeded land owner and/or have provided documentation of authorization to pursue the instream lease; and
3. I/We affirm that the information in this application is true and accurate.

 Date: 12-30-25
Signature of Lessor

Printed name (and title) Marty Howard Business name, if applicable: _____
Mailing Address (with state and zip): 10933 SW Fleming Rd. Powell Butte, OR 97753
Phone number (include area code): 541-447-5642 **E-mail address: marty@outwestinsurance.com

Received by OWRD
March 13, 2026
Salem, OR

 Date: 12-30-25
Signature of Lessor

Printed name (and title) Jan Howard Business name, if applicable: _____
Mailing Address (with state and zip): 10933 SW Fleming Rd. Powell Butte, OR 97753
Phone number (include area code): **E-mail address:

Complete Table 1 Identify water right(s) proposed to be leased instream
Provide a separate Part 3 for each Lessor (water right interest holder/landowner)

Table 1

Irrigation District or other Water Purveyor Name: Central Oregon Irrigation District
Specify Water Right, Priority Date, point of diversion(s) (POD), place of use, tax lot, gov't lot/DLC, acres to be leased, original use type, certificate page number, and any previous lease.
If not enough room below, you may add rows (see instructions) or create a spreadsheet/table (matching Table 1) and attach.
Any attached table should include reference to the Lessor.


Water Right #	Priority Date	POD #	Twp	Rng	Sec	Q-Q	Tax Lot	Gov't Lot/DLC #	Acres	Use	Page #	Previous Lease #
94956	10/31/1900	1	17 S	13 E	19	SE SE	1800		2.83	IR	36	IL-2087

Any additional information about the right: _____

Farm Deferral Tax Status: Counties make the determination of whether a property qualifies for the farm use assessment without consideration of whether the lands have an associated water right which is leased instream. If you have questions regarding the farm use assessment you should contact your local county assessor. You should contact your County for any weed ordinance and management requirements.

The undersigned declare:

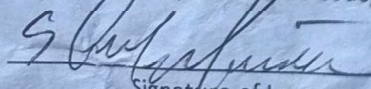
1. I/We agree during the term of this lease to suspend use of water allowed under the water right(s) involved in the lease as well as and any other appurtenant primary or supplemental water right(s); and
2. I/We certify are the lessor(s) (water right interest holder) of the water right(s) in Table 1. If not the deeded land owner, I/we have obtained consent from the deeded land owner and/or have provided documentation of authorization to pursue the instream lease; and
3. I/We affirm that the information in this application is true and accurate.



Signature of Lessor

Date: 1-9-26

Printed name (and title) Leanne Ishibashi Business name, if applicable: _____
Mailing Address (with state and zip): 22370 Erickson Rd. Bend, OR 97701
Phone number (include area code): 425-761-2234 **E-mail address: leanneishibashi@gmail.com



Signature of Lessor

Date: 01/09/26

Printed name (and title) Steven Morrison Business name, if applicable: _____
Mailing Address (with state and zip): 22370 Erickson Rd. Bend, OR 97701
Phone number (include area code): **E-mail address:

Received by OWRD
March 13, 2026
Salem, OR

Part 3 of 4 – Place of Use – Lessor Information and Signatures


**Complete Table 1 Identify water right(s) proposed to be leased instream
Provide a separate Part 3 for each Lessor (water right interest holder/landowner)**

Table 1

Irrigation District or other Water Purveyor Name: Central Oregon Irrigation District															
Specify Water Right, Priority Date, point of diversion(s) (POD), place of use, tax lot, gov't lot/DLC, acres to be leased, original use type, certificate page number, and any previous lease. If not enough room below, you may add rows (see instructions) or create a spreadsheet/table (matching Table 1) and attach. Any attached table should include reference to the Lessor.															
Water Right #	Priority Date	POD #	Twp		Rng		Sec	Q-Q		Tax Lot	Gov't Lot/DLC #	Acres	Use	Page #	Previous Lease #
94956	10/31/1900	1	17	S	13	E	27	SE	SW	1400		4.70	IR	40	IL-1844
Any additional information about the right: _____															
Farm Deferral Tax Status: Counties make the determination of whether a property qualifies for the farm use assessment without consideration of whether the lands have an associated water right which is leased instream. If you have questions regarding the farm use assessment you should contact your local county assessor. You should contact your County for any weed ordinance and management requirements.															

The undersigned declare:

1. I/We agree during the term of this lease to suspend use of water allowed under the water right(s) involved in the lease as well as and any other appurtenant primary or supplemental water right(s); and
2. I/We certify are the lessor(s) (water right interest holder) of the water right(s) in Table 1. If not the deeded land owner, I/we have obtained consent from the deeded land owner and/or have provided documentation of authorization to pursue the instream lease; and
3. I/We affirm that the information in this application is true and accurate.

 Date: 11/18/25
Signature of Lessor

Printed name (and title) Jordan Light Business name, if applicable: _____
Mailing Address (with state and zip): 23321 Alfalfa Mkt Rd Bend, OR 97701
Phone number (include area code): 406-539-0501 **E-mail address: jordanlight5@gmail.com

Received by OWRD
March 13, 2026
Salem, OR

Part 3 of 4 – Place of Use – Lessor Information and Signatures

**Complete Table 1 Identify water right(s) proposed to be leased instream
Provide a separate Part 3 for each Lessor (water right interest holder/landowner)**

Table 1

Irrigation District or other Water Purveyor Name: Central Oregon Irrigation District

Specify Water Right, Priority Date, point of diversion(s) (POD), place of use, tax lot, gov't lot/DLC, acres to be leased, original use type, certificate page number, and any previous lease.
If not enough room below, you may add rows (see instructions) or create a spreadsheet/table (matching Table 1) and attach.
Any attached table should include reference to the Lessor.

Water Right #	Priority Date	POD #	Twp		Rng		Sec	Q-Q		Tax Lot	Gov't Lot/DLC #	Acres	Use	Page #	Previous Lease #
94956	10/31/1900	1	17	S	14	E	21	NW	SW	10500		0.16	IR	42	IL-1801
94956	10/31/1900	1	17	S	14	E	21	NE	SE	10500		0.45	IR	42	IL-1801

Any additional information about the right: _____

Farm Deferral Tax Status: Counties make the determination of whether a property qualifies for the farm use assessment without consideration of whether the lands have an associated water right which is leased instream. If you have questions regarding the farm use assessment you should contact your local county assessor. You should contact your County for any weed ordinance and management requirements.

The undersigned declare:

1. I/We agree during the term of this lease to suspend use of water allowed under the water right(s) involved in the lease as well as and any other appurtenant primary or supplemental water right(s); and
2. I/We certify are the lessor(s) (water right interest holder) of the water right(s) in Table 1. If not the deeded land owner, I/we have obtained consent from the deeded land owner and/or have provided documentation of authorization to pursue the instream lease; and
3. I/We affirm that the information in this application is true and accurate.

Signature of Lessor Date: 3-4-26

Printed name (and title) Randall Perkins Business name, if applicable: _____
Mailing Address (with state and zip): PO Box 6588 Bend, OR 97708
Phone number (include area code): (503) 780-3828**E-mail address: pvtmule@aol.com

Received by OWRD
March 13, 2026
Salem, OR

Part 3 of 4 – Place of Use – Lessor Information and Signatures


**Complete Table 1 Identify water right(s) proposed to be leased instream
Provide a separate Part 3 for each Lessor (water right interest holder/landowner)**

Table 1

Irrigation District or other Water Purveyor Name: Central Oregon Irrigation District													
Specify Water Right, Priority Date, point of diversion(s) (POD), place of use, tax lot, gov't lot/DLC, acres to be leased, original use type, certificate page number, and any previous lease. If not enough room below, you may add rows (see instructions) or create a spreadsheet/table (matching Table 1) and attach. Any attached table should include reference to the Lessor.													
Water Right #	Priority Date	POD #	Twp	Rng	Sec	Q-Q		Tax Lot	Gov't Lot/DLC #	Acres	Use	Page #	Previous Lease #
94956	10/31/1900	1	15 S	14 E	02	NE	SE	400		3.65	IR	23	None
94956	10/31/1900	1	15 S	14 E	02	NW	SE	400		10.40	IR	23	IL-2018
Any additional information about the right: _____													
Farm Deferral Tax Status: Counties make the determination of whether a property qualifies for the farm use assessment without consideration of whether the lands have an associated water right which is leased instream. If you have questions regarding the farm use assessment you should contact your local county assessor. You should contact your County for any weed ordinance and management requirements.													

The undersigned declare:

- I/We agree during the term of this lease to suspend use of water allowed under the water right(s) involved in the lease as well as and any other appurtenant primary or supplemental water right(s); and
- I/We certify are the lessor(s) (water right interest holder) of the water right(s) in Table 1. If not the deeded land owner, I/we have obtained consent from the deeded land owner and/or have provided documentation of authorization to pursue the instream lease; and
- I/We affirm that the information in this application is true and accurate.

 Date: 12/8/25
Signature of Lessor

Printed name (and title) Robert Reinhard Business name, if applicable: _____
Mailing Address (with state and zip): 12865 SW Cornett Loop Powell Butte, OR 97753
Phone number (include area code): **E-mail address:

Received by OWRD
March 13, 2026
Salem, OR

 Date: 12.8.25
Signature of Lessor

Printed name (and title) Carol Reinhard Business name, if applicable: Reinhard Ranch
Mailing Address (with state and zip): 12865 SW Cornett Loop Powell Butte, OR 97753
Phone number (include area code): **E-mail address:

Part 3 of 4 – Place of Use – Lessor Information and Signatures

**Complete Table 1 Identify water right(s) proposed to be leased instream
Provide a separate Part 3 for each Lessor (water right interest holder/landowner)**

Table 1

Irrigation District or other Water Purveyor Name: Central Oregon Irrigation District

Specify Water Right, Priority Date, point of diversion(s) (POD), place of use, tax lot, gov't lot/DLC, acres to be leased, original use type, certificate page number, and any previous lease.
If not enough room below, you may add rows (see instructions) or create a spreadsheet/table (matching Table 1) and attach.
Any attached table should include reference to the Lessor.


Water Right #	Priority Date	POD #	Twp		Rng		Sec	Q-Q		Tax Lot	Gov't Lot/DLC #	Acres	Use	Page #	Previous Lease #
94956	10/31/1900	1	15	S	14	E	11	SE	SE	600		2.70	IR	23	None
94956	10/31/1900	1	15	S	14	E	11	SE	SE	600		0.30	Pond	23	None

Any additional information about the right: _____

Farm Deferral Tax Status: Counties make the determination of whether a property qualifies for the farm use assessment without consideration of whether the lands have an associated water right which is leased instream. If you have questions regarding the farm use assessment you should contact your local county assessor. You should contact your County for any weed ordinance and management requirements.

The undersigned declare:

1. I/We agree during the term of this lease to suspend use of water allowed under the water right(s) involved in the lease as well as and any other appurtenant primary or supplemental water right(s); and
2. I/We certify are the lessor(s) (water right interest holder) of the water right(s) in Table 1. If not the deeded land owner, I/we have obtained consent from the deeded land owner and/or have provided documentation of authorization to pursue the instream lease; and
3. I/We affirm that the information in this application is true and accurate.


Signature of Lessor

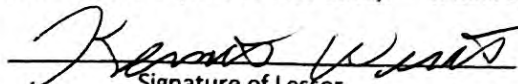
Date: 11/19/2025

Printed name (and title) Janis Werth Business name, if applicable: The Badger Springs Group, LLC

Mailing Address (with state and zip): 4021 S. Baja Way Boise, ID 83709

Phone number (include area code): **E-mail address: Kjwerth@msn.com

541-280-4601


Signature of Lessor

Date: 11/19/2025

Printed name (and title) Kenneth Werth Business name, if applicable: The Badger Springs Group, LLC

Mailing Address (with state and zip): 4021 S. Baja Way Boise, ID 83709

Phone number (include area code): **E-mail address: Kjwerth@msn.com

541-280-4601

Received by OWRD
March 13, 2026
Salem, OR



Business Name Search

[New Search](#)

[Printer Friendly](#)

Business Entity Data

11-17-2025

15:16

Registry Nbr	Entity Type	Entity Status	Jurisdiction	Registry Date	Next Renewal Date	Renewal Due?
1834473-91	FLLC	ACT	IDAHO	06-10-2021	06-10-2026	
Entity Name	THE BADGER SPRINGS GROUP, LLC, AN IDAHO LIMITED LIABILITY COMPANY					
Foreign Name						

Received by OWRD

March 13, 2026

Salem, OR

[New Search](#)

[Printer Friendly](#)

Associated Names

Type	PPB	PRINCIPAL PLACE OF BUSINESS		
Addr 1	4021 S BAJA WAY			
Addr 2				
CSZ	BOISE	ID	83709	Country UNITED STATES OF AMERICA

Please click [here](#) for general information about registered agents and service of process.

Type	AGT	REGISTERED AGENT	Start Date	02-07-2024	Resign Date	
Of Record	1363348-93	MOS CORPORATE SERVICES, LLC				
Addr 1	354 SW UPPER TERRACE DR STE 101					
Addr 2						
CSZ	BEND	OR	97702	Country	UNITED STATES OF AMERICA	

Type	MAL	MAILING ADDRESS		
Addr 1	354 SW UPPER TERRACE DR STE 101			
Addr 2				
CSZ	BEND	OR	97702	Country UNITED STATES OF AMERICA

Type	MGR	MANAGER		Resign Date	
Name	JANIS		WERTH		
Addr 1	4021 S BAJA WAY				
Addr 2					
CSZ	BOISE	ID	83709	Country	UNITED STATES OF AMERICA

Type	MGR	MANAGER		Resign Date	
Name	KENNETH		WERTH		
Addr 1	4021 S BAJA WAY				








Addr 2					
CSZ	BOISE	ID	83709	Country	UNITED STATES OF AMERICA

[New Search](#) [Printer Friendly](#) **Name History**

Business Entity Name	Name Type	Name Status	Start Date	End Date
THE BADGER SPRINGS GROUP, LLC, AN IDAHO LIMITED LIABILITY COMPANY	EN	CUR	06-10-2021	

Please [read](#) before ordering [Copies](#).

[New Search](#) [Printer Friendly](#) **Summary History**

Image Available	Action	Transaction Date	Effective Date	Status	Name/Agent Change	Dissolved By
	AMENDED ANNUAL REPORT	05-05-2025		FI		
	AMNDMT TO ANNUAL RPT/INFO STATEMENT	08-02-2024		FI		
	AMENDED ANNUAL REPORT	05-20-2024		FI		
	AMNDMT TO ANNUAL RPT/INFO STATEMENT	02-07-2024		FI	Agent	
	AMENDED ANNUAL REPORT	05-10-2023		FI		
	AMENDED ANNUAL REPORT	06-09-2022		FI		
	APPLICATION FOR AUTHORITY	06-10-2021		FI	Agent	

[About Us](#) | [Announcements](#) | [Laws & Rules](#) | [Feedback Policy](#) | [SOS Home](#) | [Oregon Blue Book](#) | [Oregon.gov](#)

For comments or suggestions regarding the operation of this site, please contact : corporation.division@sos.oregon.gov

© 2025 Oregon Secretary of State. All Rights Reserved.

Received by OWRD
March 13, 2026
Salem, OR

Part 3 of 4 – Place of Use – Lessor Information and Signatures


**Complete Table 1 Identify water right(s) proposed to be leased instream
Provide a separate Part 3 for each Lessor (water right interest holder/landowner)**

Table 1

Irrigation District or other Water Purveyor Name: Central Oregon Irrigation District															
Specify Water Right, Priority Date, point of diversion(s) (POD), place of use, tax lot, gov't lot/DLC, acres to be leased, original use type, certificate page number, and any previous lease. If not enough room below, you may add rows (see instructions) or create a spreadsheet/table (matching Table 1) and attach. Any attached table should include reference to the Lessor.															
Water Right #	Priority Date	POD #	Twp		Rng		Sec	Q-Q		Tax Lot	Gov't Lot/DLC #	Acres	Use	Page #	Previous Lease #
94956	10/31/1900	1	16	S	14	E	20	NE	NE	100		1.35	IR	34	IL-1841, 1722, 1649
Any additional information about the right: _____															
Farm Deferral Tax Status: Counties make the determination of whether a property qualifies for the farm use assessment without consideration of whether the lands have an associated water right which is leased instream. If you have questions regarding the farm use assessment you should contact your local county assessor. You should contact your County for any weed ordinance and management requirements.															

The undersigned declare:

1. I/We agree during the term of this lease to suspend use of water allowed under the water right(s) involved in the lease as well as and any other appurtenant primary or supplemental water right(s); and
2. I/We certify are the lessor(s) (water right interest holder) of the water right(s) in Table 1. If not the deeded land owner, I/we have obtained consent from the deeded land owner and/or have provided documentation of authorization to pursue the instream lease; and
3. I/We affirm that the information in this application is true and accurate.



Signature of Lessor

Date: 30 January 2026

Printed name (and title) Cary Liam Business name, if applicable: The Roman Catholic Bishop of the Diocese Baker

Mailing Address (with state and zip): 641 SW Umatilla Ave Redmond, OR 97756

Phone number (include area code): **E-mail address:

Received by OWRD
March 13, 2026
Salem, OR



Business Name Search

[New Search](#)

[Printer Friendly](#)

Business Entity Data

03-12-2026
16:52

Registry Nbr	Entity Type	Entity Status	Jurisdiction	Registry Date	Next Renewal Date	Renewal Due?
009344-14	DNP	ACT	OREGON	08-26-1903	08-26-2026	
Entity Name	THE ROMAN CATHOLIC BISHOP OF THE DIOCESE OF BAKER, INC.					
Foreign Name						
Non Profit Type	RELIGIOUS					

Received by OWRD
 March 13, 2026
 Salem, OR

[New Search](#)

[Printer Friendly](#)

Associated Names

Type	PPB	PRINCIPAL PLACE OF BUSINESS				
Addr 1	641 SW UMATILLA AVE					
Addr 2						
CSZ	REDMOND	OR	97756	Country	UNITED STATES OF AMERICA	

Please click [here](#) for general information about registered agents and service of process.

Type	AGT	REGISTERED AGENT	Start Date	07-28-2016	Resign Date	
Name	LIAM	CARY				
Addr 1	641 SW UMATILLA AVE					
Addr 2						
CSZ	REDMOND	OR	97756	Country	UNITED STATES OF AMERICA	

Type	MAL	MAILING ADDRESS				
Addr 1	641 SW UMATILLA AVE					
Addr 2						
CSZ	REDMOND	OR	97756	Country	UNITED STATES OF AMERICA	

Type	PRE	PRESIDENT			Resign Date	
Name	LIAM	CARY				
Addr 1	641 SW UMATILLA AVE					
Addr 2						
CSZ	REDMOND	OR	97756	Country	UNITED STATES OF AMERICA	

Type	SEC	SECRETARY			Resign Date	
Name	SAJI	THOMAS				

Addr 1	641 SW UMATILLA AVE				
Addr 2					
CSZ	REDMOND	OR	97756		Country UNITED STATES OF AMERICA

[New Search](#)

[Printer Friendly](#)

Name History

Business Entity Name	Name Type	Name Status	Start Date	End Date
THE ROMAN CATHOLIC BISHOP OF THE DIOCESE OF BAKER, INC.	EN	CUR	10-22-2002	
ROMAN CATHOLIC BISHOP OF THE DIOCESE OF BAKER	EN	PRE	03-31-1952	10-22-2002
ROMAN CATHOLIC BISHOP OF THE DIOCESE OF BAKER CITY	EN	PRE	08-26-1903	03-31-1952

Received by OWRD

March 13, 2026
















Salem, OR

Please [read](#) before ordering [Copies](#).

[New Search](#)

[Printer Friendly](#)

Summary History

Image Available	Action	Transaction Date	Effective Date	Status	Name/Agent Change	Dissolved By
	AMENDED ANNUAL REPORT	08-27-2025		FI		
	AMENDED ANNUAL REPORT	07-16-2024		FI		
	AMENDED ANNUAL REPORT	07-13-2023		FI		
	AMENDED ANNUAL REPORT	08-17-2022		FI		
	AMENDED ANNUAL REPORT	08-24-2021		FI		
	AMENDED ANNUAL REPORT	07-29-2020		FI		
	AMENDED ANNUAL REPORT	08-02-2019		FI		
	AMENDED ANNUAL REPORT	07-18-2018		FI		
	AMENDED ANNUAL REPORT	07-20-2017		FI		
	AMNDMT TO ANNUAL RPT/INFO STATEMENT	02-09-2017		FI		
	AMENDED ANNUAL REPORT	07-28-2016		FI	Agent	
	AMENDED ANNUAL REPORT	08-12-2015		FI		
	AMENDED ANNUAL REPORT	08-04-2014		FI		
	AMENDED ANNUAL REPORT	08-08-2013		FI		
	AMENDED ANNUAL REPORT	07-24-2012		FI		

Part 3 of 4 – Place of Use – Lessor Information and Signatures

**Complete Table 1 Identify water right(s) proposed to be leased instream
Provide a separate Part 3 for each Lessor (water right interest holder/landowner)**

Table 1

Irrigation District or other Water Purveyor Name: Central Oregon Irrigation District

Specify Water Right, Priority Date, point of diversion(s) (POD), place of use, tax lot, gov't lot/DLC, acres to be leased, original use type, certificate page number, and any previous lease.
If not enough room below, you may add rows (see instructions) or create a spreadsheet/table (matching Table 1) and attach.
Any attached table should include reference to the Lessor.


Water Right #	Priority Date	POD #	Twp		Rng		Sec	Q-Q		Tax Lot	Gov't Lot/DLC #	Acres	Use	Page #	Previous Lease #
94956	10/31/1900	1	17	S	13	E	20	NW	SW	400		16.46	IR	39	IL-2087, 2028, 1591
94956	10/31/1900	1	17	S	13	E	20	NE	SW	400		8.13	IR	39	IL-2087, 2028, 1591

Any additional information about the right: _____

Farm Deferral Tax Status: Counties make the determination of whether a property qualifies for the farm use assessment without consideration of whether the lands have an associated water right which is leased instream. If you have questions regarding the farm use assessment you should contact your local county assessor. You should contact your County for any weed ordinance and management requirements.

The undersigned declare:

1. I/We agree during the term of this lease to suspend use of water allowed under the water right(s) involved in the lease as well as and any other appurtenant primary or supplemental water right(s); and
2. I/We certify are the lessor(s) (water right interest holder) of the water right(s) in Table 1. If not the deeded land owner, I/we have obtained consent from the deeded land owner and/or have provided documentation of authorization to pursue the instream lease; and
3. I/We affirm that the information in this application is true and accurate.


 _____ Date: 2/15/2026
 Signature of Lessor

Printed name (and title) Dacia Hseuth Business name, if applicable: Triton America, LLC
 Mailing Address (with state and zip): PO Box 641 La Conner, WA 98257
 Phone number (include area code): (360) 899-9560 **E-mail address: dacia@iflyairplanes.com

Received by OWRD
 March 13, 2026
 Salem, OR

BUSINESS INFORMATION

Business Name:

TRITON - AMERICA LLC

UBI Number:

602 032 416

Business Type:

WA LIMITED LIABILITY COMPANY

Business Status:

ACTIVE

Principal Office Street Address:

813 S 2ND ST, LA CONNER, WA, 98257, UNITED STATES

Principal Office Mailing Address:

Expiration Date:

04/30/2024

Jurisdiction:

UNITED STATES, WASHINGTON

Formation/ Registration Date:

04/24/2000

Period of Duration:

PERPETUAL

Inactive Date:

Nature of Business:

REAL PROPERTY INVESTMENT

Received by OWRD
March 13, 2026
Salem, OR

REGISTERED AGENT INFORMATION

Registered Agent Name:

SKAGIT LAW GROUP, PLLC

Street Address:

227 FREEWAY DR STE B, MOUNT VERNON, WA, 98273-2887, UNITED STATES

Mailing Address:

PO BOX 336, MOUNT VERNON, WA, 98273-0336, UNITED STATES

GOVERNORS

Title	Governors Type	Entity Name	First Name	Last Name
GOVERNOR	INDIVIDUAL		DACIA	HSUEH
GOVERNOR	INDIVIDUAL		THOMAS	HSUEH

[Back](#)

[Filing History](#)

[Name History](#)

[Print](#)

[Return to Business Search](#)

Received by OWRD
March 13, 2026
Salem, OR

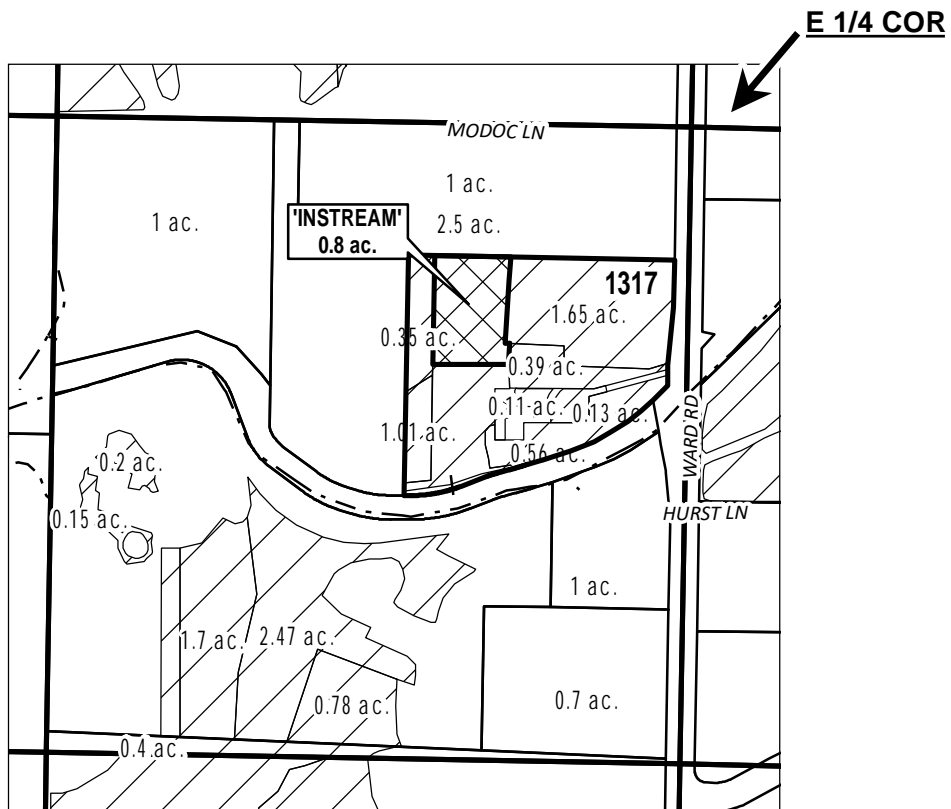
DESCHUTES COUNTY SEC.02 T18S R12E

SCALE - 1" = 400'

Received by OWRD
March 13, 2026
Salem, OR



NE 1/4 OF THE SE 1/4



# ac.	PARCELS W/ WATER RIGHTS
	INSTREAM LANDS
	EXISTING WATER RIGHTS



APPLICATION FOR 1 YEAR INSTREAM LEASE

NAME: Aguilar, Kiefer/Tiffany

TAXLOT #: 1317

0.8 ACRES

DATE: 1/27/2026

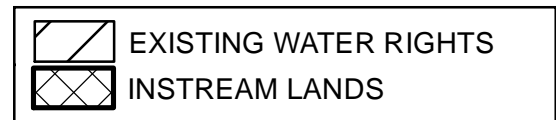
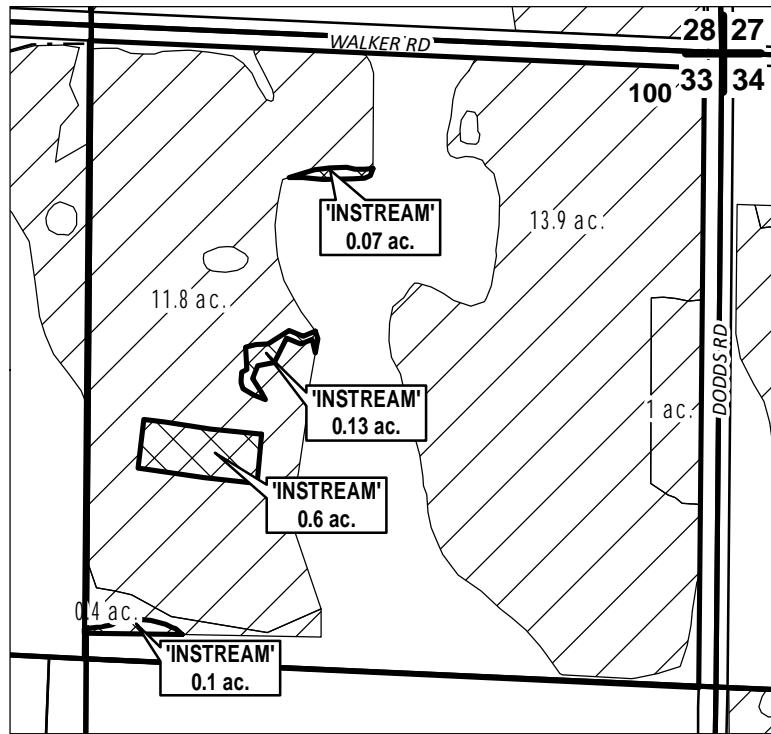
DESCHUTES COUNTY SEC.33 T17S R14E

Received by OWRD
March 13, 2026
Salem, OR

SCALE - 1" = 400'



NE 1/4 OF THE NE 1/4



APPLICATION FOR 1 YEAR INSTREAM LEASE

NAME: Barron, Margot

TAXLOT #: 100

0.9 ACRES

DATE: 1/9/2026

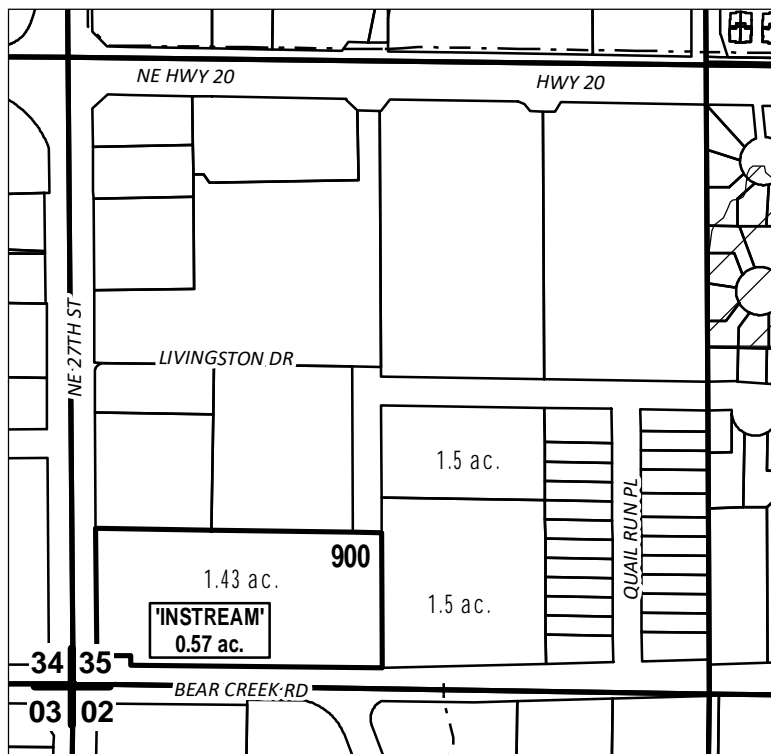
DESCHUTES COUNTY SEC.35 T17S R12E

Received by OWRD
March 13, 2026
Salem, OR

SCALE - 1" = 400'



SW 1/4 OF THE SW 1/4



# ac.	PARCELS W/ WATER RIGHTS
# ac.	INSTREAM PARCELS



APPLICATION FOR 1 YEAR INSTREAM LEASE

NAME: Bend Christian Center aka Desert Streams Church

TAXLOT #: 900

0.57 ACRES

DATE: 1/7/2026

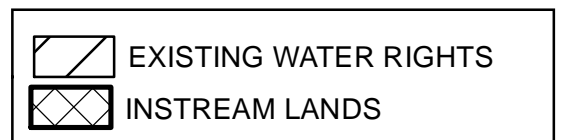
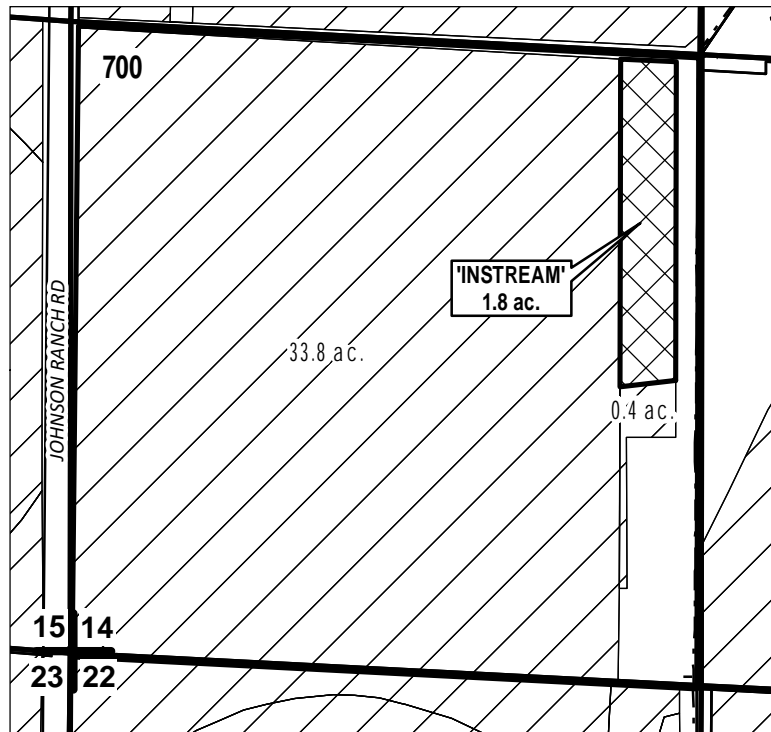
DESCHUTES COUNTY SEC.14 T17S R14E

SCALE - 1" = 400'

Received by OWRD
March 13, 2026
Salem, OR



SW 1/4 OF THE SW 1/4



APPLICATION FOR 1 YEAR INSTREAM LEASE

NAME: Broussard, Dianna/Clifford

TAXLOT #: 700

1.8 ACRES

DATE: 11/17/2025

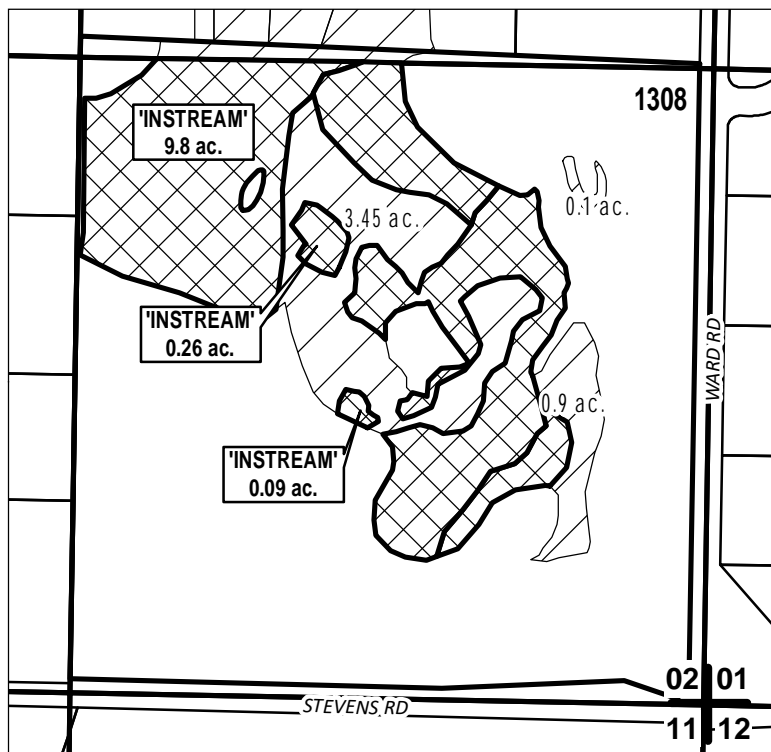
DESCHUTES COUNTY SEC.02 T18S R12E



SCALE - 1" = 400'

Received by OWRD
March 13, 2026
Salem, OR



SE 1/4 OF THE SE 1/4



-  INSTREAM LANDS
-  EXISTING WATER RIGHTS



APPLICATION FOR 1 YEAR INSTREAM LEASE

NAME: Bryant, Tamara

TAXLOT #: 1308

10.15 ACRES

DATE: 2/11/2026

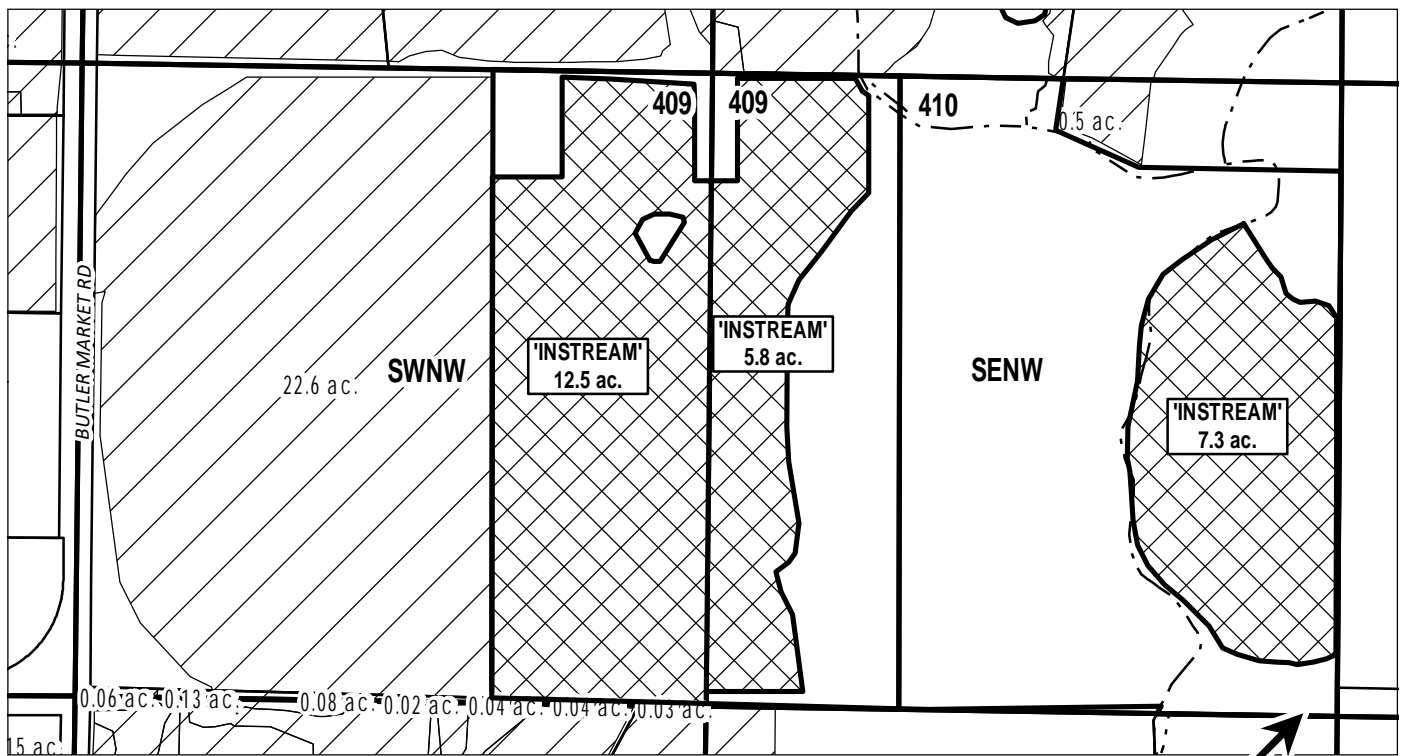
DESCHUTES COUNTY SEC.24 T17S R12E

Received by OWRD
March 13, 2026
Salem, OR



SCALE - 1" = 400'



SW 1/4 OF THE NW 1/4; SE 1/4 OF THE NW 1/4



E 1/4 COR

	INSTREAM LANDS
	EXISTING WATER RIGHTS

APPLICATION FOR 1 YEAR INSTREAM LEASE

NAME: Butler & Hamby LLC

TAXLOT #: 409, 410

25.6 ACRES



DATE: 2/17/2026

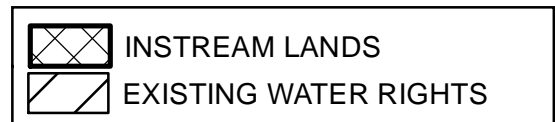
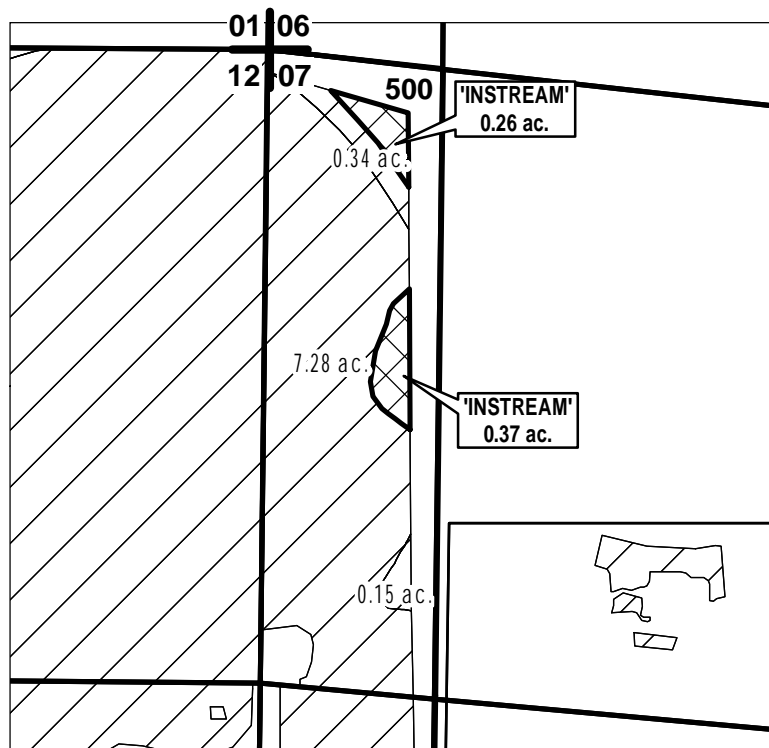
DESCHUTES COUNTY SEC.07 T18S R14E

Received by OWRD
March 13, 2026
Salem, OR

SCALE - 1" = 400'



NW 1/4 OF THE NW 1/4



APPLICATION FOR 1 YEAR INSTREAM LEASE

NAME: Caldwell, Chase/Madison

TAXLOT #: 500

0.63 ACRES



DATE: 12/3/2025

DESCHUTES COUNTY SEC.10 T18S R13E

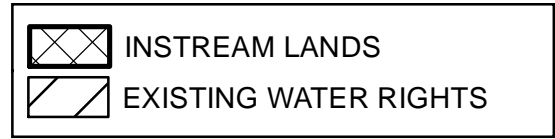
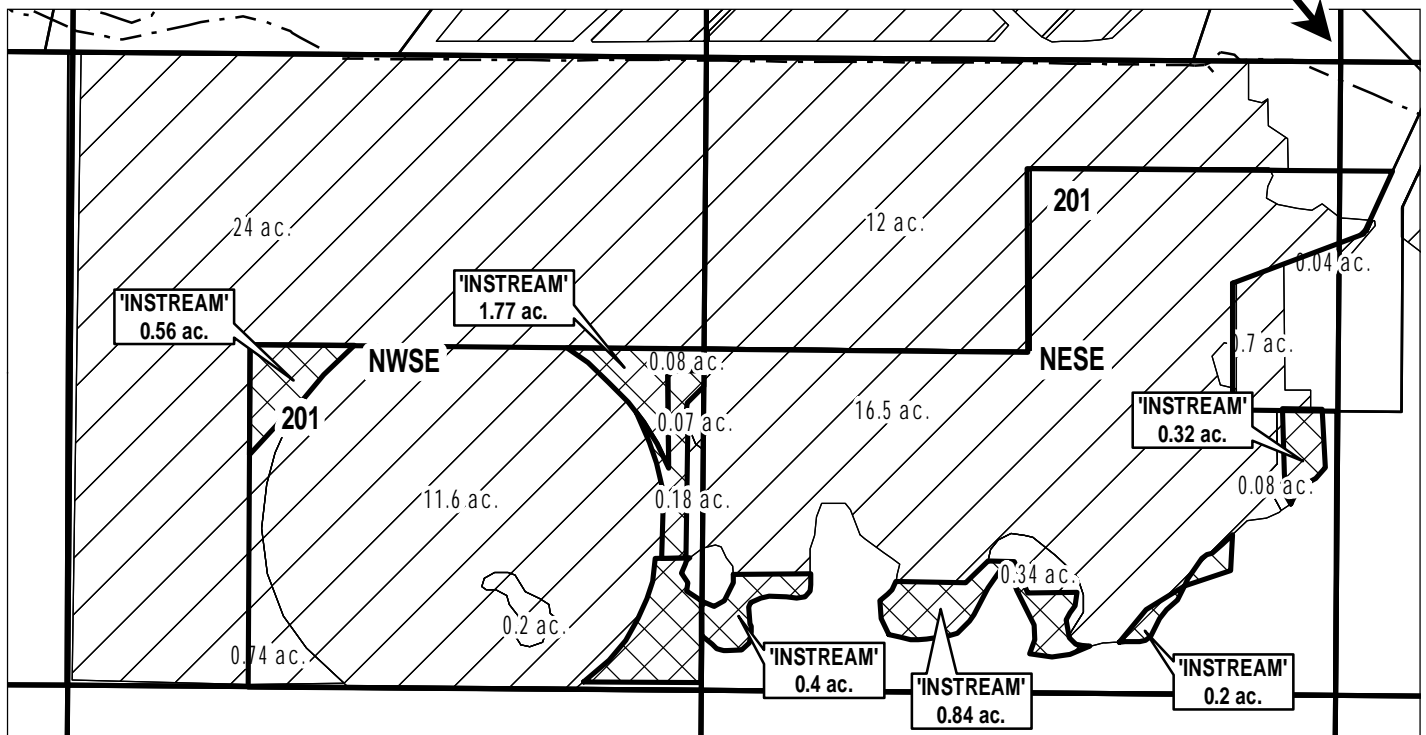
Received by OWRD
March 13, 2026
Salem, OR

SCALE - 1" = 400'



NW 1/4 OF THE SE 1/4; NE 1/4 OF THE SE 1/4

E 1/4 COR



APPLICATION FOR 1 YEAR INSTREAM LEASE

NAME: Faulkner, Colleen/William

TAXLOT #: 201

4.09 ACRES



DATE: 11/21/2025

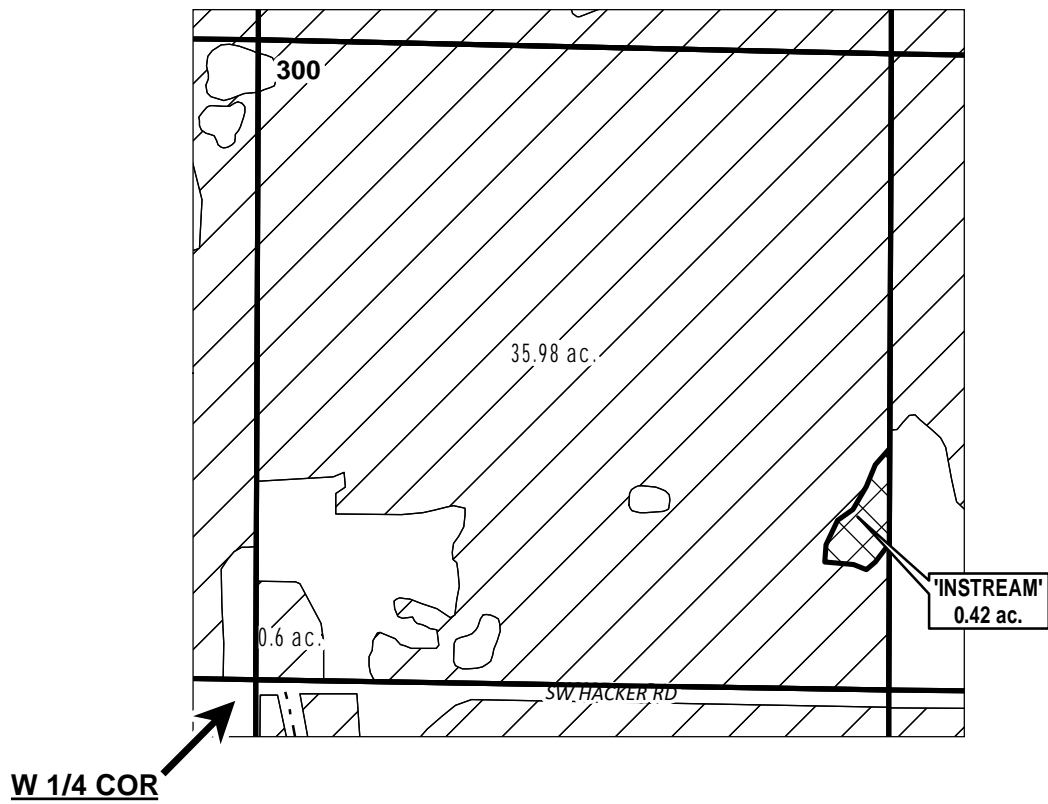
CROOK COUNTY SEC.15 T15S R14E



Received by OWRD
March 13, 2026
Salem, OR

SCALE - 1" = 400'



SW 1/4 OF THE NE 1/4



	EXISTING WATER RIGHTS
	INSTREAM LANDS



APPLICATION FOR 1 YEAR INSTREAM LEASE

NAME: Fitzgerald Family Trust

TAXLOT #: 300

0.42 ACRES

DATE: 12/16/2025

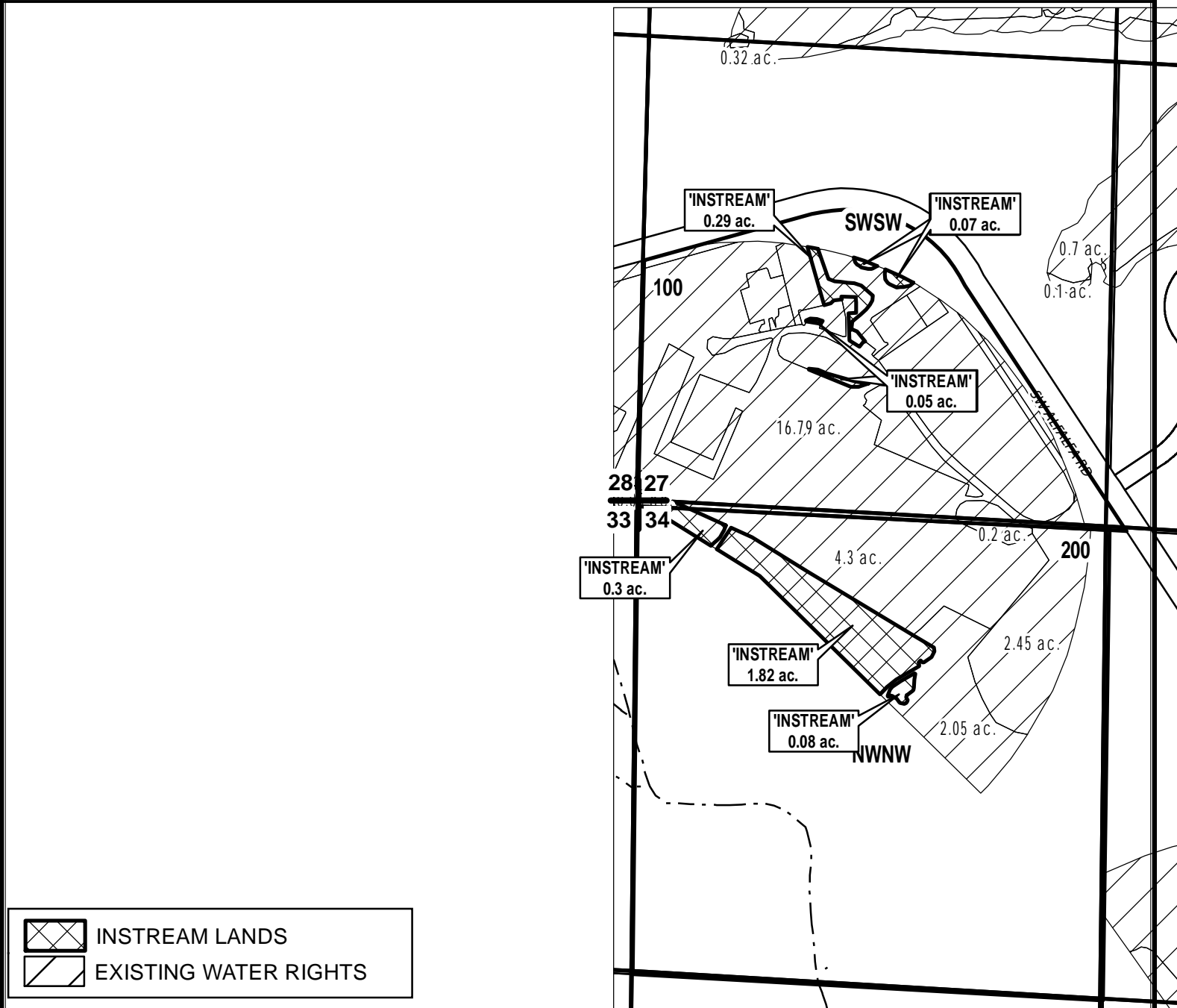
CROOK COUNTY SEC.27, 34 T16S R14E

Received by OWRD
March 13, 2026
Salem, OR

SCALE - 1" = 400'



SW 1/4 OF THE SW 1/4 (27); NW 1/4 OF THE NW 1/4 (34)



APPLICATION FOR 1 YEAR INSTREAM LEASE

NAME: FNF NV Brasada, LLC

TAXLOT #: 100, 200

2.61 ACRES



DATE: 2/5/2026

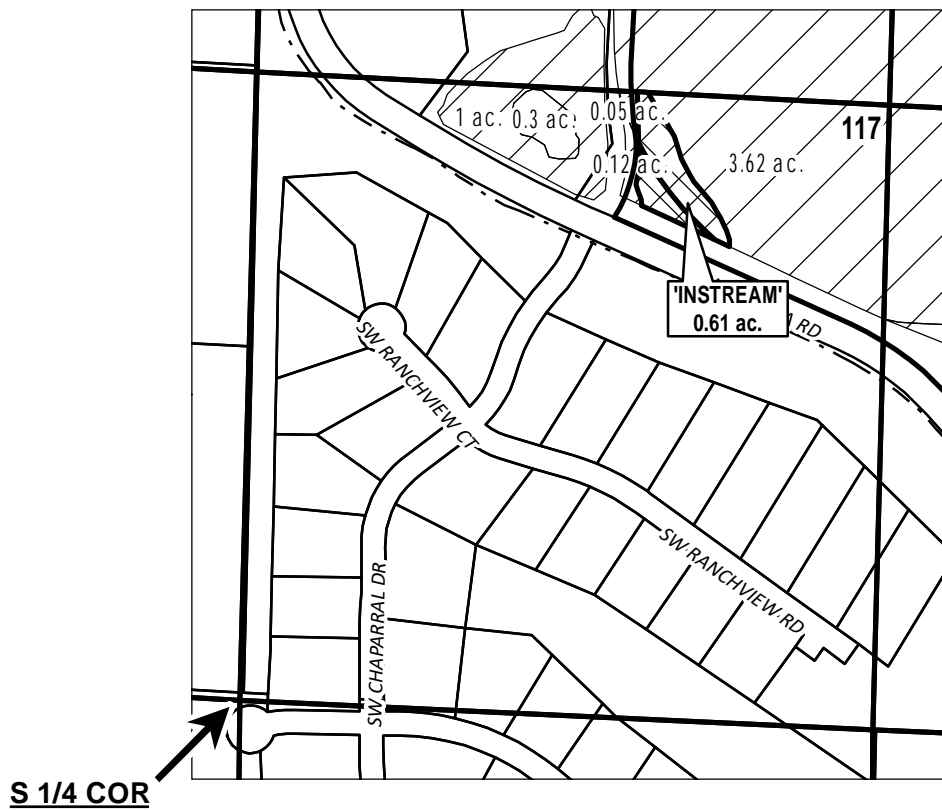
CROOK COUNTY SEC.28 T16S R14E



Received by OWRD
March 13, 2026
Salem, OR

SCALE - 1" = 400'



SW 1/4 OF THE SE 1/4



	INSTREAM LANDS
	EXISTING WATER RIGHTS

APPLICATION FOR 1 YEAR INSTREAM LEASE

NAME: FNF NV Brasada, LLC

TAXLOT #: 117

0.61 ACRES



DATE: 3/9/2026

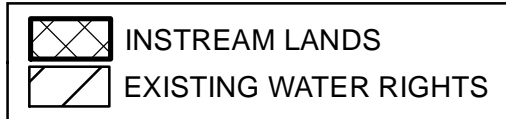
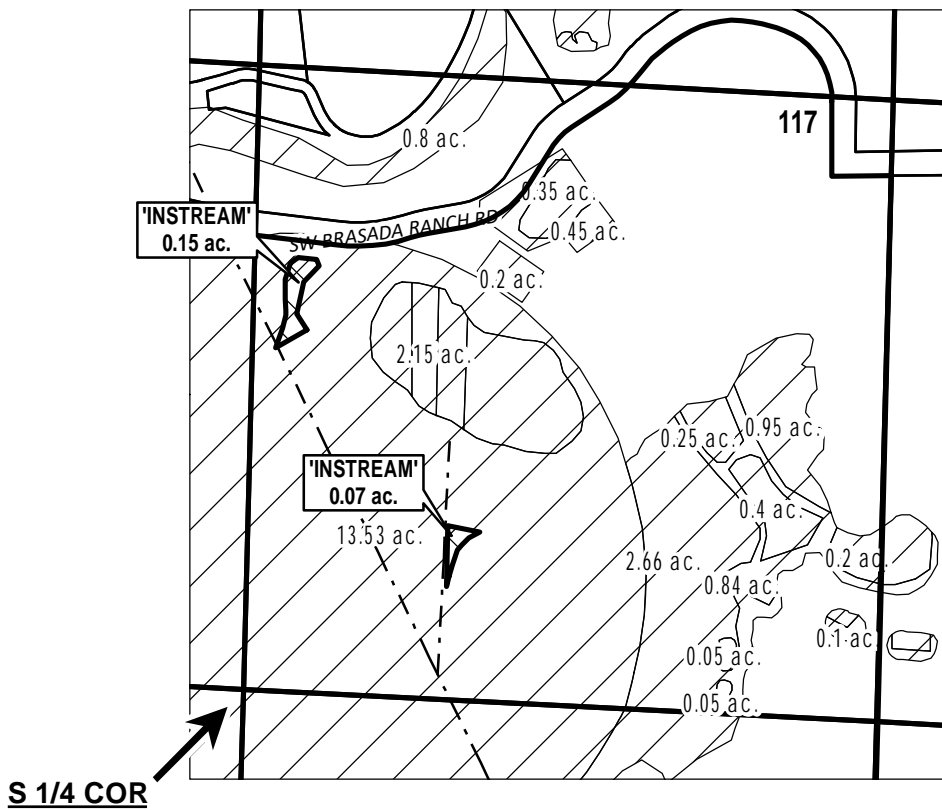
CROOK COUNTY SEC.28 T16S R14E

Received by OWRD
March 13, 2026
Salem, OR

SCALE - 1" = 400'



NE 1/4 OF THE SE 1/4



APPLICATION FOR 1 YEAR INSTREAM LEASE

NAME: FNF NV Brasada, LLC

TAXLOT #: 117

0.22 ACRES



DATE: 3/9/2026

DESCHUTES COUNTY SEC.36 T17S R12E

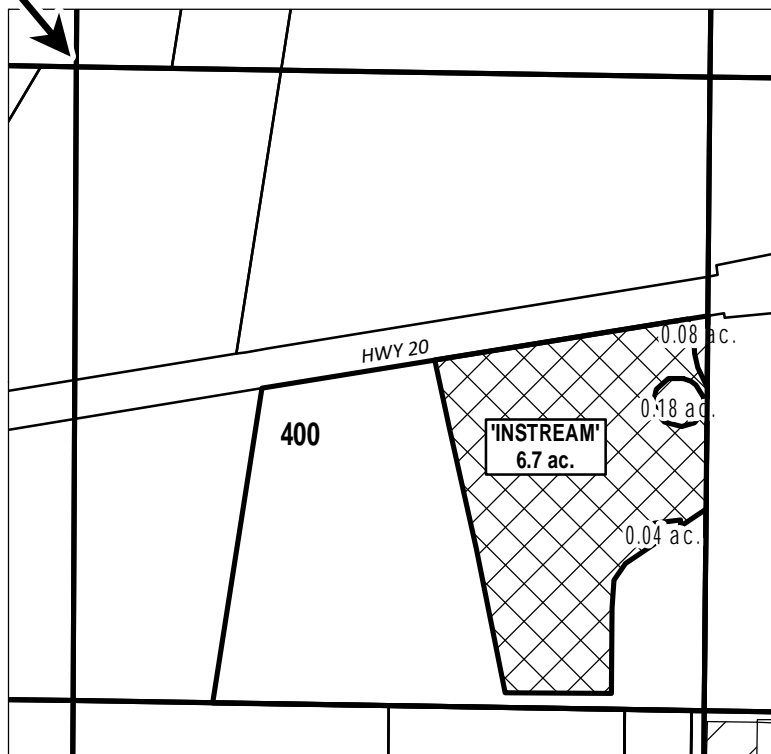
Received by OWRD
March 13, 2026
Salem, OR



SCALE - 1" = 400'



NW 1/4 OF THE SE 1/4

C 1/4 COR



-  EXISTING WATER RIGHTS
-  INSTREAM LANDS



APPLICATION FOR 1 YEAR INSTREAM LEASE

NAME: Gump, Jacob/Sarah

TAXLOT #: 400

6.7 ACRES

DATE: 1/14/2026

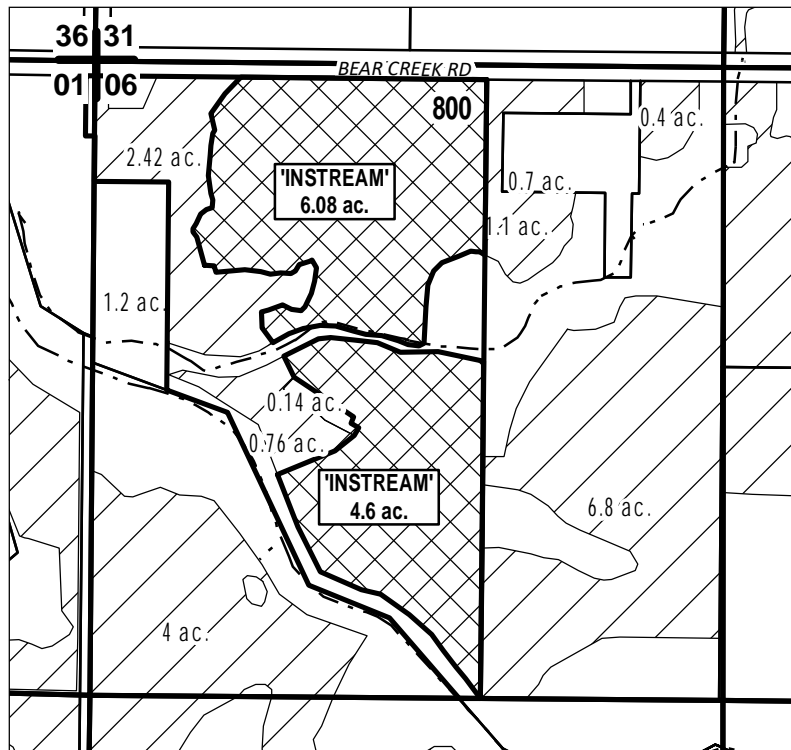
DESCHUTES COUNTY SEC.06 T18S R13E

Received by OWRD
March 13, 2026
Salem, OR

SCALE - 1" = 400'



NW 1/4 OF THE NW 1/4



# ac.	PARCELS W/ WATER RIGHTS
	INSTREAM LANDS
	EXISTING WATER RIGHTS



APPLICATION FOR 1 YEAR INSTREAM LEASE

NAME: Hadley, Loretta

TAXLOT #: 800

10.68 ACRES

DATE: 3/2/2026

CROOK COUNTY SEC.06 T15S R15E

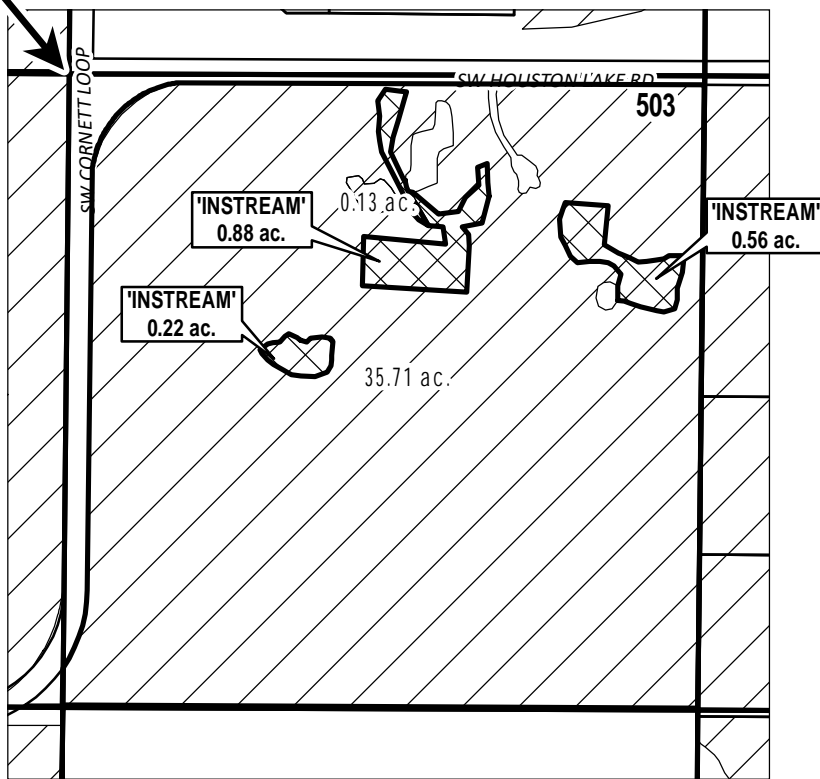
Received by OWRD
March 13, 2026
Salem, OR

SCALE - 1" = 400'



NW 1/4 OF THE SE 1/4

C 1/4 COR



APPLICATION FOR 1 YEAR INSTREAM LEASE

NAME: Herrmann, Ernst/Janet

TAXLOT #: 503

1.66 ACRES

DATE: 3/12/2026

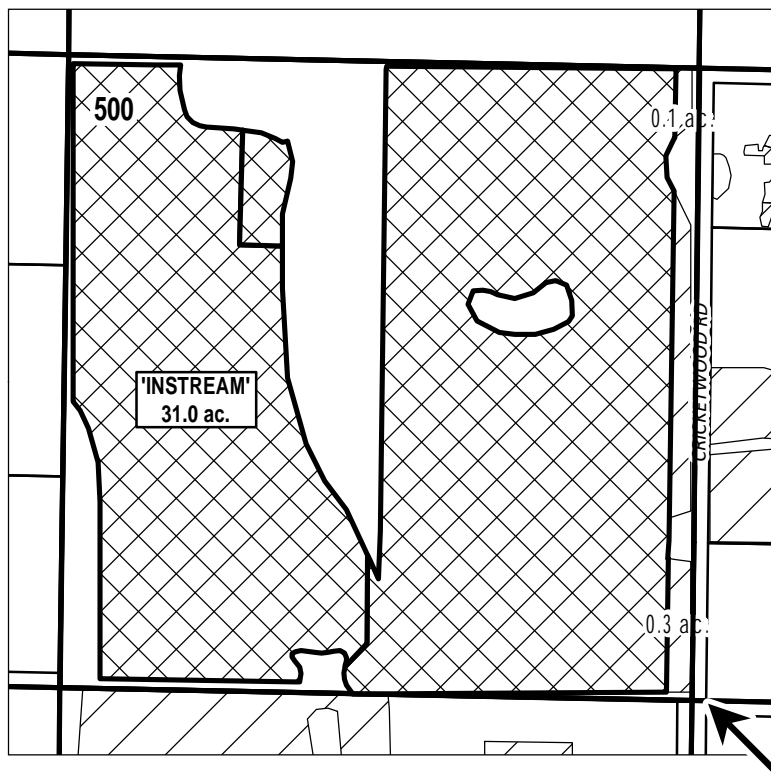
DESCHUTES COUNTY SEC.12 T17S R12E

Received by OWRD
March 13, 2026
Salem, OR



SCALE - 1" = 400'



SE 1/4 OF THE SW 1/4



S 1/4 COR

	INSTREAM LANDS
	EXISTING WATER RIGHTS

APPLICATION FOR 1 YEAR INSTREAM LEASE

NAME: Holliday, David/Russell

TAXLOT #: 500

31.0 ACRES



DATE: 2/6/2026

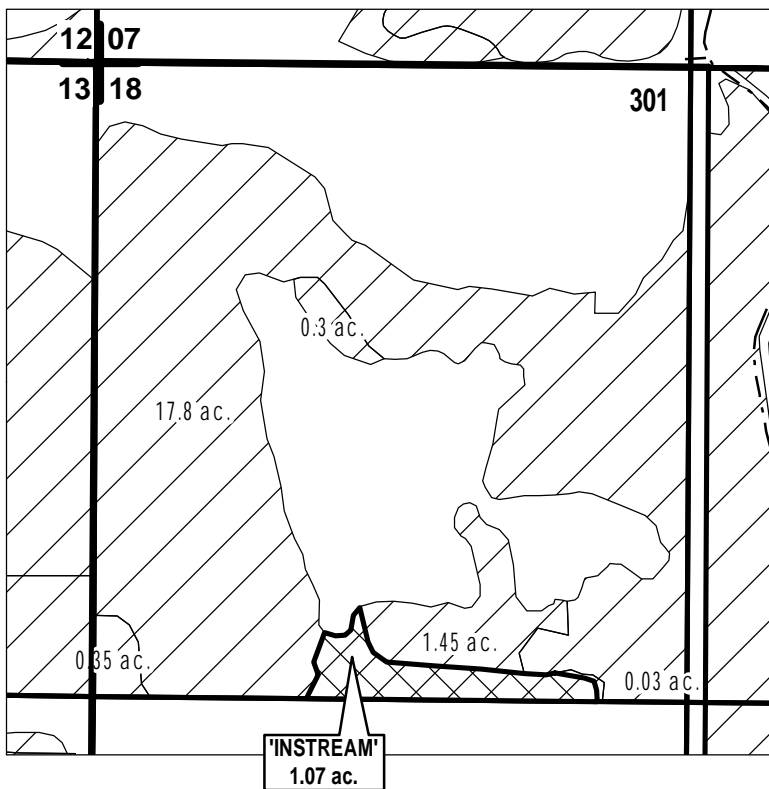
CROOK COUNTY SEC.18 T15S R15E

Received by OWRD
March 13, 2026
Salem, OR

SCALE - 1" = 400'



NW 1/4 OF THE NW 1/4



APPLICATION FOR 1 YEAR INSTREAM LEASE

NAME: Howard, Marty/Jan

TAXLOT #: 301

1.07 ACRES

DATE: 1/12/2026

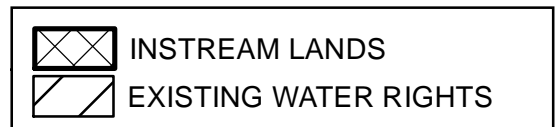
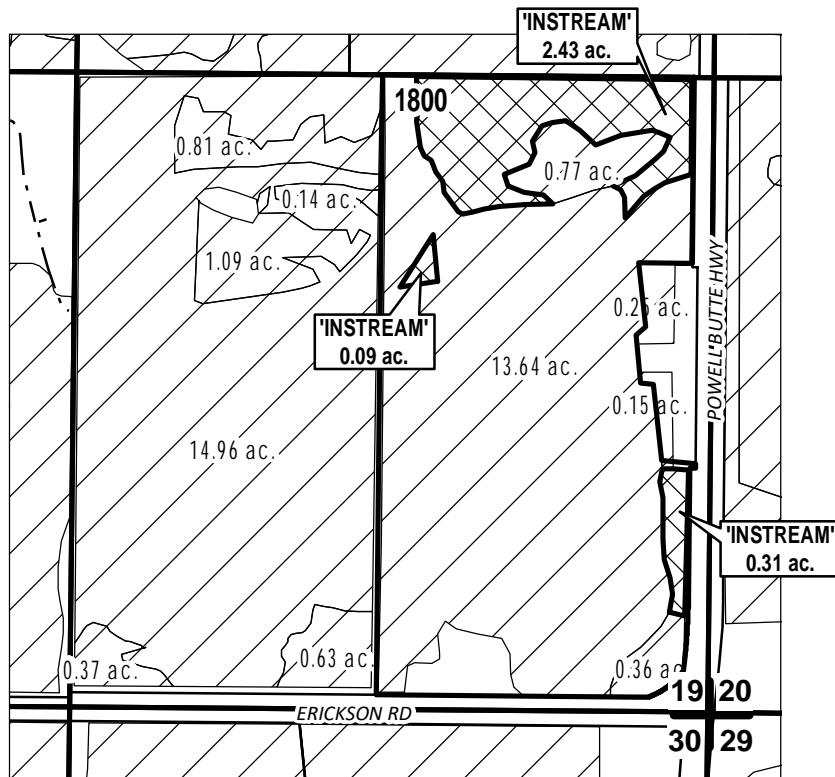
DESCHUTES COUNTY SEC.19 T17S R13E

Received by OWRD
March 13, 2026
Salem, OR

SCALE - 1" = 400'



SE 1/4 OF THE SE 1/4



APPLICATION FOR 1 YEAR INSTREAM LEASE

NAME: Ishibashi, Leanne/Morrison, Steven

TAXLOT #: 1800

2.83 ACRES



DATE: 2/10/2026

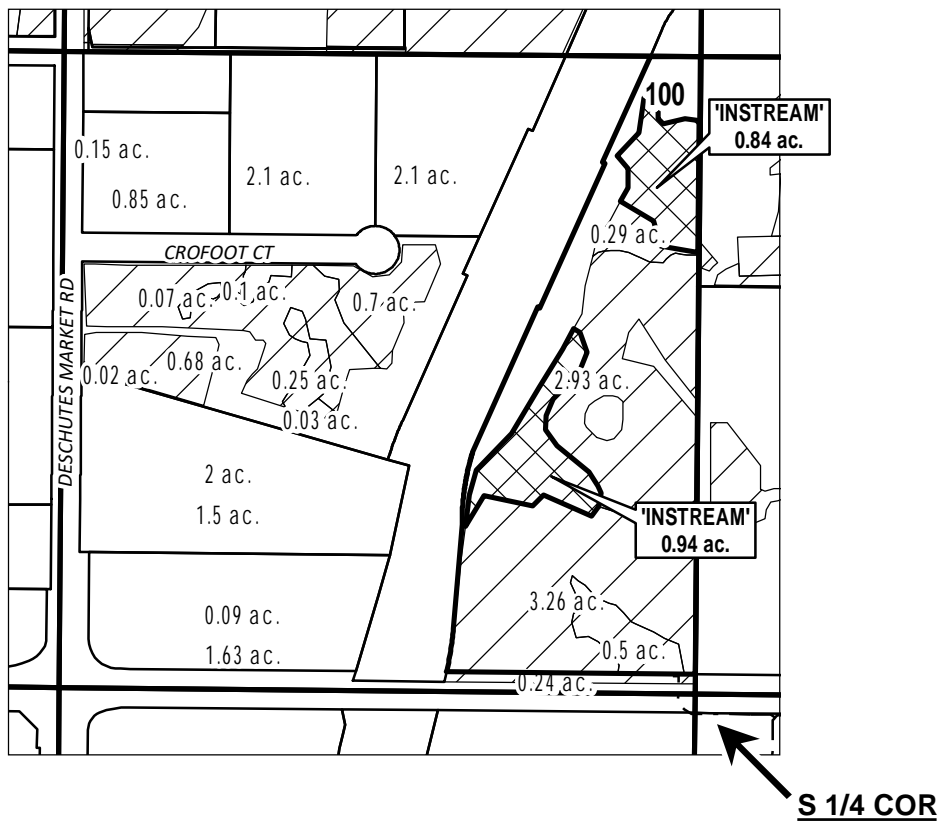
DESCHUTES COUNTY SEC.14 T17S R12E

Received by OWRD
March 13, 2026
Salem, OR

SCALE - 1" = 400'



SE 1/4 OF THE SW 1/4



# ac.	PARCELS W/ WATER RIGHTS
	EXISTING WATER RIGHTS
	INSTREAM LANDS



APPLICATION FOR 1 YEAR INSTREAM LEASE

NAME: King, Cullen/Stefanie

TAXLOT #: 100

1.78 ACRES

DATE: 1/20/2026

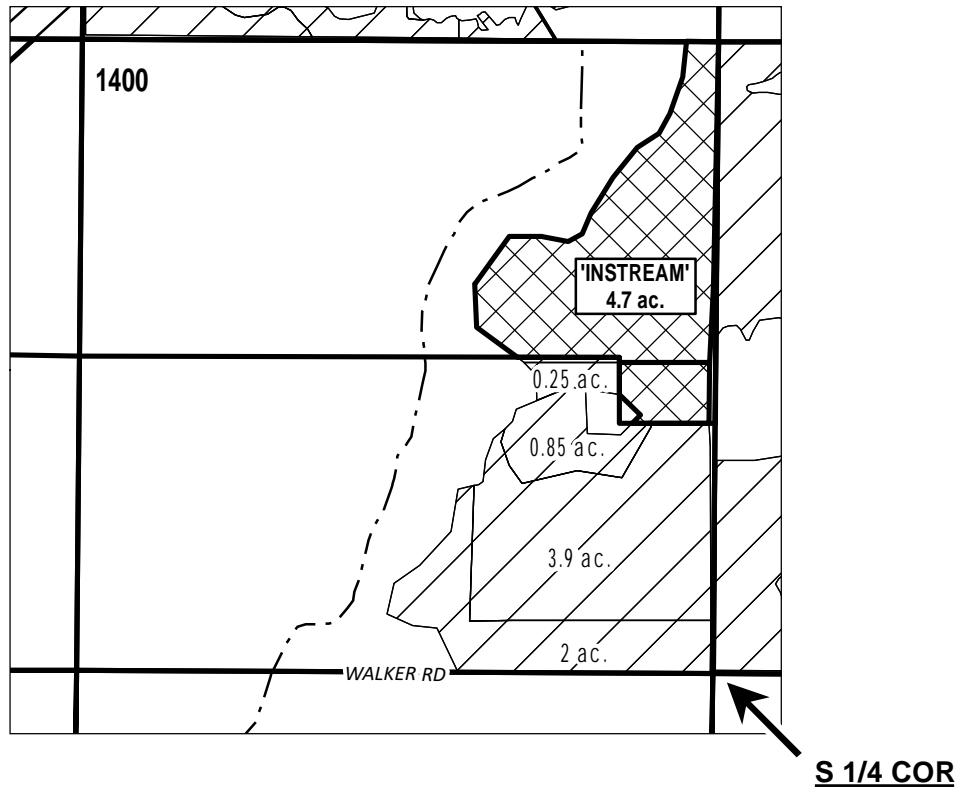
DESCHUTES COUNTY SEC.27 T17S R13E



Received by OWRD
March 13, 2026
Salem, OR

SCALE - 1" = 400'



SE 1/4 OF THE SW 1/4



-  INSTREAM LANDS
-  EXISTING WATER RIGHTS



APPLICATION FOR 1 YEAR INSTREAM LEASE

NAME: Light, Jordan

TAXLOT #: 1400

4.7 ACRES

DATE: 11/21/2025

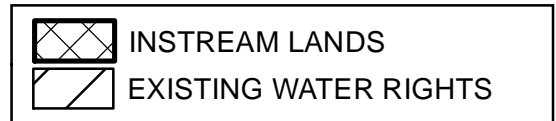
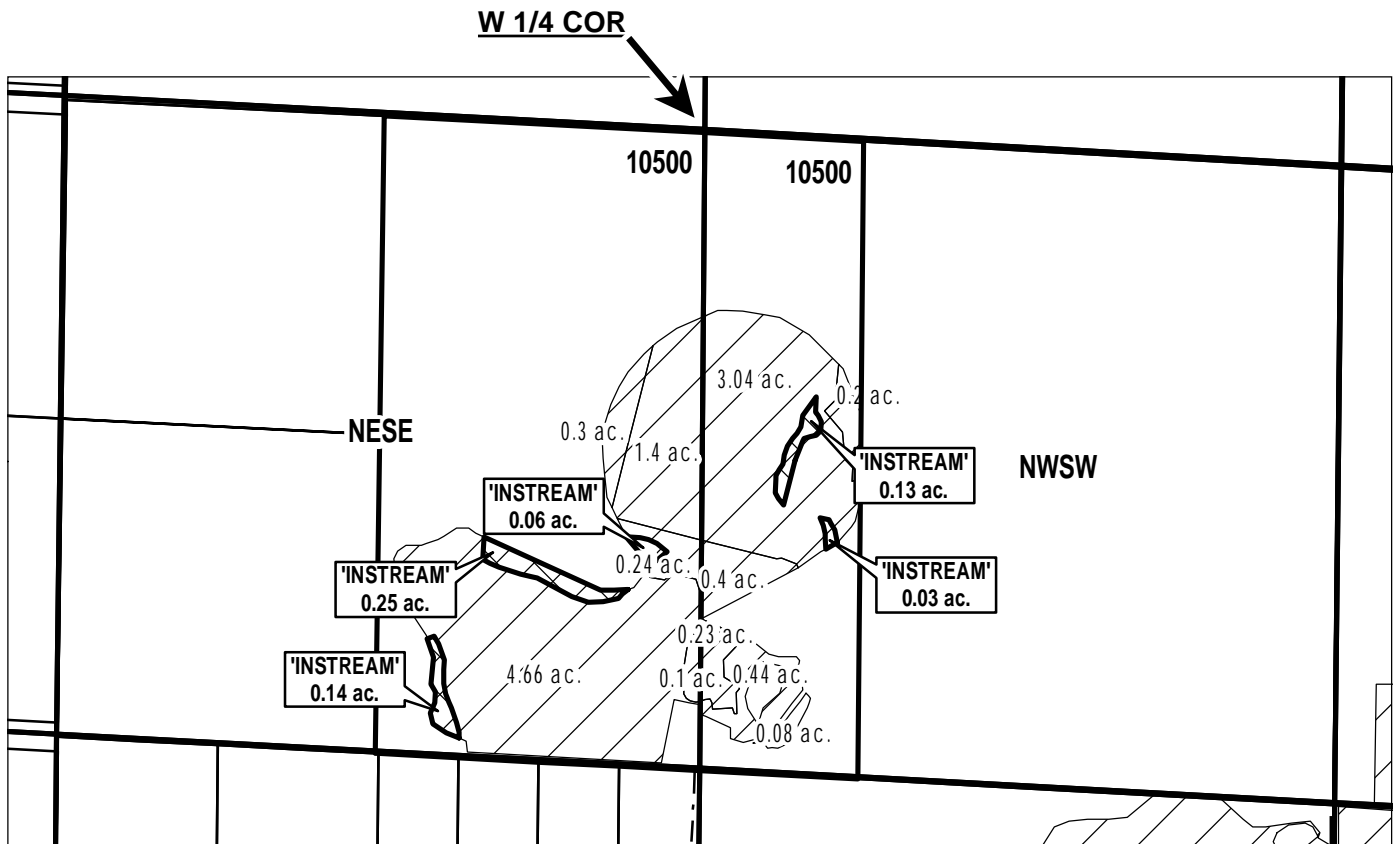
DESCHUTES COUNTY SEC.21 T17S R14E

Received by OWRD
March 13, 2026
Salem, OR

SCALE - 1" = 400'



NE 1/4 OF THE SE 1/4; NW 1/4 OF THE SW 1/4



APPLICATION FOR 1 YEAR INSTREAM LEASE

NAME: Perkins, Randall

TAXLOT #: 10500

0.61 ACRES



DATE: 3/9/2026

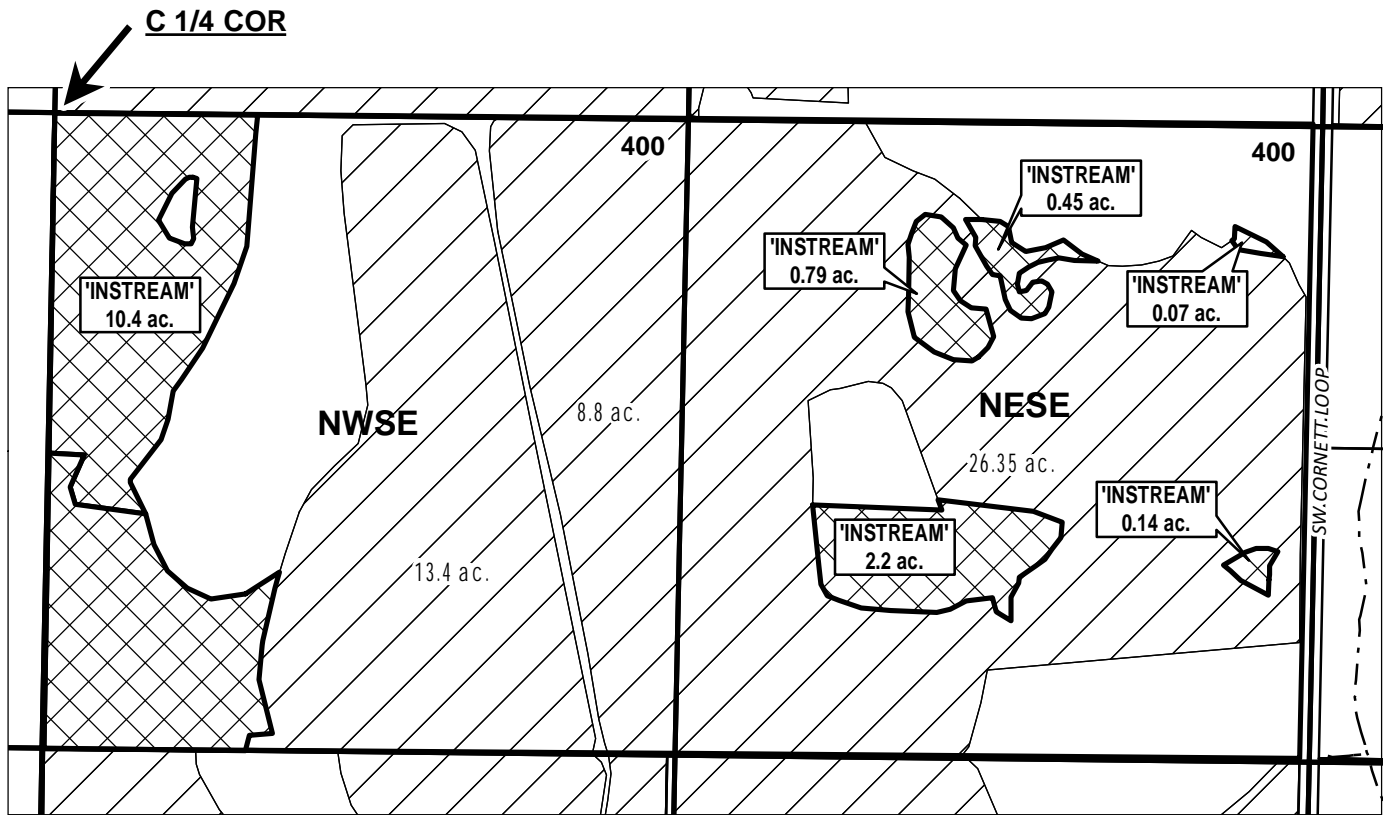
CROOK COUNTY SEC.02 T15S R14E

Received by OWRD
March 13, 2026
Salem, OR

SCALE - 1" = 400'



NW 1/4 OF THE SE 1/4; NE 1/4 OF THE SE 1/4



	EXISTING WATER RIGHTS
	INSTREAM LANDS

APPLICATION FOR 1 YEAR INSTREAM LEASE

NAME: Reinhard, Robert/Carol

TAXLOT #: 400

14.05 ACRES



DATE: 12/16/2025

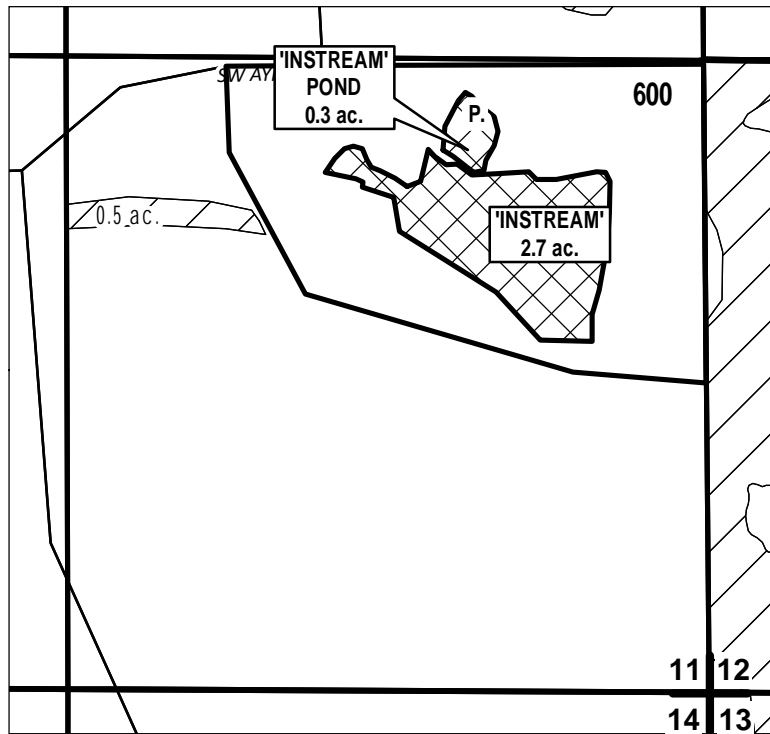
CROOK COUNTY SEC.11 T15S R14E

Received by OWRD
March 13, 2026
Salem, OR

SCALE - 1" = 400'



SE 1/4 OF THE SE 1/4



	POND
	INSTREAM LANDS
	EXISTING WATER RIGHTS

APPLICATION FOR 1 YEAR INSTREAM LEASE

NAME: The Badger Springs Group, LLC

TAXLOT #: 600

3.0 ACRES



DATE: 11/21/2025

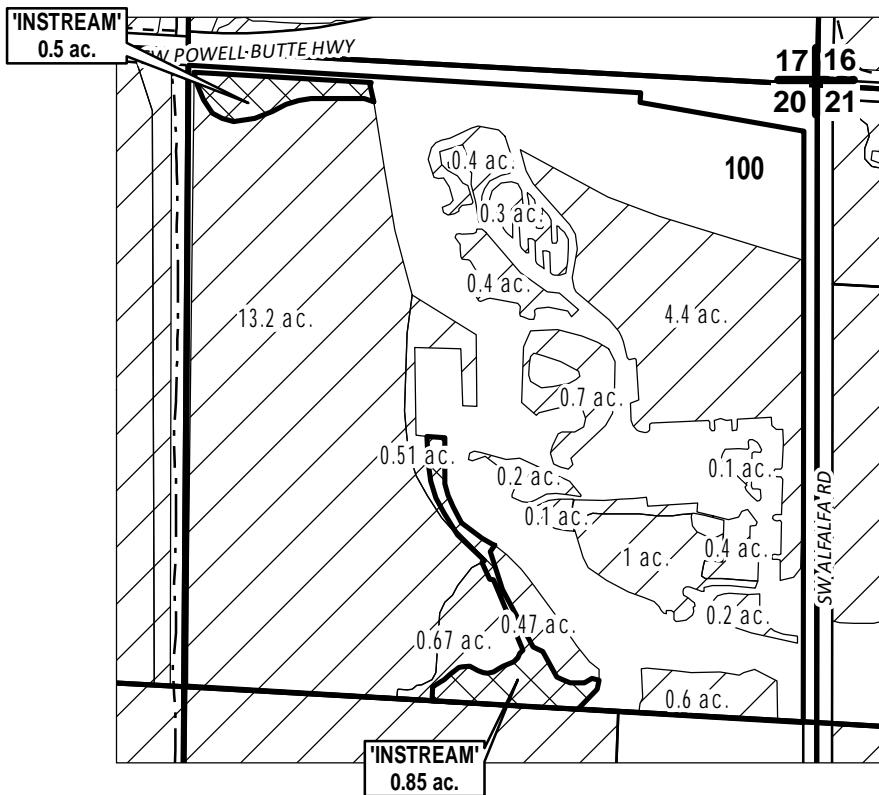
CROOK COUNTY SEC.20 T16S R14E

Received by OWRD
March 13, 2026
Salem, OR

SCALE - 1" = 400'



NE 1/4 OF THE NE 1/4



	INSTREAM LANDS
	EXISTING WATER RIGHTS

APPLICATION FOR 1 YEAR INSTREAM LEASE

NAME: The Roman Catholic Bishop of the Diocese of Baker

TAXLOT #: 100

1.35 ACRES



DATE: 3/2/2026

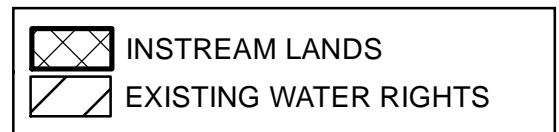
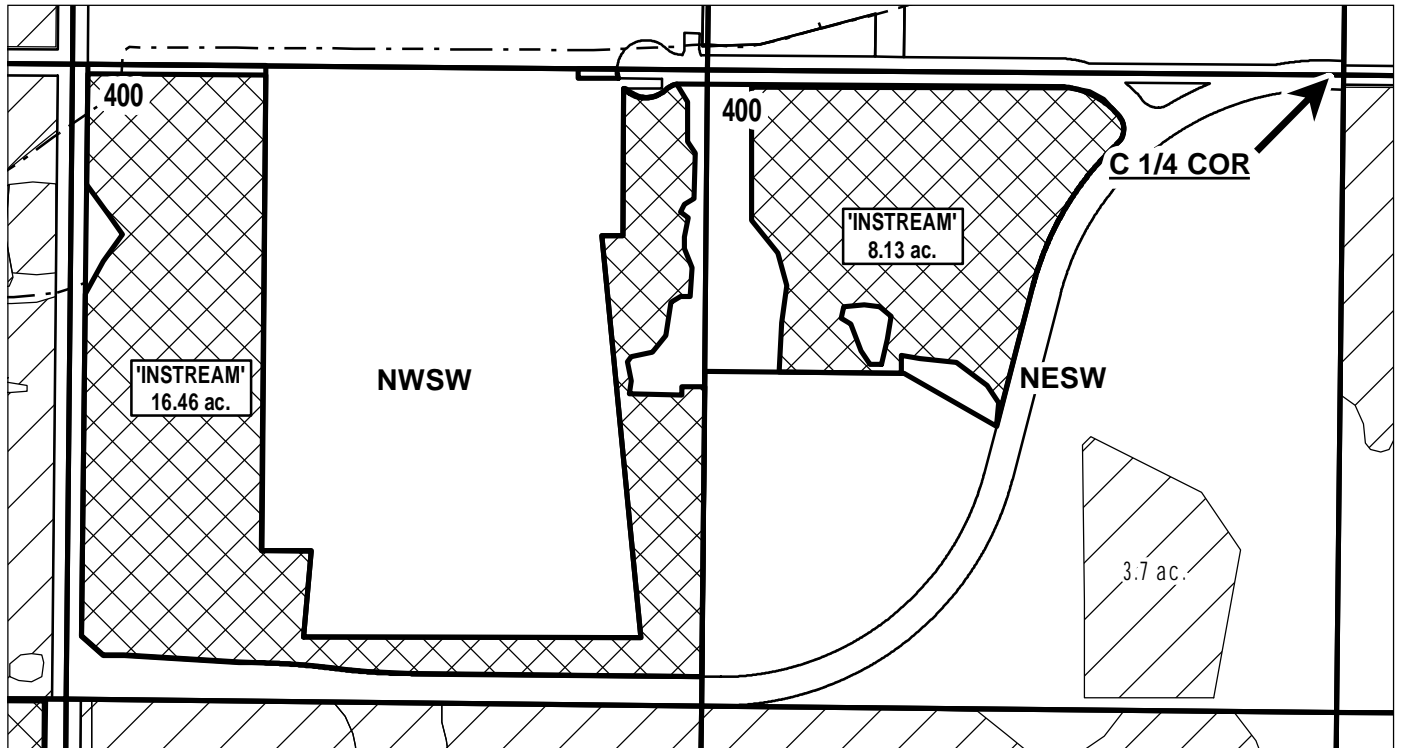
DESCHUTES COUNTY SEC.20 T17S R13E

Received by OWRD
March 13, 2026
Salem, OR

SCALE - 1" = 400'



NW 1/4 OF THE SW 1/4; NE 1/4 OF THE SW 1/4



APPLICATION FOR 1 YEAR INSTREAM LEASE

NAME: Triton America, LLC

TAXLOT #: 400

24.59 ACRES



DATE: 2/24/2026

DESCHUTES COUNTY SEC.27 T17S R14E

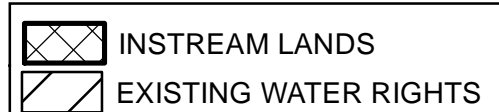
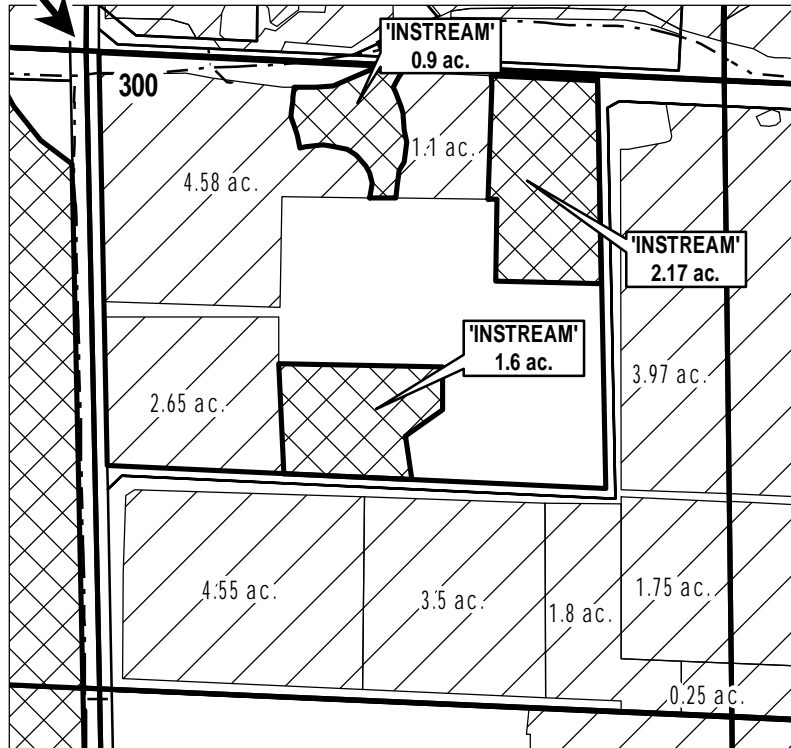
Received by OWRD
March 13, 2026
Salem, OR

SCALE - 1" = 400'



NW 1/4 OF THE SW 1/4

W 1/4 COR



APPLICATION FOR 1 YEAR INSTREAM LEASE

NAME: Zumwalt, Shawn/Heather

TAXLOT #: 300

4.67 ACRES



DATE: 2/23/2026