

T-10456

T-10456

GR-MOD

Name Paula + Anthony Sepolpo
330 Lofland Lane
Address PO Box 284
Williams OR 97544
541 846-6758 541 218-8426*

Change in POA
Date Filed 9-11-07
Initial notice date 9-18-07
DPD issued date _____
PD issued date _____
PD notice date _____
Date of FO 2-26-08 Vol 74 Page 243

C-Date _____
COBU due date _____
COBU Received date _____
Certificate issued _____

DESCRIPTION OF WATER RIGHT(S)

Name of Stream Well 1+2

Trib. of Horsehead creek, unnamed stream

Use _____ County Josephine
Quantity of water (CFS) _____ No. of Acres _____

Name of ditch _____

| App # | Per # | Cert # | PR Date |
|---------------|---------------|--------|-------------|
| <u>GR 200</u> | <u>GR-186</u> | | <u>1950</u> |
| App # | Per # | Cert # | PR Date |
| App # | Per # | Cert # | PR Date |
| App # | Per # | Cert # | PR Date |

| Date | FEES PAID | |
|----------------|---------------|--------------|
| | Amount | Receipt # |
| <u>9/11/07</u> | <u>500.00</u> | <u>89589</u> |

| Date | FEES REFUNDED | |
|------|---------------|----------|
| | Amount | Receipt# |
| | | |

Assignments: _____

Irrigation District n/a

Agent _____

CWRE Gordon Lyford #341

CC's list Jayda Wood i Ramsay Realty: 7604 Highway 238, Jacksonville OR 97530 (Fx: 541-846-0436)

- Oversized map - Location

JOSEPHINE COUNTY PLANNING

Name: Rivera Cepalpo Date: 9-7-2007 Receipt #: 44563

Address: 330 Lakeland LN

Legal: T 28 R 5 Sec 33 Tax Lots: 104 Amount: \$ 145

ADMINISTRATIVE

- 38220 Conditional Use
- 38200 Development Permit
- 39801 Aggregate Mining Permit
- 38240 Farm Dwelling
- 38250 Forest Dwelling
- 38260 Medical Hardship
- 38210 Medical Hardship Renewal
- 38270 Home Occ / No Hearing
- 38271 Home Occ / Hearing
- 38272 Home Occ / Renewal
- 38280 Manufactured Dwelling Storage
- 39812 Measure 37 Claim
- 38290 Non-Conforming Use-Verification
- 39810 Non-Conforming Use-Expansion

- 39803 Pre-App. Aggregate Mining
- 39804 Pre-App. Comp Plan/ZC
- 39100 Pre-App. - Others
- 39050 Pre-App. - PUD
- 39806 Pre-App. Subdivision
- 39250 Road Naming
- 39450 Variance w/o Hearing
- 39451 Variance w/Hearing
- 39813 Violation Surcharge

HEARING REQUESTS

- 38000 Appeal after Hearing
- 38010 Appeal w/o Hearing
- 39200 Remand Hearing
- 39650 Re-noticing Fee

LAND DIVISION

- 38300 Final Plat
- 39000 Partition/Tentative Approval
- 39001 Partition/Easement/Public Usage Access

- 39802 PUD / Tentative Approval
- 39150 Property Line Adjustment
- 39700 Replat (Less than 4 lots)
- 39701 Replat (Pre-App Review involving more than 3 lots)
- 39702 Replat (More than 3 lots)
- 39400 Subdivision/Tentative Approval

ORDINANCE CHANGES

- 38100 Comp Plan/Zone Change
- 39002 Comp Plan/Zone Change w/ exception to Statewide Goals
- 39800 Text Amend.

SITE REVIEW

- 39350 Half Acre or Less
- 39360 Half Acre → Two Acres
- 39380 Over Two Acres
- 39340 Standards Only

ANALYSIS

- 38050 Auth Lot/Dwelling Determination
- 38235 Determination of Dvlp/Extension
- 38350 Flood Review/FEMA Map Info
- 39805 Flood Review - Substantial Improvement
- 39809 Flood Review - Elevation Determination
- 39550 Land Use Statement
- 39807 Technical Plan Review/Flood, Fire, Erosion, etc.

MISCELLANEOUS

- 39600 Copies/Maps/Ordinances
- 39750 Transcript Deposit
- 39808 Preparation of LUBA Record

T 10456

CASH _____ CHECK # 0113 BY: VM

| |
|--------------------|
| Account Code _____ |
|--------------------|

FedEx USA Airbill
Express

FedEx
Tracking
Number

837621331262

Form
I.D. No.

0200

Recipient's Copy

1 From
Date 9/8/07

Sender's Name Paula Sepolpo Phone 541 218-8426

Company

Address PO Box 284

City Williams State OR ZIP 97544

2 Your Internal Billing Reference

3 To
Recipient's Name Jerry Sauter Phone 503 986-0900

Company Water Resources Dept.

Address North Mall Office Building
725 Summer Street NE, Suite A

City Salem State OR ZIP 97301-1266

4a Express Package Service

FedEx Priority Overnight
Next business morning

FedEx Standard Overnight
Next business afternoon

FedEx First Overnight
Earliest next business morning
delivery to select locations

FedEx 2Day
Second business day

FedEx Express Saver
Third business day

FedEx Envelope rate not available. Minimum charge: One-pound rate

Packages up to 150 lbs.
Delivery commitment may be later in some areas.

4b Express Freight Service

FedEx 1Day Freight*
Next business day

FedEx 2Day Freight
Second business day

FedEx 3Day Freight
Third business day

Packages over 150 lbs.
Delivery commitment may be later in some areas.

* Call for Confirmation:

5 Packaging

FedEx Envelope*

FedEx Pak*
Includes FedEx Small Pak, FedEx Large Pak, and FedEx Sturdy Pak

Other

* Declared value limit \$500

6 Special Handling

SATURDAY Delivery
Available only for FedEx Priority, Overnight and FedEx 2Day to select ZIP codes

HOLD Weekday at FedEx Location
Not available for FedEx First Overnight

HOLD Saturday at FedEx Location
Available only for FedEx Priority Overnight and FedEx 2Day to select locations

Include FedEx address in Section 3.

Does this shipment contain dangerous goods?

No Yes As per attached Shipper's Declaration Yes Shipper's Declaration not required Dry Ice Dry Ice, 9, UN 1845 x kg

Dangerous Goods (including Dry Ice) cannot be shipped in FedEx packaging. Cargo Aircraft Only

7 Payment Bill to:

Sender Acct. No. in Section 1 will be billed. Recipient Third Party Credit Card Obtain Recip. Acct. No. Cash/Check

Total Packages 1 Total Weight Total Declared Value* Total Charges

\$.00

*Our liability is limited to \$100 unless you declare a higher value. See back for details.

8 Release Signature

Sign to authorize delivery without obtaining signature.

By signing you authorize us to deliver this shipment without obtaining a signature and agree to indemnify and hold us harmless from any resulting claims.

Questions? Visit our Web site at fedex.com

or call 1.800.Go.FedEx® 800.463.3339.

Rev. Date 10/01 • Part #157012 • ©1994-2001 FedEx • PRINTED IN U.S.A. WCSL 02

446



WATER RESOURCES DEPARTMENT

RECEIPT # 89589

725 Summer St. N.E. Ste. A
SALEM, OR 97301-4172
(503) 986-0900 / (503) 986-0904 (fax)

INVOICE # _____

RECEIVED FROM: Anthony J. + Paula J. Sepulpo

BY: _____

| | |
|-------------|---------|
| APPLICATION | |
| PERMIT | |
| TRANSFER | T 10456 |

CASH: CHECK: # 2112 OTHER: (IDENTIFY)

TOTAL REC'D \$ 500.00

1083 TREASURY 4170 WRD MISC CASH ACCT

0407 COPIES \$ _____

OTHER: (IDENTIFY) \$ _____

0243 I/S Lease _____ 0244 Muni Water Mgmt. Plan _____ 0245 Cons. Water _____

4270 WRD OPERATING ACCT

MISCELLANEOUS

0407 COPY & TAPE FEES \$ _____

0410 RESEARCH FEES \$ _____

0408 MISC REVENUE: (IDENTIFY) \$ _____

TC162 DEPOSIT LIAB. (IDENTIFY) \$ _____

0240 EXTENSION OF TIME \$ _____

RECEIVED
OVER THE COUNTER

WATER RIGHTS:

| EXAM FEE | | RECORD FEE | |
|--------------------------------|------|------------|--|
| 0201 SURFACE WATER \$ _____ | 0202 | \$ _____ | |
| 0203 GROUND WATER \$ _____ | 0204 | \$ _____ | |
| 0205 TRANSFER \$ <u>500.00</u> | | | |

WELL CONSTRUCTION

| EXAM FEE | | LICENSE FEE | |
|--------------------------------------|------|-------------|--|
| 0218 WELL DRILL CONSTRUCTOR \$ _____ | 0219 | \$ _____ | |
| LANDOWNER'S PERMIT \$ _____ | 0220 | \$ _____ | |
| OTHER (IDENTIFY) _____ | | | |

0536 TREASURY 0437 WELL CONST. START FEE

0211 WELL CONST START FEE \$ _____ CARD # _____

0210 MONITORING WELLS \$ _____ CARD # _____

OTHER (IDENTIFY) _____

0607 TREASURY 0467 HYDRO ACTIVITY LIC NUMBER

0233 POWER LICENSE FEE (FWWRD) \$ _____

0231 HYDRO LICENSE FEE (FWWRD) \$ _____

HYDRO APPLICATION \$ _____

TREASURY OTHER / RDX

FUND _____ TITLE _____

OBJ. CODE _____ VENDOR # _____

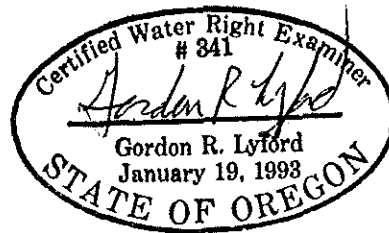


DESCRIPTION _____ \$ _____

RECEIPT: 89589

DATED: 9/11/07 BY: L. Parker

Ground Water Registration Modification Map for GR # 200

T38S, R5W, WM, Josephine County
 Portions of Sections 14 & 23
 September 4, 2007



9-4-2007
 Exp 12-31-2008

Current
 Trench No.2
 Built before 1968
 270ft x 50ft x 10ft Deep
 5.5HP Pump & Engine

Modification for part of Ground Water Registration 200
 received by the OWRD on June 21, 1956

- Place of Use from Trench No.1 - POA1
- Place of Use from the current Trench No.2 - POA2
- Place of Use to be changed from Trench No.1 - POA 1 to the current Trench No.2 - POA2.
- Sumps.
- Points of Appropriation (POAs).
- Roads
- Buildings

RECEIVED

SEP 11 2007

WATER RESOURCES DEPT
 SALEM, OREGON

This map was drawn by Gordon R. Lyford for Anthony J. and Paula J. Sepolpo to support their Ground Water Registration Modification Application to change the POA from Trench #1 to Trench #2 for 1.5 acres. The Sepolpo's own tax lot 104.

This map was prepared for the purpose of identifying the location of water rights only and is not intended to provide legal dimensions or the location of property ownership lines.



Oregon

Theodore R. Kulongoski, Governor

Water Resources Department
North Mall Office Building
725 Summer Street NE, Suite A
Salem, OR 97301-1266
503-986-0900
FAX 503-986-0904

February 28, 2008

ANTHONY J. SEPOLPO
PAULA J. SEPOLPO
PO BOX 284
WILLIAMS OR 97544

Reference: Ground Water Registration Modification 10456

Enclosed is a copy of the order approving recognition of your Ground Water Registration Modification application.

If you have any questions, please call the Transfer Section, (503)986-0900.

Sincerely,

for Doug Parrow
Natural Resource Specialist

DP:sh

cc: Watermaster #14
Gordon Lyford, CWRE
Dale Rice, Rice Family Trust

Enclosure

**BEFORE THE WATER RESOURCES DEPARTMENT
OF THE
STATE OF OREGON**

In the Matter of Ground Water)
Registration Modification Application) FINAL ORDER APPROVING
T-10456, Josephine County) RECOGNITION OF A MODIFICATION
IN POINT OF APPROPRIATION

Authority

ORS 537.610, 537.705 and 540.505 to 540.580 establish the process in which the holder of a certificate of registration may submit a request for recognition of modifications to the place of use, character of use or point of appropriation under a ground water certificate of registration.

OAR Chapter 690, Divisions 382 and 380 implement the statutes and provide the Department's procedures and criteria for evaluating ground water registration modification applications.

Applicants

PAULA J. AND ANTHONY J. SEPOLPO
P.O. BOX 284
WILLIAMS, OREGON 97544

Receiving Landowner

DALE RICE
RICE FAMILY TRUST
1666 POWELL CREEK ROAD
WILLIAMS, OREGON 97544

Findings of Fact

Background

1. On September 11, 2007, Paula J. and Anthony J. Sepolpo filed a ground water registration modification application to modify the point of appropriation for a portion of land under Registration Application GR-200 (Certificate of Registration GR-186). The Department assigned the application number T-10456.
2. Also on September 11, 2007, Registration Application GR-200 (Certificate of Registration GR-186) was partially assigned from Roy F. and Maude J. Lofland to Paula J. and Anthony J. Sepolpo.
3. The portion of the ground water registration to be modified is as follows:
Registration: Application GR-200 (Certificate of Registration GR-186), in the name of ROY F. AND MAUDE J. LOFLAND (*partially assigned to Paula J. and Anthony J. Sepolpo*)
Use: IRRIGATION OF 1.5 ACRES
Tentative Priority Date: NOVEMBER 2, 1950

This final order is subject to judicial review by the Court of Appeals under ORS 183.482. Any petition for judicial review must be filed within the 60-day time period specified by ORS. 183.482(1). Pursuant to ORS 536.075 and OAR 137-003-0675, you may petition for judicial review or petition the Director for reconsideration of this order. A petition for reconsideration may be granted or denied by the Director, and if no action is taken within 60 days following the date the petition was filed, the petition shall be deemed denied.

Quantity: 6.9 GALLONS PER MINUTE (gpm)
Source: INFILTRATION TRENCH No. 1, in the WILLIAMS CREEK BASIN

Original Point of Appropriation:

| Twp | Rng | Mer | Sec | ¼ ¼ | Survey Coordinates |
|------|-----|-----|-----|-------|---|
| 38 S | 5 W | WM | 14 | SE SE | Infiltration Trench No. 1 – 498 feet West and 498 feet North of the SE corner of Section 14 |

Original Place of Use:

| IRRIGATION | | | | | |
|------------|-----|-----|-----|-------|-------|
| Twp | Rng | Mer | Sec | ¼ ¼ | Acres |
| 38 S | 5 W | WM | 23 | NE NE | 1.5 |

4. Registration Application GR-200 (Certificate of Registration GR-186) also claimed the use of water from a second infiltration trench (Infiltration Trench No. 2) for the irrigation of lands other than those supplied by Infiltration Trench No. 1. Construction work on Infiltration Trench No. 2 began on November 2, 1950. The ground water registration described the point of appropriation from the second infiltration trench as being 744 feet West and 198 feet South from the SE corner of the NE¼ NE¼ of Section 23 and located within the SE¼ NE¼ of Section 23, Township 38 South, Range 5 West, W.M. The approximate dimensions of Infiltration Trench No. 2 were as follows: 13 feet by 10 feet by 13 feet deep.
5. Some time prior to 1968, the dimensions of Infiltration Trench #2 were altered. The Current Infiltration Trench No. 2 is 270 feet by 50 feet by 10 feet deep and the point of appropriation is described as being 110 feet South and 670 feet West from the NE corner of the SE¼ NE¼ of Section 23, Township 38 South, Range 5 West, W.M.
6. Application T-10456 proposes to modify the point of appropriation under the ground water registration. The proposed new point of appropriation, being Current Infiltration Trench No. 2, is located approximately 0.4 mile south from the original point of appropriation and is described as follows:

| Twp | Rng | Mer | Sec | ¼ ¼ | Tax Lot | Survey Coordinates |
|------|-----|-----|-----|-------|---------|--|
| 38 S | 5 W | WM | 23 | SE NE | 104 | Current Infiltration Trench No. 2 – 110 feet South and 670 feet West from the NE corner of the SE ¼ NE ¼ of Section 23 |

7. Notice of the application for ground water registration modification was published on September 18, 2007, pursuant to OAR 690-382-0600. No comments were filed in response to the notice.
8. On October 24, 2007, the Department mailed a copy of the draft Preliminary Determination proposing to approve recognition of Ground Water Registration Modification Application T-10456 to the applicants. The draft Preliminary Determination set forth a deadline of November 23, 2007, for the applicants to respond. The applicants requested that the

Department proceed with issuance of a Preliminary Determination and provided the necessary information to demonstrate that the applicants are authorized to pursue the transfer, as described in Finding of Fact No. 9 below.

9. Additional information was received on November 20, 2007, indicating that the subject property was purchased from Paula J. and Anthony J. Sepolpo on August 29, 2007, by Dale and Theora M. Rice; trustees of the Rice Family Trust. The Department also received an affidavit signed by Dale Rice consenting to the proposed ground water registration modification application (T-10456) and evidence documenting that Theora M. Rice passed away on October 15, 2007.
10. On November 30, 2007, the Department issued a Preliminary Determination proposing to approve Transfer T-10456 and mailed a copy to the applicants. Additionally, notice of the Preliminary Determination for the transfer application was published on the Department's weekly notice on December 4, 2007, 2007, and in the *Grants Pass Daily Courier* newspaper on January 9, 16 and 23, 2008, pursuant to ORS 540.520 and OAR 690-380-4020. No protests were filed in response to the notice.

Review Criteria for Ground Water Registration Modification Applications [OAR 690-382-0700(2)]

11. The proposed modification would not result in enlargement of the ground water registration.
12. The proposed modification would not result in a state Scenic Waterway not receiving previously available water during periods in which streamflows are less than the quantities determined by the Department to be necessary to meet the requirements of ORS 390.835.
13. The proposed point of appropriation modification could reduce the amount of ground water available to an existing junior water right (Certificate 51526, priority date August 13, 1963) located at the same point as the proposed point of appropriation from Current Infiltration Trench No. 2, resulting in injury to that junior water right, if additional conditions are not placed upon the use. However, as conditioned below, the proposed modification would not result in injury to any water rights.

Conclusions of Law


The modification in point of appropriation proposed in Application T-10456 is consistent with the requirements of ORS 537.610, 537.705, 540.505 to 540.580 and OAR 690-382-1000.

Now, therefore, it is ORDERED:

1. The modification in point of appropriation under Registration Application GR-200 (Certificate of Registration GR-186) proposed in Application T-10456 is recognized. Recognition of the modification shall not be construed as a final determination of the right to appropriate ground water under the certificate of registration or modification. Such a determination will occur in an adjudication proceeding under ORS 537.670 to 537.695.

2. The use of the water is restricted to beneficial use at the place of use described, and is subject to all other conditions and limitations contained in Registration Application GR-200 (Certificate of Registration GR-186) and any related decree.
3. Water shall be acquired from the same aquifer (water source) as the original point of appropriation.
4. Water shall no longer be appropriated from the original point of appropriation as part of this ground water certificate of registration for the portion of land described herein.
5. The quantity of water diverted at the new point of appropriation shall not exceed the quantity of water lawfully available at the original point of appropriation.
6. The modified ground water registration (Registration Application GR-200/Certificate of Registration GR-186) shall be subordinate to a junior water right certificate (Certificate 51526) located at the same point of appropriation from Current Infiltration Trench No. 2.
7. When required by the Department, the water user shall install and maintain an in-line flow meter or other suitable device for measuring and recording the quantity of water appropriated. The type and plans of the measuring device must be approved by the Department prior to beginning construction and shall be installed under the general supervision of the Department.

Dated at Salem, Oregon this 26th day of February 2008.


Phillip C. Ward, Director

Mailing date: MAR 03 2008

Water Right Transfer Checklist

Transfer T-10456

Transfer Specialist: Lisa Jaramillo

Transfer Type: GW Registration Modification

Applicant Name/Address: Paula & Anthony Sepolpo, 330 Lofland Lane, PO Box 284, Williams, OR 97544

Agent Name/Address: NONE

CWRE Name/Number: Gordon Lyford #341

* Rec Landowner Name/Address: ~~NONE~~ - Dale Rice, Rice Family Trust, 1666 Powell Creek Rd., Williams, OR 97544

Irr. District Name/Address: NONE

Affected Gov'ts Name/Address: NONE

Commentors: Name/Address: Jayda Wood, Ramsay Realty, 7604 Highway 238, Jacksonville, OR 97530

Water Rights Affected

| Records Marked | Records Copied | App File No. or Decree Name | Permit No. | Certificate No. | RR/CR Needed | RR/CR Nos. |
|-------------------------------------|-------------------------------------|-----------------------------|---------------|-------------------|---|-------------------|
| <input checked="" type="checkbox"/> | <input checked="" type="checkbox"/> | GR 200 | GR 186 | <u> </u> | <input type="checkbox"/> Yes <input checked="" type="checkbox"/> No | <u> </u> |
| <input type="checkbox"/> | <input type="checkbox"/> | | | | <input type="checkbox"/> Yes <input type="checkbox"/> No | |
| <input type="checkbox"/> | <input type="checkbox"/> | | | | <input type="checkbox"/> Yes <input type="checkbox"/> No | |

Key Dates & Initial Actions

| | | |
|---|---|-------------------------------|
| Rec'd: <u>09/11/07</u> | Proposed Action(s): POU POD HST APOD USE OTHER : <u>POA</u> | |
| Fees Pd: <u>500.00</u> | WM District: <u>14</u> | ODFW District: <u>NONE</u> |
| Initial Notice: <u>09/18/07</u> | WM Review sent: <u>09/14/07</u> <u>9/19</u> | ODFW Review sent: <u>NONE</u> |
| Acknowledgement Letter Sent <input checked="" type="checkbox"/> | GW Review sent: <u>09/14/07</u> <u>9/17</u> | |

Processing Dates & Actions

Deficiency Contacts:

* Newspaper Pub Affid Due:
 ~~not required~~

DPD Mailed: 10-24-07

Affid of Pub Rec'd: 1-28-08

ODFW contact sheet sent with DPD, or N/A

Last Day Published: 1-23-08

PD Mailed:

Affidavit Reminder Sent:

PD Weekly Notice:

Reminder Deadline:

Preliminary Determination

- | | |
|--|---|
| <input type="checkbox"/> Electronic Files uploaded | <input checked="" type="checkbox"/> Preliminary Determination |
| <input checked="" type="checkbox"/> PD Cover letter | <input type="checkbox"/> Fee Refund Due |
| <input checked="" type="checkbox"/> PD Notice | <input type="checkbox"/> Remaining Rights |
| <input type="checkbox"/> File Assigned/ ModPod updated | |

| DPD Review (Optional) | PD Review (Salem) | Final Order Review (Salem) |
|--------------------------------|--------------------------------|--------------------------------|
| Reviewer: <u>SD</u> | Reviewer: <u>PKS</u> | Reviewer: <u> </u> |
| Date: <u>10/23/07</u> | Date: <u>11/30/07</u> | Date: <u> </u> |
| Coordinator: <u> </u> | Coordinator: <u> </u> | Coordinator: <u> </u> |
| Date: <u> </u> | Date: <u>11/30/07</u> | Date: <u>2/25/08</u> |

Comments/Special Issues:
 • Jr. right already exists at proposed POA. T-10456 is conditioned to prevent injury to the junior water right.

Special Order Volume: Vol 74 Pages 243 Final Order Signature Date: 2-26-08
 Notice of FO email'd to processors Lisa J.

Review Checklist

T-10456

Processor: Lisa Jaramillo

10-19-07



Application

- The type of change is clearly indicated. - POA Δ
- The application is appropriately signed. \$500.00 paid 9-11-07
- Appropriate fees were paid. *yes.* If overpayment, Refund Request to be sent with FO
- Land use form matches affected tax lots and is signed by proper official. (from ALL affected Govt's)
- Ditch company, district and/or BOR, sent a copy of the application and map, if appropriate.
- All required attachments received.

Water right subject to transfer

- N/A - Certificated right or Proof accepted "to the satisfaction..." GR Mod
- The right been exercised according to terms & conditions of certificate.
- Delivery system has the capacity to fully divert the rate/duty of the right.
- No information in record that suggests forfeiture.
- No conflicts identified on the plat cards and plat card reports printed.
- Affidavits prepared for rights that need to be canceled or diminished.

Application Map

- The map has an original CWRE signature.
- The map size and scale accurate and appropriate per OAR 690-380-3100(1)(b)(c)&(d).
- All authorized and proposed POD's/POA's and POU's shown and clearly labeled.
- Metes and bounds for the POD's/POA's are properly described on the map.
- The POD/POA dimensions & 1/4 1/4 on map match the transfer application and certificate descriptions.
- Map acres match the tabulation on the certificate.
- Have final proof maps/deed maps for the rights. Application map matches certificate FPS.
- Have necessary aerial photos.

Determining the "From" and "To" Lands (make working copy of application and certificates to mark on)

- Only the authorized POD's/POA's and POU's to be transferred are listed.
- Application & certificate tabulations match. (Mark on appl. and cert. copies and note corrections needed)
- Marked on certificate the acreage being transferred, cancelled and remaining by 1/4 1/4.

Ownership

- The deed/ROLI matches the "from" lands. (Don't need to check "to" lands.)
- Have current tax lot map. (If transfer application is several years old, contact assessor's office)
- The applicant is the owner of the "from" lands.
- All owners on the deed/ROLI have signed the application.
- If necessary, there is a notarized, signed statement of consent from landowners other than applicant.
- If necessary, there is a copy of written notification to each lien holder identified on ROLI.
- Agent has authorization to make decisions.

Evaluation (materials needed for peer reviewer in bold)

- application complete map FPS evidence of use land-use form
- deed/ROLI certificate fees paid well logs plat card
- audit dpd

- Reviews/comments/conditions received? Watermaster ODFW GW
- Headgate When in the judgment Prior to diverting Existing and maintain
- Measuring Devices When in the judgment Prior to diverting Existing and maintain
- Fish Screen Devices

Injury: Y N Enlargement: Y N

Conditions to avoid enlargement/injury -

Grants Pass
Daily Courier

P.O. Box 1468, 409 S.E. 7th Street • Grants Pass, Oregon 97528

AFFIDAVIT OF PUBLICATION

State of Oregon)
County of Josephine) ss.

I, Deborah M. Thomas, being first duly sworn, depose and say that I am the manager of Courier Publishing Co., printer of the Grants Pass Daily Courier, a newspaper of general circulation, as defined by ORS 193.010 and 193.020; printed and published at Grants Pass, in the aforesaid county and state; that the LEGAL NOTICE, a printed copy of which is herein enclosed, was published in the entire issue of said paper, for three insertions, on the following dates:

January 9, 2008; January 16, 2008; January 23, 2008.

Deborah M. Thomas

Subscribed and sworn to before me this
twenty-third day of January, 2008.

Christine Graine

Notary Public of Oregon

My commission expires the thirteenth day of
April, 2011.

LEGAL NOTICE

Notice of Preliminary Determination for
Ground Water Registration
Modification T-10456

T-10456 filed by Paula J. and Anthony J. Sepolpo, P.O. Box 284, Williams, OR 97544, proposes to modify the point of appropriation under Registration Application GR-200 (Certificate of Registration GR-186). The ground water registration allows the use of 6.9 gpm (tentative priority date November 2, 1950) from Infiltration Trench No. 1 in Sec. 14, T 38 S, R 5 W, W.M. (Williams Creek Basin) for irrigation in Sec. 23. The applicant proposes to modify the point of appropriation to Current Infiltration Trench No. 2 located approximately 0.4 mile South (Sec. 23, T 38 S, R 5 W, W.M.). The Water Resource Department has concluded that the proposed modification appears to be consistent with the requirements of ORS Chapter 540 and OAR 690-382-1000.

Any person may file, jointly or severally, with the Department a protest or standing statement within 30 days after the date of final publication of notice in the Department's weekly notice or of this newspaper notice, whichever is later. A protest form and additional information on filing protests may be obtained by calling (503) 986-0852. The last date of newspaper publication is January 23, 2008. If no protests are filed, the Department will issue a final order consistent with the preliminary determination.

No. 00121811 - January 9, 16 & 23, 2008



RECEIVED

JAN 28 2008

**WATER RESOURCES DEPT
SALEM, OREGON**



Oregon

Theodore R. Kulongoski, Governor

Water Resources Department
North Mall Office Building
725 Summer Street NE, Suite A
Salem, OR 97301-1266
503-986-0900
FAX 503-986-0904

December 4, 2007

PAULA J. AND ANTHONY J. SEPOLPO
P.O. BOX 284
WILLIAMS, OREGON 97544

SUBJECT: Ground Water Registration Modification T-10456

Please find enclosed the Preliminary Determination indicating that, based on the information available, the Department intends to approve application T-10456. This document is an intermediate step in the approval process; water may not be used legally as proposed in the ground water registration modification application until a Final Order has been issued by the Department. Please read this entire letter carefully to determine your responsibility for additional action.

A public notice is being published in the Department's weekly publication simultaneously with issuance of the Preliminary Determination. The notice initiates a 30-day period in which any person may file either a protest opposing the decision proposed by the Department in the Preliminary Determination or a standing statement supporting the Department's decision.

Because the new point of appropriation is more than ¼ mile from the original point of appropriation, the applicant is responsible for giving public notice of the ground water registration modification in a local newspaper having a general circulation in the area of the water right. The notice must be published at least once a week for three consecutive weeks. We have prepared the notice for you (enclosed). The deadline for individuals to file protests or standing statements is 30 days after the date of last publication. Please have the newspaper insert the date of last publication in the proper place. **After publication, the Department needs to receive an affidavit specifying the dates the notice was published.** Typically, the newspaper will prepare and mail an original *affidavit of publication* to the Department, however you will want to request specifically that they do so. The newspaper can mail the affidavit to me at the address above.

If no protest is filed, the Department will issue a Final Order consistent with the Preliminary Determination. You should receive a copy of the Final Order about 30 days after the close of the protest period.

If a protest is filed, the application may be referred to a contested case proceeding. A contested case provides an opportunity for the proponents and opponents of the decision proposed in the Preliminary Determination to present information and arguments supporting their position in a quasi-judicial proceeding.

Please do not hesitate to contact me at 503-986-0880 or Lisa.J.Jaramillo@wrд.state.or.us if I may be of assistance.

Sincerely,

Sarah Henderson

for
Lisa J. Jaramillo
Transfer Specialist
Field Services Division

cc: GR Modification T-10456
Katherine Smith, Watermaster District #14
Dale Rice, Rice Family Trust, 1666 Powell Creek Road, Williams, OR 97544
Gordon Lyford, CWRE #341
Jayda Wood, Ramsay Realty, 7604 Hwy 238, Jacksonville, OR 97530

encs

*Pd Noticed
12-4-07*

**BEFORE THE WATER RESOURCES DEPARTMENT
OF THE
STATE OF OREGON**

| | | |
|---------------------------------------|---|-------------------------------|
| In the Matter of Ground Water |) | PRELIMINARY DETERMINATION |
| Registration Modification Application |) | PROPOSING TO APPROVE |
| T-10456, Josephine County |) | RECOGNITION OF A MODIFICATION |
| |) | IN POINT OF APPROPRIATION |

Authority

ORS 537.610, 537.705 and 540.505 to 540.580 establish the process in which the holder of a certificate of registration may submit a request for recognition of modifications to the place of use, character of use or point of appropriation under a ground water certificate of registration.

OAR Chapter 690, Divisions 382 and 380 implement the statutes and provide the Department's procedures and criteria for evaluating ground water registration modification applications.

Applicants

PAULA J. AND ANTHONY J. SEPOLPO
P.O. BOX 284
WILLIAMS, OREGON 97544

Receiving Landowner

DALE RICE
RICE FAMILY TRUST
1666 POWELL CREEK ROAD
WILLIAMS, OREGON 97544

Findings of Fact

Background

1. On September 11, 2007, Paula J. and Anthony J. Sepolpo filed a ground water registration modification application to modify the point of appropriation for a portion of land under Registration Application GR-200 (Certificate of Registration GR-186). The Department assigned the application number T-10456.
2. Also on September 11, 2007, Registration Application GR-200 (Certificate of Registration GR-186) was partially assigned from Roy F. and Maude J. Lofland to Paula J. and Anthony J. Sepolpo.

Pursuant to OAR 690-380-4030, any person may file a protest or standing statement within 30 days after the last date of publication of notice of this transfer application and preliminary determination.

3. The portion of the ground water registration to be modified is as follows:

Registration: Application GR-200 (Certificate of Registration GR-186), in the name of ROY F. AND MAUDE J. LOFLAND (*partially assigned to Paula J. and Anthony J. Sepolpo*)

Use: IRRIGATION OF 1.5 ACRES

Tentative Priority Date: NOVEMBER 2, 1950

Quantity: 6.9 GALLONS PER MINUTE (gpm)

Source: INFILTRATION TRENCH No. 1, in the WILLIAMS CREEK BASIN

Original Point of Appropriation:

| Twp | Rng | Mer | Sec | ¼ ¼ | Survey Coordinates |
|------|-----|-----|-----|-------|---|
| 38 S | 5 W | WM | 14 | SE SE | Infiltration Trench No. 1 – 498 feet West and 498 feet North of the SE corner of Section 14 |

Original Place of Use:

| IRRIGATION | | | | | |
|------------|-----|-----|-----|-------|-------|
| Twp | Rng | Mer | Sec | ¼ ¼ | Acres |
| 38 S | 5 W | WM | 23 | NE NE | 1.5 |

4. Registration Application GR-200 (Certificate of Registration GR-186) also claimed the use of water from a second infiltration trench (Infiltration Trench No. 2) for the irrigation of lands other than those supplied by Infiltration Trench No. 1. Construction work on Infiltration Trench No. 2 began on November 2, 1950. The ground water registration described the point of appropriation from the second infiltration trench as being 744 feet West and 198 feet South from the SE corner of the NE¼ NE¼ of Section 23 and located within the SE¼ NE¼ of Section 23, Township 38 South, Range 5 West, W.M. The approximate dimensions of Infiltration Trench No. 2 were as follows: 13 feet by 10 feet by 13 feet deep.
5. Some time prior to 1968, the dimensions of Infiltration Trench #2 were altered. The Current Infiltration Trench No. 2 is 270 feet by 50 feet by 10 feet deep and the point of appropriation is described as being 110 feet South and 670 feet West from the NE corner of the SE¼ NE¼ of Section 23, Township 38 South, Range 5 West, W.M.
6. Application T-10456 proposes to modify the point of appropriation under the ground water registration. The proposed new point of appropriation, being Current Infiltration Trench No. 2, is located approximately 0.4 mile south from the original point of appropriation and is described as follows:

| Twp | Rng | Mer | Sec | ¼ ¼ | Tax Lot | Survey Coordinates |
|------|-----|-----|-----|-------|---------|--|
| 38 S | 5 W | WM | 23 | SE NE | 104 | Current Infiltration Trench No. 2 – 110 feet South and 670 feet West from the NE corner of the SE ¼ NE ¼ of Section 23 |

7. Notice of the application for ground water registration modification was published on September 18, 2007, pursuant to OAR 690-382-0600. No comments were filed in response to the notice.
8. On October 24, 2007, the Department mailed a copy of the draft Preliminary Determination proposing to approve recognition of Ground Water Registration Modification Application T-10456 to the applicants. The draft Preliminary Determination set forth a deadline of November 23, 2007, for the applicants to respond. The applicants requested that the Department proceed with issuance of a Preliminary Determination and provided the necessary information to demonstrate that the applicants are authorized to pursue the transfer, as described in Finding of Fact No. 9 below.
9. Additional information was received on November 20, 2007, indicating that the subject property was purchased from Paula J. and Anthony J. Sepolpo on August 29, 2007, by Dale and Theora M. Rice; trustees of the Rice Family Trust. The Department also received an affidavit signed by Dale Rice consenting to the proposed ground water registration modification application (T-10456) and evidence documenting that Theora M. Rice passed away on October 15, 2007.

Review Criteria for Ground Water Registration Modification Applications [OAR 690-382-0700(2)]

10. The proposed modification would not result in enlargement of the ground water registration.
11. The proposed modification would not result in a state Scenic Waterway not receiving previously available water during periods in which streamflows are less than the quantities determined by the Department to be necessary to meet the requirements of ORS 390.835.
12. The proposed point of appropriation modification could reduce the amount of ground water available to an existing junior water right (Certificate 51526, priority date August 13, 1963) located at the same point as the proposed point of appropriation from Current Infiltration Trench No. 2, resulting in injury to that junior water right, if additional conditions are not placed upon the use. However, as conditioned below, the proposed modification would not result in injury to any water rights.


Determination and Proposed Action

The modification in point of appropriation proposed in Application T-10456 appears to be consistent with the requirements of ORS 537.610, 537.705, 540.505 to 540.580 and OAR 690-382-1000, and will be recognized provided that protests are not filed pursuant to OAR 690-382-0900.

If Ground Water Registration Modification Application T-10456 is recognized, the final order will include the following:

- 1. The modification in point of appropriation under Registration Application GR-200 (Certificate of Registration GR-186) proposed in Application T-10456 is recognized. Recognition of the modification shall not be construed as a final determination of the right to appropriate ground water under the certificate of registration or modification. Such a determination will occur in an adjudication proceeding under ORS 537.670 to 537.695.*
- 2. The use of the water is restricted to beneficial use at the place of use described, and is subject to all other conditions and limitations contained in Registration Application GR-200 (Certificate of Registration GR-186) and any related decree.*
- 3. Water shall be acquired from the same aquifer (water source) as the original point of appropriation.*
- 4. Water shall no longer be appropriated from the original point of appropriation as part of this ground water certificate of registration for the portion of land described herein.*
- 5. The quantity of water diverted at the new point of appropriation shall not exceed the quantity of water lawfully available at the original point of appropriation.*
- 6. The modified ground water registration (Registration Application GR-200/Certificate of Registration GR-186) shall be subordinate to a junior water right certificate (Certificate 51526) located at the same point of appropriation from Current Infiltration Trench No. 2.*
- 7. When required by the Department, the water user shall install and maintain an in-line flow meter or other suitable device for measuring and recording the quantity of water appropriated. The type and plans of the measuring device must be approved by the Department prior to beginning construction and shall be installed under the general supervision of the Department.*

Dated at Salem, Oregon this 30th day of November 2007.


Phillip C. Ward, Director

This Preliminary Determination was prepared by Lisa Jaramillo. If you have any questions about the information in this preliminary determination, you may reach me at (503) 986-0880 or Lisa.J.Jaramillo@wrdd.state.or.us

Protests should be addressed to the attention of Field Services Division, Water Resources Department, 725 Summer Street NE, Suite A, Salem, OR 97301-1266.

**Notice of Preliminary Determination for
Ground Water Registration Modification T-10456**

T-10456 filed by Paula J. and Anthony J. Sepolpo, P.O. Box 284, Williams, Oregon 97544, proposes to modify the point of appropriation under Registration Application GR-200 (Certificate of Registration GR-186). The ground water registration allows the use of 6.9 gpm (tentative priority date November 2, 1950) from Infiltration Trench No. 1 in Sec. 14, T 38 S, R 5 W, W.M. (Williams Creek Basin) for irrigation in Sec. 23. The applicant proposes to modify the point of appropriation to Current Infiltration Trench No. 2 located approximately 0.4 mile South (Sec. 23, T 38 S, R 5 W, W.M.). The Water Resources Department has concluded that the proposed modification appears to be consistent with the requirements of ORS Chapter 540 and OAR 690-382-1000.

Any person may file, jointly or severally, with the Department a protest or standing statement within 30 days after the date of final publication of notice in the Department's weekly notice or of this newspaper notice, whichever is later. A protest form and additional information on filing protests may be obtained by calling (503) 986-0852. The last date of newspaper publication is ***[DATE OF LAST PUBLICATION]***. If no protests are filed, the Department will issue a final order consistent with the preliminary determination.



Oregon

Theodore R. Kulongoski, Governor

T-10456

Water Resources Department

North Mall Office Building
725 Summer Street NE, Suite A
Salem, OR 97301-1266
503-986-0900
FAX 503-986-0904

October 24, 2007

Paula J. and Anthony J. Sepolpo
PO Box 284
Williams, OR 97544

SUBJECT: Ground Water Registration Modification T-10456

Enclosed, please find a draft of our Preliminary Determination regarding Ground Water Registration Modification Application T-10456. The document reflects the Department's conclusion that, based on the information currently available, recognition of the ground water registration modification will be approved. This draft is intended to provide you with an opportunity to comment on our findings and conclusions should you wish to do so. Please review the draft carefully to evaluate whether the document is consistent with your intent in seeking the ground water registration modification, and whether you agree with the proposed action.

Because the new point of appropriation is more than ¼ mile from the original point of appropriation, the applicant is responsible for publishing notice of the ground water registration modification in a local newspaper having a general circulation in the area of the water right. *The notice must be published at least once a week for three consecutive weeks.* We will provide a copy of the required notice to you upon issuance of the Preliminary Determination.

At this time, you must submit a report of ownership and lien information prepared by a title company within the last three months, as required by OAR 690-382-0700(5). If there are additional lienholders identified in the report that have not previously been notified of the ground water registration modification, you must send notice of the modification to them, and submit copies of each such notice to the Department to document that each lienholder has been informed of the ground water registration modification.

Issuance of the Preliminary Determination will occur shortly after we receive both your response and the report of ownership and lien information. If we do not receive your response and the report by **Friday, November 23, 2007**, a Preliminary Determination may be issued denying the application. You may provide your response in writing or via e-mail.

Please do not hesitate to contact me at 503-986-0880 or Lisa.J.Jaramillo@wrđ.state.or.us if I may be of assistance.

Sincerely,

Lisa J. Jaramillo
Transfer Specialist
Field Services Division

cc: GR Modification T-10456
Kathy Smith, Watermaster District #14
Gordon R. Lyford, CWRE #341

enc



**BEFORE THE WATER RESOURCES DEPARTMENT
OF THE
STATE OF OREGON**

In the Matter of Ground Water
Registration Modification Application
T-10456, Josephine County

)
)
)
)
)
)

D R A F T
PRELIMINARY DETERMINATION
PROPOSING TO APPROVE
RECOGNITION OF A MODIFICATION
IN POINT OF APPROPRIATION

Authority

ORS 537.610, 537.705 and 540.505 to 540.580 establish the process in which the holder of a certificate of registration may submit a request for recognition of modifications to the place of use, character of use or point of appropriation under a ground water certificate of registration.

OAR Chapter 690, Divisions 382 and 380 implement the statutes and provide the Department's procedures and criteria for evaluating ground water registration modification applications.

Applicants

PAULA J. and ANTHONY J. SEPOLPO
PO BOX 284
WILLIAMS, OR 97544

Findings of Fact

Background

1. On September 11, 2007, Paula J. and Anthony J. Sepolpo filed a ground water registration modification application to modify the point of appropriation for a portion of land under Registration Application GR-200 (Certificate of Registration GR-186). The Department assigned the application number T-10456.
2. Also on September 11, 2007, Registration Application GR-200 (Certificate of Registration GR-186) was partially assigned from Roy F. and Maude J. Lofland to Paula J. and Anthony J. Sepolpo.
3. The portion of the ground water registration to be modified is as follows:
Registration: Application GR-200 (Certificate of Registration GR-186), in the name of ROY F. AND MAUDE J. LOFLAND (*partially assigned to Paula J. and Anthony J. Sepolpo*)
Use: IRRIGATION of 1.5 ACRES

Tentative Priority Date: NOVEMBER 2, 1950

Quantity: 6.9 GALLONS PER MINUTE (gpm)

Source: INFILTRATION TRENCH #1, in the Williams Creek Basin

Original Point of Appropriation:

| Twp | Rng | Mer | Sec | ¼ ¼ | Survey Coordinates |
|------|-----|-----|-----|-------|--|
| 38 S | 5 W | WM | 14 | SE SE | Infiltration Trench #1 – 498 feet West and 498 feet North of the SE corner of Section 14 |

Original Place of Use:

| IRRIGATION | | | | | |
|------------|-----|-----|-----|-------|-------|
| Twp | Rng | Mer | Sec | ¼ ¼ | Acres |
| 38 S | 5 W | WM | 23 | NE NE | 1.5 |

- Registration Application GR-200 (Certificate of Registration GR-186) also claimed the use of water from a second infiltration trench (Infiltration Trench #2) for the irrigation of lands other than those supplied by Infiltration Trench #1. Construction work on Infiltration Trench #2 began on November 2, 1950. The ground water registration described the point of appropriation from the second infiltration trench as being 744 feet West and 198 feet South from the SE corner of the NE ¼ NE ¼ of Section 23 and located within the SE ¼ NE ¼ of Section 23, Township 38 South, Range 5 West, W.M. The approximate dimensions of Infiltration Trench #2 were as follows: 13 feet by 10 feet by 13 feet deep.
- Some time prior to 1968, the dimensions of Infiltration Trench #2 were altered. The Current Infiltration Trench #2 is 270 feet by 50 feet by 10 feet deep and the point of appropriation is described as being 110 feet South and 670 feet West from the NE corner of the SE ¼ NE ¼ of Section 23, Township 38 South, Range 5 West, W.M.
- Application T-10456 proposes to modify the point of appropriation under the ground water registration. The proposed new point of appropriation, being Current Infiltration Trench #2, is located approximately 0.4 mile south from the original point of appropriation and is described as follows:

| Twp | Rng | Mer | Sec | ¼ ¼ | Tax Lot | Survey Coordinates |
|------|-----|-----|-----|-------|---------|---|
| 38 S | 5 W | WM | 23 | SE NE | 104 | Current Infiltration Trench #2 – 110 feet South and 670 feet West from the NE corner of the SE ¼ NE ¼ of Section 23 |

- Notice of the application for ground water registration modification was published on September 18, 2007, pursuant to OAR 690-382-0600. No comments were filed in response to the notice.

Review Criteria for Ground Water Registration Modification Applications [OAR 690-382-0700(2)]

- The proposed modification would not result in enlargement of the ground water registration.

9. The proposed modification would not result in a state Scenic Waterway not receiving previously available water during periods in which streamflows are less than the quantities determined by the Department to be necessary to meet the requirements of ORS 390.835.
10. The proposed point of appropriation modification could reduce the amount of ground water available to an existing junior water right (Certificate 51526, priority date August 13, 1963) located at the same point as the proposed point of appropriation from Current Infiltration Trench #2, resulting in injury to that junior water right, if additional conditions are not placed upon the use. Therefore, as conditioned below, the proposed modification would not result in injury to any water rights.

Determination and Proposed Action

The modification in point of appropriation proposed in Application T-10456 appears to be consistent with the requirements of ORS 537.610, 537.705, 540.505 to 540.580 and OAR 690-382-1000, and will be recognized provided that protests are not filed pursuant to OAR 690-382-0900.

If Ground Water Registration Modification Application T-10456 is recognized, the final order will include the following:

1. *The modification in point of appropriation under Registration Application GR-200 (Certificate of Registration GR-186) proposed in Application T-10456 is recognized. Recognition of the modification shall not be construed as a final determination of the right to appropriate ground water under the certificate of registration or modification. Such a determination will occur in an adjudication proceeding under ORS 537.670 to 537.695.*
2. *The use of the water is restricted to beneficial use at the place of use described, and is subject to all other conditions and limitations contained in Registration Application GR-200 (Certificate of Registration GR-186) and any related decree.*
3. *Water shall be acquired from the same aquifer (water source) as the original point of appropriation.*
4. *Water shall no longer be appropriated from the original point of appropriation as part of this ground water certificate of registration for the portion of land described herein.*
5. *The quantity of water diverted at the new point of appropriation shall not exceed the quantity of water lawfully available at the original point of appropriation.*
6. *The modified ground water registration (Registration Application GR-200/Certificate of Registration GR-186) shall be subordinate to a junior water right certificate (Certificate 51526) located at the same point of appropriation from Current Infiltration Trench #2.*

7. *When required by the Department, the water user shall install and maintain an in-line flow meter or other suitable device for measuring and recording the quantity of water appropriated. The type and plans of the measuring device must be approved by the Department prior to beginning construction and shall be installed under the general supervision of the Department.*

Dated at Salem, Oregon this ____ day of _____ 2007.

DRAFT

Phillip C. Ward, Director

This draft Preliminary Determination was prepared by Lisa Jaramillo. If you have any questions about the information in this draft preliminary determination, you may reach me at (503) 986-0880 or Lisa.J.Jaramillo@wrdd.state.or.us



Oregon

Theodore R. Kulongoski, Governor

Water Resources Department
725 Summer Street NE, Suite A
Salem, OR 97301-1271
503-986-0900
FAX 503-986-0904

INTEROFFICE MEMO

FORWARD TO: Lisa Jaramillo
FIELD PROCESSOR WORKING ON THIS TRANSFER

DATE: 9-18-07

FROM: _____ WATERMASTER, DISTRICT # _____
X _____ GROUNDWATER SECTION

(SIGNATURE) Don Miller date signed 10/11/07
signed by injury reviewer

SUBJECT: WATER RIGHT TRANSFER # 10456 **GR-Mod**

A change in: POU POD POA USE of water.

In the name(s) of Paula & Anthony Sepolpo

In my opinion (assuming the right is valid), the proposed change

Don
MAY BE MADE WITHOUT INJURY WOULD RESULT IN INJURY* to an existing water right.

*The approval of this transfer application would result in injury to other water rights because

The existing right may not be valid because _____

Headgate notices HAVE HAVE NOT Been issued for diversion from the source(s) which serve(s) this right.

If for change in point of diversion, is there any intervening point(s) for diversion between the authorized and proposed points of diversion? (Yes or No) _____

In my opinion, the order approving the subject transfer application should include the following in regard to the appropriator installing suitable measuring devices in the diversion works:

_____ (1) PRIOR to the diverting of water at the new point of diversion . . .

_____ (2) WHEN IN the judgement of the watermaster it becomes necessary . . .

The enclosed copy of the transfer application and map(s) is for your records.

STATE OF OREGON
Water Resources Department
725 Summer St. N.E., Ste. A
Salem, OR 97301

MEMORANDUM

DATE: 10/10/2007

TO: File T-10456
FROM: Donn Miller, Hydrogeologist, 503.986.0845
SUBJECT: T-10456, Sepolpo

The transfer relates to a modification of GR-200/certificate GR-186. The claim consists of two trench sources that supply distinct but adjacent lands. Historically authorized trench #2 has been replaced for many years by use from a larger replacement trench #2 that is about 100 feet away. Use of the replacement trench #2 does not seem to be in question.

This transfer seeks access to ground water through replacement trench #2 to irrigate 1.5 acres that are authorized through trench #1. The two trenches are about 2000' apart. The amount of water that will be "adjusted" by this proposal is small.

The setting is fairly flat-lying and the water-level elevations in the trenches are about 20 feet different. The trenches are shallow so I guess the water levels are both 10' or so below land surface. The water in the trenches occurs in shallow earth materials that are in proximity/connection to Williams Creek. The water developed at both trenches is tributary to the creek. Replacement Trench #2 is a greater distance from the creek than is Trench #1. This feature relaxes any division 9 concern.

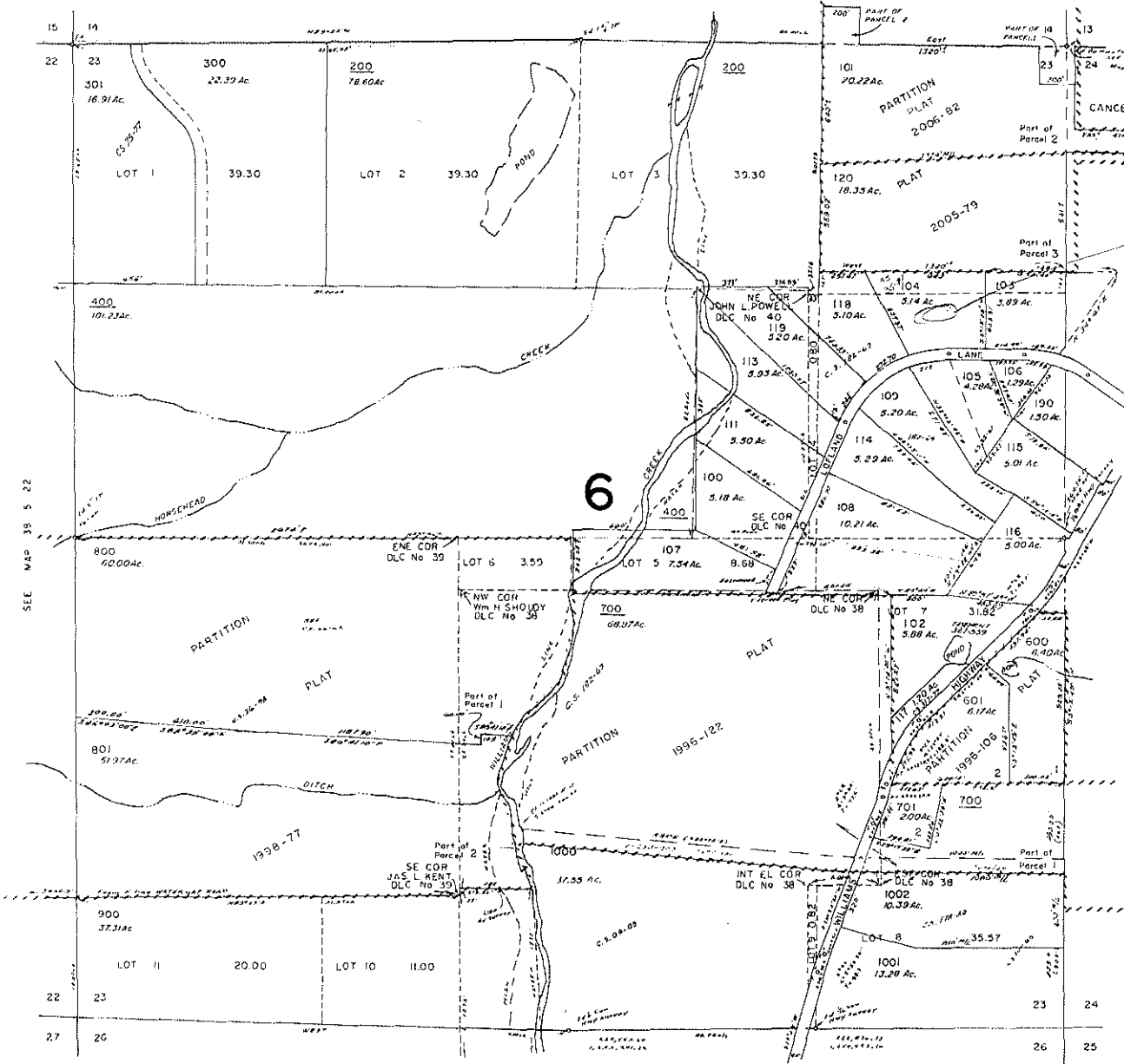
There are other ground water well users nearby. They seem to draw from wells that are much deeper than the trenches. Still, the water levels in those wells are about the same as the trenches.

It seems to me that the proposed transfer will be same source and not result in injury to senior users.

1" = 400'

This map was prepared for
assessing purposes only.

SEE MAP 38 5 14



SEE MAP 38 5 22

SEE MAP 38 5 24

SEE MAP 38 5 20

WATER WELL REPORT
STATE OF OREGON

RECEIVED

NOV 14 1985

WATER RESOURCES DEPT

SALEM, OREGON

JOSE
12117

State Well No. 383/SW-23
State Permit No.

(1) OWNER:

Name Carl Robinson
Address 17420 Williams Hwy
City Williams State OR

(2) TYPE OF WORK (check):

New Well Deepening Reconditioning Abandon
If abandonment, describe material and procedure in Item 12.

(3) TYPE OF WELL:

Rotary Air Driven
Rotary Mud Dug
 Bored

(4) PROPOSED USE (check):

Domestic Industrial Municipal
Irrigation Test Well Other
Thermal: Withdrawal ReInjection

(5) CASING INSTALLED:

Steel Plastic
Threaded Welded
6" Diam. from 0 ft. to 50 ft. Gauge 250
" Diam. from " ft. to " ft. Gauge

LINER INSTALLED:

" Diam. from " ft. to " ft. Gauge

(6) PERFORATIONS:

Perforated? Yes No
Type of perforator used
Size of perforations in. by in.
perforations from " ft. to " ft.
perforations from " ft. to " ft.
perforations from " ft. to " ft.

(7) SCREENS:

Well screen installed? Yes No
Manufacturer's Name
Type Model No.
Diam. Slot Size Set from " ft. to " ft.
Diam. Slot Size Set from " ft. to " ft.

(8) WELL TESTS:

Drawdown is amount water level is lowered below static level
Was a pump test made? Yes No If yes, by whom?
d: gal./min. with " ft. drawdown after " hrs.
Air test gal./min. with drill stem at 50 ft. hrs.
Bailer test gal./min. with " ft. drawdown after " hrs.
Artesian flow g.p.m.
Temperature of water Depth artesian flow encountered " ft.

(9) CONSTRUCTION:

Special standards: Yes No
Well seal—Material used grout
Well sealed from land surface to 18' ft.
Diameter of well bore to bottom of seal 10 in.
Diameter of well bore below seal 6 in.
Number of sacks of cement used in well seal 12 sacks
How was cement grout placed? pumped
Was pump installed? Type HP Depth ft.
Was a drive shoe used? Yes No Plugs Size: location ft.
Did any strata contain unusable water? Yes No
Type of Water? depth of strata
Method of sealing strata off
Was well gravel packed? Yes No Size of gravel: ft.
Gravel placed from " ft. to " ft.

(10) LOCATION OF WELL:

County Sosuphu Driller's well number
1/4 Section 23 T. 38S R. 5W W.M.
Tax Lot # 118, 119 Lot Blk Subdivision
Address at well location:

(11) WATER LEVEL: Completed well.

Depth at which water was first found " ft.
Static level " ft. below land surface. Date
Artesian pressure lbs. per square inch. Date

(12) WELL LOG:

Diameter of well below casing " ft.
Depth drilled 50 ft. Depth of completed well 50 ft.
Formation: Describe color, texture, grain size and structure of materials; and show thickness and nature of each stratum and aquifer penetrated, with at least one entry for each change of formation. Report each change in position of Static Water Level and indicate principal water-bearing strata.

| MATERIAL | From | To | SWL |
|----------------------------------|------|----|-----|
| Soil & CAAY | 0 | 8 | |
| Gravel + boulders bedded in clay | 8 | 19 | |
| Annual Layer | 19 | 50 | |
| Well temporarily abandoned | | | |

Work started 10/16/85 Completed 10/17 19 85
Date well drilling machine moved off of well 10/17 19 85

Drilling Machine Operator's Certification:

This well was constructed under my direct supervision. Materials used and information reported above are true to my best knowledge and belief.
(Signed) Duke J. Bann Date 10/11, 19 85
(Drilling Machine Operator)

Drilling Machine Operator's License No. 1392

Water Well Contractor's Certification:

This well was drilled under my jurisdiction and this report is true to the best of my knowledge and belief.
Name Ashland Drilling
(Person, firm or corporation) (Type or print)

Address 374 Ave. Ashland, OR

(Signed) D. L. Bann
(Water Well Contractor)

Contractor's License No. 1372 Date 11/11, 19 85

NOTICE TO WATER WELL CONTRACTOR
The original and first copy of this report are to be filed with the

WATER RESOURCES DEPARTMENT,
SALEM, OREGON 97310
within 30 days from the date of well completion.

SP*12658-600

STATE OF OREGON
WATER SUPPLY WELL REPORT
 (as required by ORS 537.765)

(WELL I.D.)# L 60620
 (START CARD) # 153446

Instructions for completing this report are on the last page of this form.

(1) OWNER: Well Number _____

Name **DANIEL & STEPHANIE VIDLAK**
 Address **460 LOFLAND**
 City **WILLIAMS** State **OR** Zip **97544**

(2) TYPE OF WORK

New Well Deepening Alteration (repair/recondition) Abandonment

(3) DRILL METHOD:

Rotary Air Rotary Mud Cable Auger
 Other

(4) PROPOSED USE:

Domestic Community Industrial Irrigation
 Thermal Injection Livestock Other

(5) BORE HOLE CONSTRUCTION:

Special Construction approval Yes No Depth of Completed Well **175** ft.
 Explosives used Yes No Type _____ Amount _____

| HOLE | | | SEAL | | | Sacks or pounds |
|----------|------|-----|-----------|------|----|-----------------|
| Diameter | From | To | Material | From | To | |
| 10 | 0 | 18 | BENTONITE | 0 | 18 | 9 SACKS |
| 6 | 18 | 175 | | | | |

How was seal placed: Method A B C D E
 Other **POURED**

Backfill placed from _____ ft. to _____ ft. Material _____
 Gravel placed from _____ ft. to _____ ft. Size of gravel _____

(6) CASING/LINER:

| | Diameter | From | To | Gauge | Steel | Plastic | Welded | Threaded |
|---------|----------|------|-----|-------|-------------------------------------|-------------------------------------|-------------------------------------|--------------------------|
| Casing: | 6" | +2 | 98 | .250 | <input checked="" type="checkbox"/> | <input type="checkbox"/> | <input checked="" type="checkbox"/> | <input type="checkbox"/> |
| Liner: | 4" | 0 | 175 | 160 | <input type="checkbox"/> | <input checked="" type="checkbox"/> | <input type="checkbox"/> | <input type="checkbox"/> |

Final location of shoe(s) **98'**

(7) PERFORATIONS/SCREENS:

Perforations Method **SAW**
 Screens Type _____ Material _____

| From | To | Slot size | Number | Diameter | Tele/pipe size | Casing | Liner |
|------|------|-----------|--------|----------|----------------|--------------------------|-------------------------------------|
| 135' | 175' | 1/4"X6" | 120 | 4 | 4 | <input type="checkbox"/> | <input checked="" type="checkbox"/> |

(8) WELL TESTS: Minimum testing time is 1 hour

Pump Bailer Air Flowing Artesian

| Yield gal/min | Drawdown | Drill stem at | Time |
|---------------|----------|---------------|-------|
| 4 | 135' | | 1 hr. |

Temperature of water **56** Depth Artesian Flow Found _____
 Was a water analysis done? Yes By whom _____
 Did any strata contain water not suitable for intended use? Too little
 Salty Muddy Odor Colored Other _____
 Depth of strata: _____

(9) LOCATION OF WELL by legal description:

County **Josephine** Latitude _____ Longitude _____
 Township **38** S Range **5** W WM.
 Section **23** **SE** 1/4 **NE** 1/4
 Tax Lot **113** Lot _____ Block _____ Subdivision _____
 Street Address of Well (or nearest address) **460 LOFLAND**

(10) STATIC WATER LEVEL:

16 ft. below land surface. Date **5/22/03**
 Artesian pressure _____ lb. per square inch. Date _____

(11) WATER BEARING ZONES:

Depth at which water was first found **109'**

| From | To | Estimated Flow Rate | SWL |
|------|------|---------------------|-----|
| 109' | 168' | 4 GPM | 15 |

(12) WELL LOG:

Ground Elevation _____

| Material | From | To | SWL |
|---|------|-----|-----|
| BROWN CLAY, MED. GRAVEL, FINE SAND (UNC) | 0 | 15 | |
| BLUE GRAVEL, FINE SAND (UNC) | 15 | 175 | 16 |

RECEIVED
JUN 19 2003
 WATER RESOURCES DEPT.
 SALEM, OREGON

Date started **5/20/03** Completed **5/21/03**

(unbonded) Water Well Constructor Certification:

I certify that the work I performed on the construction, alteration, or abandonment of this well is in compliance with Oregon water supply well construction standards. Materials used and information reported above are true to the best of my knowledge and belief.

Signed *Steven Carter* WWC Number **1695** Date **5/21/03**

(bonded) Water Well Constructor Certification:

I accept responsibility for the construction, alteration, or abandonment work performed on this well during the construction dates reported above. All work performed during this time is in compliance with Oregon water supply well construction standards. This report is true to the best of my knowledge and belief.

Signed *Bob Quinn* WWC Number **675** Date **5/21/03**

Jose
12822

AUG 19 1987

38/5W-23ad

STATE OF OREGON
WATER WELL REPORT
(as required by ORS 537.765)

WATER RESOURCES DEPT.
SALEM, OREGON

(1) OWNER: Well Number: # 2
Name Charles Runyon
Address 295 Lofland Lane
City Williams State OR Zip 97544

(2) TYPE OF WORK:
 New Well Deepen Recondition Abandon

(3) DRILL METHOD
 Rotary Air Rotary Mud Cable
 Other _____

(4) PROPOSED USE:
 Domestic Community Industrial Irrigation
 Thermal Injection Other _____

(5) BORE HOLE CONSTRUCTION:
Special Construction approval Yes No Depth of Completed Well 175 ft.
Explosives used Yes No Type _____ Amount _____

| HOLE Diameter From To | SEAL Material From To | Amount sacks or pounds | |
|-----------------------------|-----------------------------|---------------------------|------|
| | | | P.C. |
| 10 0 25 | | 10 sacks | |
| 6 25 175 | | | |

How was seal placed: Method A B C D E
 Other _____
Backfill placed from _____ ft. to _____ ft. Material _____
Gravel placed from _____ ft. to _____ ft. Size of gravel _____

(6) CASING/LINER:

| Diameter | From | To | Gauge | Material | | | |
|----------|------|-----|-------|-------------------------------------|--------------------------|-------------------------------------|--------------------------|
| | | | | Steel | Plastic | Welded | Threaded |
| 6 | 2 | 140 | 250 | <input checked="" type="checkbox"/> | <input type="checkbox"/> | <input checked="" type="checkbox"/> | <input type="checkbox"/> |
| | | | | <input type="checkbox"/> | <input type="checkbox"/> | <input type="checkbox"/> | <input type="checkbox"/> |
| | | | | <input type="checkbox"/> | <input type="checkbox"/> | <input type="checkbox"/> | <input type="checkbox"/> |
| | | | | <input type="checkbox"/> | <input type="checkbox"/> | <input type="checkbox"/> | <input type="checkbox"/> |
| | | | | <input type="checkbox"/> | <input type="checkbox"/> | <input type="checkbox"/> | <input type="checkbox"/> |

Liner: _____
Location of shoe(s) 140'

(7) PERFORATIONS/SCREENS:

| Method | | Material | | | | | |
|--------|----|-----------|--------|----------|----------------|--------------------------|--------------------------|
| From | To | Slot size | Number | Diameter | Tele/pipe size | Casing | Liner |
| | | | | | | <input type="checkbox"/> | <input type="checkbox"/> |
| | | | | | | <input type="checkbox"/> | <input type="checkbox"/> |
| | | | | | | <input type="checkbox"/> | <input type="checkbox"/> |
| | | | | | | <input type="checkbox"/> | <input type="checkbox"/> |
| | | | | | | <input type="checkbox"/> | <input type="checkbox"/> |

(8) WELL TESTS: Minimum testing time is 1 hour
 Pump Bailer Air Flowing Artesian
Yield gal/min 6 Drawdown _____ Drill stem at 140 Time 1 hr.

Temperature of water 52 Depth Artesian Flow Found _____
Was a water analysis done? Yes By whom _____
Did any strata contain water not suitable for intended use? Too little
 Salty Muddy Odor Colored Other _____
Depth of strata: _____

(9) LOCATION OF WELL by legal description:
County Joseph Latitude _____ Longitude _____
Township 38 N or S, Range 5 W E or W, WM.
Section 23 SE $\frac{1}{4}$ NE $\frac{1}{4}$
Tax Lot 105 Lot _____ Block _____ Subdivision _____
Street Address of Well (or nearest address) 295 Lofland Lane

(10) STATIC WATER LEVEL:
10 ft. below land surface. Date 7/15/87
Artesian pressure _____ lb. per square inch. Date _____

(11) WATER BEARING ZONES:
Depth at which water was first found 148'

| From | To | Estimated Flow Rate | SWL |
|------|-----|---------------------|-----|
| 148 | 165 | 6 | 10 |
| | | | |
| | | | |

(12) WELL LOG: Ground elevation _____

| Material | From | To | SWL |
|--|------|-----|-----|
| Brown clay | 0 | 10 | |
| Brown clay, small-medium gravel, some small boulders | 10 | 96 | |
| Brown clay | 96 | 118 | |
| Brown clay, small-medium gravel, sandy | 118 | 175 | |
| | | | |
| | | | |
| | | | |
| | | | |
| | | | |
| | | | |

RECEIVED
AUG 12 1987
WATER DIST. 14
GRANTS PASS, OR.

Date started 7/13/87 Completed 7/15/87

(unbonded) Water Well Constructor Certification:
I certify that the work I performed on the construction, alteration, or abandonment of this well is in compliance with Oregon well construction standards. Materials used and information reported above are true to my best knowledge and belief.
Signed Michael L Pierce WWC Number 1251 Date 7/16/87

(bonded) Water Well Constructor Certification:
I accept responsibility for the construction, alteration, or abandonment work performed on this well during the construction dates reported above. All work performed during this time is in compliance with Oregon well construction standards. This report is true to the best of my knowledge and belief.
Signed Bob Quinn WWC Number 675 Date 7/16/87

RECEIVED

STATE OF OREGON
WATER WELL REPORT SEP 06 1985
(as required by ORS 537.765)

WATER RESOURCES DEPT

PLEASE TYPE or PRINT IN INK

Jose
11912

38/5W-23a

(for official use only)

(1) OWNER:

SALEM, OREGON

Name Jimi Cohen
Address Travis Centre Realty NE 6th
City Grants Pass State Ore.

(2) TYPE OF WORK (check):

New Well Deepening Reconditioning Abandon

If abandonment, describe material and procedure in Item 12.

(3) TYPE OF WELL:

Rotary Air Driven
Rotary Mud Dug
Cable Bored

(4) PROPOSED USE (check):

Domestic Industrial Municipal
Thermal: Irrigation Withdrawal ReInjection
Other: Piezometric Grounding Test

(5) CASING INSTALLED:

Steel Plastic
Threaded Welded

6" Diam. from +2 ft. to 82 ft. Gauge 290

LINER INSTALLED:

Steel Plastic
Threaded Welded

(6) PERFORATIONS:

Perforated? Yes No

Size of perforations in. by in.
perforations from ft. to ft.
perforations from ft. to ft.
perforations from ft. to ft.

(7) SCREENS:

Well screen installed? Yes No

Manufacturer's Name Model No.
Type Diam. Slot Size Set from ft. to ft.
Diam. Slot Size Set from ft. to ft.

(8) WELL TESTS:

Drawdown is amount water level is lowered below static level

Was a pump test made? Yes No If yes, by whom?
Flow: gal./min. with ft. drawdown after hrs.
Air test 15 gal./min. with drill stem at 110 ft. 1 hrs.
Bailer test gal./min. with ft. drawdown after hrs.
Artesian flow g.p.m.
Temperature of water 52° Depth artesian flow encountered ft.

(9) CONSTRUCTION:

Special standards: Yes No

Well seal—Material used Cement Grout
Well sealed from land surface to 90 ft.
Diameter of well bore to bottom of seal 10 in.
Diameter of well bore below seal 6 in.
Amount of sealing material 12 sacks pounds
How was cement grout placed? grout pump

Was pump installed? no Type HP Depth ft.
Was a drive shoe used? Yes No Plugs Size: location ft.
Did any strata contain unusable water? Yes No
Type of Water? depth of strata

Method of sealing strata off
Was well gravel packed? Yes No Size of gravel:
Gravel placed from ft. to ft.

(10) LOCATION OF WELL by legal description:

County Josephine NE 1/4 of Section 23 of
Township 38S, Range 5W, WM.
(Township is North or South) (Range is East or West)
Tax Lot 104 Lot Block Subdivision
MAILING ADDRESS OF WELL (or nearest address) Lofland Ln.
Williams Ore.

(11) WATER LEVEL OF COMPLETED WELL:

Depth at which water was first found 40 ft.
Static level 20 ft. below land surface. Date 8/13/85
Artesian pressure lbs. per square inch. Date

(12) WELL LOG:

Diameter of well below casing 6"
Depth drilled 115 ft. Depth of completed well 115 ft.

Formation: Describe color, texture, grain size and structure of materials; and show thickness and nature of each stratum and aquifer penetrated, with at least one entry for each change of formation. Report each change in position of Static Water Level and indicate principal water-bearing strata.

| MATERIAL | From | To | SWL |
|--|-----------|------------|-----------|
| <u>Brown clay</u> | <u>0</u> | <u>12</u> | |
| <u>Brown clay & gravel</u> | <u>12</u> | <u>35</u> | <u>30</u> |
| <u>gravel & clay</u> | <u>35</u> | <u>60</u> | |
| <u>Brown clay & gravel some sand</u> | <u>60</u> | <u>80</u> | |
| <u>gravel clean & sand up</u> | <u>80</u> | <u>115</u> | |

Date work started 8/13/85 /completed 8/13/85
Date well drilling machine moved off of well 8/13 1985

(unbonded) Water Well Constructor Certification (if applicable):

This well was constructed under my direct supervision. Materials used and information reported above are true to my best knowledge and belief.

[Signed] Date, 19

(bonded) Water Well Constructor Certification:

Bond 38033211 Issued by: Western Surety
(number) (Surety Company Name)
On behalf of Charles Palmy
(Type or print name of Water Well Constructor)

This well was drilled under my jurisdiction and this report is true to the best of my knowledge and belief:

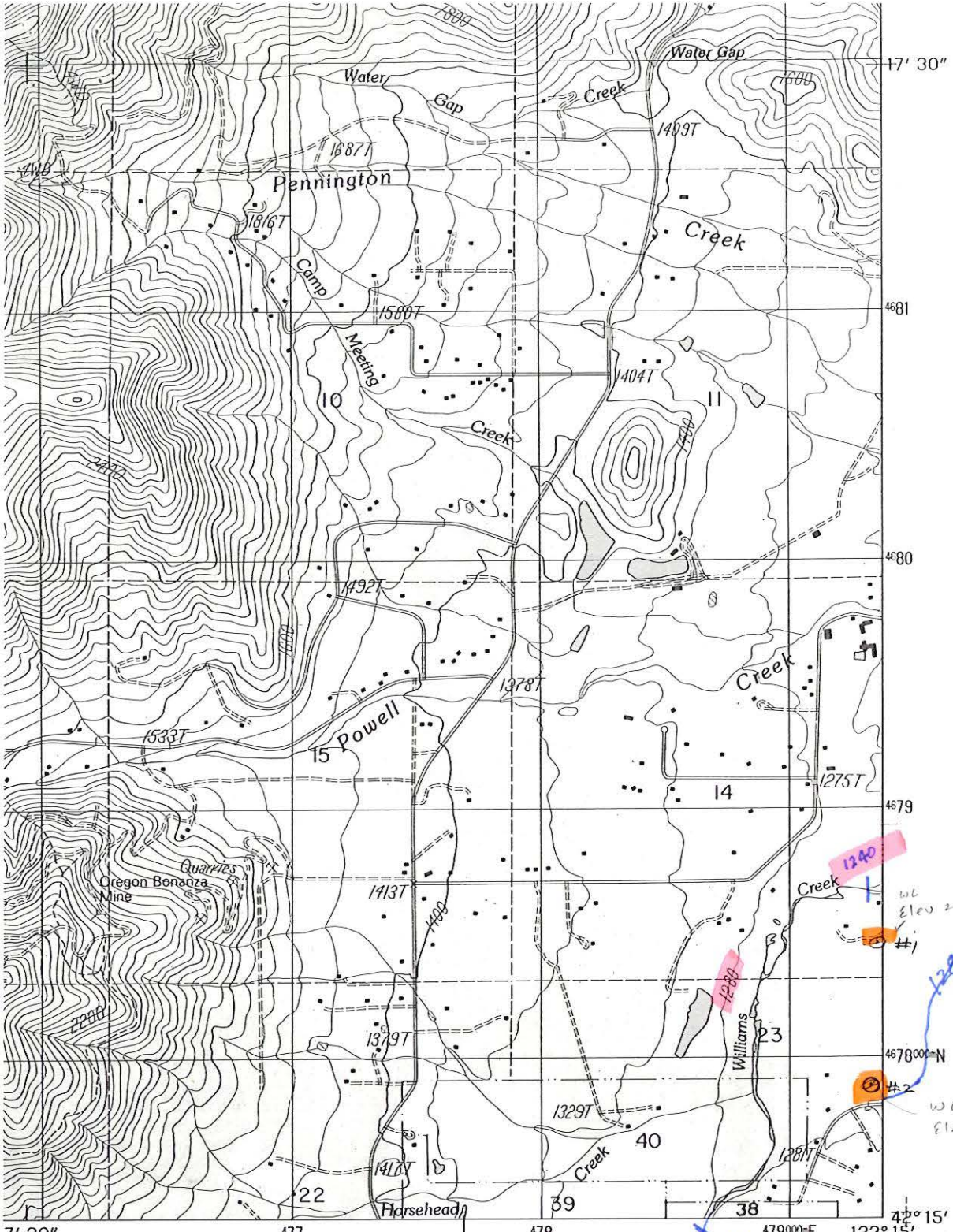
(Signed) Charles Palmy
(Water Well Constructor)

(Dated) 9/12/85

NOTICE TO WATER WELL CONSTRUCTOR
The original and first copy of this report are to be filed with the

WATER RESOURCES DEPARTMENT,
SALEM, OREGON 97310
within 30 days from the date of well completion.

SP*46866-690



T-10456

71° 30" VIRGINIA—1986



0 000 QUADRANGLE LOCATION

| | | | |
|---|---|---|------------------|
| 1 | 2 | 3 | 1 Wilderville |
| | | | 2 Grants Pass |
| 4 | | 5 | 3 Rogue River |
| | | | 4 Murphy Mtn. |
| 6 | 7 | 8 | 5 Applegate |
| | | | 6 Kerby Peak |
| | | | 7 Williams |
| | | | 8 Tallowbox Mtn. |

ADJOINING 7.5' QUADRANGLE NAMES
2092

ROAD LEGEND

- Improved Road.....
- Unimproved Road.....
- Trail.....
- Interstate Route
 U.S. Route
 State Route

MURPHY, OREG.

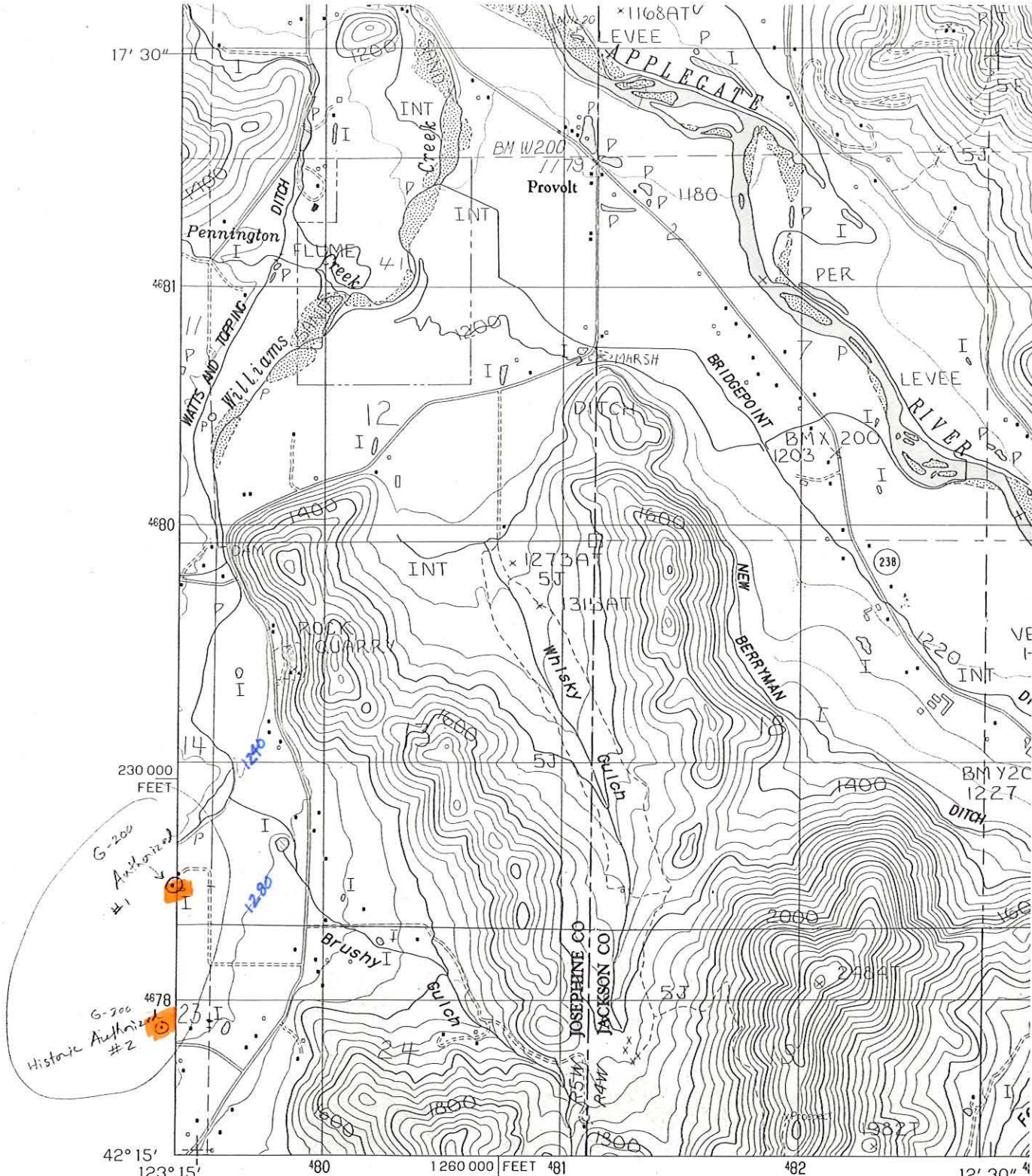
PROVISIONAL EDITION 1986

42123-C3-TF-024

FINAL COPY

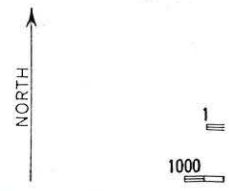
Do Not Take

Notify Jerry S.



T-10456

PRODUCED BY THE UNITED STATES GEOLOGICAL SURVEY
 CONTROL BY USGS, NOS/NOAA
 COMPILED FROM AERIAL PHOTOGRAPHS TAKEN 1976
 FIELD CHECKED 1979. MAP EDITED 1983
 PROJECTION LAMBERT CONFORMAL CONIC
 GRID: 1000-METER UNIVERSAL TRANSVERSE MERCATOR ZONE 10
 10,000-FOOT STATE GRID TICKS OREGON, SOUTH ZONE
 UTM GRID DECLINATION 0°08' WEST
 1980 MAGNETIC NORTH DECLINATION 18°30' EAST
 VERTICAL DATUM NATIONAL GEODETIC VERTICAL DATUM OF 1929
 HORIZONTAL DATUM 1927 NORTH AMERICAN DATUM
 To place on the predicted North American Datum of 1983,
 move the projection lines as shown by dashed corner ticks
 (20 meters north / 96 meters east)
 There may be private inholdings within the boundaries of any
 Federal and State Reservations shown on this map



PROVISIONAL MAP
 Produced from original
 manuscript drawings. Informa-
 tion shown as of date of
 field check.



Oregon Water Resources Department
725 Summer Street NE, Suite A
Salem, Oregon 97301-1271
(503) 986-0900
www.wrd.state.or.us

Watermaster Review Form: Water Right Transfer

Transfer Application: T-10456

Review Due Date: _____

Applicant Name: Anthony and Paula Sepolpo

Proposed Changes: POU POD POA USE OTHER

Reviewer(s): Kathy Smith, Watermaster, District 14

Date of Review: Sep. 25, 2007

1. Do you have information suggesting that the water rights may be subject to forfeiture?
 Yes No If "Yes", describe the information and indicate if you intend to file a cancellation affidavit or if you need additional time to determine if a cancellation affidavit should be filed: _____
2. Is there a history of regulation on the source that serves the right proposed for transfer that has involved the right and downstream water rights? Yes No Generally characterize the frequency of any regulation or explain why regulation has not occurred:

3. Check here if it appears that downstream water rights benefit from return flows resulting from the current use of the right? If you check the box, generally characterize the locations where the return flows likely occur and list the water rights that benefit most:

4. Are there upstream water rights that would be affected by the proposed change?
 Yes No If "Yes", describe how the rights would be affected and list the rights most affected: _____
5. For POD changes and instream transfers, check here if there are channel losses between the old and new PODs or within the proposed instream reach? If you check the box, describe and, if possible, estimate the losses: _____
6. Would distribution of water for the right after the proposed change result in regulation of other water rights that would not have occurred if use of the existing right was maximized?
 Yes No If "Yes", explain: _____
7. For POU changes, would the original place of use continue to receive water from the same source? Yes No N/A If "Yes", explain: _____
8. For POU or USE changes, would use of the existing right at "full face value," result in the diversion of more water than can be used beneficially and without waste? Yes No If "Yes", explain: _____
9. Are there other issues not identified through the above questions? Yes No If "Yes", explain: _____
10. What alternatives may be available for addressing any issues identified above: _____

11. Have headgate notices been issued for the source that serves the right? Yes No
12. What water control and measurement conditions should be included in the transfer:

| | | | |
|----------------------------|--|---|--|
| Measurement Devices | <input type="checkbox"/> Present and should be maintained. | <input type="checkbox"/> Should be required prior to diverting water. | <input checked="" type="checkbox"/> May be required in the future. |
| Headgates | <input type="checkbox"/> Present and should be maintained. | <input type="checkbox"/> Should be required prior to diverting water. | <input type="checkbox"/> May be required in the future. |

T-10456

**Ground Water Registration Modification
Processing Log (Division 382)**

Reviewer's Name: [Signature] Date: 10-19-07

| | | | | | |
|-------------------------------------|--|-------------------------------------|--------------------------------------|---------------------------|---------------------------|
| GR Modification #T- | <u>10456</u> | Type of Change: | <input checked="" type="radio"/> POA | <input type="radio"/> POU | <input type="radio"/> USE |
| Appl No. GR- | <u>200</u> | Certificate of Registration No. GR- | <u>186</u> | | |
| Date filed: | <u>9-11-07</u> | Initial Public Notice: | <u>9-18-07</u> | | |
| County: | <u>Josephine</u> | WM District: | <u>#14 - Kathy Smith</u> | | |
| Applicant's Name & Mailing Address: | <u>Paula J. & Anthony J. Sepolpo</u> <u>PO Box 284</u> <u>Williams, OR 97544</u> | | | | |
| CWRE (if any) or Agent: | <u>Gordon R. Lyford, CWRE #341</u> | | | | |

Workflow Maintenance: Has file been assigned to me? Yes No (If No, Update Workflow in ModPod)

Check Application

- Type of Change indicated clearly? (Only **POA**, ~~POU~~ or ~~USE~~ allowed for GR Modifications.)
- Application signed by all applicants? yes
- Have appropriate fees been paid? \$500.⁰⁰ paid 9-11-07
- If any fees are to be refunded, generate a Request for Refund memo to be forwarded to WRD Fiscal Section.
- Does the Land Use Form match affected tax lots and is it signed by the proper official? OK - Co. signed receipt of Land Use. Did not send any add'l info within 30 days after notice of Appl - so deemed compatible
- For a Change in **POA**, are well logs for authorized & proposed wells attached?
OK - If well logs are NOT available or if the proposed well is NOT yet constructed, the applicant must provide a description of the authorized or proposed well construction.
- Trenches (classified as GW) are described. (See Land Use Form)

Check Application Map (Map is NOT required to be prepared by a CWRE)

- Is the size and scale accurate and appropriate as per OAR 690-380-3100(1)(c) &(d)?
- Are all authorized and proposed POA's and POU's shown and clearly labeled?
- Do the location coordinates for the POA's properly describe the location on the map?
- Do the map acres match the tabulation on the GW Registration?
- Pull maps for the GW Registration. Does the application map match the GW Registration map?
- Pull aerial photos, if needed (and available).
- Other: _____

Check Ownership and Review Report of Ownership & Lien Information:

- Print a copy of the current tax lot map. (You may contact the County Assessor's office to research current ownership info.)
- Is the applicant the owner of the "from" land? Yes No
- Have all owners signed the application? Yes No
 - If No, is there a notarized, signed statement of consent from any landowners other than applicant? Yes No
- Verify agent authority if applicant has not specifically signed a statement authorizing agent to work on his behalf.

The Report of Ownership and Lien Information will be requested at the P.D. stage, once it is submitted you will need to consider the following:

- Has the Report of Ownership and Lien Information been prepared for the subject parcel of land? Yes No
- Are any other owners of record identified? Yes No
 - If Yes, have they consented to the modification?
- Are any lien holders identified? Yes No
- Is there a copy of written notification of the transfer to each lien holder identified in the Report? Yes No
 - If No, applicant needs to submit a copy of notification to lien holder(s).

Is Application Complete?

- application form map GR registration land-use form
- fees paid well logs report of ownership & lien (requested at P.D. stage)
- Reviews/comments received? Watermaster Ground Water ODFW (if hydraulically connected) *N/A*

Deficiencies to be resolved:

-
-
-

Determining the "From" and "To" Lands (make working copy of application & GW Registration to mark on

- Are *only* the authorized POA's and/or POU's to be modified listed?
- Do application & GW Registration tabulations match? (check off on A.ppl & GW Regist. copies and note corrections needed)
- Mark on the GW Registration copy which acreage is being modified and what will remain in each 1/4 1/4.
- Print plat card report. Are there conflicting rights? NO - \$ no other layered rights
- NO* Are there any rights that need to be cancelled or diminished to supplemental? If so, prepare an affidavit.
- NO* Are there any rights that need to transferred concurrently with this GR Modification? _____
- Other: _____

Is Newspaper Notice required? Yes No (If so, generate a draft of the notice to include with P.D.)

Proposed Trench² (POA2) is approx. 2000 feet South of authorized Trench 1 (POA1). 2000 feet = approx. 0.4 mile.

Source is GW. Not on Williams Cr., so no intervening SW sources affected.
 - No intervening GW sources.

Injury/Enlargement Determination:

- No injury to ISWR Cert 72669.

Injury:

- | | | |
|--|---|---|
| <input checked="" type="checkbox"/> Watermaster | Injury: <input type="checkbox"/> Yes <input checked="" type="checkbox"/> No | Conditions: <input checked="" type="checkbox"/> Yes <input type="checkbox"/> No |
| <input checked="" type="checkbox"/> Ground Water | Injury: <input type="checkbox"/> Yes <input checked="" type="checkbox"/> No | Conditions: <input type="checkbox"/> Yes <input checked="" type="checkbox"/> No |
| N/A <input type="checkbox"/> ODFW | Injury: <input type="checkbox"/> Yes <input type="checkbox"/> No | Conditions: <input type="checkbox"/> Yes <input type="checkbox"/> No |

if conditioned

Conditions requested:

Measurement devices: Required prior to use -or- "When in the judgement..."

NOTE:

There is an existing Jr. GW right (Cert 51526) already @ the proposed POA. The GR should be made subordinate to the Jr right to prevent injury.

Would the modification result in injury issues to other ground water users? Yes No - See GW review.

Other: *GW review indicates water in the trenches is tributary to Williams Creek.*

If hydraulically connected....

Check Interactive Mapping. Are there any intervening POD's? Yes No

Would it result in reduction of flows available to junior rights? Yes No

Would it affect flows available for instream water rights? Yes (moves into or within ISWR) No problem

No flows that would return to the creek. Any return flows would enter creek @ same place. No POU Δ.

Enlargement: **NO**

~~N/A~~ Will the "from" lands be able to be dried up? Yes No **No POU change.**

If hydraulically connected, are return flows an issue? Yes No

Other: *limit to "Q" at orig. POA.*

Proposed POA further authorized from CR. than Presumably, less impact to Creek.

★ Is located above the Rogue SWW

State Scenic Waterway: Would the proposed modification result in a State Scenic Waterway **NOT** receiving previously available water during periods in which streamflows are less than the quantities determined by the Department to be necessary to meet the requirements of ORS 390.835?

Is this use of ground water hydraulically connected to surface water? Yes No (See GW review.)

If hydraulically connected to surface water, is the authorized POA located within or above a State Scenic Waterway reach? Yes No If Yes, identify State Scenic Waterway reach: **Rogue**

-If No, will the proposed modification result in moving the POA to a point that is located within or above a State Scenic Waterway reach? Yes No If Yes, identify reach: _____

Anth. \$ Proposed POA's are NOT within the designated SWW reaches described below

Does the authorized POA contribute return flows to a State Scenic Waterway reach? Yes No

- Not within the reach, but possibly above.

-If Yes, will the proposed modification result in those return flows no longer contributing or no long being available to that State Scenic Waterway reach? Yes No

- proposed POA located approx 1900-2000 ft. south of authorized POA. Located @ similar elevations. - POU is in the same place, so any return flow would be same.

Remarks:

Rogue SWW includes segments from boundary of Crater Lake Nat'l Park to boundary of Rogue River Nat'l Forest & from the confluence of the Rogue River with the Applegate River downstream to Lobster Creek Bridge. (See ORS 390.826(9)).

T-10456

Memo

Date: November 5, 2007
To: Ground Water Registration Modification File T-10456
and Appl GR-200 (Certificate GR-186)
From: Lisa Jaramillo, Transfer Specialist
Re: Buyer Contact Information

Mr. and Mrs. Rice (Rice Trust) have purchased the portion of land involved in T-10456 from Paula and Anthony Sepolpo. Most likely, they will be submitting a request for assignment on the Ground Water Registration file (Appl #GR-200/Cert #GR-186).

If you have any questions for Mr. Rice or the Rice Trust, please contact Jada Wood of Ramsey Realty. She is acting on Mr. Rice's behalf. Her work phone number is 541-899-1184, and her cell phone number is 541-973-9105.



Oregon

Theodore R. Kulongoski, Governor

Water Resources Department

725 Summer Street NE, Suite A

Salem, OR 97301-1271

503-986-0900

FAX 503-986-0904

**Notice of Application for
Water Right Transfer, Temporary Transfer, or Permit Amendment
09/18/07**

The Department seeks comment on the recently-filed application listed below. Any person may comment on the application. Comments must be received by the Department within 30 days of the date of this notice. The Director may presume that the transfer would be allowed by, and compatible with comprehensive plans unless an affected local government informs the Director otherwise within 30 days of this notice.

County: JOSEPHINE
Transfer: T -10456
Water Right: GR-200
Priority Date: 1950
Name: PAULA & ANTHONY SEPOLPO
Address: PO BOX 284, WILLIAMS OR 97544
Change: POA
Source: WELLS
Authorized POA: T38S R5W 14
Proposed POA: T38S R5W 23

The holder of a water right may apply to permanently change an existing water use subject to transfer. A transfer application may involve any of the following changes: Point of diversion or appropriation (POD; POA); Additional point of diversion or appropriation (APOD; APOA); Historic POD (HIST); Place of use (POU); Character of use (USE); Instream (ISWR); Substitution (SUB); or Exchange (EXCH).

The holder of a water right subject to transfer may request to temporarily change the place of use of the water for up to 5 years and, if necessary to convey the water, to temporarily change the point of diversion or appropriation.

The holder of a water right permit may apply to change a point of diversion (POD) or appropriation (POA) or to change the place of use (POU).

Any person who provides comments within the comment period will receive a copy of the Department's preliminary determination of whether the application should be approved or rejected after the Department has completed a review of the application and will be provided an opportunity to protest the application and preliminary determination at that time. Comments should be sent to the Transfers Section at the Department's Salem office.



Oregon

Theodore R. Kulongoski, Governor

Water Resources Department

North Mall Office Building
725 Summer Street NE, Suite A
Salem, OR 97301-1266
503-986-0900
FAX 503-986-0904

September 14, 2007

ANTHONY & PAULA SEPOLPO
PO BOX 284
WILLIAMS OR 97544

Reference: Ground Water Registration Modification T-10456

On September 11, 2007 we received your application for recognition of a Ground Water Registration modification. The application was accompanied by \$500.00. Our receipt 89589 is enclosed.

By copy of this letter, we are asking the Watermaster and Groundwater for a report regarding the potential for injury to existing water rights which may be caused by the change.

We will notify you if additional information or corrections to the application or map are required.

If you have any questions, please call the Transfer Section, (503)986-0883.

cc: Watermaster #14
Gordon Lyford, CWRE
Groundwater
Jayda Wood, Ramsay Reality

enclosure



Oregon

Theodore R. Kulongoski, Governor

Water Resources Department

725 Summer Street NE, Suite A

Salem, OR 97301-1271

503-986-0900

FAX 503-986-0904

**Notice of Application for
Water Right Transfer, Temporary Transfer, or Permit Amendment
09/18/07**

The Department seeks comment on the recently-filed application listed below. Any person may comment on the application. Comments must be received by the Department within 30 days of the date of this notice. The Director may presume that the transfer would be allowed by, and compatible with comprehensive plans unless an affected local government informs the Director otherwise within 30 days of this notice.

County: JOSEPHINE
Transfer: T -10456
Water Right: GR-200
Priority Date: 1950
Name: PAULA & ANTHONY SEPOLPO
Address: PO BOX 284, WILLIAMS OR 97544
Change: POA
Source: WELLS
Authorized POA: T38S R5W 14
Proposed POA: T38S R5W 23

The holder of a water right may apply to permanently change an existing water use subject to transfer. A transfer application may involve any of the following changes: Point of diversion or appropriation (POD; POA); Additional point of diversion or appropriation (APOD; APOA); Historic POD (HIST); Place of use (POU); Character of use (USE); Instream (ISWR); Substitution (SUB); or Exchange (EXCH).

The holder of a water right subject to transfer may request to temporarily change the place of use of the water for up to 5 years and, if necessary to convey the water, to temporarily change the point of diversion or appropriation.

The holder of a water right permit may apply to change a point of diversion (POD) or appropriation (POA) or to change the place of use (POU).

Any person who provides comments within the comment period will receive a copy of the Department's preliminary determination of whether the application should be approved or rejected after the Department has completed a review of the application and will be provided an opportunity to protest the application and preliminary determination at that time. Comments should be sent to the Transfers Section at the Department's Salem office.



Oregon Water Resources Department
 725 Summer Street NE, Suite A
 Salem Oregon 97301-1266
 (503) 986-0900
 www.wrd.state.or.us

Application for Permit Amendment or Ground Water Registration Modification

Please type or print legibly in dark ink. If your application is incomplete or inaccurate, we will return it to you. If any requested information does not apply to your application, insert "N/A" to indicate Not Applicable. As you complete this form, please refer to notes and guidance included on the application. A summary of review criteria and procedures that are generally applicable to these applications is available at www.wrd.state.or.us/OWRD/PUBS/forms.shtml.

1. TYPE OF APPLICATION

Please check one of the following:

- Permit Amendment Ground Water Registration Modification

2. APPLICANT INFORMATION

Name: Paula J. Anthony J. Sepolpo
First Last

Address: 330 Lofland Lane mailing: PO Box 284

Williams OR 97544
City State Zip

Phone: (541) 846-6758 (541) 846-7131 (541) 218-8426
Home Work Other

Fax: (541) 846-6780 E-Mail address: pinerok.paula@apbb.net

3. AGENT INFORMATION

(The agent listed is authorized to represent the applicant in all matters relating to this application.)

Name: _____
First Last

Address: _____

City State Zip

Phone: _____
Home Work Other

Fax: 1 10456 E-Mail address: _____

RECEIVED

SEP 11 2007

WATER RESOURCES DEPT
 SALEM, OREGON

- If an agent is listed above, please check one of the following:
 - Please send all correspondence to Agent. Send *copies* of correspondence to Applicant; or
 - Please send all correspondence to Applicant. Send *copies* of correspondence to Agent.

Permit Amendments

- If you propose to amend multiple permits under this application, a separate set of pages 3 through 7 must be provided for each permit. (NOTE: Concurrent changes to a water right must be filed separately on a transfer application.)

Ground Water Registration Modifications

- You may propose modification of only one ground water registration per application, unless in accordance with OAR 690-382-0300(2), the ground water registrations to be modified are layered. (NOTE: Concurrent changes to a water right must be filed separately on a transfer application.)

4. TYPE OF AMENDMENT OR MODIFICATION PROPOSED

Please check all of the following that apply:

| Point of Diversion or Appropriation | Place of Use | Character of Use |
|---|---|---|
| <input checked="" type="checkbox"/> Change (The old point of diversion or appropriation will <u>not</u> be used for the portion of the water right affected by the amendment or modification.) <input type="checkbox"/> Additional (Both the old <u>and</u> new points of diversion or appropriation will be used for the portion of the water right affected by the amendment or modification.) <p style="text-align: center;"><u>Not Available for Ground Water Registrations</u></p> <input type="checkbox"/> Surface Water to Ground Water (A new point of appropriation will be used <u>instead of</u> the old point of diversion. The old point of diversion will <u>not</u> be used.) | <input type="checkbox"/> All of the Permit or Registration will be exercised at a different location than currently authorized (Use of water at the current authorized location will be discontinued.) <input type="checkbox"/> Only a portion of the Permit or Registration will be exercised at a different location than currently authorized (Use of water at a <u>portion</u> of the current authorized location will be discontinued.) | <p style="text-align: center;"><u>Not Available for Permit Amendments</u></p> <p>Change existing authorized use to the following proposed <u>new use</u>:</p> <input type="checkbox"/> Irrigation <input type="checkbox"/> Municipal <input type="checkbox"/> Quasi-municipal <input type="checkbox"/> Commercial <input type="checkbox"/> Industrial <input type="checkbox"/> Domestic (indicate number of households): _____ <input type="checkbox"/> Other _____ |

There are 2 points of appropriation listed in GR #200. All irrigation will occur from PoA 2 which is an existing PoA.

- Reason(s) for amendment/modification(s): There is no infrastructure in place from PoA 1 to POU, PoA 2 has been used historically and currently on TL 104.

RECEIVED

SEP 11 2007

FS

WATER RESOURCES DEPT
SALEM, OREGON

5. CURRENT PERMIT OR REGISTRATION INFORMATION

Permit or Registration to be Amended/Modified (check and complete one of the following):

| | | |
|---|----------------------------------|---|
| <input type="checkbox"/> Permit to be Amended: | _____ | _____ |
| | Permit Number | Current Completion Date of Permit |
| <input checked="" type="checkbox"/> Ground Water Registration to be Modified: | 200 | NOTE: Concurrent changes to a water right must be filed separately on a transfer application. |
| | Ground Water Registration Number | |

- Name on Permit or Registration: Roy F. Hofland and Maude Josephine Hofland
- County: Josephine
- Authorized Use(s) to be affected by this Amendment/Modification: Irrigation

- Priority Date(s): June 21, 1956

If there are multiple Priority Dates identified on the Permit or Registration, any information provided on pages 4 through 7 must identify which priority date is associated with each of the authorized and proposed points of diversion or appropriation and places of use.

- All Source(s) of Water to be affected by this Amendment/Modification: _____
groundwater

Tributary to: Williams Creek

If there are multiple Sources listed on the Permit or Registration, any information provided on pages 4 through 7 must identify which source is associated with each of the authorized and proposed points of diversion or appropriation and places of use.

For an application proposing a Change in Place of Use or Character of Use:

- Are there any other "Layered" Water Rights, Permits, or Ground Water Registrations issued for Irrigation purposes that are appurtenant to the same place of use as the Permit or Registration being Amended/Modified? Yes No N/A -No Change in Use or Place of Use

If "Yes", pursuant to ORS 540.510, OAR 690-380-2240 and OAR 690-382-0200, the other "layered" water uses subject to transfer must either change concurrently or be cancelled, except as provided in OAR 690-380-2240(5).

- Remarks: _____

T 10456

RECEIVED

SEP 11 2007

- The following information must be provided only for those points of diversion or appropriation that are involved in the permit amendment or ground water registration modification (i.e., list only the portion of the permit/registration you propose to amend/modify.) Attach additional pages as necessary.

Government lot and donation land claim numbers must be included in the tables below only if the information is reflected on the existing permit or ground water registration.

Location of Existing Authorized Point(s) of Diversion or Appropriation to be Changed:

(i.e., the allowed point(s) of diversion/appropriation that will be affected by the proposed amendment/modification, the "FROM" point(s) of diversion/appropriation)

| If Ground Water, OWRD Well Log ID No. (or Well ID Tag No. L-___) | Source and Priority Date | Township | Range | Mer | Sec | ¼ ¼ | Tax Lot, DLC or Gov't Lot | Survey Coordinates (coordinates from a recognized survey corner) |
|--|------------------------------------|----------|-------|-----|-----|------|---------------------------|--|
| no well | groundwater (trench) June 21, 1956 | 38S | 5W | W | 14 | SESE | 1300 | from GWR map, 498' west + 498' north from SE corner |
| | | | | | | | | |
| | | | | | | | | |

- Does the permit/registration being amended/modified involve a ground water source(s)?

Yes No (Surface water source only.)

If "Yes", for each authorized point of appropriation (well) involved, you must either:

- A. Supply a copy of the well log(s) for each point of appropriation that is clearly labeled and associated with the corresponding well in the table above and on the accompanying application map.

(NOTE: You may search for well logs on the Department's website at: www.wrd.state.or.us)

or

- B. If a well log is not available, you must describe the construction of the authorized point of appropriation by completing the table below. Attach additional copies as necessary.

Trench 1 30' x 35' x 15' deep, Trench 2 13 x 10' x 13' deep see map

Construction of Existing Authorized Point(s) of Appropriation - (Only needed if no well log is available.)

Wells in this listing must be clearly tied to corresponding well location(s) described in the table above and shown on the accompanying application map.

| OWRD Well No. as identified in table above | Diameter | Type and size of casing | No. of feet of casing | Intervals casing is perforated (in feet) | Seal depth | Est. depth to water | Est. depth to water bearing stratum | Type of access port or measuring device | Total well depth |
|--|----------|-------------------------|-----------------------|--|------------|---------------------|-------------------------------------|---|------------------|
| | | | | | | | | | |
| | | | | | | | | | |
| T 10456 | | | | | | | | | |

RECEIVED

SEP 11 2007

WATER RESOURCES DEPT
SALEM, OREGON

- The following information must be provided only for those places of use that are involved in the permit amendment or ground water registration modification (i.e., list only the portion of the permit/registration you propose to amend/modify.) Attach additional pages as necessary.

Government lot and donation land claim numbers must be included in the tables below only if the information is reflected on the existing permit or ground water registration.

Location of Existing Authorized Place of Use to be Affected: *not changing POU*
(i.e., the allowed lands that will be affected by the proposed amendment/modification, the "FROM" lands)

| Source and Priority Date | Township | Range | Mer | Sec | ¼ ¼ Section | Tax Lot, DLC or Gov't Lot | Acres (if applicable) |
|--------------------------|----------|-------|-----|-----|-------------|---------------------------|-----------------------|
| | | | | | | | |
| | | | | | | | |
| | | | | | | | |
| | | | | | | | |
| | | | | | | | |
| | | | | | | | |
| | | | | | | | |
| | | | | | | | |
| | | | | | | | |
| | | | | | | | |
| | | | | | | | |
| | | | | | | | |
| | | | | | | | |
| | | | | | | | |
| | | | | | | | |
| | | | | | | | |
| | | | | | | | |
| | | | | | | | |
| | | | | | | | |

T 10456

RECEIVED

SEP 11 2007

6. PROPOSED PERMIT AMENDMENT OR REGISTRATION MODIFICATION

- Describe proposed changes to the permit or registration involving point(s) of diversion and/or appropriation. Survey coordinates described below should accurately correspond to the points shown on the accompanying application map. Attach additional pages as necessary.

Location of Proposed Point(s) of Diversion or Appropriation: (i.e., the "TO" point(s) of diversion/appropriation)

(NOTE: Complete this table only if a Change in Point of Diversion or Appropriation is being proposed.)

| Source | Township | Range | Mer | Sec | ¼ ¼ Section | Tax Lot, DLC or Gov't Lot | Survey Coordinates (coordinates from a recognized survey corner) |
|------------------|----------|-------|-----|-----|-------------|---------------------------|--|
| groundwater * | 38 S | 5 W | W | 23 | SENE | 104 | 110' south and 670' west of SENE of T38 S R5W, Sec 23 |
| | | | | | | | |
| | | | | | | | |
| | | | | | | | |

see map

* authorized PoA Trench 2 but not for 1.5 acres on TL 104

- If there are proposed point(s) of appropriation (wells) listed in the table above, are the well(s) already constructed? Yes No N/A - No proposed well(s) listed above.

Trench is constructed

If "Yes", attach and clearly label the corresponding well log(s) for each proposed well, or if well log(s) are not available, describe the construction of the well(s) using the table below.

(NOTE: You may search for well logs on the Department's website at: www.wrd.state.or.us)

If "No", describe the anticipated construction for the proposed well(s) in the following table:

Construction of Proposed Point(s) of Appropriation or Well(s):

Well numbers in this listing must be clearly tied to corresponding well location(s) described in the table above and shown on the accompanying application map.

| Well already built? (Yes/No) | If an existing well, OWRD Well Log ID No. (or Well ID Tag No. L-) | Diameter | Type and size of casing | No. of feet of casing | Intervals casing is perforated (in feet) | Seal depth | Est. depth to water | Est. depth to water bearing stratum | Type of access port or measuring device | Total well depth |
|------------------------------|--|----------|-------------------------|-----------------------|--|------------|---------------------|-------------------------------------|---|------------------|
| | | | | | | | | | | |
| | | | | | | | | | | |
| | | | | | | | | | | |
| | | | | | | | | | | |

T 10456

RECEIVED

SEP 11 2007

- Describe proposed changes to the permit or registration involving place of use. Information described below should accurately correspond to the proposed place of use shown on the accompanying application map. Attach additional pages as necessary.

Location of Proposed Place of Use: (i.e., the "TO" lands)

(NOTE: Complete this table only if a Change in Place of Use is being proposed.)

| Source | Township | Range | Mer | Sec | 1/4 1/4 Section | Tax Lot, DLC or Gov't Lot | Acres (if applicable) |
|--------|----------|-------|-----|-----|--------------------|---------------------------------|--------------------------|
| | | | | | | | |
| | | | | | | | |
| | | | | | | | |
| | | | | | | | |
| | | | | | | | |
| | | | | | | | |
| | | | | | | | |
| | | | | | | | |
| | | | | | | | |
| | | | | | | | |
| | | | | | | | |
| | | | | | | | |
| | | | | | | | |
| | | | | | | | |
| | | | | | | | |
| | | | | | | | |
| | | | | | | | |
| | | | | | | | |
| | | | | | | | |
| | | | | | | | |
| | | | | | | | |

Remarks: _____

T 10456

RECEIVED

SEP 11 2007

7. AFFECTED DISTRICTS AND LOCAL GOVERNMENTS

- Are any of the Permit(s) or Registration(s) proposed for amendment/modification located within or served by an irrigation or other water district? Yes No
- Will any of the Permit(s) or Registration(s) be located within or served by an irrigation or other water district after the proposed amendment/modification? Yes No
- Is water for any of the Permit(s) or Registration(s) supplied under a water service agreement or other contract for stored water with a federal agency? Yes No

If "Yes", for any of the above, list the name and mailing address of the district and/or agency:

- List the name and mailing address of all affected local governments (e.g., county, city, municipal corporation, and tribal governments within whose jurisdiction the right(s) are located).

8. PERMIT HOLDER OF RECORD

This section is to be completed only for Permit Amendment applications.

N/A – *This is a Ground Water Registration Modification application.*

- Is the applicant the permit holder of record? Yes No

If "No", the applicant must either:

A. *Be assigned as a permit holder of record by submitting a completed **Request for Assignment** form and the required statutory fee for an assignment;*

or

B. *Submit an **Affidavit of Consent** from the permit holder of record that gives permission for the applicant to amend the permit.*

T 10456

RECEIVED

SEP 11 2007

9. LAND OWNERSHIP

If for a Permit Amendment proposing a Change in Place of Use:

NA

- Does the permit holder of record own or control the land **TO** which the place of use is being moved? Yes No

If "No", the owner of the land **TO** which the place of use is being moved must be assigned to the permit as a permit holder of record by submitting a completed Request for Assignment form and the required statutory fee for an assignment.

- Check one of the following:
 - The permit holder of record will be responsible for completion of the proposed changes after the final order is issued. All notices and correspondence should be sent to the permit holder of record.
 - The applicant will remain responsible for completion of changes. Notices and correspondence should continue to be sent to the applicant and applicant's agent.

If for a Ground Water Registration Modification:

- Does the applicant own the lands **FROM** which the registration is being moved? Yes No
- If "No", provide the following information:

Names of Current Landowner(s): _____
First Last

Address: _____

City

State

Zip

- Does the applicant own the lands **TO** which the registration is being moved? Yes No
- If "No", provide the following information:

Names of Receiving Landowner(s): _____
First Last

Address: _____

City

State

Zip

- Check one of the following:
 - The receiving landowner will be responsible for completion of the proposed changes after the final order is issued. All notices and correspondence should be sent to this landowner.
 - The applicant will remain responsible for completion of changes. Notices and correspondence should continue to be sent to the applicant and applicant's agent.

T 10456

RECEIVED

SEP 11 2007

10. ATTACHMENTS

Check each of the following attachments included with this application.
The application will be returned if all required attachments are not included.

Map:

- A map meeting the requirements of OAR 690-380-3100 must be included but need **not** be prepared by a Certified Water Right Examiner.

Land Use Information Form:

- Enclosed; **or**
- Not required if **all** of the following are met:
 - 1 In EFU zone or irrigation district;
 - 2 Change in place of use only;
 - 3 No structural changes needed, including diversion works, delivery facilities, other structures; **and**
 - 4 Irrigation only.

Water Well Reports/Well Logs:

- The application involves a change in point of appropriation or change from surface water to ground water and copies of all water well reports are attached.
- Water well reports are not available and a description of construction details including well depth, static water level, and information necessary to establish the ground water body developed or proposed to be developed is attached.
- N/A. The application does **not** involve a change in point of appropriation or a change from surface water to ground water, so water well reports are **not** required.

Fees:

- Amount enclosed: \$ 500.00
See the Department's Fee Schedule at www.wrd.state.or.us/OWRD/PUBS/forms.shtml or call (503) 986-0900.

For Permit Amendments Only...

Request for Assignment: — sent on Aug 30, 2007

- Enclosed. The applicant is **NOT** the permit holder of record and needs to be assigned to the permit; **OR** the landowner of the proposed place of use is **NOT** the permit holder of record and needs to be assigned to the permit.
*The Request for Assignment form is available online at: www.wrd.state.or.us/OWRD/PUBS/forms.shtml ; **or***

- N/A. The applicant is the permit holder of record and owns or controls the proposed place of use; **OR** the applicant is **not** the permit holder of record but **is** supplying an Affidavit of Consent from the permit holder.

Affidavit of Consent:

- Enclosed. Because the applicant is **NOT** the permit holder of record, an Affidavit of Consent is being supplied that gives permission for the applicant to amend the permit; **or**
- N/A. Not required because the applicant is the permit holder of record.

The application involves a change in POA to an existing POA described in the groundwater registration. See trench dimensions on included map.

T 10456

RECEIVED
SEP 11 2007
WATER RESOURCES DEPT
SALEM, OREGON

Before submitting your application to the Department, be sure you have:

- Answered each question completely.
- Included all the required attachments.
- Provided original signatures for all named deed holders, or other parties, with an interest in the water right.
- Included a check payable to the Oregon Water Resources Department for the appropriate amount.

11. SIGNATURES

- For Ground Water Registration Modification Applications only, check the appropriate one and sign the application in the signature box below:

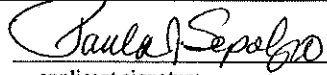

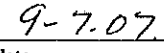

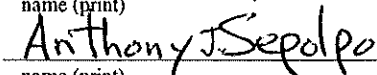

In accordance with OAR 690-382-0400(16)(a), I (we) understand that prior to Department approval of a permanent modification and upon my receipt of a draft Preliminary Determination for the proposed modification, I (we) will be required [pursuant to OAR 690-382-0700(5)] to provide the following landownership information and evidence demonstrating that I (we) are authorized to pursue the modification:

- (a) A report of ownership and lien information that has been prepared by a title company *within the last three months*;
- (b) A copy of written notification of the proposed modification provided by the applicant to all lien holders on the subject lands unless the report of ownership and lien information shows that a water right conveyance agreement has been recorded for the subject lands. *If a water right conveyance agreement has been recorded for the subject lands, a copy of the recorded agreement and a listing of the owner(s) of the lands at the time the agreement was recorded must be submitted; and*
- (c) If the applicant is not both the person named on the ground water registration or the assignee *and* the owner of the lands to which the registration is appurtenant, as identified in the report of ownership and lien information, then either of the following must be provided:
 - A) Notarized statements consenting to the modification by all persons, other than the applicant, who are named on the ground water registration or identified as landowners in the report of ownership and lien information or who are authorized representatives of an entity to whom the interest in the water right has been conveyed as identified in a water right conveyance agreement; or
 - B) Documentation demonstrating that the applicant is authorized to pursue the modification in the absence of consent of the persons named on the ground water registration or the assignee and the owner of the lands to which the registration is appurtenant.

I (we) affirm that the applicant is a municipality, as defined in ORS 540.510(3)(b), and that the right is in the name of the municipality or a predecessor. Therefore, pursuant to OAR 690-382-0400(16)(b), the applicant is NOT required to provide the above described report of ownership and lien information.

I (we) affirm that the applicant is an entity with the authority to condemn property and is acquiring the property to which the ground water registration proposed for modification is appurtenant by condemnation. Documentation is provided with this application supporting this statement. Therefore, pursuant to OAR 690-382-0400(16)(c), the applicant is NOT required to provide the above described report of ownership and lien information. (NOTE: Such an entity may only apply for recognition of a modification under this subsection if it has filed a condemnation action to acquire the property and deposited the funds with the court as required by ORS 35.265.)

- For both Permit Amendment and Ground Water Registration Modification Applications, I (we) affirm that the information contained in this application is true and accurate.

| | | |
|--|--|---|
|  applicant signature |  name (print) |  date |
|  applicant signature |  name (print) |  date |

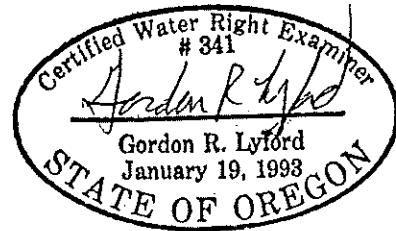
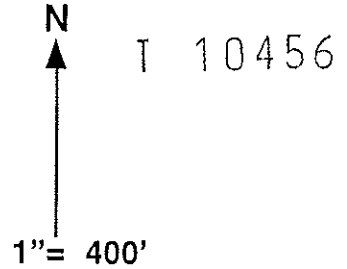
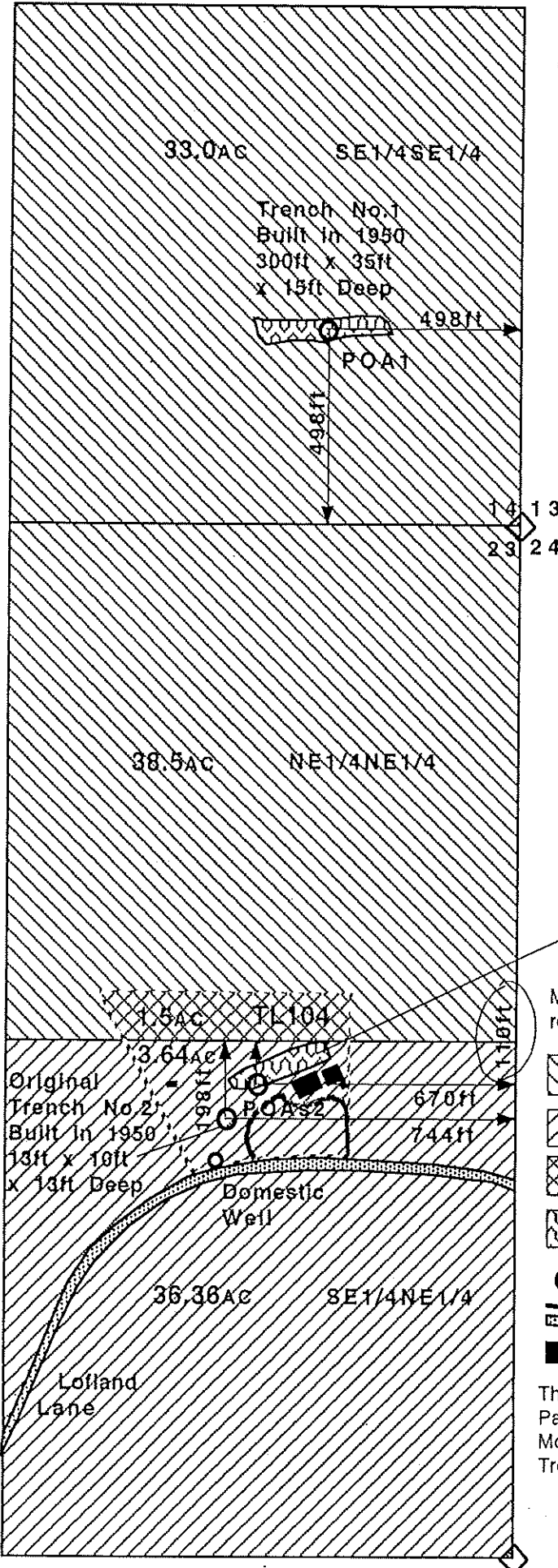
RECEIVED

T 10456

Ground Water Registration Modification Map for GR # 200

T38S, R5W, WM, Josephine County
Portions of Sections 14 & 23

September 4, 2007



9-4-2007
Exp 12-31-2008

Current
Trench No. 2
Built before 1968
270ft x 50ft x 10ft Deep
5.5HP Pump & Engine

This is the finding
Original Trench
#2 was 13' x 10' +
13' deep

Modification for part of Ground Water Registration 200 received by the OWRD on June 21, 1956

- Place of Use from Trench No. 1 - POA1
- Place of Use from the current Trench No. 2 - POA2
- Place of Use to be changed from Trench No. 1 - POA 1 to the current Trench No. 2 - POA2.
- Sumps.
- Points of Appropriation (POAs).
- Roads
- Buildings

RECEIVED

SEP 11 2007

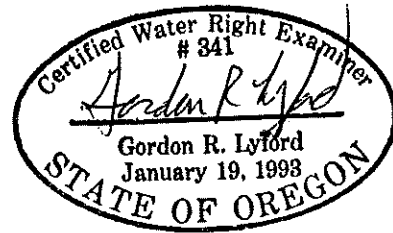

WATER RESOURCES DEPT
SALEM, OREGON

This map was drawn by Gordon R. Lyford for Anthony J. and Paula J. Sepolpo to support their Ground Water Registration Modification Application to change the POA from Trench #1 to Trench #2 for 1.5 acres. The Sepolpo's own tax lot 104.

This map was prepared for the purpose of identifying the location of water rights only and is not intended to provide legal dimensions or the location of property ownership lines.

Ground Water Registration Modification Map for GR # 200

T38S, R5W, WM, Josephine County
 Portions of Sections 14 & 23
 September 4, 2007



9-4-2007
 Exp 12-31-2008

Current
 Trench No.2
 Built before 1968
 270ft x 50ft x 10ft Deep
 5.5HP Pump & Engine

Modification for part of Ground Water Registration 200 received by the OWRD on June 21, 1956

- Place of Use from Trench No.1 - POA1
- Place of Use from the current Trench No.2 - POA2
- Place of Use to be changed from Trench No.1 - POA 1 to the current Trench No.2 - POA2.
- Sumps.
- Points of Appropriation (POAs).
- Roads
- Buildings

RECEIVED

SEP 11 2007

WATER RESOURCES DEPT
 SALEM, OREGON

This map was drawn by Gordon R. Lyford for Anthony J. and Paula J. Sepolpo to support their Ground Water Registration Modification Application to change the POA from Trench #1 to Trench #2 for 1.5 acres. The Sepolpo's own tax lot 104.

This map was prepared for the purpose of identifying the location of water rights only and is not intended to provide legal dimensions or the location of property ownership lines.



Oregon

Theodore R. Kulmowski, Governor

Water Resources Department
942 SW 6th Street
Suite E
Grants Pass, OR 97526
(541) 471-2886
FAX (541) 471-2876

August 29, 2007

To Whom This May Concern:

There is a ground water registration GR-200, for which a portion of the place of use for GR-200, is appurtenant to the property at T38S, R5W, Section 23, Taxlot (TL) 104. There are 2 sources of water for GR-200, infiltration trench No.'s 1 and 2. Infiltration trench 1 supplies water to the NENE T38S, R5W, Section 23 as well as for acreage in 2 other quarterquarter sections. Infiltration trench 2 supplies water to the SENE T38S, R5W, Section 23, as well as 4 other quarterquarter sections, and appears to be located in TL 104. A survey would need to be completed to prove this, GR-200 is the primary water right for the NENE and the SENE Section 23, T38S, R5W.

Mrs Sepolpo states that she has been irrigating from a pond (for which the stated source is groundwater) located on TL 104 which appears to be in the location of infiltration trench 2. A survey would need to be completed to verify the location. If this is the case, then Mrs. Sepolpo has been using her primary water right. As the pond is larger than the original dimensions for the infiltration trench, a groundwater registration modification application would need to be submitted to and approved by the Oregon Water Resources Department to bring the ground water registration up to current conditions. This would include changing the source of irrigation for the portion of TL 104 that is located in the NENE Section 23, to infiltration trench 2, rather than infiltration trench 1.

There are two supplemental water rights for this property, one whose source is Williams Creek (C51525) and the other whose source is specified as well No.3 (51526). Supplemental water rights can either provide water from another source to make up a deficiency in supply from the primary source or can make up a deficiency in the original right by allowing the use of additional water from the primary source.

If you have any questions, please contact me.

Sincerely,

Katherine A. Smith
Watermaster, District 14
Oregon Water Resources Department
942 SW 6th Street, Suite E
Grants Pass, Oregon 97526
541-471-2886, ext.233
Fax 541.471.2876

RECEIVED

SEP 11 2007

WATER RESOURCES DEPT
SALEM, OREGON

T 10456

Paula J. & Anthony J. Sepolpo
PO Box 284
Williams, OR 97544
(541) 218-8426

September 9, 2007


Jerry Sauter, Water Rights Analyst
c/o Water Resources Dept.
725 Summer Street NE, Suite A
Salem, OR 97301-1266

Re. Application for Ground Water Registration Modification

I'm hoping I have completed all that is required for this application and also hoping it is all right to include it with the Request for Assignment that my husband and I forgot to sign. Please let us know if there are any problems and we will do our best to fix it.

Enclosed is the Application, our check for \$500.00, our Warranty Deed, Gordon Lyford's original Modification Map, a second map with the notation regarding Trench #2, a receipt from Josephine County Planning for a Land Use Statement which will be sent directly to you, a copy of the 1956 Ground Water Registration Statement and a copy of a letter from Josephine County Watermaster, Kathy Smith's office, for reference.

Thank you,



Paula J. Sepolpo
330 Lofland Lane
Williams, OR 97544

T 10456

RECEIVED

SEP 11 2007

WATER RESOURCES DEPT
SALEM, OREGON

Wild Rivers Water Rights
Gordon R. Lyford, CWRE #341
P.O. Box 118
O'Brien, Oregon 97534
(541)596-2017 - wrr@frontiernet.net

September 4, 2007

Anthony and Paula Sepolpo
330 Lofland Lane
Williams, Oregon 97544

Dear Anthony and Paula,

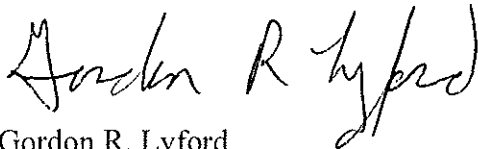
I have completed the Ground Water Registration Modification map showing the acres of water rights appurtenant to your tax lot, the sump (Trench No. 2) dimensions, and the change in the point of appropriation. The water rights are described in Ground Water Registration 200. The map shows the acres and points of appropriation of part of those water rights within portions of sections 14 and 23 located north of Williams, Oregon in T 38 S, R 5 W, W.M.

In examining those water rights I reviewed several aerial photographs, water right certificates and maps, and assessor plat maps. I also visited the property to make observations and measurements of the sump, and talked with the Watermaster several times.

I found that the sump on your property is 270 feet long, 50 feet wide, and 10 feet deep below the natural ground level. The point of appropriation for 1.5 acres needs to be changed in order to receive irrigation from that sump.

We agreed to a fee of \$300 for this work, please mail a check to me at your convenience. If you have any questions regarding this information please call or email me.

Sincerely,



Gordon R. Lyford

T 10456

RECEIVED
SEP 11 2007
WATER RESOURCES DEPT
SALEM, OREGON

JUN 21 1956
STATE ENGINEER
SALEM, OREGON

REGISTRATION NO. GR-200
CERTIFICATE NO. GR-186

Registration Statement

OF CLAIMANT OF RIGHT TO APPROPRIATE GROUND WATER

(Under Chapter 763, Oregon Laws 1955.)

TO THE STATE ENGINEER OF OREGON:

I, Ray V. Lofland and Maude Josephine Lofland
Murphy Stage Road
of Grays Pass County of Josephine

State of Oregon, do hereby make application for a certificate of registration as evidence of a right to appropriate ground water.

- Source from which water is withdrawn is Infiltration Trench, No. 1
(Flowing well, pump well, infiltration trench, or tunnel)
- Location is: 2 miles north and one-half mile east of Williams
(Approximate distance and direction from nearest city or town)

and is more particularly described as follows:

(a) 1/4 - 198 feet West and 198 ft. North of the Southeast Corner of Sec. 11
(Give distances and bearing to corner of section or other legal subdivision)
being within SE 1/4 SE 1/4 of Sec. 11, Twp. 38 S. Rge. 5 W.
(Smallest legal subdivision) (N. or S.) (E. or W.)

or (b) within limits of recorded platted property, town or city:
in Lot _____, Block _____ of _____
(Name of plat or addition)
County of Josephine
(If within city or town, give name)

3. Construction Work was begun on Nov. 2, 1950, was completed on Nov. 10, 1950
(Date) (Date)
and the ground water claimed was first used for the purposes set out below on June 15th, 1951
(Date)
since which time the water has been used continuously each irrigation season
(Continuously or Intermittently)
from June 15th, 1951 to June 15, 1956.
(Date) (Date)

4. Quantity of water claimed and used is 180 gallons per minute; _____ acre feet per year.

5. Purpose or Purposes for which water is used Irrigating farm crops.
(Domestic, irrigation, municipal, manufacturing, industrial, etc.)

6. Description of Well: Depth _____ feet. Type _____
(Dug or drilled)
diameter _____ inches. Elevation of ground at well site _____ feet, mean sea level.
(As near as known)
Depth to water table _____ feet.

7. Capacity of Well: _____ g.p.m. with _____ feet drawdown.
_____ g.p.m. with _____ feet drawdown.

Date of test _____

If Flowing Well: Measured discharge _____ g.p.m. on _____
(Date)

Shut-in pressure at ground surface _____ lbs. per sq. in. on _____
(Date)

Water is controlled by _____
(Cap, valve, etc.)

T 04510456

RECEIVED
SEP 11 1956
WATER RESOURCES DEPT
SALEM, OREGON

8. **Casing:** (Give diameter, commercial specifications and depth below ground surface of each casing size.)

inch diameter from to feet

inch diameter from to feet

inch diameter from to feet

inch diameter from to feet

Describe and show depth of shoe, plug, adapter, liner or other details: *2*

9. Perforated Casings or Screens:

(Number per foot and size of perforations, or describe screen)

from to

from to

from to

from to

10. Log of Well: (Describe each stratum or formation clearly, indicate if water bearing, and give thickness and depth as indicated.)

| MATERIAL | Thickness (Feet) <i>43</i> | Depth to Bottom (Feet) |
|----------|-------------------------------|---------------------------|
| | | |
| | | |
| | | |
| | | |
| | | |
| | | |
| | | |
| | | |
| | | |
| | | |
| | | |
| | | |
| | | |
| | | |
| | | |
| | | |
| | | |
| | | |
| | | |
| | | |
| | | |
| | | |
| | | |

RECEIVED
SEP 11 2007

WATER RESOURCES DEPT
SALEM, OREGON
GR-186-A

If log of well is not available, give name and address of driller.

11. Infiltration Trench: Covered or open open.

Dimensions: Length 300' ft. Minimum depth 10 ft. Maximum depth 35 ft.
 Bottom width 35 ft. Discharge 480 g.p.m. Date of test June 14, 1956.

12. Tunnel: Type of lining

Dimensions: _____
(Length, curve, and cross-sectional size)

Position of water bearing stratum with reference to portal of tunnel

Log of tunnel: (Preceding table for log of well may be used, if desired. Give footage from portal and character of materials, as pertinent.)

13. Pumping Equipment:

(a) Pump Fairbanks Morse - Centrifugal 5" Capacity 480 g.p.m.
(Make, type and size)

(b) Motor 3 phase electric - 25 H.P.
(Type and horsepower)

14. Location of area irrigated or to be irrigated, or place of use if for purposes other than irrigation.

| Township North or South | Range E. or W. of Willamette Meridian | Section | Forty-acre Tract | Number Acres To Be Irrigated | Date of Reclamation |
|-------------------------|---------------------------------------|---------|-----------------------------------|------------------------------|---------------------|
| 38 S. | 5 W. | 24 | SE $\frac{1}{4}$ SE $\frac{1}{4}$ | 33 | 1950 |
| 38 S. | 5 W. | 23 | NE $\frac{1}{4}$ NE $\frac{1}{4}$ | 40 | 1950 |
| 38 S. | 5 W. | 24 | NW $\frac{1}{4}$ NW $\frac{1}{4}$ | 32 | 1950 |

Description of property: **PARCEL I:** All of that portion of the West half of the Northwest quarter of Section 24, Township 38 South, Range 5 West of the Willamette Meridian, Josephine County, Oregon, lying West of the right of way of the Williams Secondary Highway. Less and excepting a parcel of land containing 1 acre conveyed by C. N. Roberts and Artie L. Roberts, husband and wife, to the State of Oregon, by and through its State Highway Commission, being situated in the Southwest corner of the above described premises and being more particularly described in the conveyance recorded in Volume 89, page 389 of Deed Records, Josephine County, Oregon.

PARCEL II: The Southeast quarter of the Southeast quarter of Section 24, the East half of the Northeast quarter and Lots 5 and 7 of Section 23, Township 38 South, Range 5 West of the Willamette Meridian, Josephine County, Oregon. Less and excepting a parcel of land conveyed by Ethangia Lettsken, a widow, to the State of Oregon, by and through its State Highway Commission, being 30 feet on each side of the center line of the relocated Williams Highway; said center line being described as follows: Beginning at a point which is 90 feet South and 25 feet East of the East quarter corner of Section 23, in said Township and Range; thence South 29° 08' West, a distance of 206.8 feet; thence on the arc of a 572.96 foot curve right (the long chord of which curve bears South 37° 21' 15" West, 164.0 feet) a distance of 164.6 feet; thence South 45° 35' 30" West a distance of 845.8 feet; thence on the arc of a 636.62 foot radius curve left (the long chord of which curve bears South 29° 07' West 361.1 feet) a distance of 366.1 feet; thence South 12° 38' 30" West a distance of 31.7 feet to Engineer's Station 593.60.6

Also less and except: A part of Government Lot 7 in Section 23, Township 38 South, Range 5 West of the Willamette Meridian, described as follows: Beginning at a point 400 feet South of the Northeast corner of said Lot; thence West to the East right of way of Williams Highway; thence Southwesterly along said highway to the South line of said Lot; thence East along the South line of said Lot to the Southeast corner of said Lot; thence North to the point of beginning, Josephine County, Oregon. **PARCEL III:** A part of Gov. Lot 4 and John L. Powell DIC No. 40, described as follows: Beg. at the Southeast corner of the Southwest quarter of the Northeast $\frac{1}{4}$ of Sec. 23, T. 38 S., R. 5 W., W.M., running thence N. 80 rods; thence West to the East line of the said DIC; thence N. to the NE corner of said DIC; thence West to a point which is 82 rods, more or less, N. and 40 rods W. of the point of beginning; thence S. 82 rods, more or less, to a point West of the point of beginning; thence East 40 rods to the point of beginning.

15. If the ground water supply is supplemental to an existing water supply, identification of any application for a permit, permit, certificate or adjudicated right to appropriate water made or held by the registrant.

RECEIVED

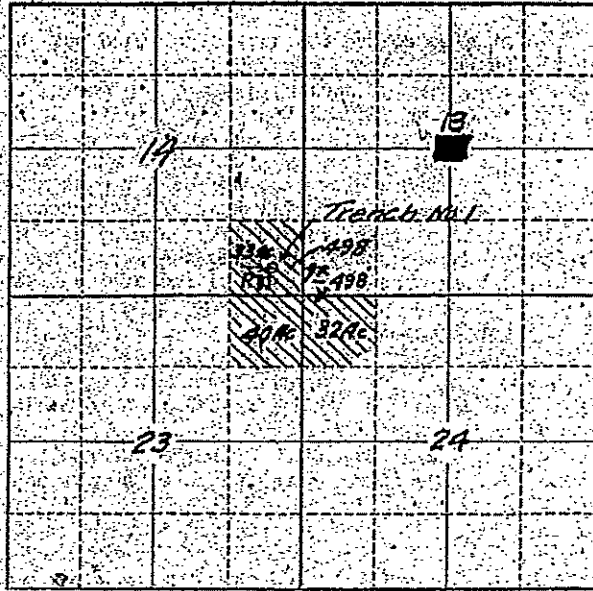
SEP 11 2007

WATER RESOURCES DEPT
 SALEM, OREGON

GR-186 B

10456

Township 38 S Range 5 W W.M.
North



Locate well and acreage of irrigated land on plat.
Scale: 2" = 1 Mile

STATE OF OREGON

County of Jackson

J. R. F. Lofland & Maude Josephine Lofland, being first duly sworn, do hereby certify that I have read the foregoing Registration Statement and that all of the items therein contained are true to the best of my knowledge and belief.

Joy F. Lofland
Maude Josephine Lofland
(Signature of Registrant)

Subscribed and sworn to before me this 19th day of June 1956

My commission expires Jan. 22, 1960

W. C. Sandgriff
(Notary Public)

(SEAL)

FOR CERTIFICATE OF REGISTRATION SEE PAGE GR-186 G
CERTIFICATE OF REGISTRATION

STATE OF OREGON

County of Marion

~~This is to certify that the foregoing Registration Statement was received in the office of the State Engineer on this 19th day of June, 1956, and that the same has been duly recorded in said office in Book No. 10456 of Registration Statements on page 10456.~~

~~Construction shall be completed by 10/1/56 and the water completely applied to beneficial use by 10/1/56.~~

Witness my hand this _____ day of _____, 1956

(State Engineer)

By _____

(Deputy)

T 10456

GR-186 C

RECEIVED

SEP 11 2007

WATER RESOURCES DEPT
SALEM, OREGON

RECEIVED
JUN 21 1956
STATE ENGINEER
SALEM, OREGON

REGISTRATION NO. GR-200

Registration Statement CERTIFICATE NO. GR-186

OF CLAIMANT OF RIGHT TO APPROPRIATE GROUND WATER

(Under Chapter 708, Oregon Laws 1955.)

TO THE STATE ENGINEER OF OREGON:

I, Roy F. Lofland and Maude Josephine Lofland
Murphy Stage Road
of Grants Pass County of Josephine

State of Oregon, do hereby make application for a certificate of registration as evidence of a right to appropriate ground water.

1. Source from which water is withdrawn is Infiltration trench No. 2
(Flowing well, pump well, infiltration trench, or tunnel)

2. Location is: 2 miles North and one-half mile East of Williams
(Approximate distance and direction from nearest city or town)

and is more particularly described as follows:

(a) 744 feet West and 198 ft. south of the Southeast corner of NE 1/4 NE 1/4 Sec. 23
(Give distance and bearing to corner of section or other legal subdivision)

being within SE 1/4 NE 1/4 of Sec. 23 Twp. 38 S. Rge. 5 W.
(Smallest legal subdivision) (N. or S.) (E. or W.)

or (b) within limits of recorded platted property, town or city:

in Lot _____ Block _____ of _____
(Name of plat or addition)

County of Josephine
(If within city or town, give name)

3. Construction Work was begun on Nov. 2, 1950; was completed on Nov. 10, 1950
(Date) (Date)

and the ground water claimed was first used for the purposes set out below on June 15th, 1951
(Date)

since which time the water has been used Continuously each irrigation season
(Continuously or Intermittently)

from June 15th, 1951 to June 15, 1956
(Date) (Date)

4. Quantity of water claimed and used is 150 gallons per minute; _____ acre feet per year.

5. Purpose or Purposes for which water is used irrigating farm crops
(Domestic irrigation, municipal, manufacturing, industrial, etc.)

6. Description of Well: Depth _____ feet. Type _____
(Dig or Drilled)

diameter _____ inches. Elevation of ground at well site _____ feet, mean sea level.
(As near as known)

Depth to water table _____ feet.

7. Capacity of Well: _____ g.p.m. with _____ feet drawdown.

_____ g.p.m. with _____ feet drawdown.

Date of test _____

If Flowing Well: Measured discharge _____ g.p.m. on _____
(Date)

Shut-in pressure at ground surface _____ lbs. per sq. in. on _____
(Date)

Water is controlled by _____
(Cap, valve, etc.)

RECEIVED

SEP 11 2007

WATER RESOURCES DEPT
SALEM, OREGON

RECEIVED

SEP 11

WATER RESOURCES DEPT
SALEM, OREGON

10456

GR-186 D

8. Casings: (Give diameter, commercial specifications and depth below ground surface of each casing size.)

_____ inch diameter _____ from _____ to _____ feet

_____ inch diameter _____ from _____ to _____ feet

_____ inch diameter _____ from _____ to _____ feet

_____ inch diameter _____ from _____ to _____ feet

Describe and show depth of shoe, plug, adapter, liner or other details: _____

9. Perforated Casings or Screens:

(Number per foot and size of perforations, or describe screen) _____ from _____ to _____

_____ from _____ to _____

_____ from _____ to _____

_____ from _____ to _____

10. Log of Well: (Describe each stratum or formation clearly, indicate if water bearing, and give thickness and depth as indicated.)

| MATERIAL | Thickness (Feet) | Depth to Bottom (Feet) |
|----------|------------------|------------------------|
| | | |
| | | |
| | | |
| | | |
| | | |
| | | |
| | | |
| | | |
| | | |
| | | |
| | | |
| | | |
| | | |
| | | |
| | | |
| | | |
| | | |
| | | |
| | | |
| | | |
| | | |

T 10456

RECEIVED

SEP 11 2007

GR-186 E

WATER RESOURCES DEPT
SALEM OREGON

If log of well is not available, give name and address of driller.

11. Infiltration Trench: Covered or open open

Dimensions: Length 13 ft. Minimum depth 13 ft. Maximum depth 13 ft.

Bottom width 10 ft. Discharge 150 g.p.m. Date of test Jun 11, 1956

12. Tunnel: Type of lining

Dimensions: (Length, course, and cross-sectional size)

Position of water bearing stratum with reference to portal of tunnel

Log of tunnel: (Preceding table for log of well may be used, if desired. Give footage from portal and character of materials, as pertinent)

13. Pumping Equipment:

(a) Pump Unknown - centrifugal 3" Capacity 150 g.p.m.

(Make, type and size)

(b) Motor farm tractor, 40 H. P.

(Type and horsepower)

14. Location of area irrigated or to be irrigated, or place of use if for purposes other than irrigation.

| Township North or South | Range E. or W. of Williamsite Meridian | Section | Forty-acre Tract | Number Acres To Be Irrigated | Date of Reclamation |
|-------------------------|--|---------|-----------------------------------|------------------------------|---------------------|
| 38 S. | 5 W. | 23 | SE $\frac{1}{4}$ NE $\frac{1}{4}$ | 40 | 1950 |
| 38 S. | 5 W. | 23 | SW $\frac{1}{4}$ NE $\frac{1}{4}$ | 18 | 1950 |
| 38 S. | 5 W. | 23 | NW $\frac{1}{4}$ SE $\frac{1}{4}$ | 5 | 1950 |
| 38 S. | 5 W. | 23 | NE $\frac{1}{4}$ SE $\frac{1}{4}$ | 7 | 1950 |
| 38 S. | 5 W. | 24 | SW $\frac{1}{4}$ NW $\frac{1}{4}$ | 15 | 1950 |

Description of property: **PARCEL I:** All that portion of the West half of the NW quarter of Sec. 24, T. 38 S., R. 5 W., W.M., Josephine Co., Oregon, lying West of the right of way of the Williams Secondary Highway. Less and excepting a parcel of land containing 1 acre conveyed by C.W. Roberts and Artie L. Roberts, husband and wife, to the State of Oregon, by and through its State Highway Commission, being situated in the SW corner of the above described premises and being more particularly described in the conveyance recorded in Vol. 89, page 389 of Deed Records, Josephine Co., Oregon. **PARCEL II:** The SE $\frac{1}{4}$ of the SE $\frac{1}{4}$ of Sec. 14; the East $\frac{1}{2}$ of the NE $\frac{1}{4}$ and Lots 5 and 7 of Sec. 23, T. 38 S., R. 5 W., W.M., Josephine Co., Oregon. Less and excepting a parcel of land conveyed by Ethangia Lettson, a widow, to the State of Oregon, by and through its State Highway Commission, being 30 feet on each side of the center line of the relocated Williams Highway, said center line being described as follows: Beginning at a point which is 90 feet South and 25 feet East of the East $\frac{1}{4}$ corner of Sec. 23, in said Township and Range; thence South 29°08' West, a distance of 206.3 feet; thence on the arc of a 572.96 foot curve right (the long chord of which curve bears S. 37°21'45" West, 164.0 feet) a distance of 164.6 feet; thence S. 45°35'30" West a distance of 846.3 feet; thence on the arc of a 636.62 foot radius curve left (the long chord of which curve bears S. 29°07' West 361.1 feet) a distance of 366.1 feet; thence South 12°38'30" West a distance of 31.7 feet to Engineer's Station 593.60.6. Also less and except: A part of Gov. Lot 7 in Sec. 23, T. 38 S., R. 5 W., W.M., described as follows: Beginning at a point 400 feet South of the NE corner of said Lot; thence W. to the E. right of way of Williams Highway; thence Southwesterly along said highway to the S. line of said Lot; thence E. along the S. line of said Lot to the SE corner of said Lot; thence N. to the point of beginning, Josephine County, Ore. **PARCEL III:** A part of Gov. Lot 4 and John L. Fowell DIC No. 40, described as follows: Beg. at the SE corner of the SW quarter of the NE quarter of Sec. 23, T. 38 S., R. 5 W., W.M., running thence N. 80 rods; thence West to the East line of the said DIC; thence N. to the NE corner of said DIC; thence West to a point which is 82 rods, more or less, N. and 40 rods W. of the point of beginning; thence S. 82 rods, more or less, to a point West of the point of beginning; thence East 40 rods to the point of beginning.

15. If the ground water supply is supplemental to an existing water supply, identification of any application for a permit, permit, certificate or adjudicated right to appropriate water made or held by the registrant.

RECEIVED


SEP 11 2007

WATER RESOURCES DEPT
SALEM, OREGON

GR-186 F

10456

Township 38 S Range 5 W W.M. North



Locate well and acreage of irrigated land on plat.
Scale: 2" = 1 Mile

STATE OF OREGON

County of Jackson ss.

I, R. E. Lofland & Maude Josephine Lofland, being first duly sworn, do hereby certify that I have read the foregoing Registration Statement and that all of the items therein contained are true to the best of my knowledge and belief.

R. E. Lofland
Maude Josephine Lofland
(Signature of Registrant)

Subscribed and sworn to before me this 19th day of June, 1956.

My commission expires Jan. 22, 1966

John C. Sandberg
(Notary Public)

(SEAL)

CERTIFICATE OF REGISTRATION

STATE OF OREGON

County of Marion ss.

This is to certify that the foregoing Registration Statement was received in the office of the State Engineer on the 21st day of June, 1956; at 3 o'clock A. M. and has been duly recorded in said office in Book No. 1 of Registration Statements on page GR-186 G.

Construction shall be completed by X-X and the water completely applied to beneficial uses by X-X.

Witness my hand this 22nd day of June, 1956.

Laura A. Stanley
(State Engineer)


RECEIVED
SEP 1 2007

I 10456

By [Signature] (Deputy)

GR-186 WATER RESOURCES DEPT
SALEM, OREGON

Township 38 S Range 5 W W.M.
North



Locate well and acreage of irrigated land on plat.

Scale: 2" = 1 Mile

STATE OF OREGON

County of Jackson } ss.

I, R. F. Lofland & Maude Josephine Lofland, being first duly sworn, do hereby certify that I have read the foregoing Registration Statement and that all of the items therein contained are true to the best of my knowledge and belief.

Roy F. Lofland
Maude Josephine Lofland
(Signature of Registrant)

Subscribed and sworn to before me this 19th day of June, 1956.

My commission expires Jan. 22, 1960



Oregon

Theodore R. Kulongoski, Governor

Water Resources Department

North Mall Office Building
725 Summer Street NE, Suite A
Salem, OR 97301-1266
503-986-0900
FAX 503-986-0904

September 14, 2007

ANTHONY & PAULA SEPOLPO
PO BOX 284
WILLIAMS OR 97544

Reference: Ground Water Registration Modification T-10456

On September 11, 2007 we received your application for recognition of a Ground Water Registration modification. The application was accompanied by \$500.00. Our receipt 89589 is enclosed.

By copy of this letter, we are asking the Watermaster and Groundwater for a report regarding the potential for injury to existing water rights which may be caused by the change.

We will notify you if additional information or corrections to the application or map are required.

If you have any questions, please call the Transfer Section, (503)986-0883.

cc: Watermaster #14
Gordon Lyford, CWRE
Groundwater
Jayda Wood, Ramsay Reality

enclosure

BEFORE THE WATER RESOURCES DIRECTOR OF OREGON

JOSEPHINE COUNTY

IN THE MATTER OF CANCELLATION)
OF A PORTION OF A WATER RIGHT)
IN THE NAME OF JOHN H. KATZENBACH)

ORDER

On March 8, 1983, James C. and Edith L. Keding submitted an affidavit that they are the owners of a certain water right and the lands to which the water right is appurtenant; that they have abandoned any and all interest in and to the said water right and request the same be canceled.

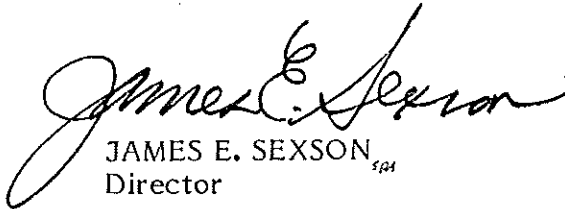
The water right in question is a portion of the right described by the certificate recorded at page 35971, Volume 28, State Record of Water Right Certificates, in the name of John H. Katzenbach, and is for the use of not to exceed 0.074 cubic foot per second of water from Well No. 3, with a date of priority of August 13, 1963, for supplemental irrigation of 1.7 acres in NW 1/4 NW 1/4 and 4.3 acres in SW 1/4 NW 1/4 , Section 24, Township 38 South, Range 5 West, WM.

ORS 540.621 provides that: "Whenever the owner of a perfected and developed water right certifies under oath to the Water Resources Director that the water right has been abandoned by him and that he desires cancellation thereof, the Water Resources Director shall enter an order canceling the water right."

NOW, THEREFORE, it hereby is ORDERED that the said water right, being a portion of the right described by the certificate recorded at page 35971, Volume 28, State Record of Water Right Certificates, is canceled.

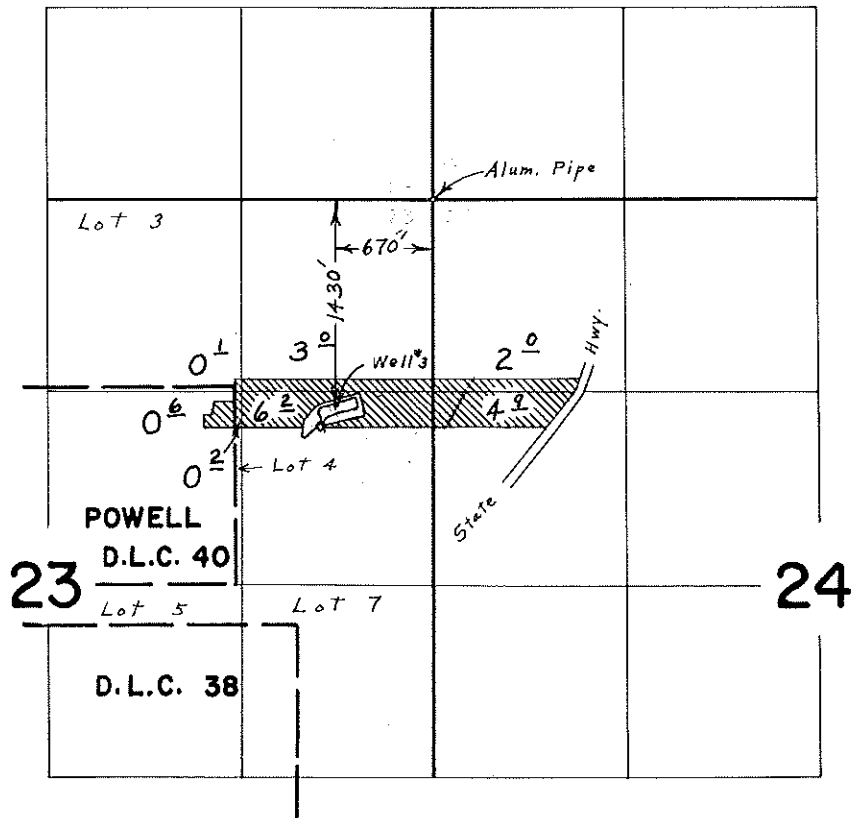
It is FURTHER ORDERED that the said certificate of water right is canceled, and in lieu thereof a new certificate be issued to describe the balance of the water right NOT involved in this proceeding.

Dated at Salem, Oregon, this 14th day of March, 1983.


JAMES E. SEXSON¹⁹⁸¹
Director

5456B

T. 38 S. R. 5 W. W. M.



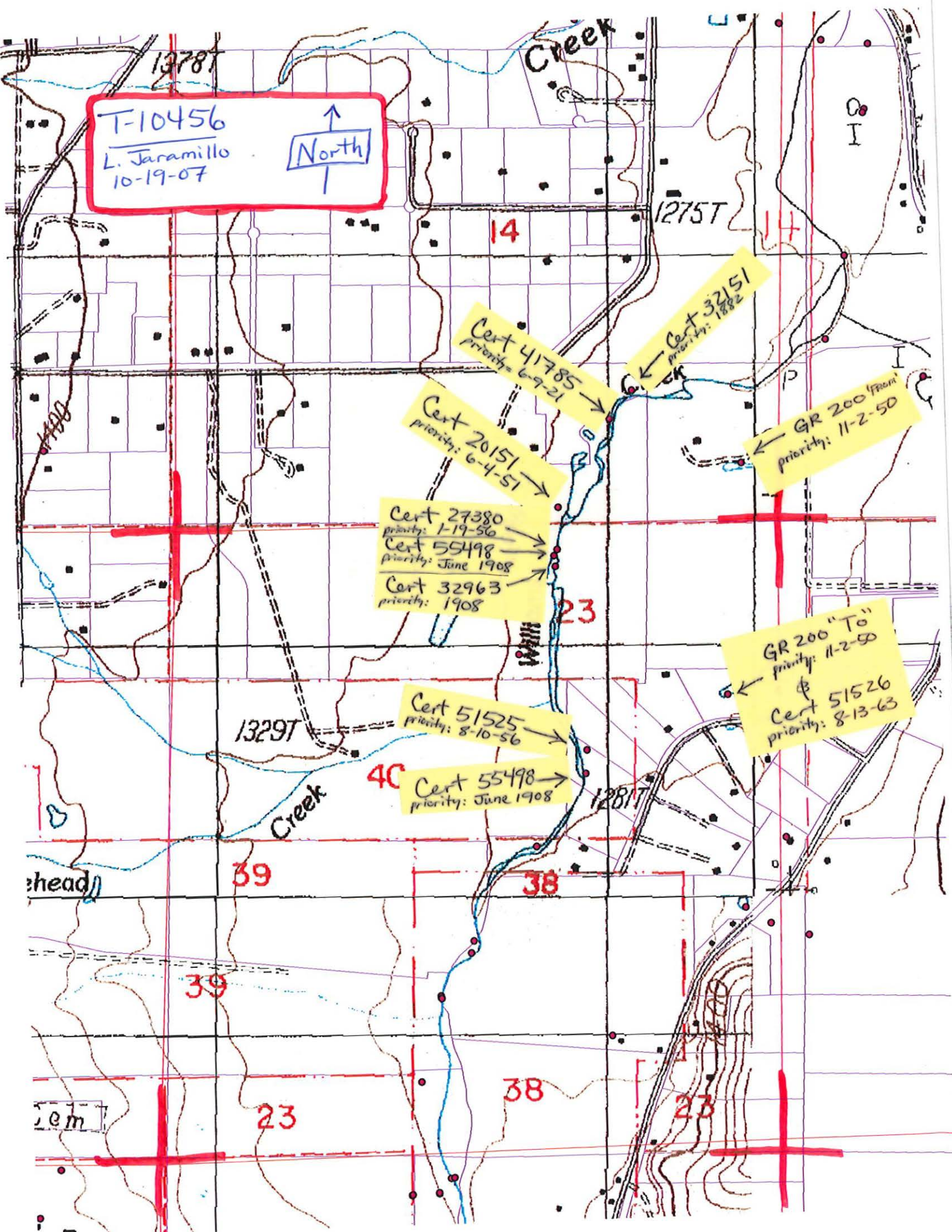
FINAL PROOF SURVEY UNDER

Application No. G-2680 Permit No. G-2509
IN NAME OF

JOHN H. KATZENBACH

Surveyed Aug. 23, 1967, by L. E. Gould.

C



T-10456
L. Jaramillo
10-19-07



Creek

13781

1275T

14

14

Cert 41785
priority: 6-9-21

Cert 32151
priority: 1882

Cert 20151
priority: 6-4-51

GR 200 from
priority: 11-2-50

Cert 27380
priority: 1-19-56
Cert 55498
priority: June 1908
Cert 32963
priority: 1908

23

GR 200 "To"
priority: 11-2-50
Cert 51526
priority: 8-13-63

Cert 51525
priority: 8-10-56

1329T

40

Cert 55498
priority: June 1908

1281T

head

39

38

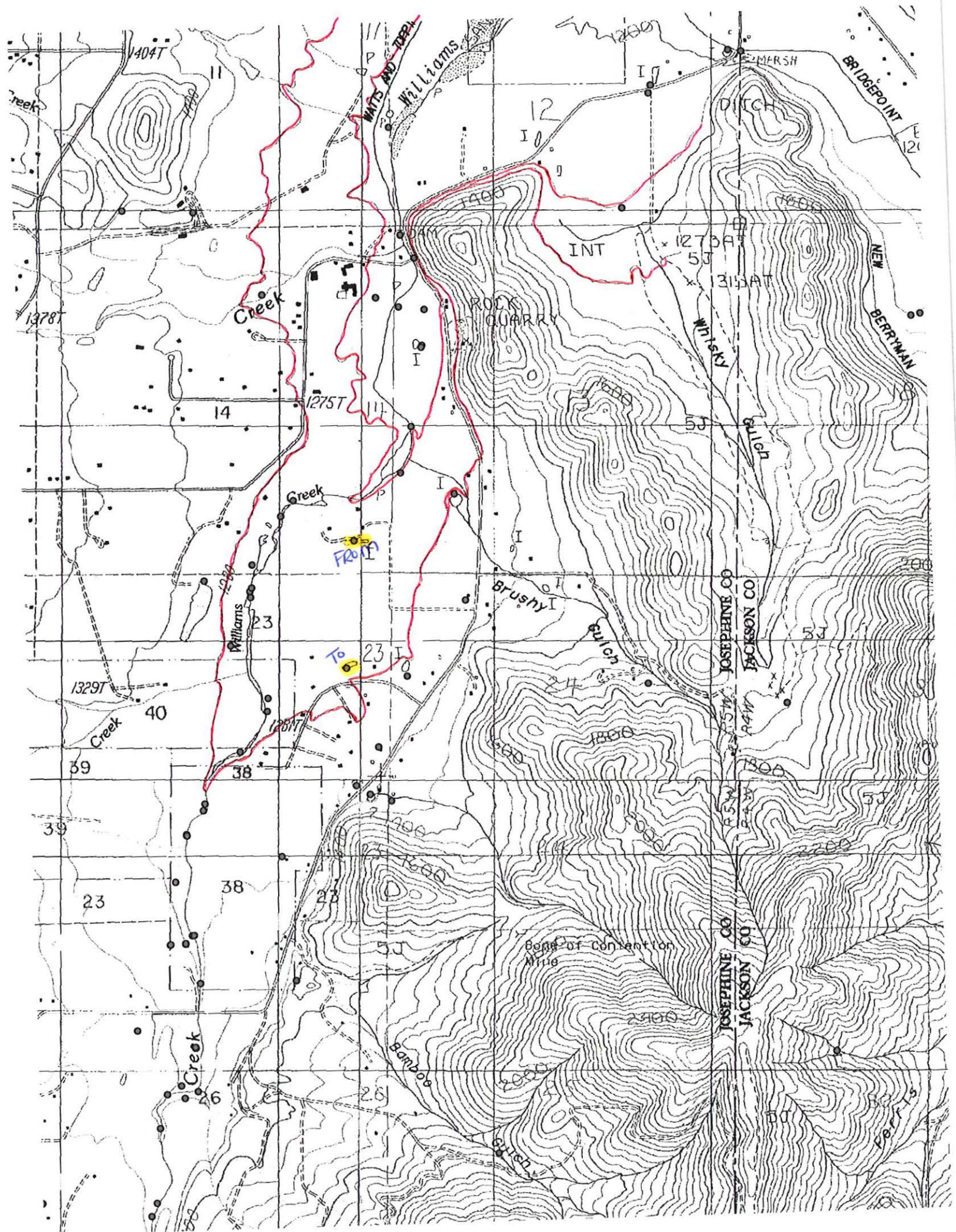
39

23

38

23

com



L. Jaramillo
10-19-07

Water Rights Platcard Report

Meridian: WILLAMETTE Township: 38 South Range: 5 West Section: 23 Records per Page: 10 Search

Pg. 1

| Water Right | Changing Xfers | Priority | Use | Use Status | DLC | Gov't Lot | QQ(40): NE | QQ(40): NW | QQ(40): SW | QQ(40): SE | QQ(160): NE | QQ(160): NW | QQ(160): SW | QQ(160): SE | QQ(160): NE | QQ(160): NW | QQ(160): SW | QQ(160): SE | QQ(160): NE | QQ(160): NW | QQ(160): SW | QQ(160): SE | Unkown QQ |
|---|----------------|------------|-----------------|------------|-----|-----------|------------|------------|------------|------------|-------------|-------------|-------------|-------------|-------------|-------------|-------------|-------------|-------------|-------------|-------------|-------------|-----------|
| Select Permit:R 12289 * <u>Additional Info:</u> MICHAEL R OLTHOFF App: R81966 Permit: R12289 | | 1/30/1997 | FIRE PROTECTION | | | | | | | | | | | | | | | | | | | | * |
| Select Claim:GR 87 * <u>Additional Info:</u> NORMAN WEBB Claim: GR87 | | 10/31/1950 | IRRIGATION | | | | | 3 | | | | | | | | | | | | | | | |
| <i>Subject GR</i> Select Claim:GR 200 * <u>Additional Info:</u> ROY LOFLAND Claim: GR200 | T10456 | 11/2/1950 | IRRIGATION | | | | 40 | | 40 | | | | | | | | | | 7 | 5 | | | |
| Select Claim:GR 200 * <u>Additional Info:</u> ROY LOFLAND Claim: GR200 | T10456 | 11/20/1950 | IRRIGATION | | | | | | 18 | | | | | | | | | | | | | | |
| Select Claim:GR 2740 * <u>Additional Info:</u> RICHARD F LEWMAN Claim: GR2740 | | 10/16/1946 | IRRIGATION | | | | | | | | | | | | | | | | | 20 | 10 | | |
| Select Cert:7059 OR CN <u>Additional Info:</u> MARY JOHN App: E3084 Permit: E188 Cert: 7059 | | 7/15/1913 | IRRIGATION | | | | | | | | | | | | | | | | | | ±2 | | |
| Select Cert:7745 OR * <u>Additional Info:</u> J H LETTEKEN App: S11394 Permit: S7855 Cert: 7745 | | 4/1/1927 | IRRIGATION | | | | | | | | | | | | | | | | | | | 2 | |
| Select Cert:16351 OR * <u>Additional Info:</u> SAMUEL PROVOLT Decree: ROGUE RIVER FINAL DECREE Cert: 16351 | K33 | 12/31/1900 | IRRIGATION | | | | | | | | | | | | | | | | | | | 1 | |
| Select Cert:27190 OR * <u>Additional Info:</u> JOHN H KATZENBACH | | 6/18/1956 | IRRIGATION | | | 7 | | | | | | | | | | | | | | | | 3 | |

App: S30866
 Permit: S24368
 Cert: 27190

[Select](#) Cert:27192 OR CN

8/10/1956 IRRIGATION CN

Additional Info:
 JOHN H KATZENBACH
 App: S31031
 Permit: S24594
 Cert: 27192

| | | | | | | | | | | | | | | | | | | | | |
|--|--|--|--|--|--|--|--|--|------|--|--|--|--|--|--|--|--|--|--|--|
| | | | | | | | | | | | | | | | | | | | | |
| | | | | | | | | | 99.4 | | | | | | | | | | | |

1 2 3 4 5 6 7 8 9

Acreage Legend: 12.25 Regular acreage ~~12.25~~ Acreage is on a canceled right (12.25) Acreage is part of a transfer and has not been proven up on yet (inchoate) [12.25] Acreage has been suspended * Acreage is not specified

Water Rights Platcard Report

Pg. 2

Meridian: WILLAMETTE Township: 38 South Range: 5 West Section: 23 Records per Page: 10 Search

| Water Right | Changing Xfers | Priority | Use | Use Status | DLC | Gov't Lot | QQ(40): | NE | NW | SW | SE | NE | NW | SW | SE | NE | NW | SW | SE | NE | NW | SW | SE | Unkown |
|--|----------------|-----------|------------|------------|-----|-----------|---------|----|-----|------|----|----|-----|----|----|----|----|----|----|----|----|-----|-----|--------|
| | | | | | | | Q(160): | NE | NW | SW | SE | NE | NW | SW | SE | NE | NW | SW | SE | NE | NW | SW | SE | QQ |
| Select Cert:27192 OR CN Additional Info: JOHN H KATZENBACH App: S31031 Permit: S24594 Cert: 27192 | | 8/10/1956 | IRRIGATION | CN | | 4 | | | | 0.0 | | | | | | | | | | | | | | |
| Select Cert:27192 OR CN Additional Info: JOHN H KATZENBACH App: S31031 Permit: S24594 Cert: 27192 | | 8/10/1956 | IRRIGATION | CN | | 5 | | | | | | | | | | | | | | | | | 3.7 | |
| Select Cert:27192 OR CN Additional Info: JOHN H KATZENBACH App: S31031 Permit: S24594 Cert: 27192 | | 8/10/1956 | IRRIGATION | CN | | 7 | | | | | | | | | | | | | | | | 6 | | |
| Select Cert:27192 OR CN Additional Info: JOHN H KATZENBACH App: S31031 Permit: S24594 Cert: 27192 | | 8/10/1956 | IRRIGATION | CN | | 40 | | | | 11.5 | | | | | | | | | | | | | | |
| Select Cert:27380 OR * Additional Info: NORMAN WEBB App: S30522 Permit: S24032 Cert: 27380 | | 1/19/1956 | IRRIGATION | | | 2 | | | | | | | 3.1 | | | | | | | | | | | |
| Select Cert:27380 OR * Additional Info: NORMAN WEBB App: S30522 Permit: S24032 Cert: 27380 | | 1/19/1956 | IRRIGATION | | | 3 | | | 2.9 | | | | | | | | | | | | | | | |
| Select Cert:27394 OR * Additional Info: LOUISA M/FRED TOMPKINS App: S31002 Permit: S24675 Cert: 27394 | | 8/1/1956 | IRRIGATION | | | 7 | | | | | | | | | | | | | | | | 1.2 | | |

| | | | | | | | | | | | | | | | | | | | |
|--|------------|---------------|----|---|---|---|---|---|---|---|---|---|------|------|-----|--|--|--|-----|
| <p>Select Cert:27650 OR CN</p> <p>Additional Info: H B HOLZHAUSER App: S24623 Permit: S19388 Cert: 27650</p> <p>Select Cert:27650 OR CN</p> <p>Additional Info: H B HOLZHAUSER App: S24623 Permit: S19388 Cert: 27650</p> <p>Select Cert:31993 OR *</p> <p>Additional Info: J E & DOROTHY FERRARE App: S34475 Permit: S27075 Cert: 31993</p> | 4/19/1950 | IRRIGATION CN | 8 | | | | | | | | | | | | | | | | |
| | 4/19/1950 | IRRIGATION CN | 38 | | | | | | | | | | | 9.2 | | | | | 3.4 |
| | 11/25/1960 | IRRIGATION | 39 | | | | | | | | | | 10.5 | 16.9 | 1.4 | | | | |
| | | | | 1 | 2 | 3 | 4 | 5 | 6 | 7 | 8 | 9 | | | | | | | |

Acreage Legend: 12.25 Regular acreage ~~12.25~~ Acreage is on a canceled right (12.25) Acreage is part of a transfer and has not been proven up on yet (inchoate) [12.25] Acreage has been suspended * Acreage is not specified

Water Rights Platcard Report

Meridian: WILLAMETTE Township: 38 South Range: 5 West Section: 23 Records per Page: 10 Search

Pg. 3

| Water Right | Changing Xfers | Priority | Use | Use Status | DLC | Gov't Lot | QQ(40): NE | NW | SW | SE | NE | NW | SW | SE | NE | NW | SW | SE | NE | NW | SW | SE | NE | NW | SW | SE | Unkown QQ |
|---|----------------|-----------|------------|------------|-----|-----------|------------|-----|----|------|----|----|----|----|----|----|----|----|----|----|----|----|----|----|------|-----|-----------|
| Select Cert:32947 OR CN Additional Info: DRUSILLA S MANSFIELD Decree: ROGUE RIVER (F) STATE WATER BOARD Cert: 32947 | | 6/30/1908 | IRRIGATION | CN | | 3 | | 7 | | | | | | | | | | | | | | | | | | | |
| Select Cert:43998 CF CN Additional Info: H L MCALMOND App: E3084 Permit: E188 Cert: 43998 | | 7/15/1913 | IRRIGATION | CN | | | | | | | | | | | | | | | | | | | | | 12 | | |
| Select Cert:44004 RR CN Additional Info: JOHN H KATZENBACH App: S31031 Permit: S24594 Cert: 44004 | | 8/10/1956 | IRRIGATION | CN | | | | | | 39.4 | | | | | | | | | | | | | | | | | |
| Select Cert:44004 RR CN Additional Info: JOHN H KATZENBACH App: S31031 Permit: S24594 Cert: 44004 | | 8/10/1956 | IRRIGATION | CN | | 4 | | 6.0 | | | | | | | | | | | | | | | | | | | |
| Select Cert:44004 RR CN Additional Info: JOHN H KATZENBACH App: S31031 Permit: S24594 Cert: 44004 | | 8/10/1956 | IRRIGATION | CN | | 5 | | | | | | | | | | | | | | | | | | | 1.62 | | |
| Select Cert:44004 RR CN Additional Info: JOHN H KATZENBACH App: S31031 Permit: S24594 Cert: 44004 | | 8/10/1956 | IRRIGATION | CN | | 7 | | | | | | | | | | | | | | | | | | | 6 | | |
| Select Cert:44004 RR CN Additional Info: JOHN H KATZENBACH App: S31031 Permit: S24594 Cert: 44004 | | 8/10/1956 | IRRIGATION | CN | | 40 | | | | 11.5 | | | | | | | | | | | | | | | | | |
| Select Cert:44085 RR CN Additional Info: H.B. HOLZAUSER App: S24623 Permit: S19388 Cert: 44085 | | 4/19/1950 | IRRIGATION | CN | | 8 | | | | | | | | | | | | | | | | | | | | 5.1 | |

Select Cert:44085 RR CN

4/19/1950 IRRIGATION CN 38

Additional Info:
 H.B. HOLZAUER
 App: S24623
 Permit: S19388
 Cert: 44085

Select Cert:45406 RR *

4/19/1950 IRRIGATION 8

Additional Info:
 H B HOLZHAUSER
 App: S24623
 Permit: S19388
 Cert: 45406

| | | | | | | | | | |
|---|---|---|---|---|---|---|---|---|-----|
| 1 | 2 | 3 | 4 | 5 | 6 | 7 | 8 | 9 | 0-7 |
| 1 | 2 | 3 | 4 | 5 | 6 | 7 | 8 | 9 | 5.1 |

1 2 3 4 5 6 7 8 9

Acreage Legend: 12.25 Regular acreage ~~12.25~~ Acreage is on a canceled right (12.25) Acreage is part of a transfer and has not been proven up on yet (inchoate) [12.25] Acreage has been suspended * Acreage is not specified

Water Rights Platcard Report

Meridian: WILLAMETTE Township: 38 South Range: 5 West Section: 23 Records per Page: 10 Search

Pg. 4

| Water Right | Changing Xfers | Priority | Use | Use Status | DLC | Gov't Lot | QQ(40): NE | NW | SW | SE | NE | NW | SW | SE | NE | NW | SW | SE | NE | NW | SW | SE | Unkown QQ |
|---|----------------|------------|------------|------------|-----|-----------|------------|----|----|----|----|----|----|----|----|----|----|----|----|----|----|----|------------|
| Select Cert:45406 RR * Additional Info: H B HOLZHAUSER App: S24623 Permit: S19388 Cert: 45406 | | 4/19/1950 | IRRIGATION | | 38 | | | | | | | | | | | | | | | | | | 0.7 |
| Select Cert:47910 CF CN Additional Info: GLENN ORVAL LEWMAN Decree: ROGUE RIVER (F) STATE WATER BOARD Cert: 47910 | | 12/31/1858 | IRRIGATION | CN | 38 | | | | | | | | | | | | | | | | | | 30 42 |
| Select Cert:47911 CF CN Additional Info: ROBERT M EMERY Decree: ROGUE RIVER (F) STATE WATER BOARD Cert: 47911 | | 12/31/1858 | IRRIGATION | CN | 38 | | | | | | | | | | | | | | | | | | 24 |
| Select Cert:47913 CF CN Additional Info: GLEN ORVAL LEWMAN App: S24623 Permit: S19388 Cert: 47913 | | 4/19/1950 | IRRIGATION | CN | 38 | | | | | | | | | | | | | | | | | | 9-2 2-7 |
| Select Cert:47915 CF * Additional Info: GERALD K ROLAND App: S31031 Permit: S24594 Cert: 47915 | | 8/10/1956 | IRRIGATION | | 5 | | | | | | | | | | | | | | | | | | 2.08 |
| Select Cert:51525 RR * Additional Info: JOHN H KATZENBACH App: S31031 Permit: S24594 Cert: 51525 | | 8/10/1956 | IRRIGATION | | | | | | | | | | | | | | | | | | | | 39.4 |
| Select Cert:51525 RR * Additional Info: JOHN H KATZENBACH App: S31031 Permit: S24594 Cert: 51525 | | 8/10/1956 | IRRIGATION | | 4 | | | | | | | | | | | | | | | | | | 0.8 |
| Select Cert:51525 RR * Additional Info: JOHN H KATZENBACH App: S31031 Permit: S24594 Cert: 51525 | | 8/10/1956 | IRRIGATION | | 5 | | | | | | | | | | | | | | | | | | 1.62 |
| Select Cert:51525 RR * Additional Info: JOHN H KATZENBACH App: S31031 Permit: S24594 Cert: 51525 | | 8/10/1956 | IRRIGATION | | 7 | | | | | | | | | | | | | | | | | | 6 |

| | | | | | | | | | | | | | | | | | | |
|---|-------------------------|--|------|--|--|--|--|--|--|--|--|--|--|--|--|--|--|--|
| Additional Info: JOHN H KATZENBACH App: S31031 Permit: S24594 Cert: 51525 Select Cert:51525 RR * Additional Info: JOHN H KATZENBACH App: S31031 Permit: S24594 Cert: 51525 | 8/10/1956 IRRIGATION 40 | | | | | | | | | | | | | | | | | |
| | | | 11.5 | | | | | | | | | | | | | | | |

1 2 3 4 5 6 7 8 9

Acreage Legend: 12.25 Regular acreage
 ~~12.25~~ Acreage is on a canceled right
 (12.25) Acreage is part of a transfer and has not been proven up on yet (inchoate)
 [12.25] Acreage has been suspended
 * Acreage is not specified

Water Rights Platcard Report

Meridian: WILLAMETTE Township: 38 South Range: 5 West Section: 23 Records per Page: 10 Search

Pg. 5

| Water Right | Changing Xfers | Priority | Use | Use Status | DLC | Gov't Lot | QQ(40): | NE | NW | SW | SE | NE | NW | SW | SE | NE | NW | SW | SE | NE | NW | SW | SE | NE | NW | SW | SE | Unkown |
|---|----------------|------------|---|------------|-----|-----------|---------|----|----|----|----|----|----|----|------|----|----|----|----|----|----|----|----|----|----|----|----|--------|
| | | | | | | | Q(160): | NE | NW | SW | SE | NE | NW | SW | SE | NE | NW | SW | SE | NE | NW | SW | SE | NE | NW | SW | SE | QQ |
| Select Cert:52006 CF SP Additional Info: ROBERT EMERY Cert: 52006 | IL604 | 12/31/1858 | IRRIGATION | SP | 38 | | | | | | | | | | | | | | | | | | | | | | | [24] |
| Select Cert:55498 CF * Additional Info: WILMA E WEBB Decree: ROGUE RIVER (F) STATE WATER BOARD Cert: 55498 | | 6/30/1908 | IRRIGATION | | | | | 7 | | | | | | | | | | | | | | | | | | | | |
| Select Cert:55766 CF * Additional Info: GLENN ORVAL LEWMAN App: S24623 Permit: S19388 Cert: 55766 | | 4/19/1950 | IRRIGATION | | 38 | | | | | | | | | | 9.2 | | | | | | | | | | | | | 2.7 |
| Select Cert:55767 CF * Additional Info: GLENN ORVAL LEWMAN Decree: ROGUE RIVER (F) STATE WATER BOARD Cert: 55767 | | 12/31/1858 | IRRIGATION | | 38 | | | | | | | | | | | | | | | | 30 | 12 | | | | | | |
| Select Cert:57914 OR * Additional Info: JOSEPH J. GINET App: G5853 Permit: G5591 Cert: 57914 | | 7/28/1972 | IRRIGATION | | | 10 | | | | | | | | | 0.4 | | | | | | | | | | | | | |
| Select Cert:57914 OR * Additional Info: JOSEPH J. GINET App: G5853 Permit: G5591 Cert: 57914 | | 7/28/1972 | IRRIGATION | | 33 | | | | | | | | | | 2.6 | | | | | | | | | | | | | |
| Select Cert:16306 OR CF CN Additional Info: ALBERT/C O BIGELOW Decree: ROGUE RIVER FINAL DECREE Cert: 16306 | R55 | 12/31/1858 | IRRIGATION, LIVESTOCK AND DOMESTIC | CN | | | | | | | | 32 | 30 | 40 | 20 | | | | | 30 | 36 | | | | | | | |
| Select Cert:47908 CF * Additional Info: ALBERT/C.O. BIGELOW Decree: ROGUE RIVER (F) STATE WATER BOARD Cert: 47908 | IL352 | 12/31/1858 | IRRIGATION, LIVESTOCK AND DOMESTIC | | | 10 | | | | | | | | | 11.8 | | | | | | | | | | | | | |
| Select Cert:47908 CF * Additional Info: ALBERT/C.O. BIGELOW Decree: ROGUE RIVER (F) STATE WATER BOARD | IL352 | 12/31/1858 | IRRIGATION, LIVESTOCK AND DOMESTIC | | | 11 | | | | | | | | | 6.6 | | | | | | | | | | | | | |

Cert: 47908

Select **Cert:47908 CF ***

IL352 12/31/1858 IRRIGATION,
LIVESTOCK
AND
DOMESTIC 39

Additional Info:
ALBERT/C.O. BIGELOW
Decree: ROGUE RIVER (F) STATE WATER BOARD
Cert: 47908

| | | | | | | | | | | | | | | | | | | | |
|--|--|--|--|--|--|--|--|--|--|----|----|-----|-----|--|--|--|--|--|--|
| | | | | | | | | | | 32 | 30 | 3.4 | 8.2 | | | | | | |
|--|--|--|--|--|--|--|--|--|--|----|----|-----|-----|--|--|--|--|--|--|

1 2 3 4 5 6 7 8 9

Acreage Legend: 12.25 Regular acreage
~~12.25~~ Acreage is on a canceled right
 (12.25) Acreage is part of a transfer and has not been proven up on yet (inchoate)
 [12.25] Acreage has been suspended
 * Acreage is not specified

Water Rights Platcard Report

Meridian: WILLAMETTE Township: 38 South Range: 5 West Section: 23 Records per Page: 10 Search

Pg. 6

| Water Right | Changing Xfers | Priority | Use | Use Status | DLC | Gov't Lot | QQ(#0): | NE | NW | SW | SE | NE | NW | SW | SE | NE | NW | SW | SE | NE | NW | SW | SE | Unkown |
|---|----------------|------------|--|------------|-----|-----------|---------|----|----|----|----|------|------|-----|-----|------|------|----|----|----|----|----|----|--------|
| | | | | | | | Q(160): | NE | NW | SW | SE | NE | NW | SW | SE | NE | NW | SW | SE | NE | NW | SW | SE | QQ |
| Select Cert:47909 CF CN Additional Info: J.E. FERRARE Decree: ROGUE RIVER (F) STATE WATER BOARD Cert: 47909 | | 12/31/1891 | IRRIGATION, LIVESTOCK AND DOMESTIC (Suppl'mtl) | CN | | 10 | | | | | | | | | 6.3 | | | | | | | | | |
| Select Cert:47909 CF CN Additional Info: J.E. FERRARE Decree: ROGUE RIVER (F) STATE WATER BOARD Cert: 47909 | | 12/31/1891 | IRRIGATION, LIVESTOCK AND DOMESTIC (Suppl'mtl) | CN | | 11 | | | | | | | | 3.5 | | | | | | | | | | |
| Select Cert:47912 CF * Additional Info: J.E. FERARRE Decree: ROGUE RIVER (F) STATE WATER BOARD Cert: 47912 | | 12/31/1891 | IRRIGATION, LIVESTOCK AND DOMESTIC | | | 38 | | | | | | | | | | 21.1 | 27.5 | | | | | | | |
| Select Cert:48364 CF * Additional Info: J E FERRARE Decree: ROGUE RIVER (F) STATE WATER BOARD Cert: 48364 | | 12/31/1891 | IRRIGATION, LIVESTOCK AND DOMESTIC (Suppl'mtl) | | | 10 | | | | | | | | | 6.3 | | | | | | | | | |
| Select Cert:48364 CF * Additional Info: J E FERRARE Decree: ROGUE RIVER (F) STATE WATER BOARD Cert: 48364 | | 12/31/1891 | IRRIGATION, LIVESTOCK AND DOMESTIC (Suppl'mtl) | | | 11 | | | | | | | | | 3.5 | | | | | | | | | |
| Select Cert:48364 CF * Additional Info: J E FERRARE Decree: ROGUE RIVER (F) STATE WATER BOARD Cert: 48364 | | 12/31/1891 | IRRIGATION, LIVESTOCK AND DOMESTIC (Suppl'mtl) | | | 39 | | | | | | 16.9 | 15.9 | 1.8 | 4.3 | | | | | | | | | |
| Select App:P 83096 * Additional Info: BEN E WATTS App: P83096 | | 1/30/1997 | LIVESTOCK | | | | | | | | | | | | * | | | | | | | | | |
| Select App:P 83097 * Additional Info: JOSEPH J GINET App: P83097 | | 1/30/1997 | LIVESTOCK | | | | | | | | | | | | * | | | | | | | | | |
| Select App:P 83098 * Additional Info: JOSEPH J GINET App: P83098 | | 1/30/1997 | LIVESTOCK | | | | | | | | | | | | * | | | | | | | | | |
| Select Cert:47911 CF CN Additional Info: | | 12/31/1858 | LIVESTOCK | CN | | 38 | | | | | | | | | | | | | | | | * | | |

ROBERT M EMERY
Decree: ROGUE RIVER (F) STATE WATER BOARD
Cert: 47911



1 2 3 4 5 6 7 8 9

Acreage Legend: 12.25 Regular acreage ~~12.25~~ Acreage is on a canceled right (12.25) Acreage is part of a transfer and has not been proven up on yet (inchoate) [12.25] Acreage has been suspended * Acreage is not specified

Water Rights Platcard Report

Pg. 7

Meridian: WILLAMETTE Township: 38 South Range: 5 West Section: 23 Records per Page: 10 Search

| Water Right | Changing Xfers | Priority | Use | Use Status | DLC | Gov't Lot | QQ(40): NE | NW | SW | SE | NE | NW | SW | SE | NE | NW | SW | SE | NE | NW | SW | SE | Unkown QQ |
|--|----------------|------------|-------------------------------------|------------|-----|-----------|------------|----|----|----|----|----|----|----|----|----|----|----|----|----|----|----|-----------|
| Select Cert:52006 CF SP <u>Additional Info:</u> ROBERT EMERY Cert: 52006 | IL604 | 12/31/1858 | LIVESTOCK | SP | 38 | | NE | | | | | | | | | | | | | | | | [*] |
| Select Cert:16306 OR CF CN <u>Additional Info:</u> ALBERT/C O BIGELOW Decree: ROGUE RIVER FINAL DECREE Cert: 16306 | R55 | 12/31/1858 | POWER DEVELOPMENT | CN | | | NE | | | | | | | | | | | | | | | | * |
| Select Cert:47908 CF * <u>Additional Info:</u> ALBERT/C.O. BIGELOW Decree: ROGUE RIVER (F) STATE WATER BOARD Cert: 47908 | IL352 | 12/31/1858 | POWER DEVELOPMENT | | | | NE | | | | | | | | | | | | | | | | * |
| Select Cert:27191 OR * <u>Additional Info:</u> JOHN H KATZENBACH App: R31030 Permit: R1902 Cert: 27191 | | 8/10/1956 | STORAGE | | 7 | | | | | | | | | | | | | | | | | | * |
| Select Cert:27381 OR * <u>Additional Info:</u> NORMAN WEBB App: R30521 Permit: R1829 Cert: 27381 | | 1/19/1956 | STORAGE | | 2 | | | | | * | | | | | | | | | | | | | |
| Select Cert:27381 OR * <u>Additional Info:</u> NORMAN WEBB App: R30521 Permit: R1829 Cert: 27381 | | 1/19/1956 | STORAGE | | 3 | | * | | | | | | | | | | | | | | | | |
| Select Cert:27395 OR * <u>Additional Info:</u> LOUISA M/FRED TOMPKINS App: R31245 Permit: R1977 Cert: 27395 | | 12/6/1956 | STORAGE | | 7 | | | | | | | | | | | | | | | | | | * |
| Select Cert:45404 CF * <u>Additional Info:</u> H L MCALMOND App: E3084 Permit: E188 Cert: 45404 | | 7/15/1913 | STORAGE | | | | | | | | | | | | | | | | | | 12 | | |
| Select Cert:29720 OR CN <u>Additional Info:</u> | | 4/24/1950 | SUPPLEMENTAL IRRIGATION (Suppl'mtl) | CN | 8 | | | | | | | | | | | | | | | | | | 0-0 |

H B HOLZHAUSER
App: S24636
Permit: S19653
Cert: 29720

Select Cert:29720 OR CN

Additional Info:
H B HOLZHAUSER
App: S24636
Permit: S19653
Cert: 29720

4/24/1950 SUPPLEMENTAL CN 9
IRRIGATION
(Suppl'mtl)

1 2 3 4 5 6 7 8 9

| | | | | | | | | | | | | | | | | | | | |
|--|--|--|--|--|--|--|--|--|--|--|--|-----|--|--|--|--|--|--|--|
| | | | | | | | | | | | | | | | | | | | |
| | | | | | | | | | | | | 0.4 | | | | | | | |

Acreage Legend: 12.25 Regular acreage ~~12.25~~ Acreage is on a canceled right (12.25) Acreage is part of a transfer and has not been proven up on yet (inchoate) [12.25] Acreage has been suspended * Acreage is not specified

Water Rights Platcard Report

Meridian: WILLAMETTE Township: 38 South Range: 5 West Section: 23 Records per Page: 10 Search

Pg. 8

| Water Right | Changing Xfers | Priority | Use | Use Status | DLC | Gov't Lot | QQ(40): NE | QQ(160): NE | NW | SW | SE | NE | NW | SW | SE | NE | NW | SW | SE | NE | NW | SW | SE | Unkown QQ | |
|---|----------------|-----------|-------------------------------------|------------|-----|-----------|------------|-------------|----|----|----|----|----|----|----|----|----|----|----|----|----|----|-----|-----------|-----|
| Select Cert:29720 OR CN | | 4/24/1950 | SUPPLEMENTAL IRRIGATION (Suppl'mtl) | CN | 38 | | | | | | | | | | | | | | | | | | 0-5 | 27-6 | 0-2 |
| Additional Info: H B HOLZHAUSER App: S24636 Permit: S19653 Cert: 29720 | | | | | | | | | | | | | | | | | | | | | | | | | |
| Select Cert:35971 OR CN | | 8/13/1963 | SUPPLEMENTAL IRRIGATION (Suppl'mtl) | CN | | | | | | | | | | | | | | | | | | | | | |
| Additional Info: JOHN KATZENBACH App: G2680 Permit: G2509 Cert: 35971 | | | | | | | | | | | | | | | | | | | | | | | | | |
| Select Cert:35971 OR CN | | 8/13/1963 | SUPPLEMENTAL IRRIGATION (Suppl'mtl) | CN | 3 | | | | | | | | | | | | | | | | | | | | |
| Additional Info: JOHN KATZENBACH App: G2680 Permit: G2509 Cert: 35971 | | | | | | | | | | | | | | | | | | | | | | | | | |
| Select Cert:35971 OR CN | | 8/13/1963 | SUPPLEMENTAL IRRIGATION (Suppl'mtl) | CN | 4 | | | | | | | | | | | | | | | | | | | | |
| Additional Info: JOHN KATZENBACH App: G2680 Permit: G2509 Cert: 35971 | | | | | | | | | | | | | | | | | | | | | | | | | |
| Select Cert:35971 OR CN | | 8/13/1963 | SUPPLEMENTAL IRRIGATION (Suppl'mtl) | CN | 40 | | | | | | | | | | | | | | | | | | | | |
| Additional Info: JOHN KATZENBACH App: G2680 Permit: G2509 Cert: 35971 | | | | | | | | | | | | | | | | | | | | | | | | | |
| Select Cert:51526 RR * | | 8/13/1963 | SUPPLEMENTAL IRRIGATION (Suppl'mtl) | CN | | | | | | | | | | | | | | | | | | | | | |
| Additional Info: JOHN B KATZENBACH App: G2680 Permit: G2509 Cert: 51526 | | | | | | | | | | | | | | | | | | | | | | | | | |
| Select Cert:51526 RR * | | 8/13/1963 | SUPPLEMENTAL IRRIGATION (Suppl'mtl) | CN | 3 | | | | | | | | | | | | | | | | | | | | |
| Additional Info: JOHN B KATZENBACH App: G2680 | | | | | | | | | | | | | | | | | | | | | | | | | |

Cancelled

Cancelled

| | | | | | | | | | | | | | | | | | | | | |
|--|-----------|-------------------------------------|----|--|--|--|--|--|--|--|--|--|--|--|--|--|--|--|---|--|
| Permit: G2509 Cert: 51526 Select Cert:51526 RR * Additional Info: JOHN B KATZENBACH App: G2680 Permit: G2509 Cert: 51526 | 8/13/1963 | SUPPLEMENTAL IRRIGATION (Suppl'mtl) | 4 | | | | | | | | | | | | | | | | | |
| Select Cert:51526 RR * Additional Info: JOHN B KATZENBACH App: G2680 Permit: G2509 Cert: 51526 | 8/13/1963 | SUPPLEMENTAL IRRIGATION (Suppl'mtl) | 40 | | | | | | | | | | | | | | | | | |
| Select App:P 83096 * Additional Info: BEN E WATTS App: P83096 | 1/30/1997 | WILDLIFE | | | | | | | | | | | | | | | | | * | |
| 1 2 3 4 5 6 7 8 9 | | | | | | | | | | | | | | | | | | | | |

Acreage Legend: 12.25 Regular acreage
 ~~12.25~~ Acreage is on a canceled right
 (12.25) Acreage is part of a transfer and has not been proven up on yet (inchoate)
 [12.25] Acreage has been suspended
 * Acreage is not specified

Water Rights Platcard Report

Meridian: Township: South Range: Section: Records per Page:

Pg. 9

| Water Right | Changing Xfers | Priority | Use | Use Status | DLC | Gov't Lot | QQ(40): | QQ(160): | NE | NW | SW | SE | NE | NW | SW | SE | NE | NW | SW | SE | NE | NW | SW | SE | Unkown | |
|---|----------------|-----------|----------|------------|-----|-----------|---------|----------|----|----|----|----|----|----|----|----|----|----|----|----|----|----|----|----|--------|--|
| | | | | | | | | | NE | NE | NE | NE | NW | NW | NW | NW | SW | SW | SW | SW | SE | SE | SE | SE | QQ | |
| Select App:P 83097 * | | 1/30/1997 | WILDLIFE | | | | | | | | | | | | | | | | | | | | * | | | |
| Additional Info: JOSEPH J GINET App: P83097 | | | | | | | | | | | | | | | | | | | | | | | | | | |
| 1 2 3 4 5 6 7 8 9 | | | | | | | | | | | | | | | | | | | | | | | | | | |

Acreage Legend: 12.25 Regular acreage ~~12.25~~ Acreage is on a canceled right (12.25) Acreage is part of a transfer and has not been proven up on yet (inchoate) [12.25] Acreage has been suspended * Acreage is not specified



STATE OF OREGON

CERTIFICATE OF WATER RIGHT

THIS CERTIFICATE ISSUED TO

Oregon Water Resources Department
158 12th Street NE
Salem, Oregon 97310

The specific limits for the use are listed below along with conditions of use.

Source: WILLIAMS CR tributary to APPLGATE R

County: JOSEPHINE

Proposed use: Providing required stream flows for coho and fall chinook salmon, cutthroat trout, and winter and summer steelhead for migration, spawning, egg incubation, fry emergence, and juvenile rearing.

To be maintained in:

395?

WILLIAMS CREEK FROM EAST AND WEST FORKS (NENW, SECTION 19, TOWNSHIP 37S) RANGE 5W WM); TO THE MOUTH AT RIVER MILE 0.0 (SWNE, SECTION 1, TOWNSHIP 38S, RANGE 5W WM)

The right is established under Oregon Revised Statutes 537.341.

The date of priority is 12/ 7/1990.

The following conditions apply to the use of water under this certificate:

- The right is limited to not more than the amounts, in cubic feet per second, during the time periods listed below:

| JAN | FEB | MAR | APR | MAY | JUN | JUL | AUG | SEP | OCT | NOV | DEC |
|-------|-------|-------|-------|------|------|------|------|------|------|------|-------|
| 110.0 | 110.0 | 110.0 | 110.0 | 45.9 | 18.4 | 6.26 | 3.17 | 2.37 | 3.79 | 22.7 | 110.0 |

- The water right holder shall measure and report the in-stream flow along the reach of the stream or river described in the certificate as may be required by the standards for in-stream water right reporting of the Water Resources Commission.
- For purposes of water distribution, this instream right shall not have priority over human or livestock consumption.
- The instream flow allocated pursuant to this water right is not in addition to other instream flows created by a prior water right or designated minimum perennial stream flow.
- The flows are to be measured at the lower end of the stream reach to protect necessary flows throughout the reach.

Witness the signature of the Water Resources Director, affixed AUGUST 30, 1996.

Martha O. Pagel
Martha O. Pagel

Recorded in State Record of Water Right Certificate number 72669.

IS70981

→ This ISWR NOT injured because sources are GW & NOT on Williams Creek, & Proposed POA is further away from Creek, so presumably there's less impact.

- See GW Injury Review.

Paula J. & Anthony J. Sepolpo
PO Box 284
Williams, Or 97544
(541) 218-8426

11-16-07

Lisa J. Jaramillo, Transfer Specialist
Field Services Division
c/o Water Resources Dept.
North Mall Office Bldg.
725 Summer Street NE, Suite A
Salem, OR 97301-1266

Re. Ground Water Registration Modification T-10456

Dear Lisa,

Enclosed are the documents that show current ownership was passed from myself and my husband, Anthony, to Dale Rice and Theora Rice (deceased 10-15-07, death certificate enclosed) and their trust. The title search also shows that there are no liens on the property. Additionally, you will find enclosed the Affidavit Consenting to Proposed Ground Water Registration Modification filled out by Dale Rice.

I hope all this was done according to what is needed by your department at this time. Please call me if you have any questions or if there are changes that need to be made.

Thank you,



Paula Sepolpo

RECEIVED
NOV 20 2007
WATER RESOURCES DEPT
SALEM, OREGON

AFFIDAVIT CONSENTING TO
PROPOSED GROUND WATER REGISTRATION MODIFICATION

State of Oregon)
)ss
County of JOSEPHINE)

I/We DALE RICE AND THEORA M. RICE (deceased) in my
capacity as TRUSTEE(S) OF THE RICE FAMILY TRUST DATED OCTOBER 20, 1997.
mailing address 1666 POWELL CREEK ROAD WILLIAMS, OR 97544,
telephone number (1) 541-846-0407, duly sworn depose and say that I/We
consent to the proposed modification(s) to Ground Water Registration Application
Number GR-200 (Certificate of Registration Number GR-186) as described in Ground
Water Registration Modification Application T-10456, on the property located on tax lot
number(s) 104, Section 23, Township 38S (north or south), Range
5W (east or west), W.M.

[Signature]
Signature of Affiant

November 14, 2007
Date

Signature of Affiant

Date

Subscribed and Sworn to before me this 14 day of November, 2007.



Laura Guymon
Notary Public for Oregon

RECEIVED

My commission expires March 2, 2009.

NOV 20 2007

WATER RESOURCES DEPT
SALEM, OREGON



744 NE 7th Street
PO Box 1960
Grants Pass OR 97526-0167
(541) 476-1171
(800) 538-8012
(541) 476-1174

October 30, 2007

Pine-Rok Realty
ATTN: Paula Sepolpo
165 Tetherow Rd
Williams, OR 97544

Reference: RICE TRUST

PROPERTY ANALYSIS REPORT

Property Analysis Report No. 26-61256 Premium: \$85.00

Borrowers Name(s): RICE FAMILY TRUST DATED OCTOBER 20, 1997

Ticor Title has searched its indices and docketts at the Josephine County Courthouse and as of October 26, 2007 at 8:00 AM we find the following recorded, unsatisfied, state and federal tax liens, mortgages and or deeds of trust against the following described property:

LEGAL DESCRIPTION:

SEE 'LEGAL DESCRIPTION' ATTACHED HERETO AND BY REFERENCE MADE A PART HEREOF

RECORDED ENCUMBRANCES:

NONE

LAST DEED OF RECORD RUNS TO:

Dale Rice and Theora M. Rice, Trustee(s) of the Rice Family Trust Dated October 20, 1997

Vesting deed from Anthony J. Sepolpo and Paula J. Sepolpo, grantor, to above vestee, dated August 29, 2007, recorded September 14, 2007, Instrument No. 2007-018027, Josephine County, Oregon.

STREET ADDRESS:

330 Loffland Lane
Williams, OR 97544

TAX PARCEL NO.:

R326528 38052300 104

RECEIVED

NOV 20 2007

WATER RESOURCES DEPT
SALEM, OREGON

ASSESSED VALUATION
LAND
\$221,710.00

ASSESSED VALUATION
IMPROVEMENTS
\$81,020.00

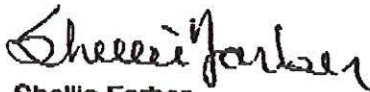
TOTAL TAXES
2007-08
\$964.33 Due

Taxes for the fiscal year 2007-2008, unpaid
Total amount: \$964.33
Account No.: R326528 38052300 104
Millage Code: 06

NOTE: Josephine County recording charges are \$20.00 for the first page, plus \$5.00 each additional page which includes amounts for the survey corner restoration fee and department of revenue county assessment and taxation fund, when applicable. Additional fees will be assessed by the County Clerk if a document fails to meet the requirements for recording imposed by ORS Chapter 205.

This is not a title report and liability in connection with this service is expressly limited to the sum paid therefore and the issuing company will not be responsible for errors and omissions therein.

TICOR TITLE



Shellee Farber
Title Examiner

RECEIVED

NOV 20 2007

WATER RESOURCES DEPT
SALEM, OREGON

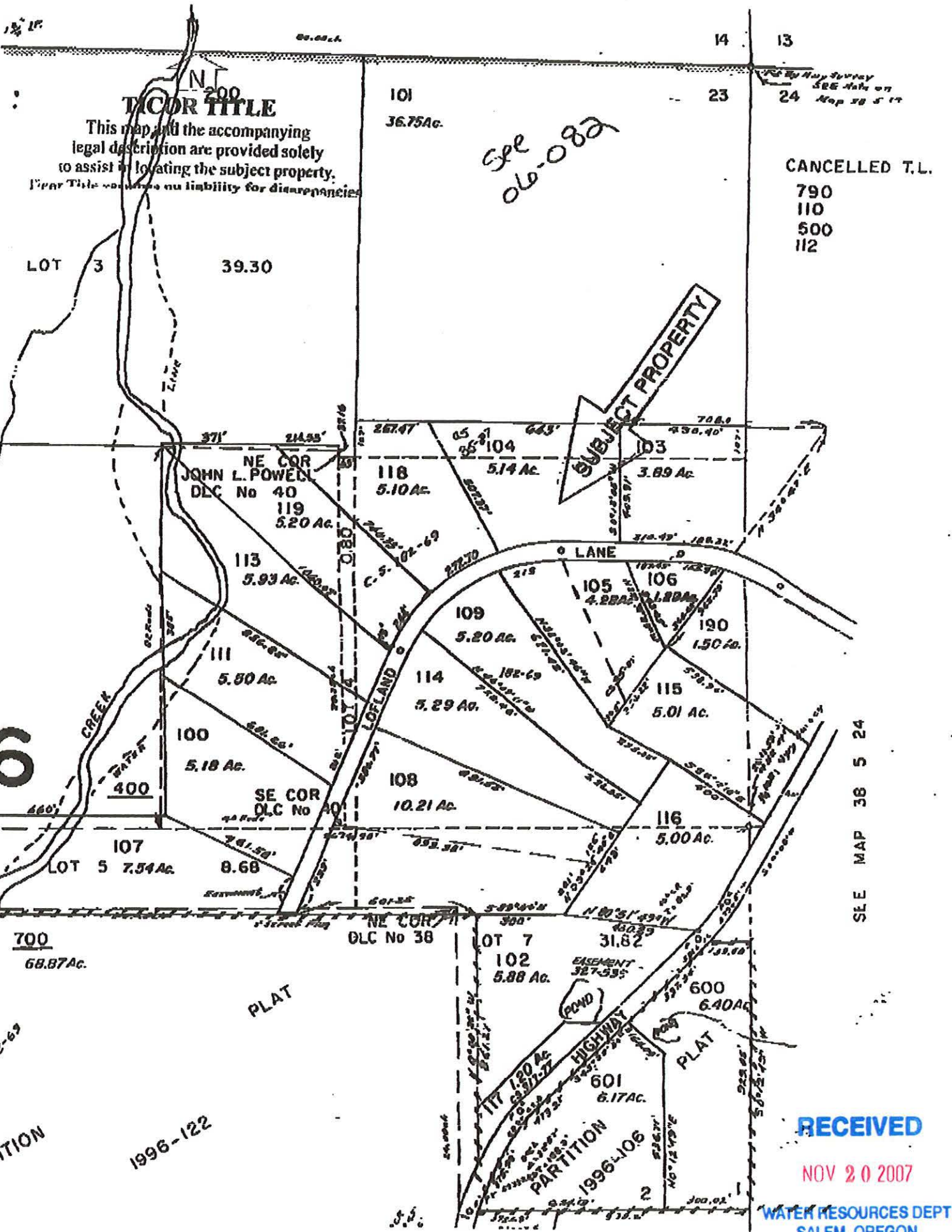
LEGAL DESCRIPTION

A parcel of real property situated in Section 23, Township 38 South, Range 5 West of the Willamette Meridian, Josephine County, Oregon, described as follows: Beginning at a point which bears South 1212.42 feet and West 430.40 feet from the Northeast corner of said Section 23, said point being a 5/8 inch iron rod; thence along an existing fence West 643.00 feet to a 5/8 inch iron rod; thence South 28°00'04" East, 507.37 feet to the Northerly right of way line of a roadway known as Lofland Lane opposite engineer's centerline station 14+17; thence along said right of way line on a 630 foot radius curve right for a distance of 220.00 feet to a point opposite engineer's centerline station PC12+07.48; thence continuing on said right of way line East 187.48 feet to a point opposite engineer's centerline station 10+20; thence North 0°13'08" East 409.91 feet to the point of beginning.

RECEIVED

NOV 20 2007

WATER RESOURCES DEPT
SALEM, OREGON



TICOR TITLE
 This map and the accompanying legal description are provided solely to assist in locating the subject property. This does not create any liability for discrepancies.

see 06-082

CANCELLED T.L.
 790
 110
 500
 112

SUBJECT PROPERTY

SEE MAP 36 5 24

RECEIVED

NOV 20 2007

WATER RESOURCES DEPT
 SALEM, OREGON



After recording return to:
THE RICE FAMILY TRUST DATED
OCTOBER 20, 1997

Until a change is requested all tax statements
shall be sent to the following address:

THE RICE FAMILY TRUST DATED
OCTOBER 20, 1997

1666 POWELL CRK RD
WILLIAMS OR 97544

File No.: 2151-1100914 (KAF)

Date: August 27, 2007

JOSEPHINE COUNTY OFFICIAL RECORDS
GEORGETTE BROWN, COUNTY CLERK

2007-018027



\$25.00

00185134220705100270000000

09/14/2007 02:40:45 PM

DED-INT Cntal Strnd RECEIPTS

\$10.00 \$11.00 04.00

25-

STATUTORY WARRANTY DEED

Anthony J. Sepalpo and Paula J. Sepalpo, Grantor, conveys and warrants to DALE RICE AND THEORA M. RICE, Trustees of THE RICE FAMILY TRUST DATED OCTOBER 20, 1997, Grantee, the following described real property free of liens and encumbrances, except as specifically set forth herein:

A PARCEL OF REAL PROPERTY SITUATED IN SECTION 23, TOWNSHIP 38 SOUTH, RANGE 5 WEST, OF THE WILLAMETTE MERIDIAN, JOSEPHINE COUNTY, OREGON, DESCRIBED AS FOLLOWS:

BEGINNING AT A POINT WHICH BEARS SOUTH 1212.42 FEET AND WEST 430.40 FEET FROM THE NORTHEAST CORNER OF SAID SECTION 23, SAID POINT BEING A 5/8 INCH IRON ROD; THENCE ALONG AN EXISTING FENCE WEST 643.00 FEET TO A 5/8 INCH IRON ROD; THENCE SOUTH 28° 00' 04" EAST 507.37 FEET TO THE NORTHERLY RIGHT OF WAY LINE OF A ROADWAY KNOWN AS LOFLAND LANE OPPOSITE ENGINEER'S CENTERLINE STATION 14+17; THENCE ALONG SAID RIGHT OF WAY LINE ON A 630 FOOT RADIUS CURVE RIGHT FOR A DISTANCE OF 220.00 FEET TO A POINT OPPOSITE ENGINEER'S CENTERLINE STATION PC 12+07.48; THENCE CONTINUING ON SAID RIGHT OF WAY LINE EAST 287.48 FEET TO A POINT OPPOSITE ENGINEER'S CENTERLINE STATION 10+20; THENCE NORTH 0° 23' 06" EAST 409.91 FEET TO THE POINT OF BEGINNING.

Subject to:

1. The 2007/2008 Taxes, a lien not yet payable.
2. Covenants, conditions, restrictions and/or easements, if any, affecting title, which may appear in the public record, including those shown on any recorded plat or survey.

The true consideration for this conveyance is \$320,000.00. (Here comply with requirements of ORS 93.030)

RECEIVED

NOV 20 2007

WATER RESOURCES DEPT
SALEM, OREGON

BEFORE SIGNING OR ACCEPTING THIS INSTRUMENT, THE PERSON TRANSFERRING FEE TITLE SHOULD INQUIRE ABOUT THE PERSON'S RIGHTS, IF ANY, UNDER ORS 197.352. THIS INSTRUMENT DOES NOT ALLOW USE OF THE PROPERTY DESCRIBED IN THIS INSTRUMENT IN VIOLATION OF APPLICABLE LAND USE LAWS AND REGULATIONS. BEFORE SIGNING OR ACCEPTING THIS INSTRUMENT, THE PERSON ACQUIRING FEE TITLE TO THE PROPERTY SHOULD CHECK WITH THE APPROPRIATE CITY OR COUNTY PLANNING DEPARTMENT TO VERIFY APPROVED USES, TO DETERMINE ANY LIMITS ON LAWSUITS AGAINST FARMING OR FOREST PRACTICES AS DEFINED IN ORS 30.930 AND TO INQUIRE ABOUT THE RIGHTS OF NEIGHBORING PROPERTY OWNERS, IF ANY, UNDER ORS 197.352.

Dated this 29th day of August, 2007.

Anthony J. Sepolpo
ANTHONY J. SEPOLPO

Paula J. Sepolpo
PAULA J. SEPOLPO

STATE OF Oregon)
County of Josephine) ss.

This instrument was acknowledged before me on this 29th day of August, 2007 by ANTHONY J. SEPOLPO and PAULA J. SEPOLPO.

[Signature]



Notary Public for Oregon
My commission expires:

RECEIVED
NOV 20 2007
WATER RESOURCES DEPT
SALEM, OREGON

fax to Kim: D.D. hand copy to Jim

- - Property Account Summary (R326528) - -

Property: R326528 38-05-23-00-000104-00 06 RICE FAMILY TRUST (97476)
ACRES 5.14 %RICE, DALE &
RICE, THEORA M TRUSTEES
1666 POWELL CREEK RD
WILLIAMS, OR 97544

| All | Batch: Inq - | Eff Date Paid: 10/30/2007 |
|------------------|-----------------------|---------------------------|
| 8. 2003.49067 0 | 489.07 474.40 <14.67> | 474.40 11/07/03 |
| 9. 2004.49337 0 | 847.91 822.47 <25.44> | 822.47 11/09/04 |
| 10. 2005.49790 0 | 862.11 836.25 <25.86> | 836.25 10/24/05 |
| 11. 2006.52293 0 | 881.14 854.71 <26.43> | 854.71 10/23/06 |

| Third Date Due | Levied Tax | Tax Due | Interest | Third Due | Balance Due |
|---|------------|---------|----------|-----------|-------------|
| 12. Current Taxes for bill 2007.52734, Levied tax of 964.33 | | | | | |
| 1/3 due Nov 15 | 321.45 | 321.45 | | 321.45 | 321.45 |
| 2/3 | 321.44 | 321.44 | <12.86> | 308.58 | 630.03 |
| 3/3 | 321.44 | 321.44 | <16.07> | 305.37 | 935.40 |
| Total Due: | | 964.33 | <28.93> | 935.40 | |

*** End of Display ***

(P)revious † (U#) Up † (T)op † (.) More

Enter Option From Above, or <RET> or 'X' to Exit: _

* - - Property Data Selection Menu - -

Owner: RICE FAMILY TRUST
 Prop ID : R326528 (Real Estate) (97476) %RICE, DALE &
 Map Tax Lot: 38-05-23-00-000104-00 RICE, THEORA M TRUSTEES
 Legal : ACRES 5.14 1666 POWELL CREEK RD
 WILLIAMS, OR 97544

Situs : 330 LOFLAND LN Year Built : 1986
 Living Area: 1512

Name(s) :
 Code Area : 06
 Sale Info : 09/14/07 \$320,000
 Deed Type : WD
 Instrument: 07-018027
 2007 Tax Status * Unpaid Taxes *
 Current Levied Taxes : 908.33
 Special Assessments : 56.00
 2008-09 SB125 Taxes :

| 2007 Roll Values | |
|---------------------|-------------|
| RMV Land \$ | 221,710 (+) |
| RMV Improvements \$ | 61,020 (+) |
| RMV Total \$ | 282,730 (=) |
| Total Exemptions \$ | 0 |
| M5 Net Value \$ | 282,730 |
| M50 Assd Value \$ | 119,460 |

(AD) Alt Disp † (Y) primary † (L) and/Impr † (G) en Appr
(O)wnership † (H)istory † (W) Spec Assmt † (.) More

Enter Option from Above or <RET> to Exit: _

RECEIVED

NOV 20 2007

WATER RESOURCES DEPT
SALEM, OREGON

- - Appraisal Land and Improvement Information - -
 Property ID: R326528 (Real Estate) 38-05-23-00-000104-00

Neighborhood : 1700

- - Land Segments - -

| Land # | Description..... | PROP CLS | Size | RMV Total | Special Use |
|-------------|----------------------|--------------|---------|-----------|-------------|
| L1 | 401 - TRACT-RES-IMPR | 401 | 4.14-AC | \$60,100 | \$0 |
| L2 | 401 - TRACT-RES-IMPR | 401 | 1.00-AC | \$142,110 | \$0 |
| L3 | OSD - ON SITE DEVELO | 401 | | \$19,500 | \$0 |
| Land Totals | | Lgl AC(5.14) | 5.14-AC | \$221,710 | |

- - Improvements - -

| Imp # | Description..... | TYPE | BLDG TYPE | #SEGS | RMV Total |
|--------------------|----------------------|------|-----------|-------|-----------|
| I1 | MFD STRUCTURE | M | 962 | 2 | \$46,850 |
| I2 | METAL AWNING | I | 962 | 1 | \$4,850 |
| I3 | DECK | I | 962 | 1 | \$2,240 |
| I4 | BARN AS GP BLDG CL 4 | I | 300 | 1 | \$7,080 |
| Improvement Totals | | | | | \$61,020 |

Enter 'P' to Print Appraisal Card,
 'L#' or 'I#' of Existing Segment, 'AM'-Amenities, 'AD'-Alt Disp, or <RET> to Exit: _____

- - General Appraisal Information - -

Property ID : R326528 (Real Estate) 38-05-23-00-000104-00
 Owners Name : RICE FAMILY TRUST
 Legal Desc : ACRES 5.14

- | | |
|---|-------------------------|
| 1. Last Apprsd: 08/20/02 | Number Improvements : 4 |
| 2. Appraiser : CLL, NC, DR | Number Land Segments: 3 |
| 3. Next Apprsl: | |
| 4. Next Reason: | Building Permits : |
| 5. Maint Area : D | |
| 6. Utilities : | |
| 7. Topography : | |
| 8. Access : | |
| 9. Other : INSP-O | |
| 10. Zone : RR5 | |
| 11. Remarks : LEVEL, CLEARED. NO ADJ. FOR IRRIG. POND, FAIR Y. I. | |

RECEIVED

NOV 20 2007

WATER RESOURCES DEPT
 SALEM, OREGON

Enter 'RM' for remarks or <RET> To Return:

FedEx USA Airbill
Express

FedEx
Tracking
Number

840727467480

Form
I.D. No.

0200

Recipient's Copy

1 From

Date 11-19-07

Sender's
Name

Paula Sepolpo

Phone

541 218 8426

Company

Address

PO Box 284

Dept./Floor/Suite/Room

City

Williams, OR

State

ZIP

97544

2 Your Internal Billing Reference

3 To

Recipient's
Name

LISA J. Jaramillo

Phone

503 986-0880

Company

Transfer specialist
Field Services Division
Water Resources Dept
North Mall ofc Bldg.

Address

725 SUMMER ST. NE Suite A

To "HOLD" at FedEx location, print FedEx address.

We cannot deliver to P.O. boxes or P.O. ZIP codes.

Address

Dept./Floor/Suite/Room

City

Salem

State

ZIP

97301-1266



4a Express Package Service

FedEx Priority Overnight
Next business morning

FedEx Standard Overnight
Next business afternoon

Packages up to 150 lbs.
Delivery commitment may be later in some areas.
 FedEx First Overnight
Earliest next business morning
delivery to select locations

FedEx 2Day
Second business day
FedEx Envelope rate not available. Minimum charge: One-pound rate

FedEx Express Saver
Third business day

4b Express Freight Service

FedEx 1Day Freight*
Next business day

FedEx 2Day Freight
Second business day

Packages over 150 lbs.
Delivery commitment may be later in some areas.
 FedEx 3Day Freight
Third business day

* Call for Confirmation:

5 Packaging

FedEx Envelope*

FedEx Pak*
Includes FedEx Small Pak, FedEx
Large Pak, and FedEx Sturdy Pak

Other

* Declared value limit \$500

6 Special Handling

SATURDAY Delivery
Available only for FedEx Priority
Overnight and FedEx 2Day
to select ZIP codes

HOLD Weekday
at FedEx Location
Not available for
FedEx First Overnight

HOLD Saturday
at FedEx Location
Available only for
FedEx Priority Overnight
and FedEx 2Day to
select locations

Does this shipment contain dangerous goods?
One box must be checked.

No

Yes
As per attached
Shipper's Declaration

Yes
Shipper's Declaration
not required

Dry Ice
Dry Ice, 9, UN 1845 x kg

Dangerous Goods (including Dry Ice) cannot be shipped in FedEx packaging.

Cargo Aircraft Only

7 Payment Bill to:

Sender
Acct. No. in Section
1 will be billed.

Recipient

Third Party

Credit Card

Obtain Recip.
Acct. No.

Cash/Check

Total Packages

Total Weight

Total Declared Value†

Total Charges

1

\$.00

† Our liability is limited to \$100 unless you declare a higher value. See back for details.

8 Release Signature

Sign to authorize delivery without obtaining signature.

By signing you authorize us to deliver this shipment without obtaining a signature
and agree to indemnify and hold us harmless from any resulting claims.
Questions? Visit our Web site at fedex.com
or call 1.800.Go.FedEx® 800.463.3339.
Rev. Date 10/01 • Part #157612 • ©1994-2001 FedEx • PRINTED IN U.S.A. WCSL 03

446

Lisa Jaramillo

From: PineRokPaula [pinerokpaula@apbb.net]

Sent: Friday, November 16, 2007 9:23 PM

To: Lisa Jaramillo

Attachments: scan0001.gif; scan0002.gif; scan0003.gif; scan0004.gif; scan0005.gif; scan0006.gif; scan0007.gif; scan0008.gif; scan0009.gif; scan0010.gif; scan0001.tif

Hello Lisa,

Attached are scanned documents that are for the next step in the Ground Water Registration Modification T-10456. Would you please look them over and let me know per phone call if they are complete and if I need to mail them.

Thanks very much,

Paula Sepolpo

PO Box 284

Williams, OR 97544

(541) 218-8426

email: pinerokpaula@apbb.net

11/19/2007



Oregon

Theodore R. Kulongoski, Governor

10456

Water Resources Department
North Mall Office Building
725 Summer Street NE, Suite A
Salem, OR 97301-1266
503-986-0900
FAX 503-986-0904

September 11, 2007

Paula J. Sepolpo and Anthony J. Sepolpo
P.O. Box 284
Williams, Oregon 97544

Reference: Application GR-200, GR-Certificate of Registration GR-186

The Partial assignment from Roy F. Iofland and Maude J. Lofland to Paula J. Sepolpo and Anthony J. Sepolpo, has been recorded in the records of the Water Resources Department.

Our records have been changed accordingly and the original request is enclosed. Receipt number 89588 covering the recording fee of \$50 is also enclosed.

Sincerely,

Jerry Sauter
Water Rights Program Analyst

Enclosure: Receipt 89588

cc: Watermaster 14
Roy F. Iofland and Maude J. Lofland
Data Center, OWRD (Complete Copy of Assignment Request)
Sarah Henderson - for Transfers
File

T 10456



Oregon Water Resources Department
 725 Summer Street NE, Suite A
 Salem Oregon 97301
 (503) 986-0900
 www.wrd.state.or.us

RECEIVED

AUG 31 2007

Request for Assignment

By Proof of Ownership

(If Permit/Transfer Holder is not available)

WATER RESOURCES DEPT
 SALEM, OREGON

If for multiple rights, a separate form and fee for each right will be required.

I, Paula J. Sepolpo & Anthony J. Sepolpo
 (Name of Party Requesting Assignment)

PO Box 284 Williams OR 97544 (541) 218-8426
 (Mailing Address) (City) (State) (Zip) (Phone #)

- ... hereby request assignment of application/permit/transfer;
- ... hereby request assignment of a *portion* of application/permit/transfer;
 (You must include a map showing the portion of the application/permit/transfer to be assigned.)

I have attached proof of ownership that may include but not be limited to: a copy of the deed to the land, a copy of a land sales contract, a court order or decree, documentation of survivorship of property held jointly. The Department cannot accept a copy of a tax statement.

Application # _____; Permit # _____; Transfer# _____

-OR-

GR Statement # _____; GR Certificate of Registration # 200

Roy F. Lofland & Maude Josephine Lofland
 (Name of Permit/Transfer Holder of Record)

Murphy Stage Road Grants Pass OR 97544
 (Mailing Address) (City) (State) (Zip) (Phone #)

RECEIVED
 SEP 11 2007
 WATER RESOURCES DEPT
 SALEM, OREGON

Note: You are required to furnish proof acceptable to the Department that notice of the assignment has been given or attempted for each identified property owner not a party to the assignment. ORS 537.220(2) Failure to submit this proof will result in the return of your request. (Proof may include but not be limited to: a copy of returned certified mailing, copy of a Death Certificate, or a court order.)

- 1) I certify that I am the current owner of the property described in this application, Permit or Certificate of Registration.
- 2) I have the legal right to request assignment under OAR 690-310-0280 and 690-320-0060.
- 3) I have not been able to contact the owner(s) of record for the above referenced application or water right.
- 4) I further certify that the information provided herein is true and correct to the best of my knowledge.

Witness my hand this 8th day of September, 2007.

Party Requesting Assignment Paula J. Sepolpo

Party Requesting Assignment Anthony J. Sepolpo

ASSIGN PARTIAL
 9/11/07

DO NOT WRITE IN THIS BOX

This certifies assignment and record change at Oregon Water Resources Department effective 8:00 a.m. on date of receipt at Salem, Oregon.
 Fee receipt # 89588
 For Director by Jerry Sauter, Program Analyst in Water Rights Division Jerry Sauter

The completed "Request for Assignment form *must* be submitted to the Department along with a recording fee of \$50.

T 10456

ORIGINALS

Transfer Application and Map

Amendments/Revisions to Appl & Map

Receipt

Deed or Lot Book Report

Notarized Consent

Evidence of Use Affidavit

Land Use Information Form

Lien Holder Notification *(if applicable)*

Report of Ownership and Lien Info *(if applicable)*

&

Other Supporting Documentation



Oregon Water Resources Department
 725 Summer Street NE, Suite A
 Salem Oregon 97301-1266
 (503) 986-0900
 www.wrd.state.or.us

Application for Permit Amendment or Ground Water Registration Modification

Please type or print legibly in dark ink. If your application is incomplete or inaccurate, we will return it to you. If any requested information does not apply to your application, insert "N/A" to indicate Not Applicable. As you complete this form, please refer to notes and guidance included on the application. A summary of review criteria and procedures that are generally applicable to these applications is available at www.wrd.state.or.us/OWRD/PUBS/forms.shtml.

1. TYPE OF APPLICATION

Please check one of the following:

- Permit Amendment Ground Water Registration Modification

2. APPLICANT INFORMATION

Name: Paula J. Anthony J. Sepolpo
First Last

Address: 330 Lofland Lane mailing: PO Box 284

Williams OR 97544
City State Zip

Phone: (541) 846-6758 (541) 846-7131 (541) 218-8426
Home Work Other

Fax: (541) 846-6780 E-Mail address: pinerokpaula@apbb.net

3. AGENT INFORMATION

(The agent listed is authorized to represent the applicant in all matters relating to this application.)

Name: _____
First Last

Address: _____

City State Zip

Phone: _____
Home Work Other

Fax: 1 10456 E-Mail address: _____

RECEIVED

SEP 11 2007

WATER RESOURCES DEPT
 SALEM, OREGON

- If an agent is listed above, please check one of the following:
 - Please send all correspondence to Agent. Send *copies* of correspondence to Applicant; or
 - Please send all correspondence to Applicant. Send *copies* of correspondence to Agent.

Permit Amendments

- If you propose to amend multiple permits under this application, a separate set of pages 3 through 7 must be provided for each permit. (**NOTE:** Concurrent changes to a water right must be filed separately on a transfer application.)

Ground Water Registration Modifications

- You may propose modification of only one ground water registration per application, unless in accordance with OAR 690-382-0300(2), the ground water registrations to be modified are layered. (**NOTE:** Concurrent changes to a water right must be filed separately on a transfer application.)

4. TYPE OF AMENDMENT OR MODIFICATION PROPOSED

Please check **all** of the following that apply:

| Point of Diversion or Appropriation | Place of Use | Character of Use |
|---|---|--|
| <input checked="" type="checkbox"/> Change (The old point of diversion or appropriation will <u>not</u> be used for the portion of the water right affected by the amendment or modification.) <input type="checkbox"/> Additional (Both the old <u>and</u> new points of diversion or appropriation will be used for the portion of the water right affected by the amendment or modification.) <p style="text-align: center;"><i>Not Available for Ground Water Registrations</i></p> <input type="checkbox"/> Surface Water to Ground Water (A new point of appropriation will be used <u>instead of</u> the old point of diversion. The old point of diversion will <u>not</u> be used.) | <input type="checkbox"/> All of the Permit or Registration will be exercised at a different location than currently authorized (Use of water at the current authorized location will be discontinued.) <input type="checkbox"/> Only a portion of the Permit or Registration will be exercised at a different location than currently authorized (Use of water at a <u>portion</u> of the current authorized location will be discontinued.) | <p style="text-align: center;"><i>Not Available for Permit Amendments</i></p> Change existing authorized use to the following proposed <u>new</u> use: <input type="checkbox"/> Irrigation <input type="checkbox"/> Municipal <input type="checkbox"/> Quasi-municipal <input type="checkbox"/> Commercial <input type="checkbox"/> Industrial <input type="checkbox"/> Domestic (indicate number of households): _____ <input type="checkbox"/> Other _____ |

There are 2 points of appropriation listed in GR #200. All irrigation will occur from POA 2 which is an existing POA.

- Reason(s) for amendment/modification(s): _____

There is no infrastructure in place from POA 1 to POV, POA 2 has been used historically and currently on TL 104.

RECEIVED

SEP 11 2007

FS

WATER RESOURCES DEPT
SALEM, OREGON

5. CURRENT PERMIT OR REGISTRATION INFORMATION

Permit or Registration to be Amended/Modified (check and complete one of the following):

| | | | |
|-------------------------------------|---|----------------------------------|--|
| <input type="checkbox"/> | Permit to be Amended: | _____ | _____ |
| | | Permit Number | Current Completion Date of Permit |
| <input checked="" type="checkbox"/> | Ground Water Registration to be Modified: | 200 | |
| | | Ground Water Registration Number | <i>NOTE: Concurrent changes to a water right must be filed separately on a transfer application.</i> |

- Name on Permit or Registration: Roy F. Hofland and Maude Josephine Hofland
- County: Josephine
- Authorized Use(s) to be affected by this Amendment/Modification: Irrigation

- Priority Date(s): June 21, 1956

If there are multiple Priority Dates identified on the Permit or Registration, any information provided on pages 4 through 7 must identify which priority date is associated with each of the authorized and proposed points of diversion or appropriation and places of use.

- All Source(s) of Water to be affected by this Amendment/Modification: _____

groundwater

Tributary to: Williams Creek

If there are multiple Sources listed on the Permit or Registration, any information provided on pages 4 through 7 must identify which source is associated with each of the authorized and proposed points of diversion or appropriation and places of use.

For an application proposing a Change in Place of Use or Character of Use:

- Are there any other "Layered" Water Rights, Permits, or Ground Water Registrations issued for **Irrigation** purposes that are appurtenant to the same place of use as the Permit or Registration being Amended/Modified? Yes No N/A -No Change in Use or Place of Use

If "Yes", pursuant to ORS 540.510, OAR 690-380-2240 and OAR 690-382-0200, the other "layered" water uses subject to transfer **must either change concurrently or be cancelled**, except as provided in OAR 690-380-2240(5).

- Remarks: _____

T 10456

RECEIVED

SEP 11 2007

WATER RESOURCES DEPT
SALEM, OREGON

- The following information must be provided only for those points of diversion or appropriation that are involved in the permit amendment or ground water registration modification (i.e., list only the portion of the permit/registration you propose to amend/modify.) Attach additional pages as necessary.

Government lot and donation land claim numbers must be included in the tables below only if the information is reflected on the existing permit or ground water registration.

Location of Existing Authorized Point(s) of Diversion or Appropriation to be Changed:

(i.e., the allowed point(s) of diversion/appropriation that will be affected by the proposed amendment/modification, the "FROM" point(s) of diversion/appropriation)

| If Ground Water, OWRD Well Log ID No. (or Well ID Tag No. L-___) | Source and Priority Date | Township | Range | Mer | Sec | ¼ ¼ | Tax Lot, DLC or Gov't Lot | Survey Coordinates (coordinates from a recognized survey corner) |
|--|------------------------------------|----------|-------|-----|-----|------|---------------------------|--|
| nowell | groundwater (trench) June 21, 1956 | 38 S | 5 W | W | 14 | SESE | 1300 | from GWR map, 498' west + 498' north from SE corner |
| | | | | | | | | |
| | | | | | | | | |

- Does the permit/registration being amended/modified involve a ground water source(s)?

Yes No (Surface water source only.)

If "Yes", for each authorized point of appropriation (well) involved, you must either:

- A. Supply a copy of the well log(s) for each point of appropriation that is clearly labeled and associated with the corresponding well in the table above and on the accompanying application map.

(NOTE: You may search for well logs on the Department's website at: www.wrd.state.or.us)

or

- B. If a well log is not available, you must describe the construction of the authorized point of appropriation by completing the table below. Attach additional copies as necessary.

Trench 1 30' x 35' x 15' deep, Trench 2 13 x 10, x 13' deep see map

Construction of Existing Authorized Point(s) of Appropriation - (Only needed if no well log is available.)

Wells in this listing must be clearly tied to corresponding well location(s) described in the table above and shown on the accompanying application map.

| OWRD Well No. as identified in table above | Diameter | Type and size of casing | No. of feet of casing | Intervals casing is perforated (in feet) | Seal depth | Est. depth to water | Est. depth to water bearing stratum | Type of access port or measuring device | Total well depth |
|--|----------|-------------------------|-----------------------|--|------------|---------------------|-------------------------------------|---|------------------|
| | | | | | | | | | |
| | | | | | | | | | |
| I 10456 | | | | | | | | | |

RECEIVED

SEP 11 2007

WATER RESOURCES DEPT
SALEM, OREGON

- The following information must be provided only for those places of use that are involved in the permit amendment or ground water registration modification (i.e., list only the portion of the permit/registration you propose to amend/modify.) Attach additional pages as necessary.

Government lot and donation land claim numbers must be included in the tables below only if the information is reflected on the existing permit or ground water registration.

Location of Existing Authorized Place of Use to be Affected:

not changing POW

(i.e., the allowed lands that will be affected by the proposed amendment/modification, the "FROM" lands)

| Source and Priority Date | Township | Range | Mer | Sec | ¼ ¼ Section | Tax Lot, DLC or Gov't Lot | Acres (if applicable) |
|--------------------------|----------|-------|-----|-----|-------------|---------------------------|-----------------------|
| | | | | | | | |
| | | | | | | | |
| | | | | | | | |
| | | | | | | | |
| | | | | | | | |
| | | | | | | | |
| | | | | | | | |
| | | | | | | | |
| | | | | | | | |
| | | | | | | | |
| | | | | | | | |
| | | | | | | | |
| | | | | | | | |
| | | | | | | | |
| | | | | | | | |
| | | | | | | | |
| | | | | | | | |
| | | | | | | | |
| | | | | | | | |
| | | | | | | | |

T 10456

RECEIVED

SEP 11 2007

6. PROPOSED PERMIT AMENDMENT OR REGISTRATION MODIFICATION

- Describe proposed changes to the permit or registration involving point(s) of diversion and/or appropriation. Survey coordinates described below should accurately correspond to the points shown on the accompanying application map. Attach additional pages as necessary.

Location of Proposed Point(s) of Diversion or Appropriation: (i.e., the "TO" point(s) of diversion/appropriation)
 (NOTE: Complete this table only if a Change in Point of Diversion or Appropriation is being proposed.)

| Source | Township | Range | Mer | Sec | ¼ ¼ Section | Tax Lot, DLC or Gov't Lot | Survey Coordinates (coordinates from a recognized survey corner) |
|------------------|----------|-------|-----|-----|-------------|---------------------------|--|
| groundwater * | 38S | 5W | W | 23 | SENE | 104 | 110' south and 670' west of SENE of T38S R5W, sec 23 |
| | | | | | | | |
| | | | | | | | |
| | | | | | | | |

see map

* authorized PoA Trench 2 but not for 1.5 acres on TL 104

- If there are proposed point(s) of appropriation (wells) listed in the table above, are the well(s) already constructed? Yes No N/A - No proposed well(s) listed above.

Trench is constructed

If "Yes", attach and clearly label the corresponding well log(s) for each proposed well, or if well log(s) are not available, describe the construction of the well(s) using the table below.

(NOTE: You may search for well logs on the Department's website at: www.wrd.state.or.us)

If "No", describe the anticipated construction for the proposed well(s) in the following table:

Construction of Proposed Point(s) of Appropriation or Well(s):

Well numbers in this listing must be clearly tied to corresponding well location(s) described in the table above and shown on the accompanying application map.

| Well already built? (Yes/No) | If an existing well, OWRD Well Log ID No. (or Well ID Tag No. L-___) | Diameter | Type and size of casing | No. of feet of casing | Intervals casing is perforated (in feet) | Seal depth | Est. depth to water | Est. depth to water bearing stratum | Type of access port or measuring device | Total well depth |
|------------------------------|--|----------|-------------------------|-----------------------|--|------------|---------------------|-------------------------------------|---|------------------|
| | | | | | | | | | | |
| | | | | | | | | | | |
| | | | | | | | | | | |
| | | | | | | | | | | |

T 10456

RECEIVED

SEP 11 2007

- Describe proposed changes to the permit or registration involving place of use. Information described below should accurately correspond to the proposed place of use shown on the accompanying application map. Attach additional pages as necessary.

Location of Proposed Place of Use: (i.e., the "TO" lands)

(NOTE: Complete this table only if a Change in Place of Use is being proposed.)

| Source | Township | Range | Mer | Sec | ¼ ¼ Section | Tax Lot, DLC or Gov't Lot | Acres (if applicable) |
|--------|----------|-------|-----|-----|----------------|---------------------------------|--------------------------|
| | | | | | | | |
| | | | | | | | |
| | | | | | | | |
| | | | | | | | |
| | | | | | | | |
| | | | | | | | |
| | | | | | | | |
| | | | | | | | |
| | | | | | | | |
| | | | | | | | |
| | | | | | | | |
| | | | | | | | |
| | | | | | | | |
| | | | | | | | |
| | | | | | | | |
| | | | | | | | |
| | | | | | | | |
| | | | | | | | |
| | | | | | | | |
| | | | | | | | |
| | | | | | | | |

Remarks: _____

T 10456

RECEIVED

SEP 11 2007

7. AFFECTED DISTRICTS AND LOCAL GOVERNMENTS

- Are any of the Permit(s) or Registration(s) proposed for amendment/modification located within or served by an irrigation or other water district? Yes No
- Will any of the Permit(s) or Registration(s) be located within or served by an irrigation or other water district after the proposed amendment/modification? Yes No
- Is water for any of the Permit(s) or Registration(s) supplied under a water service agreement or other contract for stored water with a federal agency? Yes No

If "Yes", for any of the above, list the name and mailing address of the district and/or agency:

- List the name and mailing address of all affected local governments (e.g., county, city, municipal corporation, and tribal governments within whose jurisdiction the right(s) are located).

8. PERMIT HOLDER OF RECORD

This section is to be completed only for Permit Amendment applications.

N/A – This is a Ground Water Registration Modification application.

- Is the applicant the permit holder of record? Yes No

If "No", the applicant must either:

A. *Be assigned as a permit holder of record by submitting a completed **Request for Assignment** form and the required statutory fee for an assignment;*

or

B. *Submit an **Affidavit of Consent** from the permit holder of record that gives permission for the applicant to amend the permit.*

T 10456

9. LAND OWNERSHIP

If for a Permit Amendment proposing a Change in Place of Use:

NA

- Does the permit holder of record own or control the land **TO** which the place of use is being moved? Yes No

*If "No", the owner of the land TO which the place of use is being moved **must be assigned to the permit as a permit holder of record** by submitting a completed Request for Assignment form and the required statutory fee for an assignment.*

- Check one of the following:
 - The permit holder of record will be responsible for completion of the proposed changes after the final order is issued. All notices and correspondence should be sent to the permit holder of record.
 - The applicant will remain responsible for completion of changes. Notices and correspondence should continue to be sent to the applicant and applicant's agent.

If for a Ground Water Registration Modification:

- Does the applicant own the lands **FROM** which the registration is being moved? Yes No

If "No", provide the following information:

Names of Current Landowner(s): _____

First

Last

Address: _____

City

State

Zip

- Does the applicant own the lands **TO** which the registration is being moved? Yes No

If "No", provide the following information:

Names of Receiving Landowner(s): _____

First

Last

Address: _____

City

State

Zip

- Check one of the following:
 - The receiving landowner will be responsible for completion of the proposed changes after the final order is issued. All notices and correspondence should be sent to this landowner.
 - The applicant will remain responsible for completion of changes. Notices and correspondence should continue to be sent to the applicant and applicant's agent.

T 10456

RECEIVED

SEP 11 2007

10. ATTACHMENTS

Check each of the following attachments included with this application.
The application will be returned if all required attachments are not included.

Map:

- A map meeting the requirements of OAR 690-380-3100 must be included but need **not** be prepared by a Certified Water Right Examiner.

Land Use Information Form:

- Enclosed; *or*
- Not required if **all** of the following are met:
- ① In EFU zone or irrigation district;
 - ② Change in place of use only;
 - ③ No structural changes needed, including diversion works, delivery facilities, other structures; *and*
 - ④ Irrigation only.

Water Well Reports/Well Logs:

- The application involves a change in point of appropriation or change from surface water to ground water and copies of all water well reports are attached.
- Water well reports are not available and a description of construction details including well depth, static water level, and information necessary to establish the ground water body developed or proposed to be developed is attached.
- N/A. The application does **not** involve a change in point of appropriation or a change from surface water to ground water, so water well reports are **not** required.

Fees:

- Amount enclosed: \$ 500.00
See the Department's Fee Schedule at www.wrd.state.or.us/OWRD/PUBS/forms.shtml or call (503) 986-0900.

For Permit Amendments Only...

Request for Assignment: — sent on Aug 30, 2007

- Enclosed. The applicant is **NOT** the permit holder of record and needs to be assigned to the permit; **OR** the landowner of the proposed place of use is **NOT** the permit holder of record and needs to be assigned to the permit.

The Request for Assignment form is available online at: www.wrd.state.or.us/OWRD/PUBS/forms.shtml ; *or*

- N/A. The applicant is the permit holder of record and owns or controls the proposed place of use; **OR** the applicant is **not** the permit holder of record but **is** supplying an Affidavit of Consent from the permit holder.

Affidavit of Consent:

- Enclosed. Because the applicant is **NOT** the permit holder of record, an Affidavit of Consent is being supplied that gives permission for the applicant to amend the permit; *or*
- N/A. Not required because the applicant is the permit holder of record.

The application involves a change in POA to an existing POA described in the ground water registration. See trench dimensions on included map.

T 10456

RECEIVED

SEP 11 2007

WATER RESOURCES DEPT
SALEM, OREGON

FS

Before submitting your application to the Department, be sure you have:

- Answered each question completely.
- Included all the required attachments.
- Provided original signatures for all named deed holders, or other parties, with an interest in the water right.
- Included a check payable to the Oregon Water Resources Department for the appropriate amount.

11. SIGNATURES

- **For Ground Water Registration Modification Applications only, check the appropriate one and sign the application in the signature box below:**



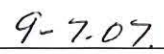


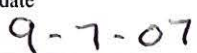
In accordance with OAR 690-382-0400(16)(a), I (we) understand that prior to Department approval of a permanent modification and upon my receipt of a draft Preliminary Determination for the proposed modification, I (we) will be required [pursuant to OAR 690-382-0700(5)] to provide the following landownership information and evidence demonstrating that I (we) are authorized to pursue the modification:

- (a) A report of ownership and lien information that has been prepared by a title company *within the last three months*;
- (b) A copy of written notification of the proposed modification provided by the applicant to all lien holders on the subject lands unless the report of ownership and lien information shows that a water right conveyance agreement has been recorded for the subject lands. *If a water right conveyance agreement has been recorded for the subject lands, a copy of the recorded agreement and a listing of the owner(s) of the lands at the time the agreement was recorded must be submitted; and*
- (c) If the applicant is not both the person named on the ground water registration or the assignee *and* the owner of the lands to which the registration is appurtenant, as identified in the report of ownership and lien information, then either of the following must be provided:
 - A) Notarized statements consenting to the modification by all persons, other than the applicant, who are named on the ground water registration or identified as landowners in the report of ownership and lien information or who are authorized representatives of an entity to whom the interest in the water right has been conveyed as identified in a water right conveyance agreement; or
 - B) Documentation demonstrating that the applicant is authorized to pursue the modification in the absence of consent of the persons named on the ground water registration or the assignee and the owner of the lands to which the registration is appurtenant.

I (we) affirm that the applicant is a municipality, as defined in ORS 540.510(3)(b), and that the right is in the name of the municipality or a predecessor. Therefore, pursuant to OAR 690-382-0400(16)(b), the applicant is NOT required to provide the above described report of ownership and lien information.

I (we) affirm that the applicant is an entity with the authority to condemn property and is acquiring the property to which the ground water registration proposed for modification is appurtenant by condemnation. Documentation is provided with this application supporting this statement. Therefore, pursuant to OAR 690-382-0400(16)(c), the applicant is NOT required to provide the above described report of ownership and lien information. (NOTE: Such an entity may only apply for recognition of a modification under this subsection if it has filed a condemnation action to acquire the property and deposited the funds with the court as required by ORS 35.265.)

- **For both Permit Amendment and Ground Water Registration Modification Applications, I (we) affirm that the information contained in this application is true and accurate.**

| | | |
|--|--|---|
|  applicant signature |  name (print) |  date |
|  applicant signature |  name (print) |  date |

RECEIVED

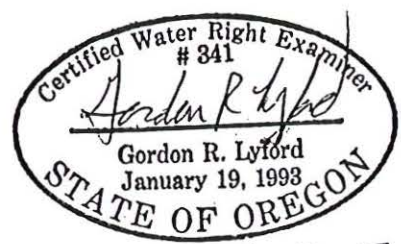
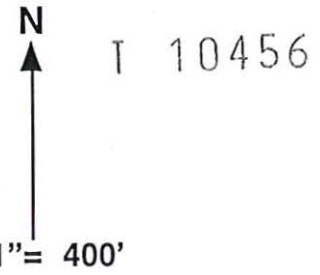
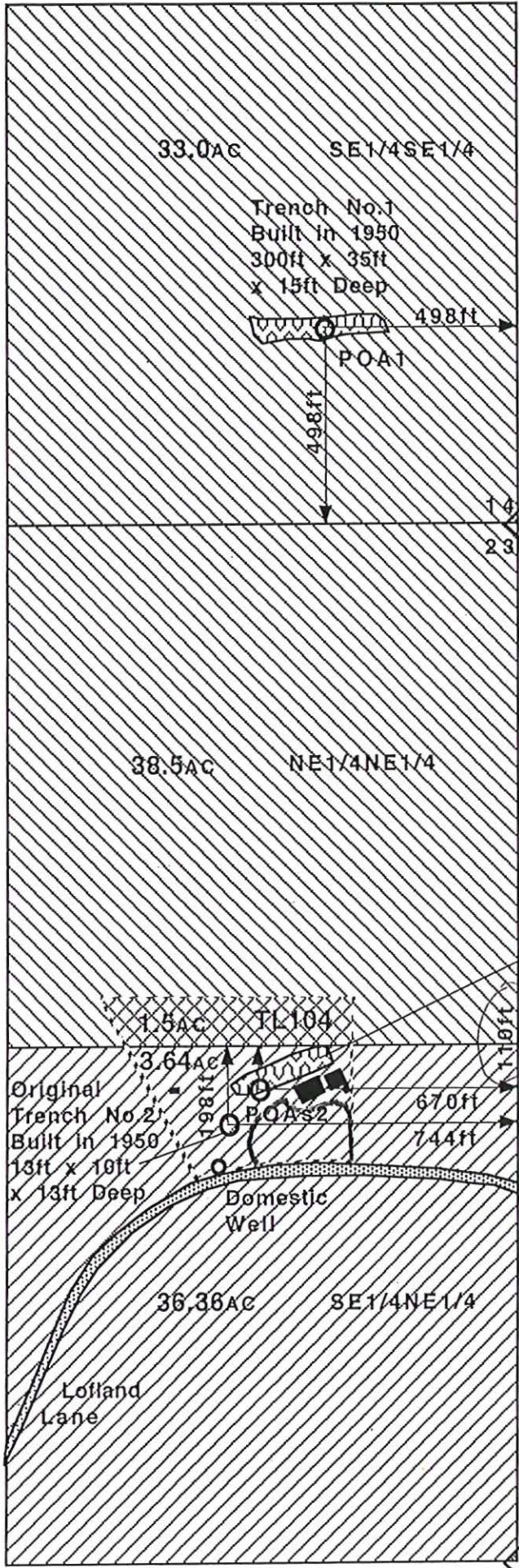
T 10456

Ground Water Registration Modification Map for GR # 200

T38S, R5W, WM, Josephine County

Portions of Sections 14 & 23

September 4, 2007



9-4-2007
Exp 12-31-2008

Current Trench No.2 Built before 1968 270ft x 50ft x 10ft Deep 5.5HP Pump & Engine

This is the finding original Trench #2 was 13' x 10' + 13' deep

Modification for part of Ground Water Registration 200 received by the OWRD on June 21, 1956

- Place of Use from Trench No.1 - POA1
- Place of Use from the current Trench No.2 - POA2
- Place of Use to be changed from Trench No.1 - POA 1 to the current Trench No.2 - POA2.
- Sumps.
- Points of Appropriation (POAs).
- Roads
- Buildings

RECEIVED
SEP 11 2007

**WATER RESOURCES DEPT
SALEM, OREGON**

This map was drawn by Gordon R. Lyford for Anthony J. and Paula J. Sepolpo to support their Ground Water Registration Modification Application to change the POA from Trench #1 to Trench #2 for 1.5 acres. The Sepolpo's own tax lot 104.

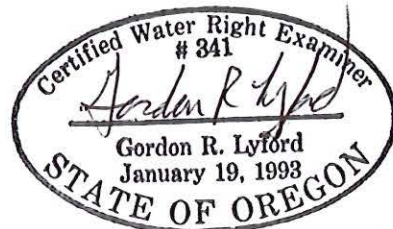
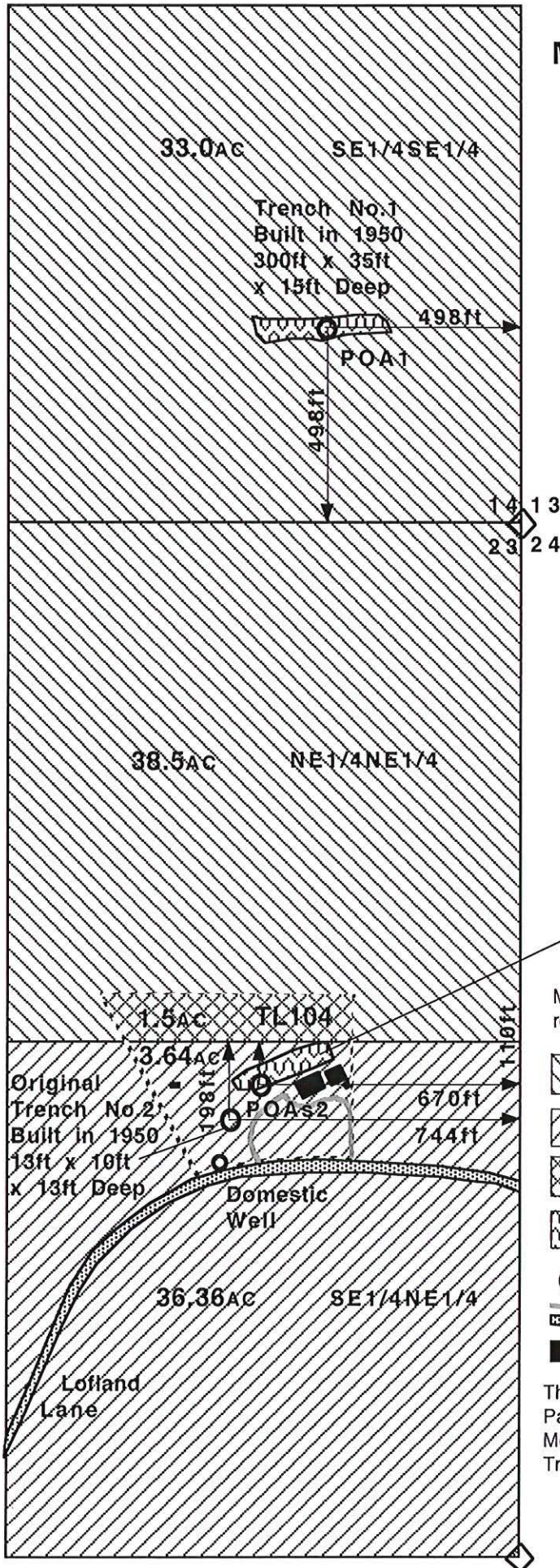
This map was prepared for the purpose of identifying the location of water rights only and is not intended to provide legal dimensions or the location of property ownership lines.

Ground Water Registration Modification Map for GR # 200

T38S, R5W, WM, Josephine County

Portions of Sections 14 & 23

September 4, 2007



9-4-2007
Exp 12-31-2008

Current
Trench No.2
Built before 1968
270ft x 50ft x 10ft Deep
5.5HP Pump & Engine

Modification for part of Ground Water Registration 200 received by the OWRD on June 21, 1956

- Place of Use from Trench No.1 - POA1
- Place of Use from the current Trench No.2 - POA2
- Place of Use to be changed from Trench No.1 - POA 1 to the current Trench No.2 - POA2.
- Sumps.
- Points of Appropriation (POAs).
- Roads
- Buildings

RECEIVED

SEP 11 2007

**WATER RESOURCES DEPT
SALEM, OREGON**

This map was drawn by Gordon R. Lyford for Anthony J. and Paula J. Sepolpo to support their Ground Water Registration Modification Application to change the POA from Trench #1 to Trench #2 for 1.5 acres. The Sepolpo's own tax lot 104.

This map was prepared for the purpose of identifying the location of water rights only and is not intended to provide legal dimensions or the location of property ownership lines.



Oregon

Theodore R. Kulungoski, Governor

Water Resources Department
942 SW 6th Street
Suite E
Grants Pass, OR 97526
(541) 471-2886
FAX (541) 471-2876

August 29, 2007

To Whom This May Concern:

There is a ground water registration GR-200, for which a portion of the place of use for GR-200, is appurtenant to the property at T38S, R5W, Section 23, Taxlot (TL) 104. There are 2 sources of water for GR-200, infiltration trench No.'s 1 and 2. Infiltration trench 1 supplies water to the NENE T38S, R5W, Section 23 as well as for acreage in 2 other quarterquarter sections. Infiltration trench 2 supplies water to the SENE T38S, R5W, Section 23, as well as 4 other quarterquarter sections, and appears to be located in TL 104. A survey would need to be completed to prove this, GR-200 is the primary water right for the NENE and the SENE Section 23, T38S, R5W.

Mrs Sepolpo states that she has been irrigating from a pond (for which the stated source is groundwater) located on TL 104 which appears to be in the location of infiltration trench 2. A survey would need to be completed to verify the location. If this is the case, then Mrs. Sepolpo has been using her primary water right. As the pond is larger than the original dimensions for the infiltration trench, a groundwater registration modification application would need to be submitted to and approved by the Oregon Water Resources Department to bring the ground water registration up to current conditions. This would include changing the source of irrigation for the portion of TL 104 that is located in the NENE Section 23, to infiltration trench 2, rather than infiltration trench 1.

There are two supplemental water rights for this property, one whose source is Williams Creek (C51525) and the other whose source is specified as well No.3 (51526). Supplemental water rights can either provide water from another source to make up a deficiency in supply from the primary source or can make up a deficiency in the original right by allowing the use of additional water from the primary source.

If you have any questions, please contact me.

Sincerely,

Katherine A. Smith
Watermaster, District 14
Oregon Water Resources Department
942 SW 6th Street, Suite E
Grants Pass, Oregon 97526
541-471-2886, ext.233
Fax 541.471.2876

RECEIVED

SEP 11 2007

WATER RESOURCES DEPT
SALEM, OREGON

T 10456

Paula J. & Anthony J. Sepolpo
PO Box 284
Williams, OR 97544
(541) 218-8426

September 9, 2007

Jerry Sauter, Water Rights Analyst
c/o Water Resources Dept.
725 Summer Street NE, Suite A
Salem, OR 97301-1266

Re. Application for Ground Water Registration Modification

I'm hoping I have completed all that is required for this application and also hoping it is all right to include it with the Request for Assignment that my husband and I forgot to sign. Please let us know if there are any problems and we will do our best to fix it.

Enclosed is the Application, our check for \$500.00, our Warranty Deed, Gordon Lyford's original Modification Map, a second map with the notation regarding Trench #2, a receipt from Josephine County Planning for a Land Use Statement which will be sent directly to you, a copy of the 1956 Ground Water Registration Statement and a copy of a letter from Josephine County Watermaster, Kathy Smith's office, for reference.

Thank you,



Paula J. Sepolpo
330 Lofland Lane
Williams, OR 97544

T 10456

RECEIVED

SEP 11 2007

WATER RESOURCES DEPT
SALEM, OREGON

Wild Rivers Water Rights
Gordon R. Lyford, CWRE #341
P.O. Box 118
O'Brien, Oregon 97534
(541)596-2017 - wrwr@frontiernet.net

September 4, 2007

Anthony and Paula Sepolpo
330 Lofland Lane
Williams, Oregon 97544

Dear Anthony and Paula,

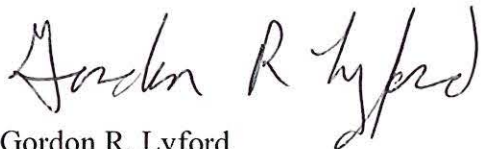
I have completed the Ground Water Registration Modification map showing the acres of water rights appurtenant to your tax lot, the sump (Trench No. 2) dimensions, and the change in the point of appropriation. The water rights are described in Ground Water Registration 200. The map shows the acres and points of appropriation of part of those water rights within portions of sections 14 and 23 located north of Williams, Oregon in T 38 S, R 5 W, W.M.

In examining those water rights I reviewed several aerial photographs, water right certificates and maps, and assessor plat maps. I also visited the property to make observations and measurements of the sump, and talked with the Watermaster several times.

I found that the sump on your property is 270 feet long, 50 feet wide, and 10 feet deep below the natural ground level. The point of appropriation for 1.5 acres needs to be changed in order to receive irrigation from that sump.

We agreed to a fee of \$300 for this work, please mail a check to me at your convenience. If you have any questions regarding this information please call or email me.

Sincerely,



Gordon R. Lyford

T 10456

RECEIVED
SEP 11 2007
WATER RESOURCES DEPT
SALEM, OREGON

JUN 21 1956
STATE ENGINEER
SALEM, OREGON

REGISTRATION NO. GR-200
CERTIFICATE NO. GR-186

Registration Statement

OF CLAIMANT OF RIGHT TO APPROPRIATE GROUND WATER (Under Chapter 703, Oregon Laws 1955.)

TO THE STATE ENGINEER OF OREGON:

I, Roy F. Lofland and Maude Josephine Lofland
Murphy Stage Road
of Grants Pass County of Josephine
State of Oregon, do hereby make application for a certificate of registration as evidence
of a right to appropriate ground water.

- 1. Source from which water is withdrawn is Infiltration Trench, No. 1
(Flowing well, pump well, infiltration trench, or tunnel)
- 2. Location is: 2 miles north and one-half mile east of Williams
(Approximate distance and direction from nearest city or town)

and is more particularly described as follows:

(a) 1/2 - 1/2 mile West and 1/2 mile North of the Southeast Corner of Sec. 11
(Give distance and bearing to corner of section or other legal subdivision)
being within SE 1/4 SE 1/4 of Sec. 11, Twp. 38 S., Rge. 5 W.
(Smallest legal subdivision) (N. or S.) (E. or W.)

or (b) within limits of recorded platted property, town or city:
in Lot _____, Block _____ of _____
(Name of plat or addition)
County of Josephine
(If within city or town, give name)

3. Construction Work was begun on Nov. 2, 1950; was completed on Nov. 10, 1950
(Date) (Date)
and the ground water claimed was first used for the purposes set out below on June 15th, 1951
(Date)
since which time the water has been used continuously each irrigation season
(Continuously or intermittently)
from June 15th, 1951 to June 15, 1956
(Date) (Date)

4. Quantity of water claimed and used is 180 gallons per minute; _____ acre
feet per year.

5. Purpose or Purposes for which water is used Irrigating farm crops
(Domestic, irrigation, municipal, manufacturing, industrial, etc.)

6. Description of Well: Depth _____ feet. Type _____
(Dug or drilled)
diameter _____ inches. Elevation of ground at well site _____ feet, mean sea level.
(As near as known)
Depth to water table _____ feet.

7. Capacity of Well: _____ g.p.m. with _____ feet drawdown.
_____ g.p.m. with _____ feet drawdown.

Date of test _____
If Flowing Well: Measured discharge _____ g.p.m. on _____
(Date)
Shut-in pressure at ground surface _____ lbs. per sq. in. on _____
(Date)


Water is controlled by _____
(Cap, valve, etc.)

014 456

RECEIVED
SEP 11 1956
WATER RESOURCES DEPT
SALEM, OREGON

8. Casing: (Give diameter, commercial specifications and depth below ground surface of each casing size.)

..... inch diameter from to feet
 inch diameter from to feet
 inch diameter from to feet
 inch diameter from to feet

Describe and show depth of shoe, plug, adapter, liner or other details: 

9. Perforated Casings or Screens:

(Number per foot and size of perforations, or describe screen) from to
 from to
 from to
 from to

10. Log of Well: (Describe each stratum or formation clearly, indicate if water bearing, and give thickness and depth as indicated.)

| MATERIAL | Thickness (Feet) | Depth to Bottom (Feet) |
|----------|------------------|------------------------|
| | | |
| | | |
| | | |
| | | |
| | | |
| | | |
| | | |
| | | |
| | | |
| | | |
| | | |
| | | |
| | | |
| | | |
| | | |
| | | |
| | | |
| | | |
| | | |
| | | |
| | | |
| | | |
| | | |
| | | |

RECEIVED

SEP 11 2007

WATER RESOURCES DEPT SALEM, OREGON

GR- 186 A

T 10456

If log of well is not available, give name and address of driller.

11. Infiltration Trench: Covered or open open.

Dimensions: Length 300' ft. Minimum depth 10 ft. Maximum depth 15 ft.

Bottom width 35 ft. Discharge 480 g.p.m. Date of test June 14, 1956.

12. Tunnel: Type of lining

Dimensions: _____
(Length, course, and cross sectional size)

Position of water bearing stratum with reference to portal of tunnel

Log of tunnel: (Preceding table for log of well may be used, if desired. Give footage from portal and character of materials, as pertinent.)

13. Pumping Equipment:

(a) Pump Fairbanks Morse - Centrifugal 5" Capacity 480 g.p.m.
(Make, type and size)

(b) Motor 3 phase electric - 25 H.P.
(Type and horsepower)

14. Location of area irrigated or to be irrigated, or place of use if for purposes other than irrigation.

| Township North or South | Range East or West of Willamette Meridian | Section | Forty-acre Tract | Number Acres To Be Irrigated | Date of Reclamation |
|-------------------------|---|---------|-----------------------------------|------------------------------|---------------------|
| 38 S. | 5 W. | 14 | SE $\frac{1}{4}$ SE $\frac{1}{4}$ | 33 | 1950 |
| 38 S. | 5 W. | 23 | NE $\frac{1}{4}$ NE $\frac{1}{4}$ | 40 | 1950 |
| 38 S. | 5 W. | 24 | NW $\frac{1}{4}$ NW $\frac{1}{4}$ | 32 | 1950 |

Description of property: **PARCEL I:** ALL of that portion of the West half of the Northwest quarter of Section 24, Township 38 South, Range 5 West of the Willamette Meridian, Josephine County, Oregon, lying West of the right of way of the Williams Secondary Highway. Less and excepting a parcel of land containing 1 acre conveyed by G. W. Roberts and Artie L. Roberts, husband and wife, to the State of Oregon, by and through its State Highway Commission, being situated in the Southwest corner of the above described premises and being more particularly described in the conveyance recorded in Volume 89, page 389 of Deed Records, Josephine County, Oregon.

PARCEL II: The Southeast quarter of the Southeast quarter of Section 14; the East half of the Northeast quarter and lots 5 and 7 of Section 23, Township 38 South, Range 5 West of the Willamette Meridian, Josephine County, Oregon. Less and excepting a parcel of land conveyed by Ethangia Lettikan, a widow, to the State of Oregon, by and through its State Highway Commission, being 30 feet on each side of the center line of the relocated Williams Highway; said center line being described as follows: Beginning at a point which is 90 feet South and 25 feet East of the East quarter corner of Section 23, in said Township and Range; thence South 29° 08' West, a distance of 206.8 feet; thence on the arc of a 572.96 foot curve right (the long chord of which curve bears South 37° 21' 45" West, 164.0 feet) a distance of 164.6 feet; thence South 45° 35' 30" West a distance of 845.8 feet; thence on the arc of a 636.62 foot radius curve left (the long chord of which curve bears South 29° 07' West 361.1 feet) a distance of 366.1 feet; thence South 12° 38' 30" West a distance of 31.7 feet to Engineer's Station 593.60.6. Also less and except: A part of Government Lot 7 in Section 23, Township 38 South, Range 5 West of the Willamette Meridian, described as follows: Beginning at a point 400 feet South of the Northeast corner of said Lot; thence West to the East right of way of Williams Highway; thence Southwesterly along said highway to the South line of said Lot; thence East along the South line of said Lot to the Southeast corner of said Lot; thence North to the point of beginning, Josephine County, Oregon.

PARCEL III: A part of Gov. Lot 4 and John L. Powell DIC No. 40, described as follows: Beg. at the Southeast corner of the Southwest quarter of the Northeast $\frac{1}{4}$ of Sec. 23, T. 38 S., R. 5 W., W.M., running thence N. 80 rods; thence West to the East line of the said DIC; thence N. to the NE corner of said DIC; thence West to a point which is 82 rods, more or less, N. and 40 rods W. of the point of beginning; thence S. 82 rods, more or less, to a point West of the point of beginning; thence East 40 rods to the point of beginning.

15. If the ground water supply is supplemental to an existing water supply, identification of any application for a permit, permit, certificate or adjudicated right to appropriate water made or held by the registrant.

RECEIVED

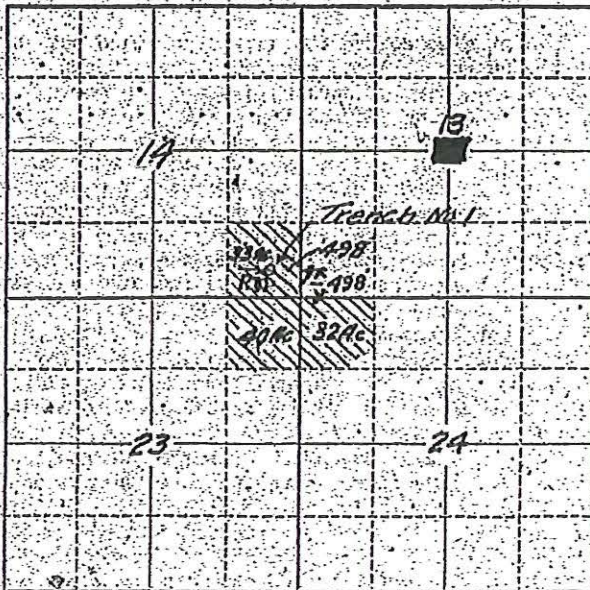
SEP 11 2007

WATER RESOURCES DEPT
SALEM OREGON

GR-186 B

10456

Township 38.5 Range 5W W.M.
North



Locate well and acreage of irrigated land on plat.
Scale: 2" = 1 Mile

STATE OF OREGON

County of Jackson

ss.

J. R. F. Lofland & Maude Josephine Lofland, being first duly sworn, do hereby certify that I have read the foregoing Registration Statement and that all of the items therein contained are true to the best of my knowledge and belief.

J. R. F. Lofland
Maude Josephine Lofland
(Signature of Registrant)

Subscribed and sworn to before me this 19th day of June, 1956

My commission expires Jan. 22, 1960

W. H. Thompson
(Notary Public)

(SEAL)

FOR CERTIFICATE OF REGISTRATION SEE PAGE GR-186 G
CERTIFICATE OF REGISTRATION

STATE OF OREGON

County of Marion

ss.

This is to certify that the foregoing Registration Statement was received in the office of the State Engineer on the 19th day of June, 1956, and has been duly recorded in said office in Book 10456 of Registration Statements on page 10456.

Construction shall be completed by 1956, and the water completely applied to beneficial use by 1956.

Witness my hand this _____ day of _____, 1956

(State Engineer)

By _____ (Deputy)

10456

GR-186 C

RECEIVED

SEP 11 2007

WATER RESOURCES DEPT
SALEM, OREGON

RECEIVED
JUN 21 1956
STATE ENGINEER
SALEM, OREGON

REGISTRATION NO. GR-200

Registration Statement CERTIFICATE NO. GR-186

OF CLAIMANT OF RIGHT TO APPROPRIATE GROUND WATER

(Under Chapter 708, Oregon Laws 1955.)

TO THE STATE ENGINEER OF OREGON:

I, Roy F. Lofland and Maude Josephine Lofland
Murphy Stage Road
of Grants Pass County of Josephine

State of Oregon, do hereby make application for a certificate of registration as evidence of a right to appropriate ground water.

1. Source from which water is withdrawn is Infiltration trench No. 2
(Flowing well, pump well, infiltration trench, or tunnel)

2. Location is: 2 miles North and one-half mile East of Williams
(Approximate distance and direction from nearest city or town)

and is more particularly described as follows:

(a) 7 1/4 feet West and 198 ft. south of the Southeast corner of NE 1/4 NE 1/4 Sec. 23
(Give distance and bearing to corner of section or other legal subdivision)

being within SE 1/4 NE 1/4 of Sec. 23, Twp. 38 S., Rge. 5 W.
(Smallest legal subdivision) (N. or S.) (E. or W.)

or (b) within limits of recorded platted property, town or city:

in Lot _____ Block _____ of _____
(Name of plat or addition)

County of Josephine
(If within city or town, give name)

3. Construction Work was begun on Nov. 2, 1950, was completed on Nov. 10, 1950
(Date) (Date)

and the ground water claimed was first used for the purposes set out below on June 15th, 1951
(Date)

since which time the water has been used Continuously each irrigation season
(Continuously or Intermittently)

from June 15th, 1951 to June 15, 1956
(Date) (Date)

4. Quantity of water claimed and used is 150 gallons per minute; _____ acre feet per year.

5. Purpose or Purposes for which water is used Irrigating farm crops
(Domestic irrigation, municipal, manufacturing, industrial, etc.)

6. Description of Well: Depth _____ feet. Type _____
(Dug or Drilled)

diameter _____ inches. Elevation of ground at well site _____ feet, mean sea level.
(As near as known)

Depth to water table _____ feet.

7. Capacity of Well: _____ g.p.m. with _____ feet drawdown.

_____ g.p.m. with _____ feet drawdown.

Date of test _____

If Flowing Well: Measured discharge _____ g.p.m. on _____
(Date)

Shut-in pressure at ground surface _____ lbs. per sq. in. on _____
(Date)

Water is controlled by _____
(Cap, valve, etc.)

RECEIVED

SEP 11 2007

WATER RESOURCES DEPT
SALEM, OREGON

RECEIVED

SEP 11

WATER RESOURCES DEPT
SALEM, OREGON

10456

GR-186 D

8. Casing: (Give diameter, commercial specifications and depth below ground surface of each casing size.)

inch diameter from to feet

inch diameter from to feet

inch diameter from to feet

inch diameter from to feet

Describe and show depth of shoe, plug, adapter, liner or other details:

9. Perforated Casings or Screens:

from to

(Number per foot and size of perforations, or describe screen)

from to

from to

from to

10. Log of Well: (Describe each stratum or formation clearly, indicate if water bearing, and give thickness and depth as indicated.)

| MATERIAL | Thickness (Feet) | Depth to Bottom (Feet) |
|----------|------------------|------------------------|
| | | |
| | | |
| | | |
| | | |
| | | |
| | | |
| | | |
| | | |
| | | |
| | | |
| | | |
| | | |
| | | |
| | | |
| | | |
| | | |
| | | |
| | | |

10456

RECEIVED

SEP 11 2007

GR-186 E

If log of well is not available, give name and address of driller.

11. Infiltration Trench: Covered or open open

Dimensions: Length 13 ft. Minimum depth 13 ft. Maximum depth 13 ft.

Bottom width 10 ft. Discharge 150 g.p.m. Date of test June 11, 1956

12. Tunnel: Type of lining

Dimensions: (Length, curve, and cross-sectional size)

Position of water bearing stratum with reference to portal of tunnel

Log of tunnel: (Preceding table for log of well may be used, if desired. Give footage from portal and character of materials, as pertinent.)

13. Pumping Equipment:

(a) Pump Unknown - centrifugal 3" Capacity 150 g.p.m.
(Make, type and size)

(b) Motor farm tractor, 40 H. P.
(Type and horsepower)

14. Location of area irrigated or to be irrigated, or place of use if for purposes other than irrigation.

| Township North or South | RANGE E. or W. of Willamette Meridian | Section | Forty-acre Tract | Number Acres To Be Irrigated | Date of Reclamation |
|-------------------------|---------------------------------------|---------|-----------------------------------|------------------------------|---------------------|
| 38 S. | 5 W. | 23 | SE $\frac{1}{4}$ NE $\frac{1}{4}$ | 40 | 1950 |
| 38 S. | 5 W. | 23 | SW $\frac{1}{4}$ NE $\frac{1}{4}$ | 18 | 1950 |
| 38 S. | 5 W. | 23 | NW $\frac{1}{4}$ SE $\frac{1}{4}$ | 5 | 1950 |
| 38 S. | 5 W. | 23 | NE $\frac{1}{4}$ SE $\frac{1}{4}$ | 7 | 1950 |
| 38 S. | 5 W. | 24 | SW $\frac{1}{4}$ NW $\frac{1}{4}$ | 15 | 1950 |

Description of property: **PARCEL I:** All that portion of the West half of the NW quarter of Sec. 24, T. 38 S., R. 5 W., W.M., Josephine Co., Oregon, lying West of the right of way of the Williams Secondary Highway. Less and excepting a parcel of land containing 1 acre conveyed by C.W. Roberts and Artie L. Roberts, husband and wife, to the State of Oregon, by and through its State Highway Commission, being situated in the SW corner of the above described premises and being more particularly described in the conveyance recorded in Vol. 89, page 389 of Deed Records, Josephine Co., Oregon. **PARCEL II:** The SE $\frac{1}{4}$ of the SE $\frac{1}{4}$ of Sec. 11; the East $\frac{1}{2}$ of the NE $\frac{1}{4}$ and Lots 5 and 7 of Sec. 23, T. 38 S., R. 5 W., W.M., Josephine Co., Oregon. Less and excepting a parcel of land conveyed by Ethangia Lettken, a widow, to the State of Oregon, by and through its State Highway Commission, being 30 feet on each side of the center line of the relocated Williams Highway; said center line being described as follows: Beginning at a point which is 90 feet South and 25 feet East of the East $\frac{1}{4}$ corner of Sec. 23, in said Township and Range; thence South 29°08' West, a distance of 206.8 feet; thence on the arc of a 572.96 foot curve right (the long chord of which curve bears S. 37°21'45" West, 164.0 feet) a distance of 164.6 feet; thence S. 45°35'30" West a distance of 846.3 feet; thence on the arc of a 636.62 foot radius curve left (the long chord of which curve bears S. 29°07' West 361.1 feet) a distance of 366.1 feet; thence South 12° 38'30" West a distance of 31.7 feet to Engineer's Station 593.60.6. Also less and except: A part of Gov. Lot 7 in Sec. 23, T. 38 S., R. 5 W., W.M., described as follows: Beginning at a point 400 feet South of the NE corner of said Lot; thence W. to the E. right of way of Williams Highway; thence Southwestward along said highway to the S. line of said Lot; thence E. along the S. line of said lot to the SE corner of said Lot; thence N. to the point of beginning, Josephine County, Ore. **PARCEL III:** A part of Gov. Lot 4 and John L. Powell DIC No. 10, described as follows: Beg. at the SE corner of the SW quarter of the NE quarter of Sec. 23, T. 38 S., R. 5 W., W.M., running thence N. 80 rods; thence West to the East line of the said DIC; thence N. to the NE corner of said DIC; thence West to a point which is 82 rods, more or less, N. and 40 rods W. of the point of beginning; thence S. 82 rods, more or less, to a point West of the point of beginning; thence East 40 rods to the point of beginning.

15. If the ground water supply is supplemental to an existing water supply, identification of any application for a permit, permit, certificate or adjudicated right to appropriate water made or held by the registrant.

10456


RECEIVED

SEP 11 2007

WATER RESOURCES DEPT
SALEM, OREGON

GR-186 F

Township 38 5 Range 5 W, W.M.
North



Locate well and acreage of irrigated land on plat.

Scale: 2" = 1 Mile

STATE OF OREGON

County of Jackson } ss.

I. R. F. Lofland & Maude Josephine Lofland, being first duly sworn, do hereby certify that I have read the foregoing Registration Statement and that all of the items therein contained are true to the best of my knowledge and belief.

R. H. Lofland
Maude Josephine Lofland
(Signature of Registrant)

Subscribed and sworn to before me this 19th day of June, 1956

My commission expires Jan. 23, 1960

Cap. H. Thomsen
(Notary Public)

(SEAL)

CERTIFICATE OF REGISTRATION

STATE OF OREGON } ss.

County of Marion

This is to certify that the foregoing Registration Statement was received in the office of the State Engineer on the 21st day of June, 1956, at 8 o'clock A. M. and has been duly recorded in said office in Book No. 1 of Registration Statements on page GR-186 G.

~~Construction shall be completed by x-x-x-x-x-x-x-x-195x and the water completely applied to beneficial uses x-x-x-x-x-x-x-x-195x~~

Witness my hand this _____ day of _____ 1956

Shirley A. Stanley
(State Engineer)

By _____ (Deputy)

T 10456

GR-186 G

RECEIVED
SEP 1 2007

WATER RESOURCES DEPT
SALEM, OREGON



Oregon Water Resources Department
Land Use Information Form

THIS FORM IS NOT REQUIRED IF: 1) water is to be diverted, conveyed, and/or used only on federal lands; or 2) the application is for a water-right transfer, allocation of conserved water, exchange, permit amendment, or ground water registration modification, and all of the following apply: a) only the place of use is proposed for change, b) there are no structural changes, c) the use of water is for irrigation, and d) the use is located in an irrigation district or exclusive farm-use zone.

Applicant Name: Paula Sepolpo + Anthony Sepolpo
Mailing Address: P O Box 284
City: Williams State: OR Zip: 97544 Day Phone: (541) 218 8426

This application is related to a Measure 37 claim. [] Yes [X] No

A. Land and Location

Please include the following information for all tax lots where water will be diverted (taken from its source), conveyed (transported), or used. Applicants for municipal use, or irrigation uses within irrigation districts may substitute existing and proposed service-area boundaries for the tax-lot information requested below.

Table with 8 columns: Township, Range, Section, 1/4, Tax Lot #, Plan Designation (e.g. Rural Residential/RR-5), Water to be: (Diverted, Conveyed, Used), Proposed Land Use: (Irrigation). Row 1: 385, SW, 23, SE NE, 104, [] Diverted [] Conveyed [X] Used, Irrigation

List all counties and cities where water is proposed to be diverted, conveyed, or used. Josephine County

B. Description of Proposed Use

Type of application to be filed with the Water Resources Department:

- [] Permit to Use or Store Water [] Water-Right Transfer [] Exchange of Water
[] Allocation of Conserved Water [] Limited Water Use License
[X] Permit Amendment or Ground Water Registration Modification

Source of water: [] Reservoir/Pond [X] Ground Water [] Surface Water (name)

Estimated quantity of water needed: 9 [] cubic feet per second [X] gallons per minute [] acre-feet

Intended use of water: [X] Irrigation [] Commercial [] Industrial [] Domestic for household(s)
[] Municipal [] Quasi-municipal [] Instream [] Other

Briefly describe: Change of point of appropriation from 2 separate trenches described and authorized in GR 200 to 1 trench (described + authorized in GR 200) Pasture grass is being irrigated.

Note to applicant: If the Land Use Information Form cannot be completed while you wait, please have a local government representative sign the receipt below and include it with the application filed with the Water Resources Department.

Receipt for Request for Land Use Information

State of Oregon
Water Resources Department
725 Summer Street NE, Suite A
Salem, OR 97301-1266

RECEIVED

SEP 11 2007

WATER RESOURCES DEPT
SALEM, OREGON

T 10456

For Local Government Use Only

The following section must be completed by a planning official from each county and city listed unless the project will be located entirely within the city limits. In that case, only the city planning agency must complete this form.

This deals only with the local land-use plan. Do not include approval for activities such as building or grading permits.

Please check the appropriate box below and provide the requested information

- Land uses to be served by proposed water uses (including proposed construction) are allowed outright or are not regulated by your comprehensive plan. Cite applicable ordinance section(s): _____.

- Land uses to be served by proposed water uses (including proposed construction) involve discretionary land-use approvals as listed in the table below. (Please attach documentation of applicable land-use approvals which have already been obtained. Record of Action/land-use decision and accompanying findings are sufficient.)
If approvals have been obtained but all appeal periods have not ended, check "Being pursued".

| Type of Land-Use Approval Needed (e.g. plan amendments, rezones, conditional-use permits, etc.) | Cite Most Significant, Applicable Plan Policies & Ordinance Section References | Land-Use Approval: | |
|---|---|--|--|
| | | <input type="checkbox"/> Obtained <input type="checkbox"/> Denied | <input type="checkbox"/> Being pursued <input type="checkbox"/> Not being pursued |
| | | <input type="checkbox"/> Obtained <input type="checkbox"/> Denied | <input type="checkbox"/> Being pursued <input type="checkbox"/> Not being pursued |
| | | <input type="checkbox"/> Obtained <input type="checkbox"/> Denied | <input type="checkbox"/> Being pursued <input type="checkbox"/> Not being pursued |
| | | <input type="checkbox"/> Obtained <input type="checkbox"/> Denied | <input type="checkbox"/> Being pursued <input type="checkbox"/> Not being pursued |
| | | <input type="checkbox"/> Obtained <input type="checkbox"/> Denied | <input type="checkbox"/> Being pursued <input type="checkbox"/> Not being pursued |
| | | <input type="checkbox"/> Obtained <input type="checkbox"/> Denied | <input type="checkbox"/> Being pursued <input type="checkbox"/> Not being pursued |

Local governments are invited to express special land-use concerns or make recommendations to the Water Resources Department regarding this proposed use of water below, or on a separate sheet.

Name: _____ Title: _____

Signature: _____ Phone: _____ Date: _____

Government Entity: _____

Note to local government representative: Please complete this form or sign the receipt below and return it to the applicant. If you sign the receipt, you will have 30 days from the Water Resources Department's notice date to return the completed Land Use Information Form or WRD may presume the land use associated with the proposed use of water is compatible with local comprehensive plans.

T 10456

Receipt for Request for Land Use Information

Applicant name: _____

City or County: Josephine Staff contact: Valerie Montague

Signature: Valerie Montague Phone: 5414745421 Date: 9-7-07

RECEIVED

Last updated 12/22/06 WR **SEP 11 2007**

**WATER RESOURCES DEPT
SALEM, OREGON**

(10)

JOSEPHINE COUNTY OFFICIAL RECORDS
GEORGETTE BROWN, COUNTY CLERK

2003-019088



www.firstam.com



\$21.00

08/07/2003 03:03:20 PM

DED-WRD Cnt=1 Stn=4 RECEIPTS
\$10.00 \$11.00

Josephine County Title Division

38-05-23 TL104

212543
Order # 10020470KF

WARRANTY DEED

KNOW ALL MEN BY THESE PRESENTS, That LARRY G. NIELAND and LOUISE L. NIELAND, Grantor, conveys and warrants to ANTHONY J. SEPOLPO and PAULA J. SEPOLPO, Husband and Wife as Tenants by the Entirety, Grantee, the following described real property, together with appurtenances, free of encumbrances except as specifically set forth herein, situated in Josephine County, State of Oregon, described as follows,

(1)
21

See Exhibit A attached hereto and made a part hereof.

SUBJECT TO:

Real Property and/or Mobile Homes taxes for 2003-04 are now a lien but not yet payable. Rights of way of record.

The true consideration paid for this conveyance is One Hundred Seventy-Eight Thousand And 00/100 DOLLARS \$178,000.00.

However, the whole consideration includes other value given or promised (check if other consideration statement applies).

This instrument will not allow use of the property described in this instrument in violation of applicable land use laws and regulations. Before signing or accepting this instrument, the person acquiring fee title to the property should check

2

Exhibit A

A parcel of real property situated in Section 23, Township 38 South, Range 5 West, of the Willamette Meridian, Josephine County, Oregon, described as follows: Beginning at a point which bears South 1212.42 feet and West 430.40 feet from the Northeast corner of said Section 23, said point being a 5/8 inch iron rod; thence along an existing fence West 643.00 feet to a 5/8 inch iron rod; thence South 28°00'40" East 507.37 feet to the Northerly right of way line of a roadway known as Lofland Lane opposite Engineer's centerline station 14+17; thence along said right of way line on a 630 foot radius curve right for a distance of 220.00 feet to a point opposite Engineer's centerline station PC 12+07.48; thence continuing on said right of way line East 187.48 feet to a point opposite Engineer's centerline station 10+20; thence North 0°13'08" East 409.91 feet to the point of beginning.

T 10456

RECEIVED
SEP 11 2007
WATER RESOURCES DEPT
SALEM, OREGON

Oregon Water Resources Department



State of Oregon
Water Resources Department
725 Summer Street NE, Suite A, Salem, OR. 97301-1271
Phone: 503-986-0900
<http://www.wrd.state.or.us>

FAX TRANSMITTAL

To: Jayda Wood

Fax Number: 541-846-0436

Date: 9-14-07

Pages: 2, including cover sheet

From: Sarah Henderson

Phone: 503-986-0883

Comments:

Ground Water Registration Modification Acknowledgment Letter.
"T-10456" is the number to refer to for
further information on this application.

DIRECTOR'S OFFICE

- Water Resources Commission
- Legislation and Rules
- Public Information

FIELD SERVICES

- Regional Liaisons
- Transfers
- Hydrographics

NORTHWEST REGION

- District 16 Watermaster

ADMINISTRATIVE SERVICES

- Fiscal / Accounting
- Human Resources / Personnel
- Water Development Loan Fund
- Support Services

Fax: 503-986-0903 or
503-986-0904

TECHNICAL SERVICES

- Dam Safety
- Enforcement
- Ground Water
- Information Services
- GIS/Mapping
- Water Use Reporting

Fax: 503-986-0902

WATER RIGHTS

- Water Rights Information
- Adjudications
- Hydroelectric
- Certificates / Final Proofs
- Hearings / Contested Cases

Fax: 503-986-0901

Oregon Water Resources Department



State of Oregon
Water Resources Department
725 Summer Street NE, Suite A, Salem, OR. 97301-1271
Phone: 503-986-0900
<http://www.wrd.state.or.us>

FAX TRANSMITTAL

To: Paula Sepolpo

Fax Number: 541-846-6780

Date: 9-14-07

Pages: 2, including cover sheet

From: Sarah Henderson

Phone: 503-986-0883

Comments:

Ground Water Registration Modification Acknowledgement Letter.
"T-10456" is the number to refer to for
further information on this application.

DIRECTOR'S OFFICE

- Water Resources Commission
- Legislation and Rules
- Public Information

FIELD SERVICES

- Regional Liaisons
- Transfers
- Hydrographics

NORTHWEST REGION

- District 16 Watermaster

ADMINISTRATIVE SERVICES

- Fiscal / Accounting
- Human Resources / Personnel
- Water Development Loan Fund
- Support Services

Fax: 503-986-0903 or
503-986-0904

TECHNICAL SERVICES

- Dam Safety
- Enforcement
- Ground Water
- Information Services
- GIS/Mapping
- Water Use Reporting

Fax: 503-986-0902

WATER RIGHTS

- Water Rights Information
- Adjudications
- Hydroelectric
- Certificates / Final Proofs
- Hearings / Contested Cases

Fax: 503-986-0901

Ground Water Registration Modification Application – OAR 690-382

Completeness Checklist

Indicate in this column whether or not the item is satisfied.

Applicant's Name: Paula J. + Anthony J. Sepolpo (Last revised: April 27, 2007)

GR to be Modified: Application No. GR- 200 Certificate No. GR- 186

Name on GR File: Roy Lofland + Maude Lofland

Section A – Who may Submit a GR Modification?

A GR Modification may only be filed by one of the following persons: [OAR 690-382-0300]

- 1) the person named on the GR file;
- 2) the person to whom the GR file has been assigned;
- 3) the owner of the land to which the GR is appurtenant provided the application is accompanied by a Request for Assignment application; or
- 4) any other person or entity who can demonstrate they are authorized to request the GR Modification (e.g., legal representative, power of attorney, agent, etc. for one of the above.)

OK

Does the applicant fall into one of the above criteria? YES NO

If "NO", the GR Modification cannot be accepted. RETURN the application and, if necessary, include a Request for Assignment application.

Section B – Type of Change

Is the proposed change(s) allowed under the Ground Water Registration Modification process? YES NO --- Type of Change Proposed POA POU USE [OAR 690-382-0010]

OK
POA

NOTE: Only POA, POU or USE changes are allowed on GR Modifications.

If the application proposes a change other than those listed above, RETURN the application & fee to the applicant.

Section C - Fees

Have the appropriate fees been paid? (Stat. Authority: ORS 537.610) Total Required Fees: _____

Fee Schedule – OAR 690-382-0400(18)

\$350 - Examination of an application to ONLY change the POU under a Ground Water Registration

-OR-

\$500 - Examination of all other applications to modify a Ground Water Registration

Total Fees Paid: 500.00

Fees Due (if any): _____

Refund Due (if any): _____

OK

NOTE: For a POA modification...if the applicant abandons the original well identified in the claim according to well construction standards within one year of the Department's recognition of the modification, the application may request a refund of \$100 of the fee paid under OAR 690-382-0400(18)(b).

If the applicant has NOT submitted the total fees required, RETURN the application & deficient fee to the applicant.

Section D – Completeness

| | |
|---|--|
| <p>Indicate in this column whether an item is incomplete, and if so, identify the deficiency.</p> | <p>Is the Ground Water Registration Modification application complete? [OAR 690-382-0400]</p> <p>All required elements necessary for a complete GR Modification application are listed below. Indicate whether or not the applicant has answered and/or supplied attachments to adequately address each of the following items. If any one of the items is deficient, then the application is incomplete.</p> <p><i>NOTE: For reference, the application page number upon which each item is requested is identified.</i></p> <p><i>If the application is NOT complete, RETURN the application & fee to the applicant.</i></p> |
| OK | <ul style="list-style-type: none"> Applicant's name, mailing address and contact information. (Page 1) |
| N/A | <ul style="list-style-type: none"> Agent's name, mailing address and contact information, <i>if applicable.</i> (Page 1) |
| OK | <ul style="list-style-type: none"> Are multiple Ground Water Registrations being amended? YES <input checked="" type="radio"/> NO (Pages 2 & 3) <p>If YES..... a <u>separate</u> application must be submitted for <u>each</u> Ground Water Registration, <u>unless</u> the Ground Water Registrations to be modified are <u>layered</u> [refer to OAR 690-382-0300(2)].</p> |
| OK | <ul style="list-style-type: none"> The type of change (modification) being proposed: <input checked="" type="radio"/> POA <input type="radio"/> POU <input type="radio"/> USE (Page 2) |
| OK | <ul style="list-style-type: none"> Reason for the Ground Water Registration modification. (Page 2) |
| OK | <ul style="list-style-type: none"> Current Ground Water Registration information – registration number, use, priority date, source(s), etc. (Page 3) |
| N/A | <ul style="list-style-type: none"> If for a change in POU, are there any other “layered” irrigation rights, permits, or Ground Water Registrations appurtenant to the same place of use as the Ground Water Registration proposed to be modified? YES NO (Page 3) <p>If YES..... the other “layered” water uses subject to transfer, permits or other ground water registrations must either change concurrently or be cancelled, except as provided in OAR 690-382-0200(5).</p> |
| OK | <ul style="list-style-type: none"> Location description of the <i>authorized</i> POA to be modified. (Page 4) <p><i>NOTE:</i> Ensure that the location coordinates listed in the application match the point and location coordinates illustrated on the application map.</p> |
| OK | <ul style="list-style-type: none"> For the <i>authorized</i> POA, the applicant must either: (Page 4) <p>_____ 1) supply a copy of the well log(s), <u>or</u></p> <p><input checked="" type="checkbox"/> 2) if well logs are not available, describe the construction of the well(s) in the table provided on page 4 of the application.</p> |
| N/A | <ul style="list-style-type: none"> Location description of the existing <i>authorized</i> POU and associated acres (if applicable). (Page 5) <p><i>NOTE:</i> Ensure that the location and number of acres listed per ¼ ¼ in the application match those illustrated on the application map.</p> |
| OK | <ul style="list-style-type: none"> Location description of the <i>proposed</i> POA. (Page 6) <p><i>NOTE:</i> Ensure that the proposed location coordinates listed in the application match the proposed point and location coordinates illustrated on the application map.</p> |
| OK | <ul style="list-style-type: none"> For the <i>proposed</i> POA, the applicant must either: (Page 6) <p>_____ 1) supply a copy of the well log(s), <u>or</u></p> <p><input checked="" type="checkbox"/> 2) if well logs are not available <u>or</u> the well is not yet constructed, describe the construction of the well(s) in the table provided on page 6 of the application.</p> |

| | |
|---|--|
| N/A | <ul style="list-style-type: none"> Location description of the <i>proposed</i> POU and associated acres (if applicable). (Page 7) <p><i>NOTE:</i> Ensure that the location and number of acres listed per ¼ ¼ in the application match those illustrated on the application map.</p> |
| OK | <ul style="list-style-type: none"> Affected districts and local governments. <i>None</i> (Page 8) <p>If within a district/local government jurisdiction, ensure that name & mailing address is provided.</p> |
| OK | <ul style="list-style-type: none"> Is the applicant the owner of the land "FROM" which the Ground Water Registration is being moved? <input checked="" type="radio"/> YES <input type="radio"/> NO <i>Deed and assignment being done</i> (Page 9) <p>If <i>NO</i>..... the applicant must provide the name and mailing address of the current landowner.</p> |
| OK | <ul style="list-style-type: none"> Is the applicant the owner of the land "TO" which the Ground Water Registration is being moved? <input checked="" type="radio"/> YES <input type="radio"/> NO (Page 9) <p>If <i>NO</i>..... the applicant must provide the name and mailing address of the "receiving" landowner and indicate who (applicant or receiving landowner) will be responsible for completing the change(s).</p> |
| OK | <ul style="list-style-type: none"> Map..... (OAR 690-380-3100, except <u>NOT</u> required to be prepared by a CWRE). (Page 10) <p> <input type="checkbox"/> north arrow <input type="checkbox"/> size & scale <input type="checkbox"/> other: _____ <input type="checkbox"/> authorized acreage per ¼ ¼ matches the ground water registration <input type="checkbox"/> authorized POA and POU (<i>clearly shown, labeled & matches application listing</i>) <input type="checkbox"/> point plotted for the authorized POA agrees with location coordinates <input type="checkbox"/> proposed POA and/or POU (<i>clearly shown, labeled & matches application "proposed" listing</i>) <input type="checkbox"/> location coordinates accurately describe the point identified as the proposed POA </p> |
| OK | <ul style="list-style-type: none"> Land Use form, if applicable. (Page 10) <p><i>NOTE:</i> May <u>not</u> be needed if the modification meets all four requirements outlined in OAR 690-382-0400(12).</p> |
| OK | <ul style="list-style-type: none"> Signature(s) of applicant(s): (Page 11) <p><u>All</u> applicants listed on page 1 of the application <u>must</u> sign the application.</p> |
| WRD Completeness Reviewer's Name: <u>Sarah Henderson</u> Date: <u>9-12-07</u> | |

NOTE: A Report of Ownership and Lien Information will be requested from the applicant at the time a Draft Preliminary Determination is mailed, unless applicant is an entity meeting OAR 690-382-0400(16)(b) or (c).