

**Application for Water Right
Temporary or Drought Temporary Transfer
Part 1 of 4 – Minimum Requirements Checklist**



Oregon Water Resources Department
725 Summer Street NE, Suite A
Salem, Oregon 97301-1266
(503) 986-0900
www.oregon.gov/OWRD

This temporary transfer application will be returned if Parts 1 through 4 and all required attachments are not completed and included.
For questions, please call (503) 986-0900, and ask for Transfer Section.

FOR ALL TEMPORARY TRANSFER APPLICATIONS

Check all items included with this application. (N/A = Not Applicable)

- Part 1 – Completed Minimum Requirements Checklist.
- Part 2 – Completed Temporary Transfer Application Map Checklist.
- Part 3 – Completed Applicant Information and Signature.
- Part 4 – Information about Transferred Water Rights: **How many water rights are to be transferred? 3 List them here: 10645, 28473, 41883**
Please include a separate Part 4 for each water right. (See instructions on page 5)
- N/A For standard Temporary Transfer (one to five years) **Begin Year: 2026 End Year: 2030.**
- N/A Temporary Drought Transfer (Only in counties where the Governor has declared drought)
- Application Fee** - payable by check to the Oregon Water Resources Department, the online fee calculator is located:
https://apps.wrd.state.or.us/apps/wr/wr_transfer_calculator/temporary_transfer.aspx

Attachments:

- Completed Temporary Transfer Application Map.
- Completed Evidence of Use Affidavit and supporting documentation.
- Current recorded deed for the land **from** which the authorized place of use is temporarily being moved.
- N/A Affidavit(s) of Consent from Landowner(s) (if the applicant does not own the land upon which the water right is located.)
- N/A Supplemental Form D – For water rights served by or issued in the name of a district. Complete when the temporary transfer applicant is not the district.
- N/A Oregon Water Resources Department’s Land Use Information Form with approval and signature from each local land use authority in which water is to be diverted, conveyed, and/or used. Not required if water is to be diverted, conveyed, and/or used only on federal lands or if **all** of the following apply: a) a change in place of use only, b) no structural changes, c) the use of water is for irrigation only, and d) the use is located within an irrigation district or an exclusive farm use zone.
- N/A Water Well Report/Well Log for changes in point(s) of appropriation (well(s)) or additional point(s) of appropriation (if necessary to convey water to the proposed place of use).

(For Staff Use Only)

WE ARE RETURNING YOUR APPLICATION FOR THE FOLLOWING REASON(S):

<input type="checkbox"/> Application fee not enclosed/insufficient	<input type="checkbox"/> Map not included or incomplete
<input type="checkbox"/> Land Use Form not enclosed or incomplete	
<input type="checkbox"/> Additional signature(s) required	<input type="checkbox"/> Part _____ is incomplete
Other/Explanation _____	
Staff: _____	Phone: _____ Date: ____/____/____

Received
JAN 12 2026

14805 - **OWRD**

Part 2 of 4 – Temporary Transfer Application Map Checklist

Your temporary transfer application will be returned if any of the map requirements listed below are not met.

Please be sure that the temporary transfer application map you submit includes all the required items and matches the existing water right map. Check all boxes that apply.

- N/A If **more than three** water rights are involved, separate maps are needed for each water right.
- Permanent quality printed with dark ink on good quality paper.
- The size of the map can be 8½ x 11 inches, 8½ x 14 inches, 11 x 17 inches, or up to 30 x 30 inches. For 30 x 30 inch maps, one extra copy is required.
- A north arrow, a legend, and scale.
- The scale of the map must be: 1 inch = 400 feet, 1 inch = 1,320 feet; the scale of the Final Proof/Claim of Beneficial Use Map (the map used when the permit was certificated); the scale of the county assessor map if the scale is not smaller than 1 inch = 1,320 feet; or a scale that has been pre-approved by the Department.
- Township, Range, Section, ¼ ¼, DLC, Government Lot, and other recognized public land survey lines.
- Tax lot boundaries (property lines) are required. Tax lot numbers are recommended.
- Major physical features including rivers and creeks showing direction of flow, lakes and reservoirs, roads, and railroads.
- Major water delivery system features from the point(s) of diversion/appropriation such as main pipelines, canals, and ditches.
- Existing place of use that includes separate hachuring for each water right, priority date, and use including number of acres in each quarter-quarter section, government lot, or in each quarter-quarter section as projected within government lots, donation land claims, or other recognized public land survey subdivisions. If less than the entirety of the water right is being changed, a separate hachuring is needed for lands left unchanged.
- N/A Proposed temporary place of use that includes separate hachuring for each water right, priority date, and use including number of acres in each quarter-quarter section, government lot, or in each quarter-quarter section as projected within government lots, donation land claims, or other recognized public land survey subdivisions.
- Existing point(s) of diversion or well(s) with distance and bearing or coordinates from a recognized survey corner. This information can be found in your water right certificate or permit.
- N/A If you are proposing a change in point(s) of diversion or well(s) to convey water to the new temporary place of use, show the proposed location and label it clearly with distance and bearing or coordinates. If GPS coordinates are used, latitude-longitude coordinates may be expressed as either degrees-minutes-seconds with at least one digit after the decimal (example – 42°32'15.5") or degrees-decimal with five or more digits after the decimal (example – 42.53764°).

Part 3 of 4 – Applicant Information and Signature

Applicant Information

APPLICANT/BUSINESS NAME Pegg Industries, LLC			PHONE NO. 503-932-8323 Winston Pegg	ADDITIONAL CONTACT NO.
ADDRESS PO Box 171				FAX NO.
CITY Rickreall	STATE OR	ZIP 97371	E-MAIL winstonp@westerninterlock.com	
BY PROVIDING AN E-MAIL ADDRESS, CONSENT IS GIVEN TO RECEIVE ALL CORRESPONDENCE FROM THE DEPARTMENT ELECTRONICALLY. COPIES OF THE FINAL ORDER DOCUMENTS WILL ALSO BE MAILED.				

Agent Information – The agent is authorized to represent the applicant in all matters relating to this application.

AGENT/BUSINESS NAME Bryce M. Withers / Water Right Services, LLC			PHONE NO. 541-389-2837	ADDITIONAL CONTACT NO.
ADDRESS PO Box 1830				FAX NO.
CITY Bend	STATE OR	ZIP 97709	E-MAIL brycewrs@gmail.com	
BY PROVIDING AN E-MAIL ADDRESS, CONSENT IS GIVEN TO RECEIVE ALL CORRESPONDENCE FROM THE DEPARTMENT ELECTRONICALLY. COPIES OF THE FINAL ORDER DOCUMENTS WILL ALSO BE MAILED.				

Explain in your own words what you propose to accomplish with this transfer application and why:
Move a 1.0 acre portion of C-41883 and 34.4 acre portion of C-28473 to a different property and point of diversion. Move a 9.3 acre portion of C-10645 to a different part of property.

If you need additional space, continue on a separate piece of paper and attach to the application as "Attachment 1".

I (we) affirm that the information contained in this application is true and accurate.


 Applicant signature

Wyatt E. Pegg (Member - Pegg Industries, LLC & Trustee of the Pegg Living Trust dated February 5, 2015)

Print Name (and Title if applicable)

1-7-26
 Date


 Applicant signature

Gail L. Pegg (Member - Pegg Industries, LLC & Trustee of the Pegg Living Trust dated February 5, 2015)

Print Name (and Title if applicable)

1/6/26
 Date

Is the applicant the sole owner of the land on which the water right, or portion thereof, proposed for transfer is located? Yes No

If NO, include signatures of all landowners (and mailing and/or e-mail addresses if different than the applicant's) or attach affidavits of consent from all landowners or individuals/entities (and mailing and/or e-mail addresses) to which the water right(s) has been conveyed.

Received
JAN 12 2026
OWRD

Part 3 of 4 – Applicant Information and Signature

Applicant Information

APPLICANT/BUSINESS NAME Pegg Industries, LLC		PHONE NO. 503-932-8323 Winston Pegg	ADDITIONAL CONTACT NO.
ADDRESS 10095 Rickreall Rd			FAX NO.
CITY Rickreall	STATE OR	ZIP 97371	E-MAIL winstonp@westerninterlock.com
BY PROVIDING AN E-MAIL ADDRESS, CONSENT IS GIVEN TO RECEIVE ALL CORRESPONDENCE FROM THE DEPARTMENT ELECTRONICALLY. COPIES OF THE FINAL ORDER DOCUMENTS WILL ALSO BE MAILED.			

Agent Information – The agent is authorized to represent the applicant in all matters relating to this application.

AGENT/BUSINESS NAME Bryce M. Withers / Water Right Services, LLC		PHONE NO. 541-389-2837	ADDITIONAL CONTACT NO.
ADDRESS PO Box 1830			FAX NO.
CITY Bend	STATE OR	ZIP 97709	E-MAIL brycewrs@gmail.com
BY PROVIDING AN E-MAIL ADDRESS, CONSENT IS GIVEN TO RECEIVE ALL CORRESPONDENCE FROM THE DEPARTMENT ELECTRONICALLY. COPIES OF THE FINAL ORDER DOCUMENTS WILL ALSO BE MAILED.			

Explain in your own words what you propose to accomplish with this transfer application and why:
Move a 1.0 acre portion of C-41883 and 34.4 acre portion of C-28473 to a different property and point of diversion. Move a 9.3 acre portion of C-10645 to a different part of property.
 If you need additional space, continue on a separate piece of paper and attach to the application as "Attachment 1".

I (we) affirm that the information contained in this application is true and accurate.

_____	<u>Wyatt E. Pegg (Member - Pegg Industries, LLC & Trustee of the Pegg Living Trust dated February 5, 2015)</u>	_____
Applicant signature	Print Name (and Title if applicable)	Date
_____	<u>Gail L. Pegg (Member - Pegg Industries, LLC & Trustee of the Pegg Living Trust dated February 5, 2015)</u>	_____
Applicant signature	Print Name (and Title if applicable)	Date

Is the applicant the sole owner of the land on which the water right, or portion thereof, proposed for transfer is located? Yes No

If NO, include signatures of all landowners (and mailing and/or e-mail addresses if different than the applicant's) or attach affidavits of consent from all landowners or individuals/entities (and mailing and/or e-mail addresses) to which the water right(s) has been conveyed.


Received
JAN 12 2026
OWRD

Check here if any of the water rights proposed for transfer are or will be located within or served by an irrigation or other water district. (NOTE: If this box is checked, you must complete and attach Supplemental Form D.)

DISTRICT NAME	ADDRESS	
CITY	STATE	ZIP

Check here if water for any of the rights supplied under a water service agreement or other contract for stored water with a federal agency or other entity.

ENTITY NAME	ADDRESS	
CITY	STATE	ZIP



To meet State Land Use Consistency Requirements, you must list all local governments (each county, city, municipal corporation, or tribal government) within whose jurisdiction water will be diverted, conveyed and/or used.

ENTITY NAME Polk County Community Development	ADDRESS 850 Main St	
CITY Dallas	STATE OR	ZIP 97338

ENTITY NAME	ADDRESS	
CITY	STATE	ZIP

Received
JAN 12 2026
OWRD

Part 4 of 4 – Water Right Information

Please use a separate Part 4 for each water right being changed. See instructions on page 6, to copy and paste additional Part 4s, or to add rows to tables within the form.

Water Right Certificate # 10645

Description of Water Delivery System

System capacity: 1.5 cubic feet per second (cfs) **OR**
 _____ gallons per minute (gpm)

Describe the current water delivery system or the system that was in place at some time within the last five years. Include information on the pumps, canals, pipelines, and sprinklers used to divert, convey, and apply the water at the authorized place of use. **Pumped from Luckiamute River POD #1 "ON" to pipelines to pivots and risors for handlines. Pump can output 720+ gpm.**

Table 1. Location of Authorized and Proposed Point(s) of Diversion (POD) or Appropriation (POA)

(Note: If the POD/POA name is not specified on the certificate, assign it a name or number here.)

POD/POA Name or Number	Is this POD/POA Authorized on the Certificate or is it Proposed?	If POA, OWRD Well Log ID# (or Well ID Tag # L-___)	Twp		Rng		Sec	¼ ¼		Tax Lot, DLC or Gov't Lot	Measured Distances (from a recognized survey corner)
POD #1 "ON"	<input checked="" type="checkbox"/> Authorized <input type="checkbox"/> Proposed		9	S	4	W	20	NE	SW	1300/DLC 45	N/A
POD #2	<input checked="" type="checkbox"/> Authorized <input type="checkbox"/> Proposed		9	S	4	W	29	NW	NW	200/DLC 45	N/A
	<input type="checkbox"/> Authorized <input type="checkbox"/> Proposed										
	<input type="checkbox"/> Authorized <input type="checkbox"/> Proposed										

Check all type(s) of temporary change(s) proposed below (change "CODES" are provided in parentheses):

- | | |
|---------------------------------------------------------------|-------------------------------------------------------------------|
| <input checked="" type="checkbox"/> Place of Use (POU) | <input type="checkbox"/> Appropriation/Well (POA) |
| <input type="checkbox"/> Point of Diversion (POD) | <input type="checkbox"/> Additional Point of Appropriation (APOA) |
| <input type="checkbox"/> Additional Point of Diversion (APOD) | |

Check all type(s) of temporary change(s) due to drought proposed below (change "CODES" are provided in parentheses):

- | | |
|---------------------------------------------------|-------------------------------------------------------------------|
| <input type="checkbox"/> Place of Use (POU) | <input type="checkbox"/> Point of Appropriation/Well (POA) |
| <input type="checkbox"/> Character of Use (USE) | <input type="checkbox"/> Additional Point of Appropriation (APOA) |
| <input type="checkbox"/> Point of Diversion (POD) | <input type="checkbox"/> Additional Point of Diversion (APOD) |

Will all of the proposed changes affect the entire water right?


- Yes Complete only the Proposed ("to" lands) section of Table 2 on the next page. Use the "CODES" listed above to describe the proposed changes.
- No Complete all of Table 2 to describe the portion of the water right to be changed.

Received
JAN 12 2026
14805 - OWRD

For Place of Use Changes

Are there other water right certificates, water use permits or ground water registrations associated with the "from" or the "to" lands? Yes No

If YES, list the certificate, water use permit, or ground water registration numbers: _____



Pursuant to ORS 540.523, any "layered" water use such as an irrigation right that is supplemental to a primary right proposed for temporary transfer can be included in the transfer or remain unused on the authorized place of use. If the primary water right does not revert soon enough to allow use of the supplemental right within five years, the supplemental right shall become subject to cancellation for nonuse under ORS 540.610.

If a change in point(s) of appropriation (well(s)) or additional point(s) of appropriation is necessary to convey the water to the new temporary place of use you must provide:

- Well log(s) for each authorized and proposed well(s) that are clearly labeled and associated with the corresponding well(s) in Table 1 above and on the accompanying application map. (Tip: You may search for well logs on the Department's web page at: http://apps.wrd.state.or.us/apps/gw/well_log/Default.aspx)

AND/OR

- Describe the construction of the authorized and proposed well(s) in Table 3 below for any well that does not have a well log. For a *proposed well(s) not yet constructed or built*, provide "a best estimate" for each requested information element in the table. The Department recommends you consult a licensed well driller, geologist, or certified water right examiner to assist with assembling the information necessary to complete Table 3.

Table 3. Construction of Point(s) of Appropriation

Any well(s) in this listing must be clearly tied to corresponding well(s) described in Table 1 and shown on the accompanying application map. Failure to provide the information will delay the processing of your transfer application until it is received. The information is necessary for the Department to assess whether the proposed well(s) will access the same source aquifer as the authorized point(s) of appropriation (POA). The Department is prohibited by law from approving POA changes that do not access the same source aquifer.

Proposed or Authorized POA Name or Number	Is well already built? (Yes or No)	If an existing well, OWRD Well ID Tag No. L-___	Total well depth	Casing Diameter	Casing Intervals (feet)	Seal depth(s) (intervals)	Perforated or screened intervals (in feet)	Static water level of completed well (in feet)	Source aquifer (sand, gravel, basalt, etc.)	Well-specific rate (cfs or gpm). If less than full rate of water right

Received
 JAN 12 2026
 OWRD

Please use a separate Part 4 for each water right being changed. See instructions on page 6, to copy and paste additional Part 4s, or to add rows to tables within the form.

Water Right Certificate # 28473

Received
JAN 12 2026
OWRD

Description of Water Delivery System

System capacity: 1.05 cubic feet per second (cfs) OR
 _____ gallons per minute (gpm)

Describe the current water delivery system or the system that was in place at some time within the last five years. Include information on the pumps, canals, pipelines, and sprinklers used to divert, convey, and apply the water at the authorized place of use. **Pumped from Luckiamute River POD #1 "OFF" to pipelines to risors for handlines. Pump can output 500+ gpm.**

Table 1. Location of Authorized and Proposed Point(s) of Diversion (POD) or Appropriation (POA)
 (Note: If the POD/POA name is not specified on the certificate, assign it a name or number here.)

POD/POA Name or Number	Is this POD/POA Authorized on the Certificate or is it Proposed?	If POA, OWRD Well Log ID# (or Well ID Tag # L-___)	Twp		Rng		Sec	¼ ¼		Tax Lot, DLC or Gov't Lot	Measured Distances (from a recognized survey corner)
POD #1 "OFF"	<input checked="" type="checkbox"/> Authorized <input type="checkbox"/> Proposed		9	S	4	W	20	NW	NW	L1 / 600	70' S, 320' W of SE Cor DLC 61
POD #1 "ON"	<input type="checkbox"/> Authorized <input checked="" type="checkbox"/> Proposed		9	S	4	W	20	NE	SW	1300 / DLC 45	280' S, 460' E of NW Cor DLC 45
	<input type="checkbox"/> Authorized <input type="checkbox"/> Proposed										
	<input type="checkbox"/> Authorized <input type="checkbox"/> Proposed										

Check all type(s) of temporary change(s) proposed below (change "CODES" are provided in parentheses):

- Place of Use (POU) Appropriation/Well (POA)
- Point of Diversion (POD) Additional Point of Appropriation (APOA)
- Additional Point of Diversion (APOD)

Check all type(s) of temporary change(s) due to drought proposed below (change "CODES" are provided in parentheses):

- Place of Use (POU) Point of Appropriation/Well (POA)
- Character of Use (USE) Additional Point of Appropriation (APOA)
- Point of Diversion (POD) Additional Point of Diversion (APOD)

Will all of the proposed changes affect the entire water right?

- Yes Complete only the Proposed ("to" lands) section of Table 2 on the next page. Use the "CODES" listed above to describe the proposed changes.
- No Complete all of Table 2 to describe the portion of the water right to be changed.

SUPERSEDING

Please use and attach additional pages of Table 2 as needed.
See page 6 for instructions.

Do you have questions about how to fill-out the tables?
Contact the Department at 503-986-0900 and ask for Transfer Staff.

Table 2. Description of Temporary Changes to Water Right Certificate # 28473

List only the part of the right that will be changed. For the acreage in each ¼ ¼, list the change proposed. If more than one change, specify the acreage associated with each change. If more than one POD/POA, specify the acreage associated with each POD/POA.


AUTHORIZED (the "from" or "off" lands) The listing that appears on the Certificate BEFORE PROPOSED CHANGES List only that part or portion of the water right that will be changed.													Proposed Changes (see "CODES" from previous page)	PROPOSED (the "to" or "on" lands) The listing as it would appear AFTER PROPOSED CHANGES are made.												
Twp	Rng	Sec	¼	¼	Tax Lot	Gvt Lot or DLC	Acres	Type of USE listed on Certificate	POD(s) or POA(s) (name or number from Table 1)	Priority Date	Twp	Rng		Sec	¼	¼	Tax Lot	Gvt Lot or DLC	Acres	New Type of USE	POD(s)/ POA(s) to be used (from Table 1)	Priority Date				
EXAMPLE																										
2	S	9	E	15	NE	NW	100		15.0	Irrigation	POD #1 POD #2	1901	POU/POD	2	S	9	E	1	NW	NW	500	1	10.0		POD #5	1901
"	"	"	"	"	"	"	"	"	"	EXAMPLE	"	"	"	2	S	9	E	2	SW	NW	500		5.0		POD #6	1901
9	S	4	W	17	SW	SW	500	DLC 61	18.5	IR	POD #1 "OFF"	1954	POU/POD	9	S	4	W	29	SW	NW	200		6.7	IR	POD #1 "ON"	1954
"	"	"	"	20	NW	NW	"	"	15.4	"	"	"	"	"	"	"	"	"	SE	NW	"		27.2	"	"	"
							TOTAL ACRES	33.9																TOTAL ACRES	33.9	

Additional remarks:

For Place of Use Changes

Are there other water right certificates, water use permits or ground water registrations associated with the "from" or the "to" lands? Yes No

If YES, list the certificate, water use permit, or ground water registration numbers: _____



Pursuant to ORS 540.523, any "layered" water use such as an irrigation right that is supplemental to a primary right proposed for temporary transfer can be included in the transfer or remain unused on the authorized place of use. If the primary water right does not revert soon enough to allow use of the supplemental right within five years, the supplemental right shall become subject to cancellation for nonuse under ORS 540.610.

If a change in point(s) of appropriation (well(s)) or additional point(s) of appropriation is necessary to convey the water to the new temporary place of use you must provide:

- Well log(s) for each authorized and proposed well(s) that are clearly labeled and associated with the corresponding well(s) in Table 1 above and on the accompanying application map. (Tip: You may search for well logs on the Department's web page at: http://apps.wrd.state.or.us/apps/gw/well_log/Default.aspx)

AND/OR

- Describe the construction of the authorized and proposed well(s) in Table 3 below for any well that does not have a well log. For a *proposed well(s) not yet constructed or built*, provide "a best estimate" for each requested information element in the table. The Department recommends you consult a licensed well driller, geologist, or certified water right examiner to assist with assembling the information necessary to complete Table 3.

Table 3. Construction of Point(s) of Appropriation

Any well(s) in this listing must be clearly tied to corresponding well(s) described in Table 1 and shown on the accompanying application map. Failure to provide the information will delay the processing of your transfer application until it is received. The information is necessary for the Department to assess whether the proposed well(s) will access the same source aquifer as the authorized point(s) of appropriation (POA). The Department is prohibited by law from approving POA changes that do not access the same source aquifer.

Proposed or Authorized POA Name or Number	Is well already built? (Yes or No)	If an existing well, OWRD Well ID Tag No. L-____	Total well depth	Casing Diameter	Casing Intervals (feet)	Seal depth(s) (intervals)	Perforated or screened intervals (in feet)	Static water level of completed well (in feet)	Source aquifer (sand, gravel, basalt, etc.)	Well - specific rate (cfs or gpm). If less than full rate of water right

Received
JAN 12 2026
OWRD

Please use a separate Part 4 for each water right being changed. See instructions on page 6, to copy and paste additional Part 4s, or to add rows to tables within the form.

Water Right Certificate # 41883

Description of Water Delivery System

System capacity: 1.05 cubic feet per second (cfs) OR
 _____ gallons per minute (gpm)

Received
 JAN 12 2026
 OWRD

Describe the current water delivery system or the system that was in place at some time within the last five years. Include information on the pumps, canals, pipelines, and sprinklers used to divert, convey, and apply the water at the authorized place of use. **Pumped from Luckiamute River POD #1 "OFF" to pipelines to risors for handlines. Pump can output 500+ gpm.**

Table 1. Location of Authorized and Proposed Point(s) of Diversion (POD) or Appropriation (POA)
 (Note: If the POD/POA name is not specified on the certificate, assign it a name or number here.)

POD/POA Name or Number	Is this POD/POA Authorized on the Certificate or is it Proposed?	If POA, OWRD Well Log ID# (or Well ID Tag # L-___)	Twp		Rng		Sec	¼ ¼		Tax Lot, DLC or Gov't Lot	Measured Distances (from a recognized survey corner)
POD #1 "OFF"	<input checked="" type="checkbox"/> Authorized <input type="checkbox"/> Proposed		9	S	4	W	20	NW	NW	L1 / 600	70' S, 320' W of SE Cor DLC 61
POD #2 "OFF"	<input checked="" type="checkbox"/> Authorized <input type="checkbox"/> Proposed		9	S	4	W	20	SW	NW	700 / DLC 63	270' S, 310' E of SE Cor DLC 61
POD #1 "ON"	<input type="checkbox"/> Authorized <input checked="" type="checkbox"/> Proposed		9	S	4	W	20	NE	SW	1300 / DLC 45	280' S, 460' E of NW Cor DLC 45
	<input type="checkbox"/> Authorized <input type="checkbox"/> Proposed										

Check all type(s) of temporary change(s) proposed below (change "CODES" are provided in parentheses):

- Place of Use (POU) Appropriation/Well (POA)
- Point of Diversion (POD) Additional Point of Appropriation (APOA)
- Additional Point of Diversion (APOD)

Check all type(s) of temporary change(s) due to drought proposed below (change "CODES" are provided in parentheses):

- Place of Use (POU) Point of Appropriation/Well (POA)
- Character of Use (USE) Additional Point of Appropriation (APOA)
- Point of Diversion (POD) Additional Point of Diversion (APOD)

Will all of the proposed changes affect the entire water right?

- Yes Complete only the Proposed ("to" lands) section of Table 2 on the next page. Use the "CODES" listed above to describe the proposed changes.
- No Complete all of Table 2 to describe the portion of the water right to be changed.

Please use and attach additional pages of Table 2 as needed.
See page 6 for instructions.

Do you have questions about how to fill-out the tables?
Contact the Department at 503-986-0900 and ask for Transfer Staff.

Table 2. Description of Temporary Changes to Water Right Certificate # 41883

List only the part of the right that will be changed. For the acreage in each ¼ ¼, list the change proposed. If more than one change, specify the acreage associated with each change. If more than one POD/POA, specify the acreage associated with each POD/POA.

AUTHORIZED (the "from" or "off" lands) The listing that appears on the Certificate BEFORE PROPOSED CHANGES List only that part or portion of the water right that will be changed.											Proposed Changes (see "CODES" from previous page)	PROPOSED (the "to" or "on" lands) The listing as it would appear AFTER PROPOSED CHANGES are made.														
Twp	Rng	Sec	¼	¼	Tax Lot	Gvt Lot or DLC	Acres	Type of USE listed on Certificate	POD(s) or POA(s) (name or number from Table 1)	Priority Date		Twp	Rng	Sec	¼	¼	Tax Lot	Gvt Lot or DLC	Acres	New Type of USE	POD(s)/ POA(s) to be used (from Table 1)	Priority Date				
EXAMPLE																										
2	S	9	E	15	NE	NW	100		15.0	Irrigation	POD #1 POD #2	1901	POU/POD	2	S	9	E	1	NW	NW	500	1	10.0		POD #5	1901
"	"	"	"	"	"	"	"	"	"	EXAMPLE	"	"	"	2	S	9	E	2	SW	NW	500		5.0		POD #6	1901
9	S	4	W	20	NW	NW	500	DLC 61	1.0	IR	POD #1, #2 "OFF"	1964	POU/POD	9	S	4	W	29	SW	NW	200		1.0	IR	POD #1 "ON"	1964
							TOTAL ACRES	1.0																TOTAL ACRES	1.0	

Additional remarks:

Received
JAN 12 2026
OWRD

For Place of Use Changes

Are there other water right certificates, water use permits or ground water registrations associated with the "from" or the "to" lands? Yes No

If YES, list the certificate, water use permit, or ground water registration numbers: _____

Pursuant to ORS 540.523, any "layered" water use such as an irrigation right that is supplemental to a primary right proposed for temporary transfer can be included in the transfer or remain unused on the authorized place of use. If the primary water right does not revert soon enough to allow use of the supplemental right within five years, the supplemental right shall become subject to cancellation for nonuse under ORS 540.610.

If a change in point(s) of appropriation (well(s)) or additional point(s) of appropriation is necessary to convey the water to the new temporary place of use you must provide:

- Well log(s) for each authorized and proposed well(s) that are clearly labeled and associated with the corresponding well(s) in Table 1 above and on the accompanying application map. (**Tip:** You may search for well logs on the Department's web page at: http://apps.wrd.state.or.us/apps/gw/well_log/Default.aspx)

AND/OR

- Describe the construction of the authorized and proposed well(s) in Table 3 below for any well that does not have a well log. For a *proposed well(s) not yet constructed or built*, provide "a best estimate" for each requested information element in the table. The Department recommends you consult a licensed well driller, geologist, or certified water right examiner to assist with assembling the information necessary to complete Table 3.

Table 3. Construction of Point(s) of Appropriation

Any well(s) in this listing must be clearly tied to corresponding well(s) described in Table 1 and shown on the accompanying application map. Failure to provide the information will delay the processing of your transfer application until it is received. The information is necessary for the Department to assess whether the proposed well(s) will access the same source aquifer as the authorized point(s) of appropriation (POA). The Department is prohibited by law from approving POA changes that do not access the same source aquifer.

Proposed or Authorized POA Name or Number	Is well already built? (Yes or No)	If an existing well, OWRD Well ID Tag No. L-____	Total well depth	Casing Diameter	Casing Intervals (feet)	Seal depth(s) (intervals)	Perforated or screened intervals (in feet)	Static water level of completed well (in feet)	Source aquifer (sand, gravel, basalt, etc.)	Well - specific rate (cfs or gpm). If less than full rate of water right

Received
JAN 12 2026
OWRD

Oregon Water Resources Department
Transfer Fee Calculation for Temporary Transfer

- [Main](#)
- [Help](#)
- [Return](#)
- [Contact Us](#)

Today's Date: Wednesday, December 10, 2025

**Fee
Calculation**

Base Fee (includes temporary change to one water right for up to 1 cfs)

\$1,425.00

Fill in information below-- Check each box that applies.

Enter total number of water rights included in transfer.

3

\$930.00

Check this box if you propose to change the place of use for a NON-irrigation use.

Check this box if you propose to change the place of use for an irrigation use.

Enter the number of acres in the footprint of the place of use to be transferred.

44.7

\$183.27

(If a supplemental certificate also covers the same land as an included primary right, count the acreage only once.)

Total Transfer CFS(rounded up to the next whole cfs):

Subtotal:

\$2,538.27

The transfer is necessary to complete a project funded by the Oregon Watershed Enhancement Board (OWEB) under ORS 541.932.

The transfer is endorsed in writing by ODFW as a change that will result in a net benefit to fish and wildlife habitat.

Discount:

Check the box if you are submitting the application and map in a Department-approved digital format.

Transfer Fee:

\$2,538.27

[Return to Edit](#)

[Clear](#)

Received
JAN 12 2026

OWRD

14805 -

Application for Water Right Transfer

Evidence of Use Affidavit



Oregon Water Resources Department
 725 Summer Street NE, Suite A
 Salem, Oregon 97301-1266
 (503) 986-0900
 www.wrd.state.or.us

Please print legibly or type. Be as specific as possible. Attach additional pages if you need more spacing.
 Supporting documentation must be attached.

State of Oregon)
) ss
 County of POLK)

I, WINSTON PEGG, in my capacity as MANAGER,
 mailing address PO BOX 171 RICKREALL, OR 97371
 telephone number 503-932-8323, being first duly sworn depose and say:

1. My knowledge of the exercise or status of the water right is based on (check one):
- Personal observation Professional expertise

2. I attest that:

- Water was used during the previous five years on the **entire** place of use for Certificate 10645, 98499, & 41883; OR

My knowledge is specific to the use of water at the following locations within the last five years:

Certificate #	Township	Range	Mer	Sec	¼ ¼	Gov't Lot or DLC	Acres (if applicable)

OR

- Confirming Certificate # has been issued within the past five years; **OR**
- Part or all of the water right was leased instream at some time within the last five years. The instream lease number is: _____ (Note: If the entire right proposed for transfer was not leased, additional evidence of use is needed for the portion not leased instream.); **OR**
- The water right is not subject to forfeiture and documentation that a presumption of forfeiture for non-use would be rebutted under ORS 540.610(2) is attached.
- Water has been used at the actual current point of diversion or appropriation for more than 10 years for Certificate # _____ (For Historic POD/POA Transfers)


(continues on reverse side)

Received
 JAN 12 2026
 OWRD

Received
 JAN 12 2026
 OWRD

3. The water right was used for: (e.g., crops, pasture, etc.): **ROW CROPS, PASTURE**

4. I understand that if I do not attach one or more of the documents shown in the table below to support the above statements, my application will be considered incomplete.




Signature of Affiant

1/8/26

Date

Signed and sworn to (or affirmed) before me this 8 day of Jan, 2026.





Notary Public for Oregon

My Commission Expires: 12-26-28

Supporting Documents	Examples
<input type="checkbox"/> Copy of a water right certificate that has been issued within the last five years. (not a remaining right certificate)	Copy of confirming water right certificate that shows issue date
<input type="checkbox"/> Copies of receipts from sales of irrigated crops or for expenditures related to use of water	<ul style="list-style-type: none">● Power usage records for pumps associated with irrigation use● Fertilizer or seed bills related to irrigated crops● Farmers Co-op sales receipt
<input type="checkbox"/> Records such as FSA crop reports, irrigation district records, NRCS farm management plan, or records of other water suppliers	<ul style="list-style-type: none">● District assessment records for water delivered● Crop reports submitted under a federal loan agreement● Beneficial use reports from district● IRS Farm Usage Deduction Report● Agricultural Stabilization Plan● CREP Report
<input checked="" type="checkbox"/> Aerial photos containing sufficient detail to establish location and date of photograph	Multiple photos can be submitted to resolve different areas of a water right. If the photograph does not print with a "date stamp" or without the source being identified, the date of the photograph and source should be added. Sources for aerial photos: OSU – www.oregonexplorer.info/imagery OWRD – www.wrd.state.or.us Google Earth – earth.google.com TerraServer – www.terra-server.com
<input type="checkbox"/> Approved Lease establishing beneficial use within the last 5 years	Copy of instream lease or lease number

C-28473 & 41833
JUNE 2022 GOOGLE EARTH IMAGERY

Legend

DC 43

SWNE

SENE

SW

Parker Rd

L2

L1

Parker Rd

L3

NESW

NWSE

NESE

NW

L4

L5

L6

L7

700S R04W
Old Fort Rd

DC 61

Old Fort Rd

L1

Parker Rd

DC 63

OWRD

JAN 12 2026

Received

DC 44

L4

L1

Survey
Google Earth

20

L2

Parker Rd

N

900 ft

14805 -



DC 63

DC 44

DC 51

T09S R04W

DC 45

DC 69

20

28

L1

L2

L3

L4

L1

L4

L7


L2

OWRD

JAN 12 2026

Received

Land Use Information Form



Oregon Water Resources Department
725 Summer Street NE, Suite A
Salem, Oregon 97301-1266
(503) 986-0900
www.oregon.gov/OWRD

NOTE TO APPLICANTS

In order for your application to be processed by the Oregon Water Resources Department (OWRD), this Land Use Information Form must be completed by a local government planning official in the jurisdiction(s) where your water right will be diverted, conveyed, used, and developed. The planning official may choose to complete the form while you wait or return the "Receipt Acknowledging Request for Land Use Information" to you. Applications received by OWRD without the Land Use Information Form, or the signed receipt, will be returned to you. **IMPORTANT:** Please note that while OWRD can accept a signed receipt as part of intake for an application for a new permit to use or store water, a completed Land Use Information Form is required for OWRD's acceptance of all other applications. Please be aware that your application cannot be approved without land use approval.

This form is NOT required if:

- 1) Water is to be diverted, conveyed, and used on federal lands only; **OR**
- 2) The application is for a water right transfer, allocation of conserved water, exchange, permit amendment, or ground water registration modification, and **all** of the following apply:
 - a. The existing and proposed water use is located entirely within lands zoned for exclusive farm-use or within an irrigation district;
 - b. The application involves a change in place of use only;
 - c. The change does not involve the placement or modification of structures, including but not limited to water diversion, impoundment, distribution facilities, water wells and well houses; **and**
 - d. The application involves irrigation water uses only.

NOTE TO LOCAL GOVERNMENTS

The person presenting the attached Land Use Information Form is applying for a new water right or modifying an existing water right. The Oregon Water Resources Department (OWRD) requires applicants to obtain land use information to ensure the water right does not result in land uses that are incompatible with your comprehensive plan. Please complete the form and return it to the applicant for inclusion in their application. **NOTE:** For new water right applications only, if you are unable to complete this form while the applicant waits, you may complete the "Receipt Acknowledging Request for Land Use Information" and return it to the applicant.

You will receive notice via OWRD's weekly Public Notice once the applicant formally submits their request to OWRD. The notice will give more information about OWRD's water right process and provide additional comment opportunities. If you previously only completed the receipt for an application for a new permit to use or store water, you will have 30 days from the Public Notice date to complete the Land Use Information Form and return it to OWRD. Your attention to this request for information is greatly appreciated. If you have questions concerning this form, please contact OWRD's Customer Service Group at 503-986-0900 or WRD_DL_customerservice@water.oregon.gov.

Received

JAN 12 2026


OWRD

14805 -

This page intentionally left blank.

Received
JAN 12 2026
OWRD

Land Use Information Form



Oregon Water Resources Department
 725 Summer Street NE, Suite A
 Salem, Oregon 97301-1266
 (503) 986-0900
 www.oregon.gov/OWRD

NAME Pegg Industries, LLC			PHONE 503-932-8323		
MAILING ADDRESS 10095 Rickreall Rd					
CITY Rickreall		STATE OR	ZIP 97371	EMAIL winstonp@westerninterlock.com	

A. Land and Location

Please include the following information for all tax lots where water will be diverted (taken from its source), conveyed (transported), and/or used or developed. Applicants for municipal use, or irrigation uses within irrigation districts, may substitute existing and proposed service-area boundaries for the tax-lot information requested below.

Township	Range	Section	¼ ¼	Tax Lot #	Plan Designation (e.g., Rural Residential/RR-5)	Water to be:	Proposed Land Use:
9S	4W	20		1300 (09420-00-01300)	EFU	<input checked="" type="checkbox"/> Diverted <input checked="" type="checkbox"/> Conveyed <input type="checkbox"/> Used	Crop Irrigation
9S	4W	29		200 (09429-00-00200)	EFU	<input type="checkbox"/> Diverted <input checked="" type="checkbox"/> Conveyed <input checked="" type="checkbox"/> Used	Crop Irrigation

List all counties and cities where water is proposed to be diverted, conveyed, and/or used or developed:

<u>Polk County.</u>

NOTE: A separate Land Use Information Form must be completed and submitted for each county and city, as applicable.

B. Description of Proposed Use

Type of application to be filed with the Oregon Water Resources Department:

- Permit to Use or Store Water
 Water Right Transfer
 Permit Amendment or Ground Water Registration Modification
 Limited Water Use License
 Exchange of Water
 Allocation of Conserved Water

Source of water: Reservoir/Pond Ground Water Surface Water (name) LUCKIAMUTE RIVER

Estimated quantity of water needed: 0.51 cubic feet per second gallons per minute acre-feet

Intended use of water: Irrigation Commercial Industrial Domestic for _____ household(s)
 Municipal Quasi-Municipal Instream Other _____

Briefly describe:

<u>Temporary water right transfer to change place of use and point of diversion for a portion of Certificate 28473 and Certificate 41883; and to change a portion of Certificate 10645 - place of use only.</u>

Note to applicant: For new water right applications only, if the Land Use Information Form cannot be completed while you wait, please have a local government representative sign the receipt on the bottom of page 4 and include it with the application filed with the Oregon Water Resources Department.

See Page 4 →

Received
 JAN 12 2026

14805 - OWRD

For Local Government Use Only

The following section must be completed by a planning official from each county and city listed unless the project will be located entirely within the city limits. In that case, only the city planning agency must complete this form. This deals only with the local land use plan. Do not include approval for activities such as building or grading permits.

Please check the appropriate box below and provide the requested information

- Land uses to be served by the proposed water use(s), including proposed construction, are allowed outright or are not regulated by your comprehensive plan. Cite applicable ordinance section(s): PCZO 136.030 CA
- Land uses to be served by the proposed water use(s), including proposed construction, involve discretionary land-use approvals as listed in the table below. (Please attach documentation of applicable land-use approvals which have already been obtained. Record of Action/land-use decision and accompanying findings are sufficient.) If approvals have been obtained but all appeal periods have not ended, check "Being Pursued."

Type of Land-Use Approval Needed (e.g., plan amendments, rezones, conditional-use permits, etc.)	Cite Most Significant, Applicable Plan Policies & Ordinance Section References	Land-Use Approval:
		<input type="checkbox"/> Obtained <input type="checkbox"/> Being Pursued <input type="checkbox"/> Denied <input type="checkbox"/> Not Being Pursued
		<input type="checkbox"/> Obtained <input type="checkbox"/> Being Pursued <input type="checkbox"/> Denied <input type="checkbox"/> Not Being Pursued
		<input type="checkbox"/> Obtained <input type="checkbox"/> Being Pursued <input type="checkbox"/> Denied <input type="checkbox"/> Not Being Pursued
		<input type="checkbox"/> Obtained <input type="checkbox"/> Being Pursued <input type="checkbox"/> Denied <input type="checkbox"/> Not Being Pursued

Local governments are invited to express special land use concerns or make recommendations to the Oregon Water Resources Department regarding this proposed use of water in the box below or on a separate sheet.

No further comments.

Name: Ricky Mesa Title: Assistant Planner
 Signature: *[Signature]* Date: 12/16/25
 Governmental Entity: Polk County Community Development Phone: 503-623-9237

Receipt Acknowledging Request for Land Use Information

Note to Local Government Representative:
 Please complete this form and return it to the applicant. For new water right applications only, if you are unable to complete this form while the applicant waits, you may complete this receipt and return it to the applicant. If you sign the receipt, you will have 30 days from the date of OWRD's Public Notice of the application to submit the completed Land Use Information Form to Oregon Water Resources Department. Please note while OWRD can accept a signed receipt as part of intake for an application for a new permit to use or store water, a completed Land Use Information Form is required for all other applications.

Applicant Name: _____
 Staff Name: _____ Title: _____
 Staff Signature: _____ Date: _____
 Governmental Entity: _____ Phone: _____

Received
JAN 12 2026

14805 -

OWRD

Deed - TL 500

MAIL TAX STATEMENTS TO:

No Change

AFTER RECORDING RETURN TO:

Mark D. Shipman, Attorney
Saalfeld Griggs PC
PO Box 470
Salem, OR 97308

RECORDED IN POLK COUNTY
Valerie Unger, County Clerk

2023-001989



\$111.00

00428741202300019890050050

03/21/2023 10:18:54 AM

REC-WD Cnt=1 Stn=1 K. WILLIAMS
\$25.00 \$10.00 \$11.00 \$60.00 \$5.00

**STATUTORY RECORDING CERTIFICATE
FOR WARRANTY DEED**

THE ATTACHED WARRANTY DEED (THE "DEED") IS BEING RECORDED AT THE REQUEST OF THE PARTIES BELOW AND IS INTENDED TO CONVEY AND WARRANT THE REAL PROPERTY DESCRIBED IN **EXHIBIT "A,"** AND SERVE AS A DECLARATION OF FULFILLMENT OF THE LAND SALE CONTRACT MEMORIALIZED IN THAT CERTAIN MEMORANDUM OF LAND SALE CONTRACT (THE "**CONTRACT**"), RECORDED IN THE POLK COUNTY RECORDS ON SEPTEMBER 27, 2016, AS DOCUMENT NO. 2016-010678. THIS DEED IS BEING RECORDED IN ACCORDANCE WITH ORS 93.286.

Grantor: **Carolyn L. Miller**

Grantee: **Wyatt E. Pegg and Gail L. Pegg, Trustees of the Pegg Living Trust dated February 5, 2015, and any amendments thereto**

The true and actual consideration paid for this conveyance is Nine Hundred Ten Thousand and 00/100 (\$910,000.00) Dollars.

Received
JAN 12 2026

1/5

14805 - OWRD

MAIL TAX STATEMENTS TO:

Pegg Living Trust
c/o Wyatt E. Pegg and Gail L. Pegg, Trustees
10095 Rickreall Road
Rickreall, OR 97371

AFTER RECORDING RETURN TO:

Mark Shipman
Saalfeld Griggs PC
PO Box 470
Salem, OR 97308

STATUTORY WARRANTY DEED

Carolyn L. Miller ("Grantor") conveys and warrants to *Wyatt E. Pegg and Gail L. Pegg, Trustees of the Pegg Living Trust dated February 5, 2015, and any amendments thereto ("Grantee")*, the real property described in *Exhibit A*, which is attached hereto and incorporated herein, free of encumbrances except for those specifically set forth in *Exhibit B*, which is attached hereto and incorporated herein.

The true and actual consideration paid for this conveyance is Nine Hundred Ten Thousand and 00/100 Dollars (\$910,000.00).

The following is the notice as required by Oregon law: "BEFORE SIGNING OR ACCEPTING THIS INSTRUMENT, THE PERSON TRANSFERRING FEE TITLE SHOULD INQUIRE ABOUT THE PERSON'S RIGHTS, IF ANY, UNDER ORS 195.300, 195.301 AND 195.305 TO 195.336 AND SECTIONS 5 TO 11, CHAPTER 424, OREGON LAWS 2007, SECTIONS 2 TO 9 AND 17, CHAPTER 855, OREGON LAWS 2009, AND SECTIONS 2 TO 7, CHAPTER 8, OREGON LAWS 2010. THIS INSTRUMENT DOES NOT ALLOW USE OF THE PROPERTY DESCRIBED IN THIS INSTRUMENT IN VIOLATION OF APPLICABLE LAND USE LAWS AND REGULATIONS. BEFORE SIGNING OR ACCEPTING THIS INSTRUMENT, THE PERSON ACQUIRING FEE TITLE TO THE PROPERTY SHOULD CHECK WITH THE APPROPRIATE CITY OR COUNTY PLANNING DEPARTMENT TO VERIFY THAT THE UNIT OF LAND BEING TRANSFERRED IS A LAWFULLY ESTABLISHED LOT OR PARCEL, AS DEFINED IN ORS 92.010 OR 215.010, TO VERIFY THE APPROVED USES OF THE LOT OR PARCEL, TO DETERMINE ANY LIMITS ON LAWSUITS AGAINST FARMING OR FOREST PRACTICES, AS DEFINED IN ORS 30.930, AND TO INQUIRE ABOUT THE RIGHTS OF NEIGHBORING PROPERTY OWNERS, IF ANY, UNDER ORS 195.300, 195.301 AND 195.305 TO 195.336 AND SECTIONS 5 TO 11, CHAPTER 424, OREGON LAWS 2007, SECTIONS 2 TO 9 AND 17, CHAPTER 855, OREGON LAWS 2009, AND SECTIONS 2 TO 7, CHAPTER 8, OREGON LAWS 2010."

[Signature Page to Follow]

Received
JAN 12 2026

2/5

14805 -

OWRD

Dated this 26th day of September, 2016.


GRANTOR:

Carolyn L. Miller
Carolyn L. Miller

State of Oregon)
) ss.
County of Polk)

On this 26th day of September, 2016, personally appeared Carolyn L. Miller who did acknowledge the foregoing instrument to be her voluntary act and deed.

Before me:



Carol Ann Thowbridge
Notary Public for Oregon
My Commission Expires: 12/11/2017

Received
JAN 12 2026
OWRD

3/5

EXHIBIT A

LEGAL DESCRIPTION

Beginning at the pipe at the Northeast corner of the Henry Steep row Donation Land Claim No. 61, Notification No. 1810 in Township 9 South, Range 4 West, Willamette Meridian, Polk County, Oregon, running thence South 30.29 chains to a rock in the county road which marks the Northwest corner of Medder Vanderpool Donation Land Claim No. 63; thence South 7°11' West 33.59 chains to a 2 inch pipe which marks the Southeast corner of said Claim No. 61; thence South 87° West 12.25 chains to an iron pipe; thence North 64.25 chains across County Road No. 9414 and to the center of the County Road No. 9413; thence East 16.43 chains to an iron pipe and the place of beginning.

SAVE AND EXCEPT that portion of the above described tract of land lying within the boundaries of public roads and highways.

SUBJECT TO any rights with respect to the Lucklamute River.

SAVE AND EXCEPT that portion conveyed to Richard Robertson and Cathy Robertson by document recorded December 15, 1988 in Book 218, Page 1080, Book of Records, Polk County, Oregon.

Received
JAN 12 2026
OWRD

4/5

EXHIBIT B

PERMITTED EXCEPTIONS

1. Water rights, claims to water or title to water, whether or not such rights are a matter of public record.
2. Taxes for the fiscal year 2016-2017 a lien due, but not yet payable.
3. The assessment roll and the tax roll disclose that the within described premises were specially zoned or classified for Farm use. If the land has become or becomes disqualified for such use under the statute, an additional tax or penalty may be imposed.
4. Rights of the public and of governmental bodies in and to that portion of the premises herein described lying below the mean high water mark of Luckiamute River and the ownership of the State of Oregon in that portion lying below the high water mark of Luckiamute River. (Affects Section 20 Tax Lot 500).
5. Any adverse claim based upon the assertion that some portion of said land has been removed from or brought within the boundaries thereof by an avulsive movement of the Luckiamute River or has been formed by the process of accretion or reliction or has been created by artificial means or has accreted to such portion so created. (Affects Section 20 Tax Lot 500)
6. The rights of the public in and to that portion of the premises herein described lying within the limits of streets, roads and highways.
8. Unrecorded leases or periodic tenancies, if any.

Received
JAN 12 2026

OWRD

4

STATUTORY WARRANTY DEED (PEGG LIVING TRUST DATED FEBRUARY 5, 2015/CAROLYN L. MILLER)

4813-1651-3335, v. 4

5/5

14805 -


AFTER RECORDING RETURN TO:

Mr. Lane P. Shetterly
Shetterly, Irick, Shetterly & Ozias
P.O. Box 105
Dallas, OR 97338

SEND TAX STATEMENTS TO:

No change

CONSIDERATION: \$0.00

RECORDED IN POLK COUNTY VALERIE UNGER, COUNTY CLERK	2003-015958
	\$36.00
00085858200300159580030037	08/15/2003 04:12:20 PM
REC-WD Cnt=1 Str=1 C. MILLER	
\$15.00 \$10.00 \$11.00	

Tax Lot 200

SPECIAL WARRANTY DEED

Wyatt E. Pegg and Gail L. Pegg, husband and wife, grantors, convey and warrant to Pegg Industries, L.L.C., an Oregon limited liability company, grantee, the following described real property, free of encumbrances except as specifically set forth herein, to wit:

PARCEL I:

Beginning at the Northwest corner of the Donation Land Claim of Harrison Linnville and wife, Not. No. 1563, Claim No. 45 in Township 9 South, Range 4 West of the Willamette Meridian in Polk County, Oregon; thence East 19.42 chains to the West line of the Western Oregon Railroad right of way; thence South 1 1/4° East 33.26 chains along the West line of said right of way; thence South 1° West 46.58 chains along said right of way to the South boundary line of said Claim; thence West 48.07 chains to the Southwest corner of said Claim; thence North 19°59' East 84.94 chains to the point of beginning.

SAVE AND EXCEPT that portion of said land lying within the land described in Deed to Polk County, recorded October 11, 1973, in Volume 49, Page 952.

ALSO SAVE AND EXCEPT all that portion of said land as described in deed to A. F. Elkins, et al, recorded February 6, 1959, in volume 169, Page 386.

ALSO TOGETHER WITH Vacated Parker Road that inures by vacation Order recorded December 27, 1982, in Book 168, Page 867, being a correction of Vacation Order recorded October 27, 1982, in Book 167, Page 1291, Book of Records for Polk County, Oregon.

PARCEL II:

All that part of the hereinafter described real property lying and being East of the centerline of the Luckiamute River, to-wit: Beginning at an iron pipe on the South boundary line of the Donation Land Claim of Joseph W. Suver and wife, Not. No. 1552, Claim No. 44, in Township 9 South, Range 4 West of the Willamette Meridian, in Pok County, Oregon, which point is 20.12 chains East of the Southwest corner of

Received
JAN 12 2026

OWRD

said Claim; thence running East 8.54 chains to an iron pipe; thence South 20.79 chains to an iron pipe; thence East 44.41 chains to an iron pipe; thence North 19°25' East 19.75 chains to an iron pipe; thence North 27°50' West 39.4 chains to an iron pipe; thence South 51° West 34.5 chains to an iron pipe; thence North 20°18' West 4.39 chains to an iron pipe; thence South 40°06' West 19.76 chains to the place of beginning.

ALSO: Beginning at the Southwest corner of the Donation Land Claim of Medders Vanderpool No. 63 in Township 9 South, Range 4 West of the Willamette Meridian, thence East 11.48 chains to an iron pipe; thence South 19°25' West 64.08 chains to an iron pipe; thence North 27°50' West 31.22 chains to an iron pipe; thence North 51°00' East 13.00 chains to an iron pipe; thence North 39°00' West 8.00 chains to an iron pipe; thence North 51°00' East 10 chains to an iron pipe; thence North 39°00' West 11.00 chains to an iron pipe; thence North 51° East 25.80 chains to an iron pipe on the West boundary line of said Medders Vanderpool Donation Land Claim; thence South 7°11' West along said boundary line 12.44 chains to the place of beginning.

SUBJECT TO discrepancies, conflicts in boundary lines, shortage in area, encroachments or other facts which a correct survey would disclose.

Grantors covenant that Grantors are seized of an indefeasible estate in the real property described above in fee simple, that Grantors have good right to convey the property, that the property is free from encumbrances except as specifically set forth herein, and that Grantors warrant and will defend the title to the property against all persons who may lawfully claim the same by, through, or under Grantors, provided that the foregoing covenants are limited to the extent of coverage available to Grantors under any applicable standard or extended policies of title insurance, it being the intention of the Grantors to preserve any existing title insurance coverage.

This instrument will not allow use of the property described in this instrument in violation of applicable land use laws and regulations. Before signing or accepting this instrument, the person acquiring fee title to the property should check with the appropriate city or county planning department to verify approved uses and to determine any limits on lawsuits against farming or forest practices as defined in ORS 30.930.

The consideration for this conveyance, stated in terms of dollars, is nil; however, the actual consideration consists of other value given, receipt of which by the grantor is hereby acknowledged.

DATED this 13th day of August, 2003.

Wyatt E. Pegg
Wyatt
Watt E. Pegg

Gail L. Pegg
Gail L. Pegg

STATE OF OREGON,)
) ss.
County of Polk.)


The foregoing instrument was acknowledged before me this 13th day of August, 2003, by Wyatt E. Pegg.



Sarah Burbank
NOTARY PUBLIC FOR OREGON
My Commission Expires: 8/19/05

STATE OF OREGON,)
) ss.
County of Polk.)

The foregoing instrument was acknowledged before me this 13th day of August, 2003, by Gail L. Pegg.



Sarah Burbank
NOTARY PUBLIC FOR OREGON
My Commission Expires: 8/19/05

H:\L\Corp\PeggIndustriesLLC\SpecialWarrantyDeedH&W

Received
JAN 12 2026

OWRD

SUPERSEDED

Please use and attach additional pages of Table 2 as needed.
See page 6 for instructions.

Do you have questions about how to fill-out the tables?
Contact the Department at 503-986-0900 and ask for Transfer Staff.

Table 2. Description of Temporary Changes to Water Right Certificate # 28473

List only the part of the right that will be changed. For the acreage in each ¼ ¼, list the change proposed. If more than one change, specify the acreage associated with each change. If more than one POD/POA, specify the acreage associated with each POD/POA.

AUTHORIZED (the "from" or "off" lands) The listing that appears on the Certificate BEFORE PROPOSED CHANGES List only that part or portion of the water right that will be changed.													Proposed Changes (see "CODES" from previous page)	PROPOSED (the "to" or "on" lands) The listing as it would appear AFTER PROPOSED CHANGES are made.												
Twp	Rng	Sec	¼	¼	Tax Lot	Gvt Lot or DLC	Acres	Type of USE listed on Certificate	POD(s) or POA(s) (name or number from Table 1)	Priority Date	Twp	Rng		Sec	¼	¼	Tax Lot	Gvt Lot or DLC	Acres	New Type of USE	POD(s)/ POA(s) to be used (from Table 1)	Priority Date				
EXAMPLE																										
2	S	9	E	15	NE	NW	100		15.0	Irrigation	POD #1 POD #2	1901	POU/POD	2	S	9	E	1	NW	NW	500	1	10.0		POD #5	1901
"	"	"	"	"	"	"	"	"	"	EXAMPLE	"	"	"	2	S	9	E	2	SW	NW	500		5.0		POD #6	1901
9	S	4	W	17	SW	SW	500	DLC 61	19.0	IR	POD #1 "OFF"	1954	POU/POD	9	S	4	W	29	SW	NW	200		6.7	IR	POD #1 "ON"	1954
"	"	"	"	20	NW	NW	"	"	15.4	"	"	"	"	"	"	"	"	"	SE	NW	"		27.7	"	"	"
TOTAL ACRES													34.4	TOTAL ACRES										34.4		

Additional remarks:

Received
JAN 12 2026
OWRD

14805 -