

T-10466

T-10466

Name COFD for Bend Metropolitan Park & Recreation Dist.
Address 2598 A Hwy 97 1055 SW Lake Ct. Redmond, OR 97756
541 548-6047

DESCRIPTION OF WATER RIGHT(S)
Name of Stream Deschutes River
Trib. of Columbia River
Use IP County Deschutes
Quantity of water (CFS) _____ No. of Acres _____
Name of ditch _____
App # _____ Per # _____ Cert # 83571 PR Date 1900
App # _____ Per # _____ Cert # _____ PR Date _____
App # _____ Per # _____ Cert # _____ PR Date _____
App # _____ Per # _____ Cert # _____ PR Date _____

FEES PAID
Date 3/28/08 Amount 1050.00 Receipt # 64482
Transfer from T-9605

Change in POD/POU
Date Filed 1-8-2007 ~~#2407~~
Initial notice date 11-6-07
DPD issued date _____
PD issued date _____
PD notice date _____
Date of FO 2-26-08 Vol 74 Page 270
C-Date _____
COBU due date _____
COBU Received date COBU 10/1/2010
Certificate issued _____

FEES REFUNDED
Date 3/21/08 Amount 250.00 Receipt# _____

Assignments: _____

Irrigation District COFD 1055 SW Lake Court Redmond, OR 97756

Agent _____

CWRE _____

CC's list City of Bend 710 NW Wall St. Bend OR 97701
PC to Bend Metro Park & Rec District - 200 NW Pacific Park Ln - Bend, OR 97702

- Oversized map - Location **COBU MAP # 0539 folder T**

**BEFORE THE WATER RESOURCES DEPARTMENT
FOR THE
STATE OF OREGON**

Order of Proper Proof of a Change in Point)
of Diversion and Place of Use Under) Final Order
Transfer T-10466)

THIS ORDER ISSUED TO

CENTRAL OREGON IRRIGATION DISTRICT
for BEND METROPOLITAN PARK & RECREATION DISTRICT
1055 SW LAKE COURT
REDMOND OR 97756

confirms the right to use the waters of the CRANE PRAIRIE RESERVOIR, a tributary of the DESCHUTES RIVER, for SUPPLEMENTAL IRRIGATION of 6.31 ACRES.

This right was perfected under Permit S-23256. The date of priority is February 28, 1913. The amount of water to which this right is entitled is limited to an amount actually used beneficially, and shall not exceed a portion of 50,000 acre-feet of stored water only for the entire right, if available at the authorized point of diversion from the source, limited to the duty of water as set out in the modified supplemental decree of the circuit court dated March 24, 1993, in the matter of the determination of the relative rights to the use of the water of the Deschutes River and its tributaries. The amount of water allowed under this right together with the amount secured under any other right existing for the same lands shall not exceed the limitation allowed herein, and is further limited to the terms of the Central Oregon Irrigation District, Crook County Improvement District #1, and the Arnold Irrigation District, and subject to such reasonable rotation system as may be ordered by the proper state officer.

The season of use is April 1 through November 1.

The authorized point of diversion is located as follows:

Twp	Rng	Mer	Sec	Q-Q	Measured Distances
18 S	12 E	WM	5	SE NW	SOUTH 65 DEGREES 46 MINUTES 27 SECONDS WEST 3621.45 FEET FROM NE CORNER, SECTION 5

A description of the place of use is as follows:

Twp	Rng	Mer	Sec	Q-Q	Acres
18 S	12 E	WM	5	NW SW	2.22
18 S	12 E	WM	6	NE SE	3.60
18 S	12 E	WM	6	NW SE	0.21
18 S	12 E	WM	6	SW SE	0.28

NOTICE OF RIGHT TO PETITION FOR RECONSIDERATION OR JUDICIAL REVIEW

This is an order in other than a contested case. This order is subject to judicial review under ORS 183.482. Any petition for judicial review must be filed within the 60-day time period specified by ORS 183.482. Pursuant to ORS 183.482, ORS 536.075 and OAR 137-003-0675, you may petition for judicial review and petition the Director for reconsideration of this order. A petition for reconsideration may be granted or denied by the Director, and if no action is taken within 60 days following the date the petition was filed, the petition shall be deemed denied.

The quantity of water diverted at the additional/new point of diversion, together with that diverted at the original point of diversion, shall not exceed the quantity of water available from the original point of diversion described as follows:

Twp	Rng	Mer	Sec	Q-Q	Measured Distances
18 S	11 E	WM	13	SW NE	POD #1 (CENTRAL OREGON CANAL): 1520 FEET SOUTH AND 1535 FEET WEST FROM NE CORNER, SECTION 13

The water user shall maintain a fish screen or fish by-pass device, as appropriate, at the point of diversion consistent with The Oregon Department of Fish and Wildlife's operational and maintenance standards.

The water user shall maintain and operate the existing measurement device and shall make such improvements as may be required by the Department.

The water user shall maintain the existing headgate and shall make such improvements as may be required by the Department.


The right to the use of the water for the above purpose is restricted to beneficial use on place of use described, and is subject to all other conditions and limitations contained in Certificate 76714.

This order is issued to confirm a change in POINT OF DIVERSION AND PLACE OF USE approved by an order of the Water Resources Director entered FEBRUARY 26, 2008, at Special Order Volume 74, Page 270, approving Transfer Application 10466, affecting a portion of Certificate 76714, State Record of Water Right Certificates.

The Department will issue a superseding certificate describing the right when it determines that it is necessary for record keeping.

APR 08 2016

Issued _____


Dwight French
Water Right Services Division Administrator, for
Thomas M. Byler, Director
Oregon Water Resources Department

**BEFORE THE WATER RESOURCES DEPARTMENT
FOR THE
STATE OF OREGON**

Order of Proper Proof of a Change in Point)
of Diversion and Place of Use Under) Final Order
Transfer T-10466)

THIS ORDER ISSUED TO

CENTRAL OREGON IRRIGATION DISTRICT
for BEND METROPOLITAN PARK & RECREATION DISTRICT
1055 SW LAKE COURT
REDMOND OR 97756

confirms the right to use the waters of the DESCHUTES RIVER, a tributary of the COLUMBIA RIVER, for IRRIGATION of 6.31 ACRES.

This right was confirmed by decree of the Circuit Court of the State of Oregon for Deschutes County as evidenced by a portion of an order of the Water Resources director, entered at Special Order Volume 74, Page 270, approving Transfer 10466. The decree is of record at Salem, in the Order Record of the Water Resources Director in Volume 12, at Page 282 and Volume 16, at Pages 1 and 390. The dates of priority are October 31, 1900 and December 2, 1907.

The maximum rates of diversion from the Deschutes River under the portion of the right evidenced by Certificate 83571 for delivery to the water user's property shall continue to be based on 6.31 acres of irrigation right transferred, excluding a 45% transmission loss, being:

0.04 cfs from April 1 through April 30 and October 1 through October 31;
0.06 cfs from May 1 through May 14 and September 16 to September 30;
0.11 cfs from May 15 through September 15; being 0.077 cfs under the 1900 priority date and 0.033 cfs under the 1907 priority date

The authorized point of diversion is located as follows:

Twp	Rng	Mer	Sec	Q-Q	Measured Distances
18 S	12 E	WM	5	SE NW	SOUTH 65 DEGREES 46 MINUTES 27 SECONDS WEST 3621.45 FEET FROM NE CORNER, SECTION 5

A description of the place of use is as follows:

Twp	Rng	Mer	Sec	Q-Q	Acres
18 S	12 E	WM	5	NW SW	2.22
18 S	12 E	WM	6	NE SE	3.60
18 S	12 E	WM	6	NW SE	0.21
18 S	12 E	WM	6	SW SE	0.28

NOTICE OF RIGHT TO PETITION FOR RECONSIDERATION OR JUDICIAL REVIEW

This is an order in other than a contested case. This order is subject to judicial review under ORS 183.482. Any petition for judicial review must be filed within the 60-day time period specified by ORS 183.482. Pursuant to ORS 183.482, ORS 536.075 and OAR 137-003-0675, you may petition for judicial review and petition the Director for reconsideration of this order. A petition for reconsideration may be granted or denied by the Director, and if no action is taken within 60 days following the date the petition was filed, the petition shall be deemed denied.

The quantity of water diverted at the additional/new point of diversion, together with that diverted at the original point of diversion, shall not exceed the quantity of water available from the original point of diversion described as follows:

Twp	Rng	Mer	Sec	Q-Q	Measured Distances
18 S	11 E	WM	13	SW NE	POD #1 (CENTRAL OREGON CANAL): 1520 FEET SOUTH AND 1535 FEET WEST FROM NE CORNER, SECTION 13

The water user shall maintain a fish screen and/or fish by-pass device, as appropriate, at the point of diversion consistent with the Oregon Department of Fish and Wildlife's operational and maintenance standards.

The water user shall maintain and operate the existing measurement device and shall make such improvements as may be required by the Department.

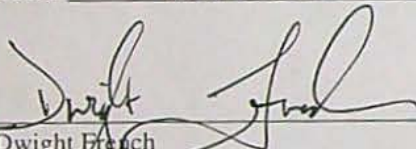
The water user shall maintain the existing headgate and shall make such improvements as may be required by the Department.

The right to the use of the water for the above purpose is restricted to beneficial use on place of use described, and is subject to all other conditions and limitations contained in Certificate 83571 and any related decree.

This order is issued to confirm a change in POINT OF DIVERSION AND PLACE OF USE approved by an order of the Water Resources Director entered FEBRUARY 26, 2008, at Special Order Volume 74, Page 270, approving Transfer Application 10466, affecting a portion of Certificate 83571, State Record of Water Right Certificates.

The Department will issue a superseding certificate describing the right when it determines that it is necessary for record keeping.

Issued APR 08 2016



Dwight French
Water Right Services Division Administrator, for
Thomas M. Byler, Director
Oregon Water Resources Department

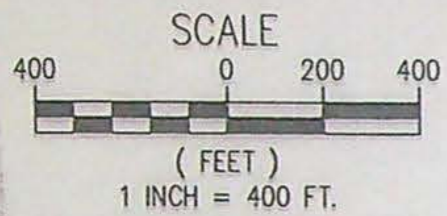
0539

BEND PARK AND RECREATION DISTRICT
 CLAIM OF BENEFICIAL USE MAP
 TOWNSHIP 18 SOUTH, RANGE 12 EAST,
 SECTIONS 5 & 6
 SEPTEMBER 2010
 TRANSFER T-10466
 TOTAL IRRIGATED AREA = 6.31 ACRES

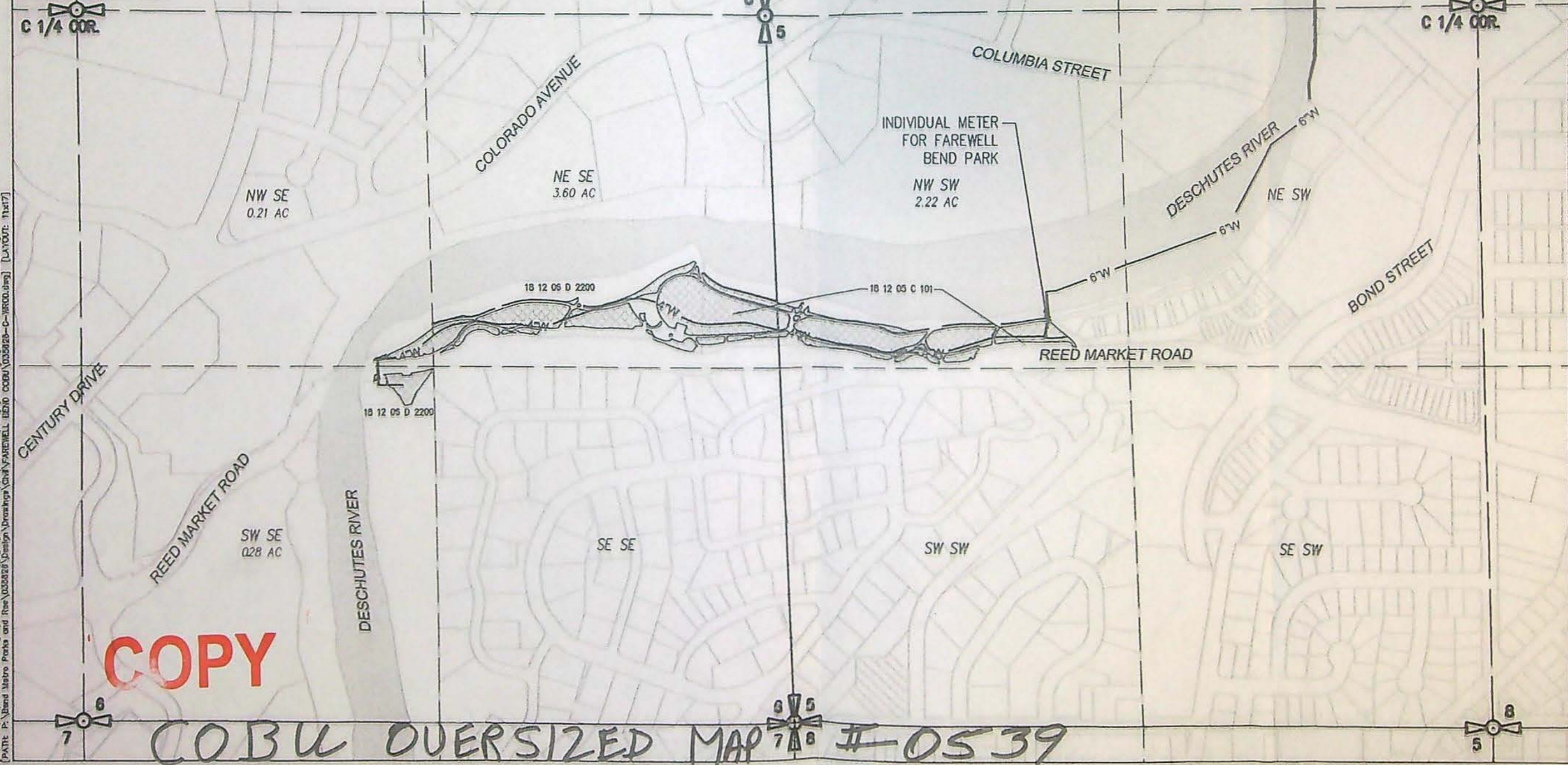
LEGEND

- EXISTING POINT OF DIVERSION LOCATION
- AREA OF USE
- EXISTING IRRIGATION MAIN (SIZE AS INDICATED)
- POND (BULGE IN SYSTEM)

CERTIFIED WATER RIGHTS EXAMINER
 80674 CARE
 Niall W. Boggs
 JUNE 8, 2009
 STATE OF OREGON
 EXPIRES: 12-31-2011



NOTE: THIS MAP WAS PREPARED FOR THE PURPOSE OF IDENTIFYING THE LOCATION OF WATER RIGHTS. THIS MAP IS NOT INTENDED TO PROVIDE LEGAL DIMENSIONS OR LOCATIONS OF PROPERTY OWNERSHIP LINES.



COPY

COBU OVERSIZED MAP # 0539

WHPacific
 123 SW Columbia Street
 Bend, OR 97702
 541-308-1255 Fax: 541-308-1279
 www.whpacific.com

NO.	BY	DATE	REVISIONS

CLAIM OF BENEFICIAL USE MAP
 TRANSFER T-10466
 BEND PARK & RECREATION DISTRICT
 FAREWELL BEND PARK

DATE: 9/29/2010 11:14 AM [AUTHOR: nboggs] [PLOTTER: \\wip-banuf\Design\pl-Color] [STYLE: WHP-Standard.ctb] [PATH: P:\Bend\Bend Parks and Rec\03028 Design\Drawings\Claim\Farewell Bend\03028-C-1000.dwg] [LAYOUT: 11x17]

035526 DRAWING FILE NAME 035625-C-WR00

SHEET NUMBER
 WR1.0

SCALE 1"=100'



Oregon
Kate Brown, Governor

Water Resources Department
725 Summer St NE, Suite A
Salem, OR 97301
(503) 986-0900
Fax (503) 986-0904

Date Mailed: APR 11 2016

NOTICE OF ORDER OF PROPER PROOF ISSUANCE

Attached are Orders of Proper Proof that confirm the water rights established under the terms of a transfer order issued by this Department.

These are orders in other than a contested case. They are subject to judicial review under ORS 183.482. Any petition for judicial review must be filed within the 60-day time period specified by ORS 183.482. Pursuant to ORS 183.482, ORS 536.075 and OAR 137-003-0675, you may petition for judicial review and petition the Director for reconsideration of these orders. A petition for reconsideration may be granted or denied by the Director, and if no action is taken within 60 days following the date the petition was filed, the petition shall be deemed denied.

This statement of judicial review rights is required under ORS 536.075; it does not alter or add to existing review rights or create review rights that are not otherwise provided by law.

The water must be controlled and not wasted. To change the location of the point of diversion, the character of use, or the location of use requires the advance approval of the Water Resources Director.

If you have any questions please contact Gerry Clark at 503-986-0811.

Mailing List for Order of Proper Proof

Application: T-10466

Transfer Holder:

CENTRAL OREGON IRRIGATION DISTRICT
for BEND METROPOLITAN PARK & RECREATION DISTRICT
1055 SW LAKE COURT
REDMOND OR 97756

Copies Mailed

by: Connie Vanca
(STAFF)

on: APR 08 2016
(DATE)

Copies of Final Certificate to be sent to:

1. Watermaster # : 11 ✓
2. Data Center (include copy of map) ✓
3. Water Availability ✓
4. Vault ✓
5. File ✓
6. E-mail Copy to Susan D ✓

Other persons to receive copies: (include map):

Landowner Taxlot: 181205C000101 & 181206D002200

7. BEND METROPOLITAN PARK & RECREATION DISTRICT
799 SW COLUMBIA ST ✓
BEND OR 97702-3218
8. NIALL BOGGS, CWRE ✓
9. MATT STEELE, PE, WRE – HICKMAN, WILLIAMS & ASSOCIATES, INC. ✓

Record Marking(s):

1. Old Certificate #'s: 76714 & 83571

C 83571
C 76714

MEMO – 2014-2015 Certificate Project Proof to Satisfaction (Aug 7, 2014)

Application # _____	Permit # _____	Transfer # T 10466
WRD Reviewer J Skaug	Date 3/3/16	
WRD Peer Reviewer Mary Bjork	Date 3-8-16	

Research

Note: These will not be CF Certs, they will be orders of Proper proofs because they are part of a dist transfer.

- Organize file in chronological order
- Pull CBU Report & Map(s), Application Map, relevant Permit, Certificate, or Transfer Order, most recent Assignments, Extension Orders, SWL Measurements, Fish Screen Certification Documents, Water Use Reports & Pump Tests
- Search for Water Right Location using Interactive Mapper. Identify Tax Lots & check for Area of Interest (AOI)
- Water Organization identified using AOI? ___ No Yes
If "Yes" cc: Central Oregon Irr Dist & Add to Mailing List
- Print Tax Lot Map from ormap.net for the original Place of Use, and confirm Current Ownership & Address with County Assessor tax lots 101 : 2200
If there is a new owner, Add to Mailing List, including the owner(s) name & tax lot number
- Print Platcard & check for Place of Use Conflict? No ___ Yes
If "Yes", provide copy of certificate & relevant map
- Print BLM Cadastral Survey
- Does Claim Map identify correct DLC, Gov't Lots, QQ's? ___ No Yes
If "No", either _____ WRD amend map OR _____ prepare Order of Certification

Reviewing Claim

Have conditions on relevant permit, certificate, or transfer order been complied with? Yes, No, OR N/A

- Fish Conditions ODFW fish screen inspection 9-22-09
- Meter/measuring device meters installed 2005
- Water Use Reporting
- Pump Test (post December 19, 1988)
- Other Conditions _____
- SWL
- C-Date 10/1/09 (claim August 2005)
See Calc Sheet
- Run Capacity Calculator and Print Findings (for pump, sprinklers, pipes, ditches, as appropriate)

NOTES:

County has same owner but different address

- ① current landowner Bend Metropolitan Park & Rec., 799 SW Columbia St, Bend OR 97702
- ② Niall Boags-CWRE,
- ③ need to email Susan a copy of Cert
- ④ Matt Steele, PE, WRE - Hickman, Williams, & Associates Inc.

Determination

___ I've determined that the permit/transfer was fully developed as authorized and that a **FINAL** Certificate should be issued.

___ I've determined that the permit/transfer was not fully developed as authorized and that a **PROPOSED** Certificate should be issued. A proposed Certificate should be issued for the following reason(s):

___ I've determined that beneficial use was NOT made within the terms and conditions and that a **Proposed Order of Certification** (denial) should be issued. A proposed Order of Certification should be issued for the following reason(s):

** Proper proofs because these are rights off of a distinct certificate*
Processing

___ Stamp PROPOSED or Assign CERT# _____ or ORDER OF CERTIFICATION (circle one)

___ Draft Certificates or Proposed Order of Certifications are available in the Application directory.

___ Prepare Mailing List. Include Applicant(s); Receiving Landowner(s); Current Owner(s); Water Organizations; CWRE. Indicate records to be marked.

___ Record marking:	App _____	Permit _____	Cert _____
	App _____	Permit _____	Cert _____
	App _____	Permit _____	Cert _____
	App _____	Permit _____	Cert _____

NOTES:

Pump Capacity Calculator

using Department designed formula:

$$(hp)(\text{efficiency}) / (\text{lift} + \text{psi head}) = \text{capacity in cfs}$$

Efficiency:

Centrifugal = 6.61

Turbine = 7.04

Data Entry (fill in underlined blanks)

HP = 15
Efficiency = 7.04
Lift = 13
PSI = 120

Results Calculated

(hp)(efficiency) = 105.6
Head based on psi = 304.8
Total dynamic head = 317.8
(head + lift)

Pump Capacity = 0.332 cubic feet per second

0.332
3.32
3.652 CFS

↑ Claim's Calculated
Rate

But measured Rate =
0.401 CFS

claim says
sprinkler Capacity = 0.7 CFS

Pump Capacity Calculator

using Department designed formula:

$(\text{hp})(\text{efficiency}) / (\text{lift} + \text{psi head}) = \text{capacity in cfs}$

Efficiency:

Centrifugal = 6.61

Turbine = 7.04

Data Entry (fill in underlined blanks)

HP = 75
Efficiency = 7.04
Lift = 13
PSI = 120

Results Calculated

$(\text{hp})(\text{efficiency}) = 528$
Head based on psi = 304.8
Total dynamic head = 317.8
(head + lift)

Pump Capacity = 1.661 cubic feet per second $\times 2 = 3.32 \text{ CFS}$

DESCHUTES COUNTY ASSESSOR
REAL PROPERTY ACCOUNT NAMES

3/4/2016 9:17:20 AM

Account # [REDACTED]
Map
Owner BEND METROPOLITAN PARK AND RECREATION...
799 SW COLUMBIA ST
BEND, OR 97702-3218

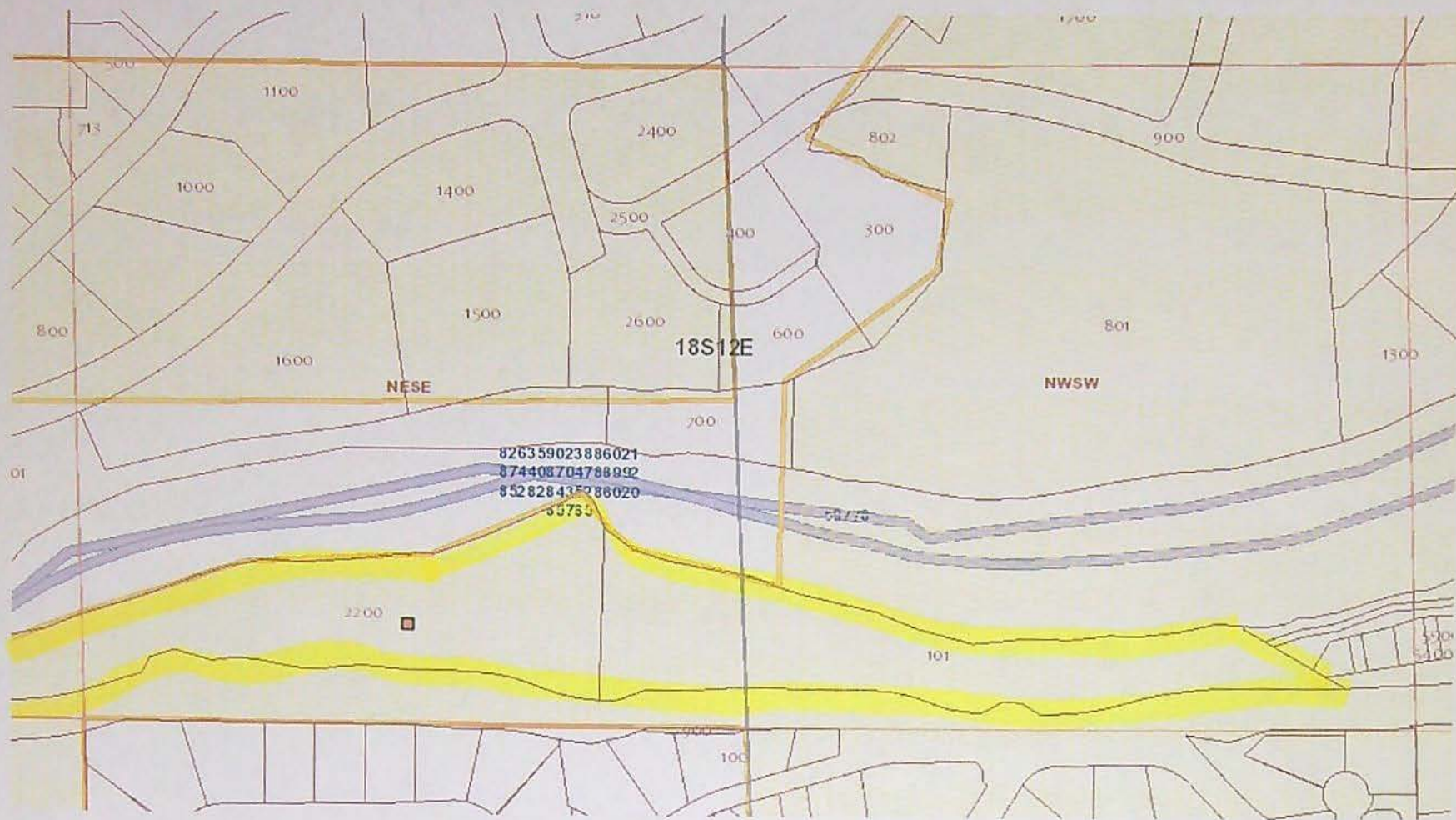
Name Type	Name	Ownership Type	Own Pct
OWNER	BEND METROPOLITAN PARK AND RECREATION DISTRICT	OWNER	

DESCHUTES COUNTY ASSESSOR
REAL PROPERTY ACCOUNT NAMES

3/4/2016 9:17:44 AM

Account # [REDACTED]
Map
Owner BEND METROPOLITAN PARK AND RECREATION...
799 SW COLUMBIA ST
BEND, OR 97702-3218

Name Type	Name	Ownership Type	Own Pct
OWNER	BEND METROPOLITAN PARK AND RECREATION DISTRICT	OWNER	



826359023886021
 874408704788992
 8528284352886020
 85785

Identify Tax Lots

[OR Map](#)

- Off
- On

County: Deschutes
 Taxlot: 181205C000101
 Owner1:
 Owner2:
 Owner Address: 799 SW COLUMBIA ST BEND OR 97702-3218
 Site Address: 950 SW REED MARKET RD BEND 97702
 Acres: Null
 TRSQQ: WM18.00512.00E6XXSW
 Effective Date: January 1, 2014

Note: Tax lot information provided here is for general query purposes. It may not be up to date or may not be an official record. Please contact the respective county tax assessor's office for more current and specific information.

It is recommended to zoom to a detailed extent before query.

Identify Tax Lots

[OR Map](#)

- Off
- On

County: Deschutes
 Taxlot: 181206D002200
 Owner1:
 Owner2:
 Owner Address: 799 SW COLUMBIA ST BEND OR 97702-3218
 Site Address: 1000 SW REED MARKET RD BEND 97702
 Acres: Null
 TRSQQ: WM18.00512.00E6XXSE
 Effective Date: January 1, 2014

Note: Tax lot information provided here is for general query purposes. It may not be up to date or may not be an official record. Please contact the respective county tax assessor's office for more current and specific information.

It is recommended to zoom to a detailed extent before query.



Identify Tax Lots

[OR Map](#)

- Off
- On

County:	Deschutes
Taxlot:	181206D002200
Owner1:	
Owner2:	
Owner Address:	799 SW COLUMBIA ST BEND OR 97702-3218
Site Address:	1000 SW REED MARKET RD BEND 97702
Acres:	Null
TRSQQ:	WM18.00S12.00E6XXSE
Effective Date:	January 1, 2014

Note: Tax lot information provided here is for general query purposes. It may not be up to date or may not be an official record. Please contact the respective county tax assessor's office for more current and specific information.

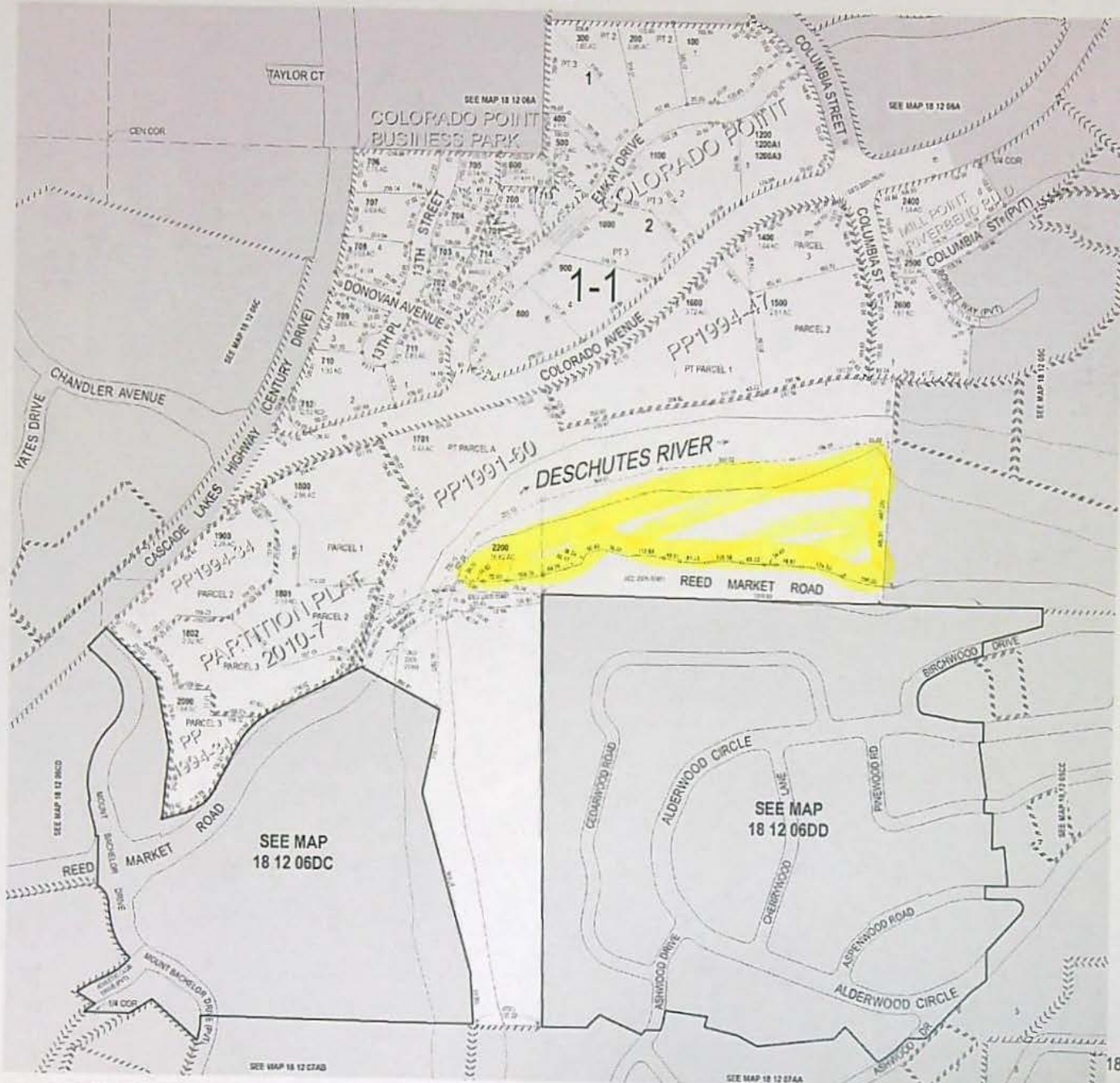
It is recommended to zoom to a detailed extent before query.

THIS MAP WAS PREPARED FOR
ASSESSMENT PURPOSE ONLY
6/9/2010

S. E. 1/4 SEC. 6 T. 18S. R. 12E. W.M.
DESCHUTES COUNTY

18 12 06DO
& INDEX

1" = 200'



Cancelled Nos.
1200A2
1300
1700
2100
2300

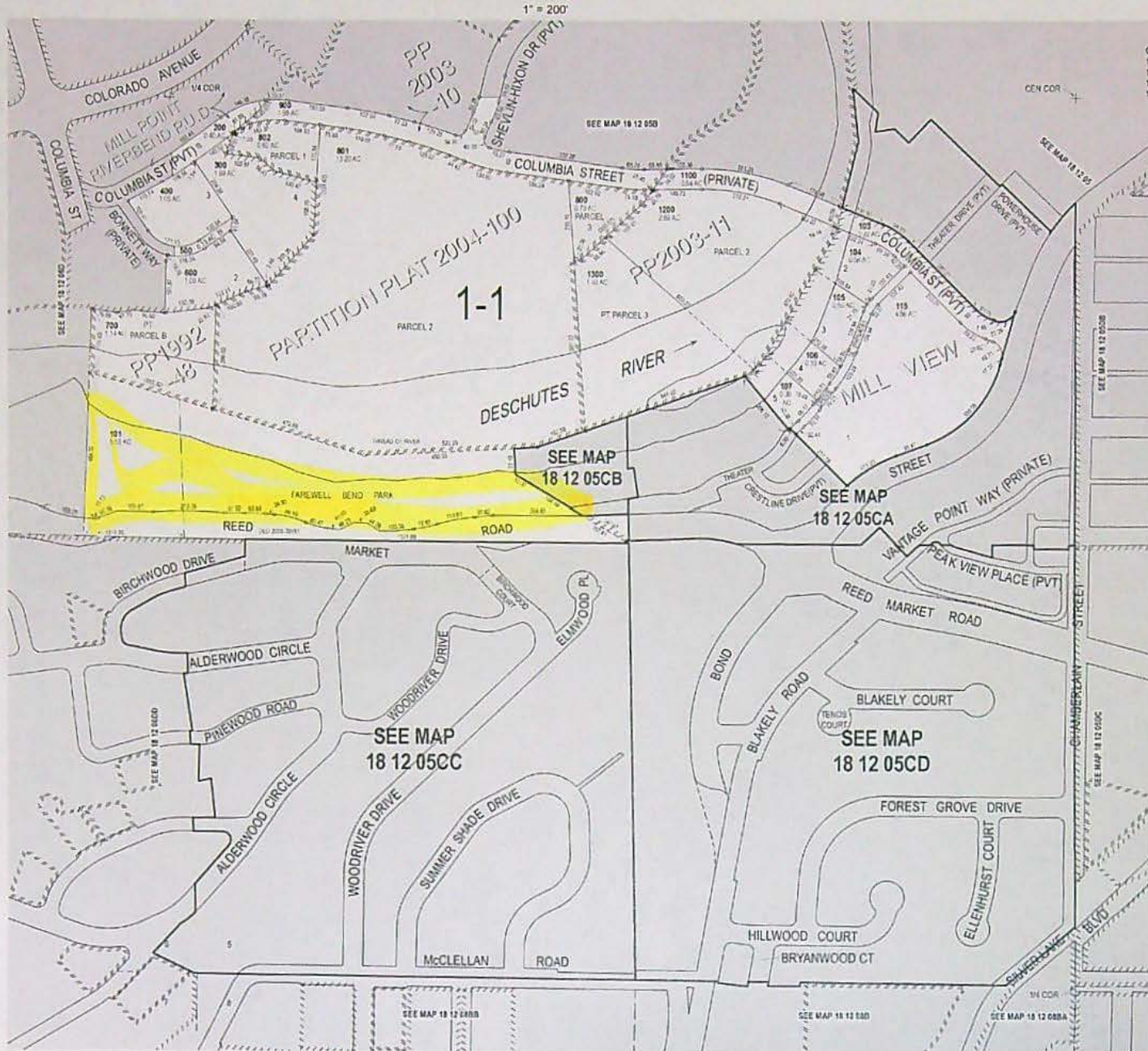
18 12 06DO
& INDEX

THIS MAP WAS PREPARED FOR
ASSESSMENT PURPOSE ONLY

4-15-2013

S.W.1/4 SEC.5 T.18S. R.12E. W.M.
DESCHUTES COUNTY

18 12 05C0
& INDEX



18 12 05C0
& INDEX



no conflict

Search Criteria

Meridian: Willamette Township: 18 South Range: 12 East Section: 5 Records per Page: 999

Search **2.22 acres** Platcards Maps! [Learn about it](#) [View Map](#)

Water Right	Channeling	Priority	Use	Use Status	DLC	Govt Lot	00000011111	NE	NW	SW	SE	NE	NW	SW	SE	NE	NW	SW	SE	NE	NW	SW	SE	Unknown	
Select: App: G 17079 * Additional Info: BEND METRO PARKS AND RECREATION DISTRICT App: G17079		7/9/2008	IRRIGATION																						
Select: Cert: 83571 CF RR CR * Additional Info: CENTRAL OREGON IRRIGATION DISTRICT Decree: DESCHUTES RIVER (F) Cert: 83571	IL1356 IL1357 IL1358 IL1359 IL1360 IL1361 IL1362 IL1366 IL1365 IL1373 IL1374 IL1375 IL1372 IL1379 IL1380 IL1384 IL1391 IL1382 IL1383 IL1378 IL1377 IL1348 IL1386 IL1393 IL1410 IL1420 T11889 T11949 T11950 T9824 T0603 T9883 T10544 T10712 T10553 T10300 T10391 T10224 T10299 T10508 T10058 T10274 IL1066 IL1070 T11703 T11696 T11690 T11510 T11509 T11467 T11248 T11707 T11476 T11459 T10372 T8605 T10562 T10845 T11921 T10826 IL1453 IL1454 IL1455 IL1456 IL1458 IL1459 IL1460 IL1226 IL1461 IL1462 IL1463 IL1464 IL1036 IL1466 IL1468 IL1469 IL1467 IL1470 IL1471 IL1472 IL1473 IL1475 IL1490 IL1488 IL1491 T12170 T9017 T12210 T12224 T12231 IL1504 IL1505 IL1506 IL1509 IL1508 IL1513 IL1514 IL1515 T11110			IRRIGATION							(0.919)	(1.051)	(4.59)	(0.94)	(2.74)										
Select: Cert: 31411 CF * Additional Info: PATRICK GRIFFITHS Decree: DESCHUTES RIVER (F) Cert: 31411			MUNICIPAL USES																						

Select	Cert/Permit #	Additional Info	App	Permit	Cert	Date	Use Type	Other													
	Cert: 31665 CF *	PATRICK GRIFFITHS TUMALO CREEK					MUNICIPAL USES	nc													
	Cert: 68458 OR CN	PATRICK GRIFFITHS App: G5644 Permit: G4946				10/13/1971	MUNICIPAL USES	nc													
	Cert: 68702 RR CR *	PATRICK GRIFFITHS App: G5644 Permit: G4946				10/13/1971	MUNICIPAL USES	nc													
	Cert: 79994 OR CN	PATRICK GRIFFITHS App: G5644 Permit: G4946				10/13/1971	MUNICIPAL USES	nc													
	Cert: 85413 CF *	CITY OF BEND, PUBLIC WORKS DEPARTMENT App: G5644 Permit: G4946				10/13/1971	MUNICIPAL USES	nc													
	Cert: 85412 CF *	CITY OF BEND, PUBLIC WORKS DEPARTMENT App: G5644 Permit: G4946				10/13/1971	MUNICIPAL USES	nc													
	Cert: 85414 OR *	ATTN: PATRICK GRIFFITHS App: G12226 Permit: G11380				9/7/1990	MUNICIPAL USES	nc													
	Cert: 85415 OR *	CITY OF BEND, PUBLIC WORKS DEPARTMENT App: G5644 Permit: G4946				10/13/1971	MUNICIPAL USES	nc													
	Cert: 85526 OR *	CITY OF BEND, PUBLIC WORKS DEPARTMENT TUMALO CREEK, CITY OF BEND V DESCHUTES CO, 1926.DES					DOMESTIC	nc													
	Cert: 85526 OR *	CITY OF BEND, PUBLIC WORKS DEPARTMENT TUMALO CREEK, CITY OF BEND V DESCHUTES CO, 1926.DES					MUNICIPAL USES	nc													
	Cert: 85559 OR *	CITY OF BEND App: G11942 Permit: G11379				6/30/1989	MUNICIPAL USES	nc													
	Cert: 85713 OR *	CITY OF BEND App: S67983 Permit: S49823				12/12/1983	MUNICIPAL USES	nc													
	Permit: S 49823 *	PATRICK GRIFFITHS App: S67983 Permit: S49823				12/12/1983	MUNICIPAL USES	nc													
	Cert: 85785 CF *	OREGON WATER RESOURCES DEPARTMENT DESCHUTES RIVER (P)					INSTREAM USES	nc													
	Cert: 87235 OR *	CITY OF BEND App: G4677 Permit: G4435				11-8-1968	MUNICIPAL USES	nc													
	Cert: 87416 OR *	CITY OF BEND App: G9696 Permit: G8566				12/22/1979	QUASI-MUNICIPAL USES	nc													
	Permit: G 16177 *	CITY OF BEND App: G13097 Permit: G16177				8/27/1992	MUNICIPAL USES	nc													
	Permit: G 16178 *	CITY OF BEND App: G13098				8/27/1992	MUNICIPAL USES	nc													

Permit: G16178																					
Select Cert: 83571 CF RR CR * Additional Info: CENTRAL OREGON IRRIGATION DISTRICT Decree: DESCHUTES RIVER (F) Cert: 83571	IL1356, IL1357, IL1358, IL1359, IL1360, IL1361, IL1362, IL1366, IL1365, IL1373, IL1374, IL1375, IL1372, IL1379, IL1390, IL1394, IL1381, IL1382, IL1383, IL1378, IL1377, IL1348, IL1385, IL1393, IL1410, IL1420, T11889, T11949, T11950, T9824, T9603, T9893, T10544, T10712, T10553, T10300, T10391, T10224, T10299, T10508, T10058, T10274, IL1066, IL1070, T11703, T11699, T11680, T11510, T11509, T11487, T11248, T11707, T11476, T11458, T10372, T9905, T10562, T10845, T11921, T10828, IL1453, IL1454, IL1455, IL1456, IL1458, IL1459, IL1460, IL1226, IL1461, IL1462, IL1463, IL1464, IL1038, IL1468, IL1469, IL1469, IL1467, IL1470, IL1471, IL1472, IL1473, IL1475, IL1490, IL1489, IL1491, T12170, T9017, T12210, T12224, T12231, IL1504, IL1505, IL1506, IL1509, IL1508, IL1513, IL1514, IL1515, T11110	QUASI-MUNICIPAL USES	(*)	(*)	(*)	(*)	(*)	(*)	(*)	(*)	(*)	(*)	(*)	(*)	(*)	(*)	(*)	(*)	(*)	(*)	
Select Cert: 87440 CF * Additional Info: OREGON WATER RESOURCES DEPARTMENT App: S1343 Permit: S624 Cert: 87440	4/7/1911	INSTREAM USES																			
Select Cert: 88992 CF * Additional Info: OREGON WATER RESOURCES DEPARTMENT App: S1343 Permit: S624 Cert: 88992	4/7/1911	INSTREAM USES																			
Select Cert: 86217 CF CN Additional Info: OREGON WATER RESOURCES DEPARTMENT Decree: DESCHUTES RIVER (F) Cert: 86217		INSTREAM USES CN			2	1		2	1												
Select App: LL 1611 * Additional Info: CARY PENHOLLOW App: LL1611	10/2/2015	IRRIGATION																			

Select	Cert: 90238 CF *	12/31/1897	INSTREAM USES																						
Additional Info:	OREGON WATER RESOURCES DEPARTMENT Decree: DESCHUTES RIVER (F) Cert: 90238																								
Select	Cert: 29052 CF CN	T7513 T4397 T3176 Z5 T6123 T6295 T4591 T5989 T4626 T5393 T3030 T2572 T3465 T2707 T2425 T7574 IL4, IL7 IL73	IRRIGATION	CN																3	20.6		2	4	
Additional Info:	CENTRAL OREGON IRRIGATION DISTRICT Decree: DESCHUTES RIVER (F) Cert: 29052																								
Select	Cert: 29053 CF CN	T3898 T3740 T3880 T3835 T3615 T3242 T3248 T2585 M172 N42 H178 K57 T3713 T3878 T4698 T4122 T3879 T3881 T3683 T3699 T3700 T3701 T3702 T3703 T4691 T4767 V32 W151 W144 W139 W113 P94 V33 V35 T3090 T3241 T3243 T3246 T2984 T2985 T3088 T3091 T3087 T3566 T3520 T3522 T3523 T3524 T3239 T3565 T3611 T3644 T3660 T3564 T2367 T2368 T2369 T2432 T2433 T2434 T2497 W129 T3815 IL34 IL35 IL36 M127	IRRIGATION	CN																					14.6
Additional Info:	ARNOLD IRRIGATION DISTRICT Decree: DESCHUTES RIVER (F) Cert: 29053																								
Select	Cert: 65352 OR CN	T7779	2/11/1981	QUASI-MUNICIPAL USES	CN																				
Additional Info:	AVION WATER CO. INC App: G10154 Permit: G9217 Cert: 65352																								
Select	Cert: 69517 OR *		1/7/1993	STORAGE																					
Additional Info:	BROOKS RESOURCES CORP App: R75370 Cert: 69517																								
Select	Cert: 76714 OR CN	T9463 T9428 T9276 T9215 T9214 T9604 T9559 T9620 T9113 T8693 T9036 T9567 T9492 T9166 T9023 T9022 T9021 T9020 T9018 T9499 T9500	2/28/1913	SUPPLEMENTAL IRRIGATION (Supplmt)	CN																				
Additional Info:	CENTRAL OREGON IRRIGATION DISTRICT App: S13180 Permit: S23256 Cert: 76714																								



no conflict

Search Criteria

Meridian: Willamette Township: 18 South Range: 12 East Section: 6 Records per Page: 999 Search

3.6 acres
Digitcards Maps!
Print View Map

Water Right	Changing Xtrs	Priority	Use	Use Status	DLC	Govt Lot	Acres	Section																											
								NE	NW	SW	SE	NE	NW	SW	SE	NE	NW	SW	SE	NE	NW	SW	SE												
Select Cert:83571 CF RR CR * Additional Info: CENTRAL OREGON IRRIGATION DISTRICT Decree: DESCHUTES RIVER (F) Cert: 83571	IL1356 IL1357 IL1358 IL1359 IL1360 IL1361 IL1362 IL1366 IL1365 IL1373 IL1374 IL1375 IL1372 IL1379 IL1380 IL1384 IL1381 IL1382 IL1383 IL1378 IL1377 IL1348 IL1386 IL1393 IL1410 IL1420 T11888 T11949 T11950 T9824 T9803 T9883 T10544 T10712 T10553 T10300 T10391 T10224 T10299 T10508 T10058 T10274 IL1086 IL1070 T11703 T11696 T11680 T11610 T11509 T11467 T11248 T11707 T11476 T11458 T10372 T9605 T10562 T10845 T11921 T10826 IL1453 IL1454 IL1455 IL1458 IL1459 IL1459 IL1460 IL1226 IL1461 IL1462 IL1463 IL1464 IL1036 IL1466 IL1468 IL1469 IL1467 IL1470 IL1471 IL1472 IL1473 IL1475 IL1490 IL1488 IL1491 T12170 T9017 T12210 T12224 T12231 IL1504 IL1505 IL1506 IL1509 IL1508 IL1513 IL1514 IL1515 T11110		IRRIGATION				nc																3.41	0.16											
Select Cert:68458 OR CN Additional Info: PATRICK GRIFFITHS App G5644	T7009	10/13/1971	MUNICIPAL USES	CN				+	+	+	+	+	+	+	+	+	+	+	+	+	+	+	+	+	+	+	+	+	+	+	+	+	+	+	

Permit: G4946 Cert: 68458																						
Select Cert:68702 RR CR *	10/13/1971	MUNICIPAL USES																				
Additional Info: PATRICK GRIFFITHS App: G5644 Permit: G4946 Cert: 68702																						
Select Cert:79994 OR CN	T9408 10/13/1971	MUNICIPAL USES CN																				
Additional Info: PATRICK GRIFFITHS App: G5644 Permit: G4946 Cert: 79994																						
Select Cert:85413 CF *	10/13/1971	MUNICIPAL USES																				
Additional Info: CITY OF BEND, PUBLIC WORKS DEPARTMENT App: G5644 Permit: G4946 Cert: 85413																						
Select Cert:85412 CF *	10/13/1971	MUNICIPAL USES																				
Additional Info: CITY OF BEND, PUBLIC WORKS DEPARTMENT App: G5644 Permit: G4946 Cert: 85412																						
Select Cert:85414 OR *	9/7/1990	MUNICIPAL USES																				
Additional Info: ATTN: PATRICK GRIFFITHS App: G12226 Permit: G11380 Cert: 85414																						
Select Cert:85415 OR *	10/13/1971	MUNICIPAL USES																				
Additional Info: CITY OF BEND, PUBLIC WORKS DEPARTMENT App: G5644 Permit: G4946 Cert: 85415																						
Select Cert:85526 OR *		MUNICIPAL USES																				
Additional Info: CITY OF BEND, PUBLIC WORKS DEPARTMENT Decree: TUMALO CREEK, CITY OF BEND V DESCHUTES CO, 1926 DES Cert: 85526																						
Select Cert:85526 OR *		DOMESTIC																				
Additional Info: CITY OF BEND, PUBLIC WORKS DEPARTMENT Decree: TUMALO CREEK, CITY OF BEND V DESCHUTES CO, 1926 DES Cert: 85526																						
Select Cert:85559 OR *	6/30/1959	MUNICIPAL USES																				
Additional Info: CITY OF BEND App: G11942 Permit: G11379 Cert: 85559																						
Select Cert:85713 OR *	12/12/1983	MUNICIPAL USES																				
Additional Info: CITY OF BEND App: S67983 Permit: S49823 Cert: 85713																						
Select Permit: S 49823 *	12/12/1983	MUNICIPAL USES																				
Additional Info: PATRICK GRIFFITHS App: S67983 Permit: S49823																						
Select Cert:85785 CF *		INSTREAM USES																				
Additional Info: OREGON WATER RESOURCES DEPARTMENT Decree: DESCHUTES RIVER (F) Cert: 85785																						
Select Cert:87235 OR *	11/8/1968	MUNICIPAL USES																				
Additional Info: CITY OF BEND App: G4677 Permit: G4435 Cert: 87235																						
Select Cert:87416 OR *	12/22/1978	QUASI- MUNICIPAL USES																				
Additional Info: CITY OF BEND App: G8695 Permit: G8565 Cert: 87416																						
Select Permit: G 16177 *	8/27/1992	MUNICIPAL USES																				
Additional Info: CITY OF BEND App: G13097 Permit: G16177																						
Select Permit: G 16178 *	8/27/1992	MUNICIPAL USES																				
Additional Info: CITY OF BEND App: G13098 Permit: G16178																						
Select Cert:83571 CF RR CR *	IL1366 IL1367 IL1368	QUASI- MUNICIPAL USES																		(*)	(*)	(*)
Additional Info:																						

CENTRAL OREGON IRRIGATION DISTRICT Decree: DESCHUTES RIVER (F) Cert: 83571		IL1359 IL1360 IL1361 IL1362 IL1366 IL1365 IL1373 IL1374 IL1375 IL1372 IL1379 IL1380 IL1384 IL1381 IL1382 IL1383 IL1378 IL1377 IL1348 IL1386 IL1393 IL1410 IL1420 T11888 T11049 T11050 T0824 T8603 T8883 T10544 T10712 T10553 T10300 T10391 T10224 T10299 T10508 T10058 T10274 IL1088 IL1070 T11703 T11656 T11660 T11510 T11509 T11457 T11248 T11707 T11476 T11458 T10372 T9605 T10562 T10845 T11921 T10826 IL1453 IL1454 IL1455 IL1456 IL1458 IL1459 IL1460 IL1226 IL1481 IL1462 IL1463 IL1464 IL1036 IL1466 IL1468 IL1469 IL1467 IL1470 IL1471 IL1472 IL1473 IL1475 IL1490 IL1488 IL1491 T12170 T9017 T12210 T12224 T12231 IL1504 IL1505 IL1506 IL1509 IL1508 IL1512 IL1514 IL1515 T11110																			
Select	Cert:87440 CF *	4/7/1911	INSTREAM USES																		
Additional Info: OREGON WATER RESOURCES DEPARTMENT App: 51343 Permit: 5624 Cert: 87440																					
Select	Cert:88992 CF *	4/7/1911	INSTREAM USES																		
Additional Info: OREGON WATER RESOURCES DEPARTMENT App: 51343 Permit: 5624 Cert: 88992																					
Select	Cert:86217 CF CN		INSTREAM USES	CN																	
Additional Info: OREGON WATER RESOURCES DEPARTMENT Decree: DESCHUTES RIVER (F) Cert: 86217																					
Select	App: LL 1611 *	10/2/2015	IRRIGATION																		
Additional Info:																					

Select	CARY PENHOLLOW App: LL1611																			
Select	Cert:90238 CF *		12/31/1897	INSTREAM USES																
	Additional Info: OREGON WATER RESOURCES DEPARTMENT Decree: DESCHUTES RIVER (F) Cert: 90238																			
Select	Permit: G 11337 *		4/20/1990	IRRIGATION						12.4										
	Additional Info: BEND METRO PARK AND RECREATION DISTRICT App: G12077 Permit: G11337																			
Select	Cert:31411 CF *			MUNICIPAL USES																
	Additional Info: PATRICK GRIFFITHS Decree: DESCHUTES RIVER (F) Cert: 31411																			
Select	Cert:31665 CF *			MUNICIPAL USES																
	Additional Info: PATRICK GRIFFITHS Decree: TUMALO CREEK Cert: 31665																			
Select	Cert:50360 CF CN	T9294	10/10/1903	IRRIGATION	CN					6.2		0.3								
	Additional Info: BROOKS RESOURCES CORP. Decree: DESCHUTES RIVER (F) Cert: 50360																			
Select	Cert:65352 OR CN	T7779	2/11/1981	QUASI- MUNICIPAL USES	CN															
	Additional Info: AVION WATER CO. INC. App: G10154 Permit: G9217 Cert: 65352																			
Select	Cert:69517 OR *		1/1/1993	STORAGE																
	Additional Info: BROOKS RESOURCES CORP. App: R75370 Cert: 69517																			
Select	Cert:80400 CF *		10/10/1903	INSTREAM FISHERY ENHANCEMENT																
	Additional Info: OREGON WATER RESOURCES DEPARTMENT Decree: DESCHUTES RIVER (F) Cert: 80400																			
Select	Permit: G 11091 *		2/22/1990	QUASI- MUNICIPAL USES																
	Additional Info: CASCADE HIGHLANDS INC App: G12933 Permit: G11091																			
Select	Inchoate: T 10205 CF (REG) *			QUASI- MUNICIPAL USES																(*)
	Additional Info: AVION WATER CO. INC. App: G10184 Permit: G9946																			
Select	Cert:82414 CF CN	T10205	2/11/1981	QUASI- MUNICIPAL USES	CN															
	Additional Info: AVION WATER CO. INC. App: G10154 Permit: G9217 Cert: 82414																			
Select	Inchoate: T 10205 CF (REG) *		7/2/1981	QUASI- MUNICIPAL USES																(*)
	Additional Info: AVION WATER CO. INC. App: G10421 Permit: G9948																			
Select	Inchoate: T 10205 CF (REG) *		6/16/1981	QUASI- MUNICIPAL USES																(*)
	Additional Info: AVION WATER CO. INC. App: G10378 Permit: G9975																			
Select	Inchoate: T 10205 CF (REG) *		2/11/1981	QUASI- MUNICIPAL USES																(*)
	Additional Info: AVION WATER CO. INC. Permit: G9217																			
Select	Inchoate: T 10205 CF (REG) *		4/1/1981	QUASI- MUNICIPAL USES																(*)
	Additional Info: AVION WATER CO. INC. App: G10242 Permit: G9269																			
Select	Inchoate: T 10205 CF (REG) *		5/11/1981	QUASI- MUNICIPAL USES																(*)
	Additional Info: AVION WATER CO. INC. App: G10310 Permit: G9320																			
Select	Inchoate: T 10205 CF (REG) *		7/13/1981	QUASI- MUNICIPAL USES																(*)
	Additional Info: AVION WATER CO. INC. App: G10445 Permit: G9976																			
Select	Permit: G 16025 *		10/9/2002	QUASI- MUNICIPAL USES																
	Additional Info: AVION WATER CO. INC. App: G15651 Permit: G16025																			



no conflict

- Main
- Help
- Return
- Contact Us

Search Criteria

Meridian: Willamette Township: 18 South Range: 12 East Section: 6 Records per Page: 999 Search

Platcards Maps!

0.21 acres

Water Right	Changing Xlcrs	Priority	Use	Use Status	DLC	Gov's Lot	00140	01140	NE	NW	SW	SE	NE	NW	SW	SE	NE	NW	SW	SE	NE	NW	SW	SE	Unknown
Select Cert:83571 CF RR CR *	IL1356, IL1357, IL1358, IL1359, IL1360, IL1361, IL1362, IL1366, IL1365, IL1373, IL1374, IL1375, IL1372, IL1379, IL1380, IL1384, IL1381, IL1382, IL1383, IL1378, IL1377, IL1348, IL1386, IL1393, IL1410, IL1420, T11888, T11949, T11950, T9824, T9803, T9883, T10544, T10712, T10553, T10300, T10391, T10224, T10299, T10508, T10058, T10274, IL1066, IL1070, T11703, T11696, T11660, T11510, T11509, T11467, T11248, T11707, T11476, T11458, T10372, T9605, T10562, T10845, T11921, T10826, IL1453, IL1454, IL1455, IL1456, IL1458, IL1459, IL1460, IL1226, IL1461, IL1462, IL1463, IL1464, IL1036, IL1466, IL1468, IL1469, IL1467, IL1470, IL1471, IL1472, IL1473, IL1475, IL1490, IL1468, IL1491, T12170, T9017, T12210, T12224, T12231, IL1504, IL1505, IL1506, IL1509, IL1508, IL1513, IL1514, IL1515, T11110		IRRIGATION																						
Additional Info: CENTRAL OREGON IRRIGATION DISTRICT Decree: DESCHUTES RIVER (F) Cert: 83571																									
Select Cert:68458 OR CN	T7009	10/13/1971	MUNICIPAL USES	CN																					
Additional Info: PATRICK GRIFFITHS App: G5644																									

nc

nc

Permit No.	Cert No.	Date	Use	Priority	Priority 1	Priority 2	Priority 3	Priority 4	Priority 5	Priority 6	Priority 7	Priority 8	Priority 9	Priority 10	Priority 11	Priority 12	Priority 13	Priority 14	Priority 15	
Permit: G4946 Cert: 68458																				
Select Cert: 68702 RR CR *		10/13/1971	MUNICIPAL USES																	
Additional Info: PATRICK GRIFFITHS App: G5644 Permit: G4946 Cert: 68702																				
Select Cert: 79994 OR CN		T9408 10/13/1971	MUNICIPAL USES	CN																
Additional Info: PATRICK GRIFFITHS App: G5644 Permit: G4946 Cert: 79994																				
Select Cert: 85413 CF *		10/13/1971	MUNICIPAL USES																	
Additional Info: CITY OF BEND, PUBLIC WORKS DEPARTMENT App: G5644 Permit: G4946 Cert: 85413																				
Select Cert: 85412 CF *		10/13/1971	MUNICIPAL USES																	
Additional Info: CITY OF BEND, PUBLIC WORKS DEPARTMENT App: G5644 Permit: G4946 Cert: 85412																				
Select Cert: 85414 OR *		9/7/1990	MUNICIPAL USES																	
Additional Info: ATTN: PATRICK GRIFFITHS App: G12226 Permit: G11380 Cert: 85414																				
Select Cert: 85415 OR *		10/13/1971	MUNICIPAL USES																	
Additional Info: CITY OF BEND, PUBLIC WORKS DEPARTMENT App: G5644 Permit: G4946 Cert: 85415																				
Select Cert: 85526 OR *			DOMESTIC																	
Additional Info: CITY OF BEND, PUBLIC WORKS DEPARTMENT Decree: TUMALO CREEK, CITY OF BEND V DESCHUTES CO, 1926 DES Cert: 85526																				
Select Cert: 85526 OR *			MUNICIPAL USES																	
Additional Info: CITY OF BEND, PUBLIC WORKS DEPARTMENT Decree: TUMALO CREEK, CITY OF BEND V DESCHUTES CO, 1926 DES Cert: 85526																				
Select Cert: 85559 OR *		6/30/1989	MUNICIPAL USES																	
Additional Info: CITY OF BEND App: G11942 Permit: G11379 Cert: 85559																				
Select Cert: 85713 OR *		12/12/1983	MUNICIPAL USES																	
Additional Info: CITY OF BEND App: S67983 Permit: S49823 Cert: 85713																				
Select Permit: S 49823 *		12/12/1983	MUNICIPAL USES																	
Additional Info: PATRICK GRIFFITHS App: S67983 Permit: S49823																				
Select Cert: 85785 CF *			INSTREAM USES																	
Additional Info: OREGON WATER RESOURCES DEPARTMENT Decree: DESCHUTES RIVER (F) Cert: 85785																				
Select Cert: 87235 OR *		11/8/1968	MUNICIPAL USES																	
Additional Info: CITY OF BEND App: G4577 Permit: G4435 Cert: 87235																				
Select Cert: 87416 OR *		12/22/1978	QUASI-MUNICIPAL USES																	
Additional Info: CITY OF BEND App: G8695 Permit: G8565 Cert: 87416																				
Select Permit: G 16177 *		8/27/1992	MUNICIPAL USES																	
Additional Info: CITY OF BEND App: G13097 Permit: G16177																				
Select Permit: G 16176 *		8/27/1992	MUNICIPAL USES																	
Additional Info: CITY OF BEND App: G13098 Permit: G16178																				
Select Cert: 83571 CF RR CR *		IL1356, IL1357, IL1358	QUASI-MUNICIPAL USES		(1)													(1)	(1)	(1)
Additional Info:																				

CENTRAL OREGON IRRIGATION DISTRICT Decree: DESCHUTES RIVER (F) Cert: 83571	IL1359 IL1360 IL1361 IL1362 IL1366 IL1365 IL1373 IL1374 IL1375 IL1372 IL1379 IL1380 IL1384 IL1381 IL1382 IL1383 IL1378 IL1377 IL1348 IL1380 IL1393 IL1410 IL1420 T11888 T11949 T11950 T9824 T9603 T9883 T10544 T10712 T10553 T10300 T10391 T10224 T10299 T10508 T10058 T10274 IL1066 IL1070 T11703 T11698 T11680 T11510 T11509 T11467 T11248 T11707 T11476 T11458 T10372 T9605 T10582 T10845 T11921 T10826 IL1453 IL1454 IL1455 IL1456 IL1458 IL1459 IL1480 IL1228 IL1461 IL1462 IL1463 IL1464 IL1036 IL1466 IL1468 IL1469 IL1467 IL1470 IL1471 IL1472 IL1473 IL1475 IL1490 IL1488 IL1491 T12170 T9017 T12210 T12224 T12231 IL1504 IL1505 IL1506 IL1509 IL1508 IL1513 IL1514 IL1515 T11110			
Select Cert:87440 CF * Additional Info: OREGON WATER RESOURCES DEPARTMENT App: 51343 Permit: S624 Cert: 87440	4/7/1911 INSTREAM USES	nc	* * *	
Select Cert:88992 CF * Additional Info: OREGON WATER RESOURCES DEPARTMENT App: 51343 Permit: S624 Cert: 88992	4/7/1911 INSTREAM USES	nc	* * *	
Select Cert:86217 CF CN Additional Info: OREGON WATER RESOURCES DEPARTMENT Decree: DESCHUTES RIVER (F) Cert: 86217	INSTREAM USES CN	nc	* * *	
Select App: LL 1611 * Additional Info:	10/2/2015 IRRIGATION	nc	* * * * * * * * * *	* * *

CARY PENHOLLOW App: LL1611																					
Select Cert:90238 CF * Additional Info: OREGON WATER RESOURCES DEPARTMENT Decree: DESCHUTES RIVER (F) Cert: 90238			12/31/1897	INSTREAM USES																	
																					nc
Select Permit: G 11337 * Additional Info: BEND METRO PARK AND RECREATION DISTRICT App: G12077 Permit: G11337			4/20/1990	IRRIGATION							12.4										
Select Cert:31411 CF * Additional Info: PATRICK GRIFFITHS Decree: DESCHUTES RIVER (F) Cert: 31411				MUNICIPAL USES																	
Select Cert:31665 CF * Additional Info: PATRICK GRIFFITHS Decree: TUMALO CREEK Cert: 31665				MUNICIPAL USES																	
Select Cert:50360 CF CN Additional Info: BROOKS RESOURCES CORP. Decree: DESCHUTES RIVER (F) Cert: 50360		T9294	10/10/1903	IRRIGATION	CN						6.2	0.3									
Select Cert:65352 OR CN Additional Info: AVION WATER CO. INC. App: G10154 Permit: G9217 Cert: 65352		T7779	2/11/1981	QUASI-MUNICIPAL USES	CN																
Select Cert:89517 OR * Additional Info: BROOKS RESOURCES CORP. App: R75370 Cert: 89517			1/1/1993	STORAGE																	
Select Cert:80400 CF * Additional Info: OREGON WATER RESOURCES DEPARTMENT Decree: DESCHUTES RIVER (F) Cert: 80400			10/10/1903	INSTREAM FISHERY ENHANCEMENT																	
Select Permit: G 11091 * Additional Info: CASCADE HIGHLANDS INC. App: G12933 Permit: G11091			2/22/1990	QUASI-MUNICIPAL USES																	
Select Inchoate: T 10205 CF (REG) * Additional Info: AVION WATER CO. INC. App: G10184 Permit: G9946				QUASI-MUNICIPAL USES																	(*)
Select Cert:82414 CF CN Additional Info: AVION WATER CO. INC. App: G10154 Permit: G9217 Cert: 82414		T10205	2/11/1981	QUASI-MUNICIPAL USES	CN																
Select Inchoate: T 10205 CF (REG) * Additional Info: AVION WATER CO. INC. App: G10421 Permit: G9948			7/2/1981	QUASI-MUNICIPAL USES																	(*)
Select Inchoate: T 10205 CF (REG) * Additional Info: AVION WATER CO. INC. App: G10378 Permit: G9975			6/16/1981	QUASI-MUNICIPAL USES																	(*)
Select Inchoate: T 10205 CF (REG) * Additional Info: AVION WATER CO. INC. Permit: G9217			2/11/1981	QUASI-MUNICIPAL USES																	(*)
Select Inchoate: T 10205 CF (REG) * Additional Info: AVION WATER CO. INC. App: G10842 Permit: G9269			4/1/1981	QUASI-MUNICIPAL USES																	(*)
Select Inchoate: T 10205 CF (REG) * Additional Info: AVION WATER CO. INC. App: G10310 Permit: G9320			5/11/1981	QUASI-MUNICIPAL USES																	(*)
Select Inchoate: T 10205 CF (REG) * Additional Info: AVION WATER CO. INC. App: G10445 Permit: G9976			7/13/1981	QUASI-MUNICIPAL USES																	(*)
Select Permit: G 16025 * Additional Info: AVION WATER CO. INC. App: G15851 Permit: G16025			10/9/2002	QUASI-MUNICIPAL USES																	



Search Criteria

No Conflict

Meridian: Willamette Township: 18 South Range: 12 East Section: 6 Records per Page: 999 Search

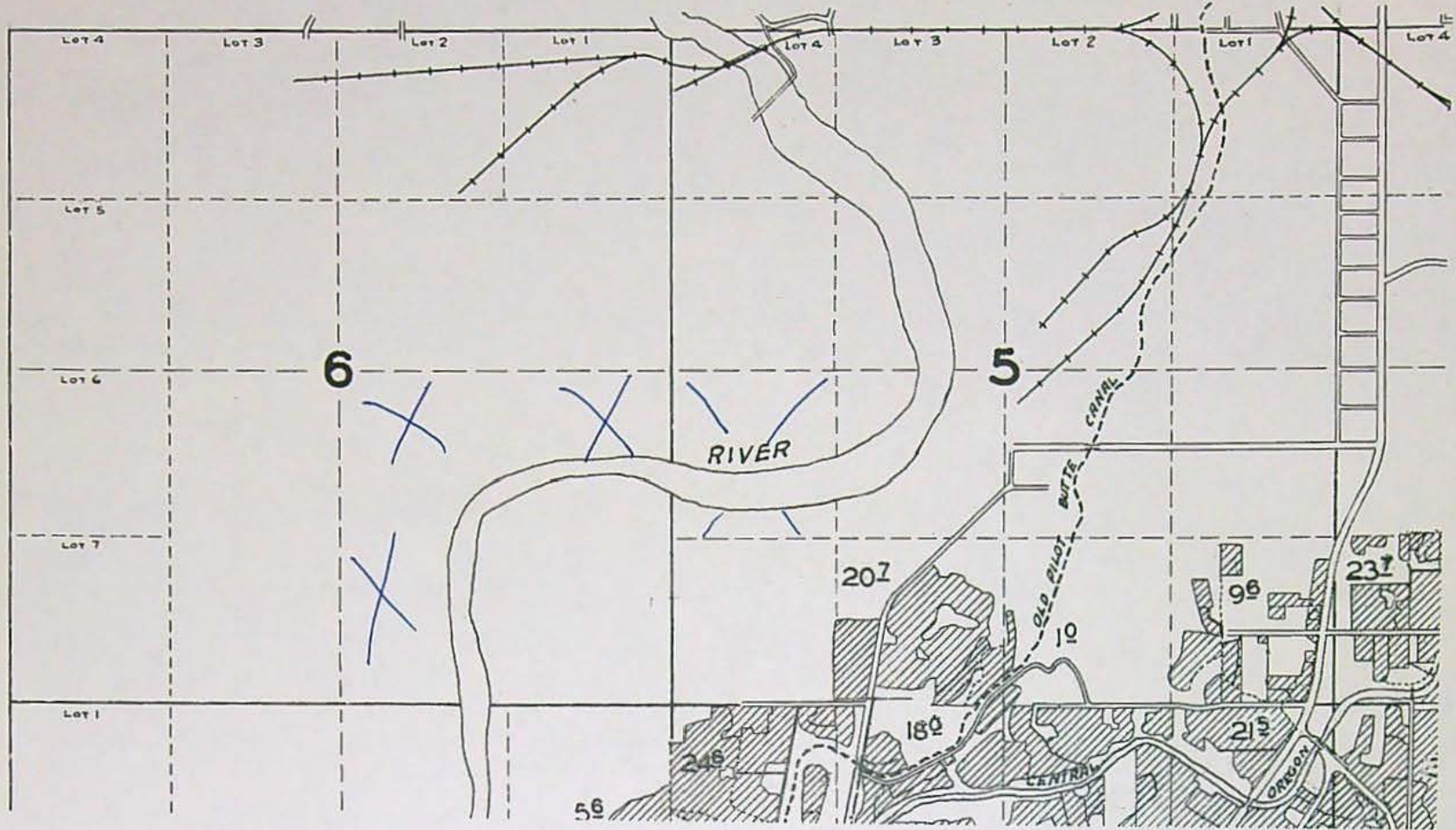
Platcards Maps! Learn about View Map *0.28 acres*

Water Right	Changing Maps	Priority	Use	Use Status	DLC	Gov's Lot	00/400 01/100	NE NE	NW NE	SW NE	SE NE	NE NW	NW NW	SW NW	SE NW	NE SW	NW SW	SW SW	SE SW	NE SE	NW SE	SW SE	SE SE	Unknown
Select Cert:50360 CF CN Additional Info: BROOKS RESOURCES CORP. Decree: DESCHUTES RIVER (F) Cert: 50360	T9294	10/10/1903	IRRIGATION	CN																			62	0.3
Select Cert:68458 OR CN Additional Info: PATRICK GRIFFITHS App: G5644 Permit: G4946 Cert: 68458	T7009	10/13/1971	MUNICIPAL USES	CN																				
Select Cert:68702 RR CR * Additional Info: PATRICK GRIFFITHS App: G5644 Permit: G4946 Cert: 68702		10/13/1971	MUNICIPAL USES																					
Select Cert:79994 OR CN Additional Info: PATRICK GRIFFITHS App: G5644 Permit: G4946 Cert: 79994	T9408	10/13/1971	MUNICIPAL USES	CN																				
Select Cert:80400 CF * Additional Info: OREGON WATER RESOURCES DEPARTMENT Decree: DESCHUTES RIVER (F) Cert: 80400		10/10/1903	INSTREAM FISHERY ENHANCEMENT																					
Select Cert:85413 CF * Additional Info: CITY OF BEND, PUBLIC WORKS DEPARTMENT App: G5644 Permit: G4946 Cert: 85413		10/13/1971	MUNICIPAL USES																					
Select Cert:85412 CF * Additional Info: CITY OF BEND, PUBLIC WORKS DEPARTMENT App: G5644 Permit: G4946 Cert: 85412		10/13/1971	MUNICIPAL USES																					
Select Cert:85414 OR * Additional Info: ATTN: PATRICK GRIFFITHS App: G12226 Permit: G11360 Cert: 85414		9/7/1990	MUNICIPAL USES																					
Select Cert:85415 OR * Additional Info: CITY OF BEND, PUBLIC WORKS DEPARTMENT App: G5644 Permit: G4946 Cert: 85415		10/13/1971	MUNICIPAL USES																					
Select Cert:85526 OR * Additional Info: CITY OF BEND, PUBLIC WORKS DEPARTMENT Decree: TUMALO CREEK, CITY OF BEND V DESCHUTES CO,1926,DES Cert: 85526			DOMESTIC																					
Select Cert:85526 OR * Additional Info: CITY OF BEND, PUBLIC WORKS DEPARTMENT Decree: TUMALO CREEK, CITY OF BEND V DESCHUTES CO,1926,DES Cert: 85526			MUNICIPAL USES																					
Select Cert:85559 OR * Additional Info: CITY OF BEND App: G11942 Permit: G11379 Cert: 85559		6/30/1989	MUNICIPAL USES																					
Select Cert:85713 OR * Additional Info: CITY OF BEND App: S67983 Permit: S49823 Cert: 85713		12/12/1983	MUNICIPAL USES																					
Select Permit: S 49823 * Additional Info: PATRICK GRIFFITHS App: S67983 Permit: S49823		12/12/1983	MUNICIPAL USES																					
Select Cert:85785 CF * Additional Info:			INSTREAM USES																					

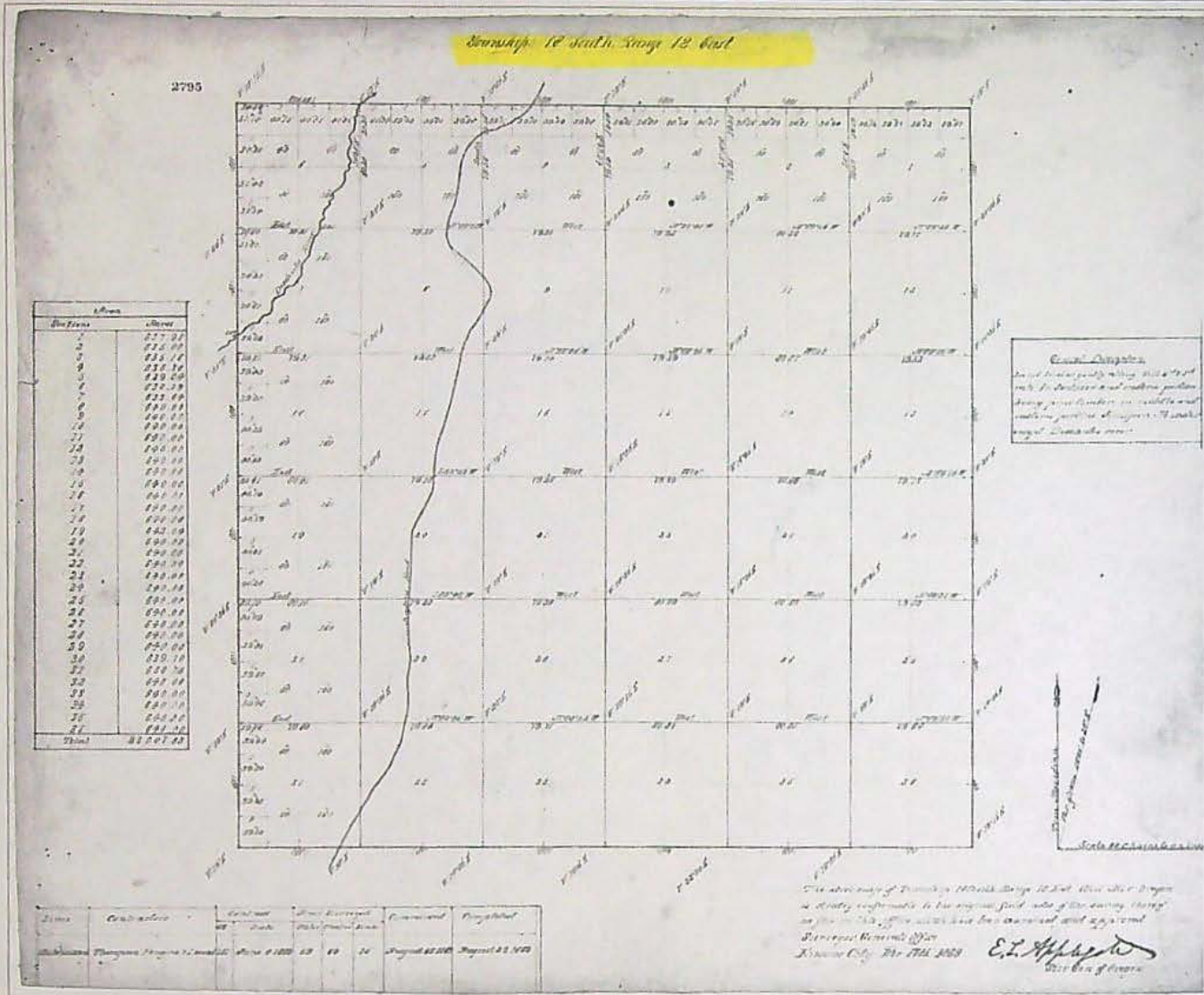
Water Right	Date	Use	Priority	Priority	Priority	Priority	Priority	Priority	Priority	Priority	Priority	Priority	Priority	Priority	Priority	Priority
T12231, IL1504, IL1505, IL1506, IL1509, IL1508, IL1513, IL1514, IL1515, T11110																
Select Cert:87440 CF * Additional Info: OREGON WATER RESOURCES DEPARTMENT App: S1343 Permit: S624 Cert: 87440	4/7/1911	INSTREAM USES														
Select Cert:88992 CF * Additional Info: OREGON WATER RESOURCES DEPARTMENT App: S1343 Permit: S624 Cert: 88992	4/7/1911	INSTREAM USES														
Select Cert:86217 CF CN Additional Info: OREGON WATER RESOURCES DEPARTMENT Decree: DESCHUTES RIVER (F) Cert: 86217		INSTREAM USES	CN													
Select App: LL 1611 * Additional Info: CARY PENHOLLOW App: LL1611	10/2/2015	IRRIGATION														
Select Cert:90238 CF * Additional Info: OREGON WATER RESOURCES DEPARTMENT Decree: DESCHUTES RIVER (F) Cert: 90238	12/31/1897	INSTREAM USES														
Select Permit: G 11337 * Additional Info: BEND METRO PARK AND RECREATION DISTRICT App: G12077 Permit: G11337	4/26/1990	IRRIGATION						12.4								
Select Cert:31411 CF * Additional Info: PATRICK GRIFFITHS Decree: DESCHUTES RIVER (F) Cert: 31411		MUNICIPAL USES														
Select Cert:31665 CF * Additional Info: PATRICK GRIFFITHS Decree: TUMALO CREEK Cert: 31665		MUNICIPAL USES														
Select Cert:65352 OR CN Additional Info: AVION WATER CO. INC. App: G10154 Permit: G9217 Cert: 65352	T7779 2/11/1981	QUASI-MUNICIPAL USES	CN													
Select Cert:69517 OR * Additional Info: BROOKS RESOURCES CORP. App: R75370 Cert: 69517	1/1/1903	STORAGE														
Select Permit: G 11091 * Additional Info: CASCADE HIGHLANDS INC App: G12093 Permit: G11091	2/22/1990	QUASI-MUNICIPAL USES														
Select Inchoate: T 10205 CF (REG) * Additional Info: AVION WATER CO. INC. App: G10184 Permit: G9946		QUASI-MUNICIPAL USES														(*)
Select Cert:82414 CF CN Additional Info: AVION WATER CO. INC. App: G10154 Permit: G9217 Cert: 82414	T10205 2/11/1981	QUASI-MUNICIPAL USES	CN													
Select Inchoate: T 10205 CF (REG) * Additional Info: AVION WATER CO. INC. App: G10421 Permit: G9948	7/2/1981	QUASI-MUNICIPAL USES														(*)
Select Inchoate: T 10205 CF (REG) * Additional Info: AVION WATER CO. INC. App: G10378 Permit: G9975	6/16/1981	QUASI-MUNICIPAL USES														(*)
Select Inchoate: T 10205 CF (REG) * Additional Info: AVION WATER CO. INC. Permit: G9217	2/11/1981	QUASI-MUNICIPAL USES														(*)
Select Inchoate: T 10205 CF (REG) * Additional Info:	4/1/1981	QUASI-MUNICIPAL USES														(*)

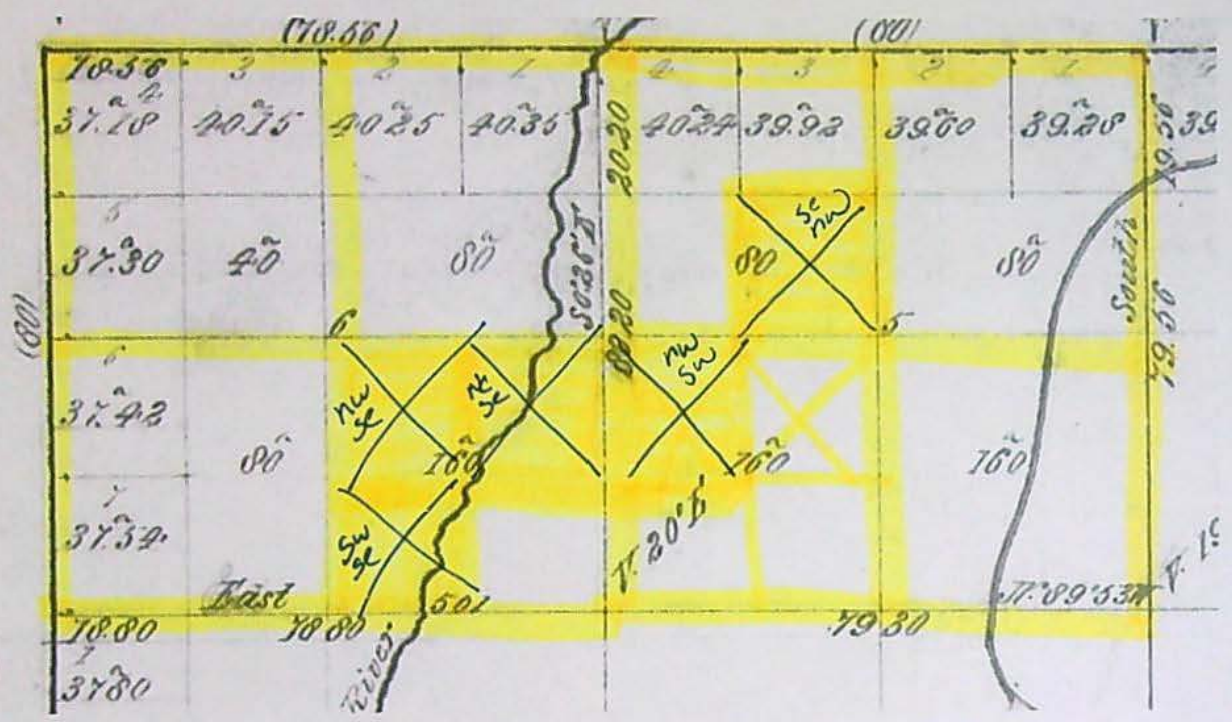
Deschutes Decree map

I don't see a conflict



reset pan blowup reduce enlarge print





STATE OF OREGON

COUNTY OF DESCHUTES

CERTIFICATE OF WATER RIGHT

THIS CERTIFICATE ISSUED TO

CENTRAL OREGON IRRIGATION DISTRICT
2598 N HWY 97
REDMOND, OREGON 97756

confirms the right to use the waters of CRANE PRAIRIE RESERVOIR, CONSTRUCTED UNDER PERMIT R-1687, a tributary of THE DESCHUTES RIVER, for SUPPLEMENTAL IRRIGATION (IR) OF 50,0091.98 ACRES, 781.957 ACRES/EQUIVALENT FOR MUNICIPAL USE (MU), 354.59 ACRES/EQUIVALENT FOR QUASI-MUNICIPAL USE (QM), 193.72 ACRES/EQUIVALENT FOR POND MAINTENANCE (PM), 110.3 ACRES/EQUIVALENT FOR INDUSTRIAL USE (IM), 2.8 ACRES/EQUIVALENT FOR DUST ABATEMENT (DA), AND 1.5 ACRES/EQUIVALENT FOR DOMESTIC USE AND STOCK WATER (DS).

This right was perfected under Permit 23256. The date of priority is FEBRUARY 28, 1913. This right is limited to 50,000 ACRE-FEET OF STORED WATER ONLY or its equivalent in case of rotation, measured at the point of diversion from the source.

The points of diversion are located as follows:

CRANE PRAIRIE RESERVOIR DAM: NE $\frac{1}{4}$ NE $\frac{1}{4}$, SECTION 17, T 21 S, R 8 E, W.M.

ARNOLD IRRIGATION DISTRICT MAIN CANAL - NE $\frac{1}{4}$ SW $\frac{1}{4}$, SECTION 27, T 18 S, R 11 E, W.M.; 2800 FEET SOUTH AND 3740 FEET WEST FROM THE NE CORNER, SECTION 27.

ARNOLD 2 - NW $\frac{1}{4}$ NE $\frac{1}{4}$, SECTION 27, T 18 S, R 11 E, W.M.; S. 77° 20' E., 495 FEET FROM THE N $\frac{1}{4}$ CORNER, SECTION 27.

ARNOLD 3 - SW $\frac{1}{4}$ NE $\frac{1}{4}$, SECTION 23, T 18 S, R 11 E, W.M.; AT THE NW CORNER OF LOT 31, RIVER BEND ESTATES.

ARNOLD 4 - NE $\frac{1}{4}$ NE $\frac{1}{4}$, SECTION 23, T 18 S, R 11 E, W.M.; 10 FEET WEST FROM THE MOST NORTHERLY CORNER OF LOT 14, RIVER BEND ESTATES.

ARNOLD 5 - NE $\frac{1}{4}$ NE $\frac{1}{4}$, SECTION 23, T 18 S, R 11 E, W.M.; AT THE NW CORNER OF LOT 1, RIVER BEND ESTATES.

ARNOLD 6 - NE $\frac{1}{4}$ SW $\frac{1}{4}$, SECTION 13, T 18 S, R 11 E, W.M.; 2710 FEET SOUTH AND 2830 FEET WEST FROM THE NE CORNER, SECTION 13.

ARNOLD 7 - NW $\frac{1}{4}$ NE $\frac{1}{4}$, SECTION 32, T 17 S, R 12 E, W.M.; 500 FEET EAST AND 30 FEET SOUTH FROM THE NW CORNER OF THE NW $\frac{1}{4}$ NE $\frac{1}{4}$, SECTION 32.

* CENTRAL OREGON 1 (CENTRAL OREGON CANAL) - SW $\frac{1}{4}$ NE $\frac{1}{4}$, SECTION 13, T. 18 S., R. 11 E., W.M.; 1520 FEET SOUTH AND 1535 FEET WEST FROM THE NE CORNER, SECTION 13.

CENTRAL OREGON 2 - LOT 4 (NW $\frac{1}{4}$ NW $\frac{1}{4}$), SECTION 5, T. 18 S., R. 12 E., W.M.; 440 FEET SOUTH AND 970 FEET EAST FROM THE NW CORNER, SECTION 5.

CENTRAL OREGON 3 - SE $\frac{1}{4}$ SE $\frac{1}{4}$, SECTION 31, T. 17 S., R. 12 E., W.M.; 760 FEET NORTH AND 450 FEET WEST FROM THE SE CORNER, SECTION 31.

76714

Transfer order changed PD to: T18S R12E Sec 5 S 65 Degrees 46 minutes 27 seconds West 3621.45 feet from NE corner of Sec 5

Transfer
Order
Changed
POU to:

T185 R12E
Sec 5
NWNW
2.74 acres (TL101)

T185 R12E
Sec 6
NESE 1.15 acres
(TL101)

NESE 2.26 acres
(TL2200)
NWSE 0.16 acres
(TL2200)

SW¼ SW¼	903	IR	0.500	1	TAYLOR, OAKLEY D
SW¼ SW¼	904	IR	1.600	1	ROBERTS, NEAL
SW¼ SW¼	905	IR	1.000	1	CALLAHAN, FRANK
SW¼ SW¼	906	IR	5.400	1	ROBERTS, NEAL
SW¼ SW¼	907	IR	3.000	1	HURITA, ROBERT E
SW¼ SW¼	909	IR	1.000	1	GRUND, GARY
SW¼ SW¼	910	IR	0.700	1	YORK, DAVID
SE¼ SW¼	1401	IR	2.000	1	LAKE, JAMES
SE¼ SW¼	1402	IR	4.500	1	KISER, WALTER
SE¼ SW¼	1405	IR	2.000	1	KNIGHT, HAYNIE G
SE¼ SW¼	1407	IR	0.500	1	PIERATT, TOM
NE¼ SE¼	1300	IR	6.300	1	BOESE, RALPH
NE¼ SE¼	1308	IR	0.400	1	PRIDAY, GORDON
NE¼ SE¼	1317	IR	2.000	1	BOESE, RALPH
NE¼ SE¼	1318	IR	1.000	1	OSTRANDER, MARY K
NE¼ SE¼	1319	IR	3.500	1	ARRASMITH, MICHAEL H
NE¼ SE¼	1320	IR	0.700	1	BODELL, RONALD D
NE¼ SE¼	1321	IR	1.000	1	SUMMER, DAVID ANDREW
NW¼ SE¼	1100	IR	3.000	1	NELSON, HARRY RUSSELL
NW¼ SE¼	1101	IR	1.000	1	WARREN, TONY R
NW¼ SE¼	1102	IR	3.000	1	NELSON, HARRY RUSSELL
NW¼ SE¼	1103	IR	1.000	1	RUSSELL, MICHAEL T
NW¼ SE¼	1104	IR	3.000	1	GIBSON, LYNN E
NW¼ SE¼	1105	IR	3.000	1	NELSON, HARRY RUSSELL
NW¼ SE¼	1107	IR	3.500	1	NELSON, H.R. & M.E. TRUSTEES
NW¼ SE¼	1108	IR	3.500	1	WIBEL, MICHAEL
SW¼ SE¼	1200	IR	1.500	1	HUETTL, LEELAND
SW¼ SE¼	1202	IR	3.000	1	LOMAX, THOMAS A
SW¼ SE¼	1203	IR	2.000	1	SCHAEFFER, JOHN M &
SW¼ SE¼	1204	IR	3.000	1	LAKE, JAMES
SW¼ SE¼	1205	IR	2.000	1	REAM, GARRY
SW¼ SE¼	1206	IR	2.500	1	SAWYER, KEVIN T
SE¼ SE¼	1308	IR	14.600	1	PRIDAY, GORDON

Section 2

NE¼ NE¼	1000	IR	0.500	1	FRONABARGER, PEGGY J
NE¼ NE¼	104	IR	0.660	1	SPAULDING, GERALD L
NE¼ NE¼	1200	IR	0.570	1	CARTER, ALTA
NE¼ NE¼	1300	IR	2.000	1	HOLMES, WILLIAM
NE¼ NE¼	1400	IR	2.500	1	GIROUX, ERNEST R CONSERVATOR
NE¼ NE¼	1500	IR	1.500	1	ROBERTS, RICHARD
NE¼ NE¼	1600	IR	4.500	1	LEWIS, JANICE C
NE¼ NE¼	1700	IR	2.000	1	LEWIS, JANICE C
NE¼ NE¼	1800	IR	1.000	1	VAN LANDUYT, LANCE M
NE¼ NE¼	1900	IR	1.000	1	GUSTAFSON, EUGENE
NE¼ NE¼	200	IR	1.500	1	CENTRAL OREGON IRRIGATION
NE¼ NE¼	500	IR	0.685	1	VAN ORDEN, GALEN D
NE¼ NE¼	600	IR	0.535	1	UPTEGROVE, PAUL D
NE¼ NE¼	601	IR	0.535	1	MORSE, CLAIR E
NE¼ NE¼	700	IR	1.070	1	DUENO, ELMER E
NE¼ NE¼	900	IR	0.430	1	JOHNSTON, DALE
NE¼ NE¼	901	IR	0.250	1	JOHNSTON, DALE
NW¼ NE¼	100	IR	0.250	1	SMITH, CLIFFORD R
NW¼ NE¼	1000	IR	0.125	1	CUBERO, EDWARD C
NW¼ NE¼	1100	IR	0.500	1	NICKERSON, GARY
NW¼ NE¼	1200	IR	0.500	1	GERAGHITY, EDWARD P
NW¼ NE¼	1300	IR	6.700	1	DAVIS, ANNA E
NW¼ NE¼	1602	IR	0.200	1	NEFF, JAMES R

SE¼ SE¼	3500	IR	1.100	1	STRECKER, JON K
SE¼ SE¼	3600	IR	0.650	1	BOYER, SHARRON SUE
SE¼ SE¼	3700	IR	2.000	1	THE NORTHWEST YEARLY
SE¼ SE¼	400	IR	1.000	1	BISHOP, PAUL C
SE¼ SE¼	500	IR	1.100	1	ENGSTROM, MICHAEL D
SE¼ SE¼	600	IR	1.000	1	SMILEY, JIM

Section 3

SW¼ SW¼	1600	IR	0.500	1	MCCOY, DWIGHT
SW¼ SW¼	1700	IR	0.500	1	WILLS, ELLEN M
SW¼ SW¼	1800	IR	1.500	1	BORDEN, MARIA M
SW¼ SW¼	2001	IR	1.000	1	PALMER, KEVIN
SW¼ SW¼	2002	IR	2.000	1	SETTLER'S CORNER, INC.
SE¼ SW¼	100	IR	5.000	1	HANCOCK, DAVID M ET AL
SE¼ SW¼	200	IR	1.300	1	LOONEY, WILLIAM
SE¼ SW¼	300	IR	0.200	1	LOONEY, WILLIAM
SE¼ SW¼	500	IR	0.340	1	BRIGHT, LAWRENCE
SE¼ SW¼	600	IR	0.300	1	KULPINSKI, DIANE J
SE¼ SW¼	700	IR	0.330	1	ANDERSON, CHARLES W
SE¼ SW¼	800	IR	0.250	1	CASE, ALISTAIR R
SE¼ SW¼	900	IR	0.330	1	MCARDLE, JAMES
SW¼ SE¼	1200	IR	10.000	1	OLDAKER, SAM

Section 4

NW¼ NW¼	109	IR	2.900	2	FIFTEEN SW COLORADO
SE¼ SW¼	2600	IR	0.200	1	WALKER, MERLYN
SE¼ SW¼	2700	IR	0.200	1	WALKER, MERLYN
SE¼ SW¼	2800	IR	0.200	1	WALKER, MERLYN
SE¼ SW¼	2900	IR	0.200	1	WALKER, MERLYN
SW¼ SE¼	1000	IR	0.700	1	SMITH, LUCILLE
SW¼ SE¼	1001	IR	0.300	1	SMITH, LUCILLE
SE¼ SE¼	1400	IR	4.000	1	HIGGINSON, GALE

Section 5

SW¼ NE¼	800	IR	1.000	1	CENTRAL OREGON IRRIGATION
SW¼ NE¼	801	IR	1.700	1	CENTRAL OREGON IRRIGATION
SE¼ NE¼	800	IR	1.600	1	CENTRAL OREGON IRRIGATION
SE¼ NW¼	801	IR	0.200	1	CENTRAL OREGON IRRIGATION
SW¼ SW¼	300	IR	1.600	1	CENTRAL OREGON IRRIGATION
SE¼ SW¼	800	IR	0.900	1	CENTRAL OREGON IRRIGATION
NW¼ SE¼	800	IR	0.200	1	CENTRAL OREGON IRRIGATION

Section 7

NE¼ NW¼	100	IR	1.000	1	DIAZ, RICHARD E
NE¼ NW¼	1000	IR	1.700	1	GERLICHER, CATHIE
NE¼ NW¼	1001	IR	1.700	1	GERLICHER, CATHIE
NE¼ NW¼	101	IR	1.000	1	TONGE, W MASSEY JR
NE¼ NW¼	200	IR	2.800	1	LANNEN, WAYNE
NE¼ NW¼	300	IR	2.000	1	LANNEN, WAYNE
NE¼ NW¼	301	IR	0.200	1	LANNEN, WAYNE
NE¼ NW¼	302	IR	1.000	1	LANNEN, WAYNE
NE¼ NW¼	400	IR	0.500	1	SHINE, ANTHONY
NE¼ NW¼	900	IR	2.900	1	VILVEN, ALAN C
NW¼ NW¼	400	IR	1.800	1	SHINE, ANTHONY
NW¼ NW¼	500	IR	2.500	1	LISLE, JAMES W
NW¼ NW¼	702	IR	0.600	1	EVANS, GREGORY J
NW¼ NW¼	703	IR	1.400	1	CLIFF & LUCILLE THOMPSON TRUST
NW¼ NW¼	704	IR	0.500	1	DEROCHER, LORA

NE¼ NW¼	6800	IR	0.100	1	REID, ORION
SE¼ SW¼	300	IR	1.000	1	ARATA, MICHELLE E
SE¼ SW¼	400	IR	0.500	1	DELORE, GARY
SE¼ SW¼	500	IR	0.350	1	CHAFFIN, GARY A
NW¼ SE¼	6200	IR	1.700	1	SHOLES, LEONARD
NW¼ SE¼	6300	IR	0.400	1	SHOLES, LEONARD
SW¼ SE¼	6200	IR	0.400	1	SHOLES, LEONARD

Section 10

NW¼ NW¼	0	IM	3.000	1	DESCHUTES COUNTY
NW¼ NW¼	0	IM	22.350	1	CENTRAL OREGON IRRIGATION

Section 11

Township 18 South, Range 12 East, W.M.

SW¼ SW¼	200	IR	17.000	1	GOODRICH, LEWIS SCOTT
---------	-----	----	--------	---	-----------------------

Section 1

NE¼ SW¼	300	IR	9.000	1	WOHLERS, RUSSELL F
NW¼ SW¼	300	IR	11.200	1	WOHLERS, RUSSELL F
SW¼ SW¼	300	IR	31.000	1	WOHLERS, RUSSELL F
SE¼ SW¼	300	IR	28.800	1	WOHLERS, RUSSELL F
NE¼ SE¼	100	IR	2.500	1	COVEY, BURLEY
NE¼ SE¼	101	IR	2.000	1	COVEY, BURLEY
NE¼ SE¼	102	IR	3.000	1	ERICKSEN, ROBERT W
NW¼ SE¼	200	IR	2.500	1	SAWYER, DOUG
NW¼ SE¼	201	IR	1.000	1	SAWYER, DOUG
SW¼ SE¼	500	IR	1.300	1	PRICE, FRANK
SE¼ SE¼	500	IR	2.200	1	PRICE, FRANK

Section 2

NE¼ NE¼	100	IR	17.000	1	MORRIS-READE, STEPHEN A
NW¼ NE¼	101	IR	13.500	1	GARDNER, JERALD
NW¼ NE¼	200	IR	6.500	1	SHERIDAN, WALTER D
SW¼ NE¼	101	IR	7.000	1	GARDNER, JERALD
SW¼ NE¼	300	IR	5.750	1	LARSON, DALE
SW¼ NE¼	400	IR	1.500	1	PROSCH, ELROY
SW¼ NE¼	500	IR	4.000	1	FINLEY, GARRY A &
SW¼ NE¼	501	IR	9.500	1	POLLY, RANDALL D
SE¼ NE¼	600	IR	1.600	1	CENTRAL OREGON IRRIGATION
NE¼ NW¼	1600	IR	1.000	1	FOSTER, DICK
NE¼ NW¼	1601	IR	2.000	1	MARSDEN, JOHN H
NE¼ NW¼	1602	IR	1.000	1	DUNAGAN, JON K
NE¼ NW¼	1603	IR	1.000	1	TENBRINK, ROBERT E JR
NE¼ SW¼	1500	IR	2.000	1	WILSON, JAMES M
NE¼ SW¼	1501	IR	0.500	1	SCHULTZ, ROGER L
NE¼ SW¼	1502	IR	0.220	1	MCCLUNG, THOMAS J
NW¼ SW¼	1100	IR	3.000	1	ROBINSON, JAMES
NW¼ SW¼	1200	IR	11.000	1	COCHRAN, WILLIAM
NW¼ SW¼	1300	IR	4.000	1	LARWIN, DANIEL
NW¼ SW¼	1400	IR	5.000	1	ARNOLD, G STEPHEN
SW¼ SW¼	1000	IR	7.600	1	CENTRAL OREGON IRRIGATION
SE¼ SW¼	1000	IR	0.800	1	CENTRAL OREGON IRRIGATION
SE¼ SW¼	1502	IR	0.280	1	MCCLUNG, THOMAS J
NE¼ SE¼	601	IR	3.500	1	DAVIS, LARRY G
NE¼ SE¼	603	IR	3.500	1	DAVIS, CLINTON B
NE¼ SE¼	604	IR	1.500	1	DAVIS, JOE
SW¼ SE¼	100	IR	3.400	1	KARAMI, HOSSAIN
SE¼ SE¼	100	IR	4.400	1	KARAMI, HOSSAIN

Section 3

STATE OF OREGON

COUNTY OF DESCHUTES

CERTIFICATE OF WATER RIGHT

THIS CERTIFICATE ISSUED TO:

CENTRAL OREGON IRRIGATION DISTRICT
1055 SW LAKE COURT
REDMOND, OREGON 97756

confirms the right to use the waters of the DESCHUTES RIVER, a tributary of the COLUMBIA RIVER, for:

IRRIGATION (IR) of 42,919.893 Acres and 519.617 Acres Inchoate,
POND MAINTENANCE (PM) for 147.110 Acres/Equivalent and 63.700 Acres/Equivalent
Inchoate,
INDUSTRIAL (IM) for 87.100 Acres/Equivalent,
DUST ABATEMENT (DA) of 2.800 Acres,
MUNICIPAL (MU) for 781.957 Acres/Equivalent and 23.500 Acres/Equivalent Inchoate,
QUASI-MUNICIPAL (QM) for 7.000 Acres/Equivalent and 58.370 Acres/Equivalent
Inchoate,
MINING (MI) for 16.000 Acres/Equivalent Inchoate,
DOMESTIC (DO), and
LIVESTOCK (LV).

This right was confirmed by decree of the Circuit Court of the State of Oregon for Deschutes County. The decree is of record at Salem, in the Order Record of the Water Resources Department, in Volume 12, at page 282 and in Volume 16, at pages 1 and 390. The total quantity of water to which this right is entitled is limited to an amount actually beneficially used and shall not exceed a total of 1350.071 CUBIC FEET PER SECOND (cfs) and 20.307 cfs Inchoate, or the equivalent in case of rotation. The dates of priority are OCTOBER 31, 1900, for 978.297 cfs including inchoate and DECEMBER 2, 1907, for the balance allowed by the decree (392.080 cfs including inchoate).

This is an order in other than a contested case. This order is subject to judicial review under ORS 183.484. Any petition for judicial review must be filed within the 60 day time period specified by ORS 183.484(2). Pursuant to ORS 536.075 and OAR 137-004-0080, you may either petition for judicial review or petition the Director for reconsideration of this order. A petition for reconsideration may be granted or denied by the Director, and if no action is taken within 60 days following the date the petition was filed, the petition shall be deemed denied.

DIVERSION NAME	POD	SEASON			USE
		1	2	3	
RIVER BEND LIMITED PARTNERSHIP	13	0.049 cfs	0.065 cfs	0.086 cfs	IR 1900 Inchoate
				0.035 cfs	IR 1907 Inchoate
		0.310 cfs	0.410 cfs	0.540 cfs	QM 1900 Inchoate
				0.210 cfs	QM 1907 Inchoate
	TOTAL:	0.359 cfs	0.475 cfs	0.626 cfs	1900 Inchoate
			0.245 cfs	1907 Inchoate	

Total Diversion not to exceed 208.70 AF Inchoate

The water user shall not divert water for the allowed use whenever flows in the Deschutes River at the new point of diversion drop below 660 cfs during the period from April 1 through October 31 outside of the operational season of Central Oregon Irrigation District, when water is not being delivered by the District.

Prior to diverting water, the water user shall maintain a headgate, an in-line flow meter, weir, or other suitable device for measuring and recording the quantity of water diverted from the river into a closed distribution system at the place of use and shall submit annual water use reports to the Department.

The types and plans of the headgate and measuring device must be approved by the Department prior to beginning construction and shall be installed under the general supervision of the Department.

The water user shall install and maintain a fish screen or fish by-pass device, as appropriate, at the new point of diversion. The type and plans of the screen or by-pass device must be approved by the Oregon Department of Fish and Wildlife prior to beginning of construction and shall be installed under the supervision of the Department of Fish and Wildlife.

Direct Diversion

Transfer Order changed POD to:

Points of Diversion T18S R 12E Sec 5 serv

*South 65 Degrees 46 minutes
27 Seconds west 3621.45 feet
from NE corner Sec 5*

The points of diversion are located as follows:

AUTHORIZED POINTS OF DIVERSION						
POD	TWP	RNG	MER	SEC	Q-Q	SURVEY COORDINATES
1	18S	11E	WM	13	SW¼ NE¼	CENTRAL OREGON CANAL: 1520 FEET SOUTH AND 1535 FEET WEST FROM NE CORNER OF SECTION 13
3	17S	12E	WM	31	SE¼ SE¼	COLUMBIA PARK: 740 FEET NORTH AND 490 FEET WEST FROM SE CORNER OF SECTION 31
4	17S	12E	WM	31	NE¼ SE¼	DRAKE PARK SOUTH: 700 FEET NORTH AND 120 FEET WEST FROM SE CORNER OF NE¼ SE¼ OF SECTION 31
5	17S	12E	WM	32	SW¼ NW¼	DRAKE PARK NORTH: 2150 FEET SOUTH AND 750 FEET EAST FROM NW CORNER OF SECTION 32
6	17S	12E	WM	32	SW¼ NW¼	HARMON PARK: 700 FEET SOUTH AND 680 FEET WEST FROM NE CORNER OF SECTION 32
7	17S	12E	WM	32	NW¼ NE¼	PIONEER PARK SOUTH: 600 FEET SOUTH

Column A = Remaining Right Column B = Confirming Right Column C = Inchoate Right

Transfer order changed POW to: T18S R12E Sec 5
 T18S R12E Sec 6 nese 1.15 acres (TL 101)
 nese 2.26 acres (TL 2200)
 nwse 0.16 acres (TL 2200)
 NWNW 2.74 acres (TL 101)

IRRIGATION, POND MAINTENANCE, INDUSTRIAL, MINING and DUST ABATEMENT USES									
POD	USE	LEGAL DESCRIPTION				TOTAL ACRES (including inchoate)	WATER RIGHT STATUS		
		TWP	RNG	SEC	Q-Q		ACRES/EQUIVALENT		
							A	B	C
1	IR	17 S	15 E	29	SW SW	33.500	33.500	0.000	0.000
1	IR	17 S	15 E	30	SW NW	9.900	9.900	0.000	0.000
1	IR	17 S	15 E	30	SE NW	4.500	4.500	0.000	0.000
1	IR	17 S	15 E	30	NE SW	39.100	39.100	0.000	0.000
1	IR	17 S	15 E	30	NW SW	15.800	15.800	0.000	0.000
1	IR	17 S	15 E	30	SW SW	17.200	17.200	0.000	0.000
1	IR	17 S	15 E	30	SE SW	25.900	25.900	0.000	0.000
1	IR	17 S	15 E	30	NE SE	33.600	33.600	0.000	0.000
1	IR	17 S	15 E	30	NW SE	33.800	33.800	0.000	0.000
1	IR	17 S	15 E	30	SE SE	34.739	34.739	0.000	0.000
1	IR	18 S	12 E	1	NE NE	21.300	21.300	0.000	0.000
1	IR	18 S	12 E	1	NW NE	29.000	29.000	0.000	0.000
1	IR	18 S	12 E	1	SE NE	4.500	4.500	0.000	0.000
1	IR	18 S	12 E	1	NE NW	26.020	26.020	0.000	0.000
1	IR	18 S	12 E	1	NW NW	25.610	25.610	0.000	0.000
1	IR	18 S	12 E	1	SW NW	26.450	26.450	0.000	0.000
1	IR	18 S	12 E	1	SE NW	21.770	21.770	0.000	0.000
1	IR	18 S	12 E	1	NW SW	6.690	6.690	0.000	0.000
1	IR	18 S	12 E	2	NE NE	23.600	23.600	0.000	0.000
1	IR	18 S	12 E	2	NW NE	22.800	22.800	0.000	0.000
1	IR	18 S	12 E	2	SW NE	22.200	22.200	0.000	0.000
1	IR	18 S	12 E	2	SE NE	18.400	18.400	0.000	0.000
1	IR	18 S	12 E	2	NE NW	24.750	23.250	1.500	0.000
1	IR	18 S	12 E	2	NW NW	23.600	23.600	0.000	0.000
1	IR	18 S	12 E	2	SW NW	19.500	19.500	0.000	0.000
1	IR	18 S	12 E	2	SE NW	23.000	21.000	0.000	2.000
1	IR	18 S	12 E	2	NE SW	1.500	1.500	0.000	0.000
1	IR	18 S	12 E	2	NW SW	3.600	3.600	0.000	0.000
1	PM	18 S	12 E	2	NW SW	0.200	0.200	0.000	0.000
1	IR	18 S	12 E	2	SW SW	4.700	4.700	0.000	0.000
1	IR	18 S	12 E	2	SE SW	9.000	9.000	0.000	0.000
1	IR	18 S	12 E	2	NE SE	17.900	13.900	0.000	4.000
1	IR	18 S	12 E	2	NW SE	22.000	21.000	1.000	0.000
1	IR	18 S	12 E	2	SW SE	17.000	14.000	3.000	0.000
1	IR	18 S	12 E	2	SE SE	14.600	14.600	0.000	0.000
1	IR	18 S	12 E	3	NE NE	15.975	15.575	0.000	0.400
1	IR	18 S	12 E	3	NW NE	8.225	8.225	0.000	0.000
1	IR	18 S	12 E	3	SW NE	6.300	6.300	0.000	0.000
1	IR	18 S	12 E	3	SE NE	19.650	19.150	0.500	0.000
1	IR	18 S	12 E	3	NE NW	9.419	9.419	0.000	0.000
1	IR	18 S	12 E	3	SW NW	1.480	1.480	0.000	0.000
1	IR	18 S	12 E	3	SE NW	6.545	6.545	0.000	0.000
1	IR	18 S	12 E	3	NE SE	9.800	9.800	0.000	0.000

Column A = Remaining Right Column B = Confirming Right Column C = Inchoate Right

IRRIGATION, POND MAINTENANCE, INDUSTRIAL, MINING and DUST ABATEMENT USES									
POD	USE	LEGAL DESCRIPTION				TOTAL ACRES (including inchoate)	WATER RIGHT STATUS		
		TWP	RNG	SEC	Q-Q		ACRES/EQUIVALENT		
							A	B	C
1	IR	18 S	12 E	3	NW SE	12.930	12.930	0.000	0.000
1	IR	18 S	12 E	3	SW SE	13.645	13.645	0.000	0.000
1	IR	18 S	12 E	3	SE SE	9.450	9.450	0.000	0.000
1	IR	18 S	12 E	4	SW SW	3.000	3.000	0.000	0.000
1	IR	18 S	12 E	4	SE SW	7.710	7.710	0.000	0.000
13	IR	18 S	12 E	5	NW NW	0.919	0.000	0.000	0.919
13	IR	18 S	12 E	5	SW NW	1.051	0.000	0.000	1.051
13	IR	18 S	12 E	5	SE NW	4.590	0.000	0.000	4.590
13	IR	18 S	12 E	5	NE SW	0.540	0.000	0.000	0.540
1	IR	18 S	12 E	5	SE SW	0.200	0.200	0.000	0.000
1	IR	18 S	12 E	5	SE SE	1.500	1.500	0.000	0.000
1	IR	18 S	12 E	7	SW NE	2.700	2.700	0.000	0.000
1	IR	18 S	12 E	7	SE NE	1.600	1.600	0.000	0.000
1	IR	18 S	12 E	7	SE NW	0.200	0.200	0.000	0.000
1	IR	18 S	12 E	7	SW SW	1.600	1.600	0.000	0.000
1	IR	18 S	12 E	7	SE SW	0.900	0.900	0.000	0.000
1	IR	18 S	12 E	7	NW SE	0.200	0.200	0.000	0.000
1	IR	18 S	12 E	8	NE NW	4.400	4.400	0.000	0.000
1	IR	18 S	12 E	8	NW NW	12.400	12.100	0.000	0.300
1	IR	18 S	12 E	8	SW NW	1.650	1.500	0.000	0.150
1	IR	18 S	12 E	9	NW NW	7.930	7.930	0.000	0.000
1	IR	18 S	12 E	10	NE NE	1.750	1.750	0.000	0.000
1	IR	18 S	12 E	10	NW NE	6.300	6.300	0.000	0.000
1	PM	18 S	12 E	10	NW NE	1.300	1.300	0.000	0.000
1	IR	18 S	12 E	10	SW NE	19.300	19.300	0.000	0.000
1	PM	18 S	12 E	10	SW NE	1.600	1.600	0.000	0.000
1	IR	18 S	12 E	10	SE NE	8.250	8.250	0.000	0.000
1	IR	18 S	12 E	10	NE NW	0.500	0.500	0.000	0.000
1	IR	18 S	12 E	10	SE SW	1.850	1.850	0.000	0.000
1	IR	18 S	12 E	10	NW SE	2.100	2.100	0.000	0.000
1	IR	18 S	12 E	10	SW SE	0.400	0.400	0.000	0.000
1	IM	18 S	12 E	11	NW NW	25.350	25.350	0.000	0.000
1	IR	18 S	13 E	1	SW SW	27.000	17.000	10.000	0.000
1	IR	18 S	13 E	2	NE SW	9.000	9.000	0.000	0.000
1	IR	18 S	13 E	2	NW SW	11.200	11.200	0.000	0.000
1	IR	18 S	13 E	2	SW SW	31.000	31.000	0.000	0.000
1	IR	18 S	13 E	2	SE SW	28.800	28.800	0.000	0.000
1	IR	18 S	13 E	2	NE SE	7.500	7.500	0.000	0.000
1	IR	18 S	13 E	2	NW SE	7.500	3.500	4.000	0.000
1	IR	18 S	13 E	2	SW SE	6.300	1.300	5.000	0.000
1	IR	18 S	13 E	2	SE SE	2.200	2.200	0.000	0.000
1	IR	18 S	13 E	3	NE NE	17.000	17.000	0.000	0.000
1	IR	18 S	13 E	3	NW NE	20.000	20.000	0.000	0.000

Column A = Remaining Right Column B = Confirming Right Column C = Inchoate Right

IRRIGATION, POND MAINTENANCE, INDUSTRIAL, MINING and DUST ABATEMENT USES

POD	USE	LEGAL DESCRIPTION				TOTAL ACRES (including inchoate)	WATER RIGHT STATUS		
		TWP	RNG	SEC	Q-Q		ACRES/EQUIVALENT		
							A	B	C
1	IR	18 S	13 E	3	SW NE	27.750	27.750	0.000	0.000
1	IR	18 S	13 E	3	NE NW	7.000	5.000	2.000	0.000
1	IR	18 S	13 E	3	NW NW	7.000	0.000	7.000	0.000
1	IR	18 S	13 E	3	SE NW	1.000	0.000	1.000	0.000
1	IR	18 S	13 E	3	NE SW	6.220	2.420	1.500	2.300
1	IR	18 S	13 E	3	NW SW	23.000	23.000	0.000	0.000
1	IR	18 S	13 E	3	SW SW	3.720	2.400	1.320	0.000
1	IR	18 S	13 E	3	SE SW	1.280	0.280	1.000	0.000
1	IR	18 S	13 E	3	NE SE	8.500	8.500	0.000	0.000
1	IR	18 S	13 E	3	SW SE	5.400	3.400	0.000	2.000
1	IR	18 S	13 E	3	SE SE	5.100	4.400	0.000	0.700
1	IR	18 S	13 E	4	NE NE	12.000	12.000	0.000	0.000
1	IR	18 S	13 E	4	NW NE	30.400	30.400	0.000	0.000
1	IR	18 S	13 E	4	SW NE	28.700	28.700	0.000	0.000
1	IR	18 S	13 E	4	SE NE	31.600	31.600	0.000	0.000
1	IR	18 S	13 E	4	NE NW	23.100	23.100	0.000	0.000
1	IR	18 S	13 E	4	NW NW	18.100	18.100	0.000	0.000
1	IR	18 S	13 E	4	SW NW	0.780	0.780	0.000	0.000
1	IR	18 S	13 E	4	SE NW	26.420	26.420	0.000	0.000
1	IR	18 S	13 E	4	NE SW	26.000	26.000	0.000	0.000
1	PM	18 S	13 E	4	NE SW	0.600	0.600	0.000	0.000
1	IR	18 S	13 E	4	SE SW	15.000	11.600	0.000	3.400
1	IR	18 S	13 E	4	NW SE	2.000	0.000	2.000	0.000
1	IR	18 S	13 E	4	SW SE	13.500	12.800	0.000	0.700
1	IR	18 S	13 E	5	NE NE	13.800	13.800	0.000	0.000
1	IR	18 S	13 E	5	NW NE	9.200	9.200	0.000	0.000
1	IR	18 S	13 E	5	SW NE	19.600	19.600	0.000	0.000
1	IR	18 S	13 E	5	NE NW	10.500	10.500	0.000	0.000
1	IR	18 S	13 E	5	NW NW	30.000	30.000	0.000	0.000
1	IR	18 S	13 E	5	SW NW	23.200	23.200	0.000	0.000
1	IR	18 S	13 E	5	SE NW	32.000	28.000	4.000	0.000
1	IR	18 S	13 E	5	NE SW	31.290	26.580	0.000	4.710
1	IR	18 S	13 E	5	NW SW	16.900	16.900	0.000	0.000
1	IR	18 S	13 E	5	SW SW	7.100	3.600	3.500	0.000
1	IR	18 S	13 E	5	SE SW	22.300	22.300	0.000	0.000
1	IR	18 S	13 E	5	NW SE	16.750	16.750	0.000	0.000
1	IR	18 S	13 E	5	SW SE	14.200	14.200	0.000	0.000
1	IR	18 S	13 E	6	NE NE	18.000	18.000	0.000	0.000
1	IR	18 S	13 E	6	NW NE	8.000	8.000	0.000	0.000
1	IR	18 S	13 E	6	SW NE	29.000	29.000	0.000	0.000
1	IR	18 S	13 E	6	SE NE	2.000	2.000	0.000	0.000
1	IR	18 S	13 E	6	NE NW	24.000	24.000	0.000	0.000
1	IR	18 S	13 E	6	NW NW	28.200	28.200	0.000	0.000

Column A = Remaining Right Column B = Confirming Right Column C = Inchoate Right

CLAIM OF BENEFICIAL USE for Permits claiming more than 0.1 cfs and All Transfers



Oregon Water Resources Department
725 Summer Street NE, Suite A
Salem, Oregon 97301-1266
(503) 986-0900
www.wrd.state.or.us

RECEIVED

OCT 01 2010

A fee of \$150 must accompany this form to be accepted for permits with a priority date of July 9, 1987, or later. (ORS 536.050(1))

WATER RESOURCES DEPT
SALEM, OREGON

A separate form shall be completed for each permit.

In cases where a permit has been amended through the permit amendment process, a separate claim for the permit amendment is not required. Incorporate the permit amendment into the claim for the permit.

This form is subject to revision. **Begin each new claim** by checking for a new version of this form at: http://www.wrd.state.or.us/OWRD/WR/cwre_info.shtml#.

The completion of this form is required by OAR 690-014-0100(1) and 690-014-0110(4).

Please type or print in dark ink. If this form is found to contain errors or omissions, it may be returned to you. **Every item must have a response.** If any requested information does not apply to the claim, insert "NA." **Do not delete or alter any section of this form unless directed by the form.** The Department may require the submittal of additional information from any water user or authorized agent.

If you have questions regarding the completion of this form, please call 503-986-0900 and ask for the Certificate Section.

The Department has a program that allows it to enter into a voluntary agreement with an applicant for expedited services. Under such an agreement, the applicant pays the cost to hire additional staff that would not otherwise be available. This program means a certificate may be issued in about a month. For more information on this program see http://www.wrd.state.or.us/OWRD/mgmt_reimbursement_authority.shtml.

SECTION 1

GENERAL INFORMATION

1. File Information

APPLICATION # (G, R, S or T) T-10466	PERMIT # (IF APPLICABLE) N/A	PERMIT AMENDMENT # (IF APPLICABLE) N/A
--	---------------------------------	---

2. Property Owner (current owner information)

APPLICANT/BUSINESS NAME BEND PARK & RECREATION DISTRICT		PHONE No. (541) 389-7275	ADDITIONAL CONTACT No.	
ADDRESS 799 SW COLUMBIA STREET				
CITY BEND	STATE OR	ZIP 97702	E-MAIL Don@bendparksandrec.org	

If the current property owner is not the permit or transfer holder of record, it is recommended that an assignment be filed with the Department. **The COBU must be signed by the permit or transfer holder of record.**

3. Is the Property Owner the permit or transfer holder of record? **NO**

If "YES" the remainder of this item may be deleted.

Permit or transfer holder of record (this may, or may not, be the current property owner)

PERMIT OR TRANSFER HOLDER OF RECORD		
Central Oregon Irrigation District for Bend Metropolitan Park & Recreation District		
ADDRESS		
1055 SW Lake Ct.		
CITY	STATE	ZIP
Redmond	OR	97756

Are there additional permit or transfer holders of record? **NO**

If "NO" the following box may be deleted.

4. Date of Site Inspection:

5. Person(s) interviewed and description of their association with the project:

NAME	DATE	ASSOCIATION WITH THE PROJECT
Mike Bjorvik	09/09/10	Head of Landscaping for Old Mill District
Norm Ziesmer	09/14/10- 09/15/10	Development Manager for Bend Park & Recreation District
Brian Gribskov	09/22/10- 09/23/10	Cascade Pump & Irrigation Service – Brian installed the pumps at the Old Mill District
Mike Duarte	09/23/10	Landscape Manager for Bend Park & Recreation District

6. County:

7. If any property described in the place of use of the permit or transfer final order is excluded from this report, identify the owner of record for that property (ORS 537.230(4)):

**Mark "NA" if there are no owners of property not included in this claim

OWNER OF RECORD		
N/A		
ADDRESS		
CITY	STATE	ZIP

Are there additional Owners of Record? **NO**

If "NO" the following box may be deleted.

RECEIVED
OCT 01 2010
 WATER RESOURCES DEPT
 SALEM, OREGON

SECTION 2
SYSTEM DESCRIPTION

A. Points of Diversion/Appropriation

1. Point of diversion/appropriation name or number:

POINT OF DIVERSION/APPROPRIATION (POD/POA) NAME OR NUMBER (CORRESPOND TO MAP)	WELL LOG ID # FOR ALL WORK PERFORMED ON THE WELL (IF APPLICABLE)	WELL TAG # (IF APPLICABLE)
N/A – No well		

Attach each well log available for the well (include the log for the original well and any subsequent alterations, reconstructions, or deepenings)

2. Point of diversion/appropriation source and, if from surface water, the tributary:

POD/POA NAME OR NUMBER	SOURCE	TRIBUTARY
Point of Diversion & Fish Screen	Crane Prarie Reservoir	Deschutes River

3. Developed use(s), period of use, and rate for each use:

POD/POA NAME OR NUMBER	USES	IF IRRIGATION, LIST CROP TYPE	SEASON OR MONTHS WHEN WATER WAS USED	RATE OR VOLUME FOR USE (CFS, GPM, OR AF)
Point of Diversion & Fish Screen	Irrigation	Turf and landscaping	April 1 – October 31	34.39 AF
Total Quantity of Water Used				34.39 AF

4. Provide a general narrative description of the distribution works. This description must trace the water system from each point of diversion or appropriation to the place of use:

Water is diverted from river through **automatic cleaning fish screen** and gravity feeds through a 24" pipe into Old Mill District's "Hot Pond", which is at the same water surface elevation as the river. Water is then gravity fed through a 24" pipe to the pump wetwell. Three shortcouple turbine pumps (1-15HP and 2-75 HP) discharge into the Old Mill District irrigation system. The Old Mill District irrigation system supplies water to a large distribution area. The portion of the system that supplies irrigation water to Farewell Bend Park consists of an 8" main that feeds into a 6" main and then through the meter at the park. From the meter, the water is delivered to 1" to 3" laterals, and is applied through Rainbird sprinklers and drip emitters.

RECEIVED

OCT 01 2010

WATER RESOURCES DEPT
SALEM, OREGON

SECTION 2

SYSTEM DESCRIPTION (B through H)

Are there multiple PODs or POAs?

NO

If "YES" you will need to copy and complete Sections 2B through 2H for each POD/POA.

POD/POA Name or Number this section describes (only needed if there is more than one):

Point of Diversion & Fish Screen

B. Place of Use

1. Is the right for municipal use?

NO

If "YES" the table below may be deleted.

TWP	RNG	MER	SEC	Q-Q	GLOT	DLC	USE	IF IRRIGATION, # PRIMARY ACRES	IF IRRIGATION, # SUPPLEMENTAL ACRES
18 S	12 E	W.M.	5	NW SW			Irrigation	2.22 AC.	2.22 AC.
18 S	12 E	W.M.	6	NE SE			Irrigation	3.60 AC.	3.60 AC.
18 S	12 E	W.M.	6	NW SE			Irrigation	0.21 AC.	0.21 AC.
18 S	12 E	W.M.	6	SW SE			Irrigation	0.28 AC.	0.28 AC.
Total Acres Irrigated								6.31 AC.	6.31 AC.

Reminder: The map associated with this claim must identify Donation Land Claims (DLC), Government Lots (Gov Lot), Quarter-Quarters (QQ), and if for irrigation, the number of acres irrigated within each projected DLC, Gov Lot, and QQ.

C. Diversion and Delivery System Information

Provide the following information concerning the diversion and delivery system. Information provided must describe the equipment used to transport and apply the water from the point of diversion/appropriation to the place of use.

1. Is a pump used?

YES

If "NO" items 2 through item 6 may be deleted.

2. Pump Information

MANUFACTURER	MODEL	SERIAL NUMBER	TYPE (CENTRIFUGAL, TURBINE OR SUBMERSIBLE)	INTAKE SIZE	DISCHARGE SIZE
Fairbanks	8M-9	N/A	Turbine	4"	4"
National	E12XMC-4	N/A	Turbine	8"	8"
National	E12XMC-4	N/A	Turbine	8"	8"

3. Motor Information

MANUFACTURER	HORSEPOWER
US Motor	15 HP
US Motor	75 HP
US Motor	75 HP

RECEIVED

OCT 01 2010

WATER RESOURCES DEPT
SALEM, OREGON

4. Theoretical Pump Capacity

HORSEPOWER	OPERATING PSI	LIFT FROM SOURCE TO PUMP *IF A WELL, THE WATER LEVEL DURING PUMPING	LIFT FROM PUMP TO PLACE OF USE	TOTAL PUMP OUTPUT (IN CFS)
15 HP	120 PSI	3'	10'	0.33 CFS
75 HP	120 PSI	3'	10'	1.66 CFS
75 HP	120 PSI	3'	10'	1.66 CFS
Approximate Total Pump Output				3.65 CFS

5. Provide pump calculations:

$$\begin{aligned} \text{Total Head} &= \text{suction lift} + \text{pressure head} + \text{discharge lift} \\ &= 3' + (120\text{psi} \cdot 2.31 \cdot 1.1) + 10' \\ &= 317.7' \end{aligned}$$

Since Farewell Bend Park is a small portion of Old Mill District system, show smallest pump (15HP) can meet allowable demand:

$$\begin{aligned} \text{Q Pump} &= \frac{(\text{horsepower})(\text{pump efficiency factor})}{(\text{total head in feet})} = \text{Q in cfs} \\ &= \frac{(15)(7.04)}{(317.7)} = 0.33 \text{ cfs} = 150 \text{ gpm} \end{aligned}$$

Calc theoretical of 75 HP pumps as required by form:

$$\text{Q Pump} = \frac{(75)(7.04)}{(317.7)} = 1.66 \text{ cfs} = 746 \text{ gpm}$$

NOTE: pumps will be able to pump at higher rates into lower and/or closer areas in Old Mill irrigation system coverage.

$$\text{Approximate total flow rate} = 0.33 \text{ cfs} + 1.66 \text{ cfs} + 1.66 \text{ cfs} = 3.65 \text{ cfs} = 1639 \text{ gpm}$$

6. Measured Pump Capacity (using meter if meter was present and system was operating)

INITIAL METER READING	ENDING METER READING	DURATION OF TIME OBSERVED	TOTAL PUMP OUTPUT (IN CFS)
N/A – Pumps not running during site visit. I have listed the operating rates of the pumps below. This information was obtained by the pump installer.			
			15 HP pumps at 160gpm (0.357 CFS)
			75 HP pumps at 900gpm (2.00 CFS)
			75 HP pumps at 900gpm (2.00 CFS)
Approximate Total Pump Output			4.357 CFS (1955 gpm)

Reminder: For pump calculations use the reference information at the end of this document.

7. Is the distribution system piped?

YES

If "NO" items 8 through item 11 may be deleted.

RECEIVED

OCT 01 2010

WATER RESOURCES DEPT
SALEM, OREGON

WR

8. Mainline Information **NOTE: Items 8-11 below do NOT include the entire Old Mill District irrigation system – it only describes the system from the pumps directly to Farewell Bend Park. Other mains that serve the Old Mill District have been excluded from this report.**

MAINLINE SIZE	LENGTH	TYPE OF PIPE	BURIED OR ABOVE GROUND
8"	653 LF	PVC	Buried
6"	2400 LF	PVC	Buried
4"	2966 LF	PVC	Buried

9. Lateral or Handline Information

LATERAL OR HANDLINE SIZE	LENGTH	TYPE OF PIPE	BURIED OR ABOVE GROUND
1"	Total length +/- 9715 LF	PVC	Buried
1-1/2"		PVC	Buried
2"		PVC	Buried
3"		PVC	Buried

10. Sprinkler Information

SIZE	OPERATING PSI	SPRINKLER OUTPUT (GPM)	TOTAL NUMBER OF SPRINKLERS	MAXIMUM NUMBER USED	TOTAL SPRINKLER OUTPUT (CFS)
Rainbird 6504 FC w/#10 Nozzle	70 PSI	10.8 GPM	41	9 (max in single zone)	0.22 CFS (max in single zone)
Rainbird 6504 PC w/#10 Nozzle	70 PSI	10.8 GPM	125	10 (max in single zone)	0.24 CFS (max in single zone)
Rainbird 1806 PRS SAM	30 PSI	1.3 GPM	222	48 (max in single zone)	0.14 CFS (max in single zone)
Rainbird 5004 SAM w/2.0 nozzle	65 PSI	2.9 GPM	32	12 (max in single zone)	0.08 CFS (max in single zone)
Rainbird Xeri-Bird 8 Drip Emitter Device	50 PSI	0.4 GPM	96	23 (max in single zone)	0.02 CFS (max in single zone)

Handwritten note: 26.2 gpm = 0.058

Handwritten note: 0.70 CFS

Bend Park & Recreation District runs up to a maximum of three control valves (zones) at a time. The maximum flow from the combined three control valves is 180 gpm (0.401 CFS) at any one time.

Reminder: For sprinkler output determination use the reference information at the end of this document.

11. Pivot Information

MANUFACTURER	MAXIMUM WETTED RADIUS	OPERATING PSI	TOTAL PIVOT OUTPUT (GPM)	TOTAL PIVOT OUTPUT (CFS)
N/A – No Pivot				

12. Additional notes or comments related to the system:

The irrigation is applied at a high rate out of the hot pond, which is a bulge in the system) during night time hours when there is no use of the park to avoid impact to users during the day.

D. Groundwater Source Information (Well and Sump)

1. Is the appropriation from ground water (well or sump)?

If "NO", items 2 through 8 relating to this section may be deleted.

RECEIVED

OCT 01 2010

WATER RESOURCES DEPT
SALEM, OREGON

NO

WR

E. Storage

1. Does the distribution system include in-system storage (i.e. storage tank, bulge in system / reservoir)

YES

If "NO", item 2 and 3 relating to this section may be deleted.

If "YES" is it a: Storage Tank

NO

Bulge in System / Reservoir

YES

Complete appropriate table(s) below, unused table may be deleted.

2. Storage Tank:

MATERIAL (CONCRETE, FIBERGLASS, METAL, ETC.)	CAPACITY (IN GALLONS)	ABOVE GROUND OR BURIED
N/A		

3. Bulge in System / Reservoir:

RESERVOIR NAME OR NUMBER (CORRESPOND TO MAP)	APPROXIMATE DAM HEIGHT	APPROXIMATE CAPACITY (IN ACRE FEET)
Irrigation Lake, (Old Mill District "Hot Pond")	N/A, Pond excavated down	0.8 AF (approx.)

F. Gravity Flow Pipe

(THE DEPARTMENT TYPICALLY USES THE HAZEN-WILLIAM'S FORMULA FOR A GRAVITY FLOW PIPE SYSTEM)

1. Does the system involve a gravity flow pipe?

YES

If "NO", items 2 through 4 relating to this section may be deleted.

2. Complete the table:

PIPE SIZE	PIPE TYPE	"C" FACTOR	AMOUNT OF FALL	LENGTH OF PIPE	SLOPE	COMPUTED RATE OF WATER FLOW (IN CFS)
24	CMP	60	0'	Approx. 115 LF from river to pond and 100 LF from pond to pump wetwell	0%	15.7 CFS

3. Provide calculations:

Flow is based on a drop in head from the river to the pond (pumps draw down pond). Pipe submerged. Approximate maximum pump withdrawal = 1955gpm (4.36 CFS).

Average velocity through 24" pipe flowing full at max. pump rate = $Q/A = 4.36 \text{ CFS} / (\pi * (2\text{ft})^2 / 4) = 1.39 \text{ ft/s}$, which is low. Typical design velocities for piping are 2-7 ft/s. Pipe has capacity for maximum pump rate.

Assume max design flow from river to pond would have max design rate of 5ft/s. Flow rate through 24" pipe at 5ft/s = $5\text{ft/s} * (\pi * (2\text{ft})^2 / 4) = 15.7 \text{ CFS}$.

RECEIVED

OCT 01 2010

WATER RESOURCES DEPT
SALEM, OREGON

4. If an actual measurement was taken, provide the following:

DATE OF MEASUREMENT	WHO MADE THE MEASUREMENT	MEASUREMENT METHOD	MEASURED QUANTITY OF WATER (IN CFS)
N/A – not measured, as capacity far exceeds what is needed for T-10466			

Attach measurement notes.

G. Gravity Flow Canal or Ditch

(THE DEPARTMENT TYPICALLY USES MANNING'S FORMULA FOR CANALS AND DITCHES)

1. Is a gravity flow canal or ditch used to convey the water as part of the distribution system? **NO**

If "NO", items 2 through 4 relating to this section may be deleted.

H. Reservoir

1. Does the claim involve a reservoir modified through a transfer? **NO**

Reminder: This section should only be completed if the reservoir right has been modified through the transfer process. If the claim is for a permitted reservoir use the Claim of Beneficial Use form for reservoirs.

If "NO", items 2 through 9 relating to this section may be deleted.

RECEIVED

OCT 01 2010

**WATER RESOURCES DEPT
SALEM, OREGON**

**SECTION 3
CONDITIONS**

WATER RESOURCES DEPT
SALEM, OREGON

Please pay special attention to this section. All conditions contained in the permit, permit amendment, transfer final order, or any extension final order shall be addressed. Reports that do not address all performance related conditions will be returned.

1. Time Limits:

Permits, transfer final orders, and any extension final orders contain any or all of the following dates; the date when the actual construction work was to begin, the date when the construction was to be completed, and the date when the complete application of water to the proposed use is to be completed by. These dates may be referred to as ABC dates. Describe how the water user has complied with each of the development timelines established in the permit, extension or transfer final order:

	DATE FROM PERMIT OR TRANSFER	DATE ACCOMPLISHED*	DESCRIPTION OF ACTIONS TAKEN BY WATER USER TO COMPLY WITH THE TIME LIMITS
ISSUANCE DATE	February 26, 2008		
BEGIN CONSTRUCTION (A)	N/A	2005	Began construction
COMPLETE CONSTRUCTION (B)	October 1, 2009	August 2005	Completed construction of irrigation system
COMPLETE APPLICATION OF WATER (C)	October 1, 2009	August 2005	Full beneficial use of water

* MUST BE WITHIN PERIOD BETWEEN PERMIT, TRANSFER FINAL ORDER, OR ANY EXTENSION FINAL ORDER ISSUANCE AND THE DATE TO COMPLETELY APPLY WATER

2. Is there an extension final order(s)? NO

If "NO", you may delete item 3 in this section.

4. Initial Water Level Measurements:

a. Was the water user required to submit an initial static water level measurement? NO

If "NO", items 4b through 4d relating to this section may be deleted.

5. Annual Static Water Level Measurements:

a. Was the water user required to submit annual static water level measurements? NO

If "NO", items 5b through 5e relating to this section may be deleted.

6. Pump Test (Required for most ground water permits prior to issuance of a certificate)

a. Did the permit require the submittal of a pump test? NO

If "NO", items 6b through 6d relating to this section may be deleted.

7. Measurement Conditions:

a. Does the permit, permit amendment, transfer final order, or any extension final order require the installation of a meter or approved measuring device? **NO – the transfer final order requires the user to "maintain and operate the existing measurement device"**

If "NO", items 7b through 7f relating to this section may be deleted.

Reminder: If a meter or approved measuring device was required, the COBU map must indicate the location of the device in relation to the point of diversion or appropriation.

b. Has a meter been installed?

YES

c. Meter Information

POD/POA NAME OR #	MANUFACTURER	SERIAL #	CONDITION (WORKING OR NOT)	CURRENT METER READING	DATE INSTALLED
Meter at booster pump station	Data Industrial	N/A	Working		N/A
Individual meter for Farewell Bend Park	McCrometer	N/A	Working	45469	2005

d. If a meter has not been installed, has a suitable measuring device been installed and approved by the Department?

N/A

If a meter has been installed, items 7e through 7g relating to this section may be deleted.

8. Recording and reporting conditions

a. Is the water user required to report the water use to the Department?

NO

If "NO", item 8b relating to this section may be deleted.

9. Fish Screening

a. Are any points of diversion required to be screened to prevent fish from entering the point of diversion?

YES

If "NO", items 9b through 9e relating to this section may be deleted.

Reminder: If fish screening devices were required, the COBU map must indicate their location in relation to the point of diversion.

b. Has the fish screening been installed?

YES

c. When was the fish screening installed?

DATE	BY WHOM
September 22, 2009	Oregon Department of Fish and Wildlife (Bob Hair, Fish Screen Coordinator, 541-296-8026)

d. If the diversion involves a pump and the total diversion rate of all rights at the point of diversion is less than 225 gpm (0.5 cfs):

- Has the self-certification form previously been submitted to the Department? NA
- If not, go to <http://www.wrd.state.or.us/OWRD/PUBS/forms.shtml>, complete and attach a copy of the self-certification form to this claim, and send a copy of it to the Oregon Department of Fish and Wildlife (ODFW).

Reminder: Failure to submit evidence of a timely installed fish screen may result in an unfavorable determination. The ODFW self certification form needs to have been previously submitted or be attached to this form.

RECEIVED

OCT 01 2010

OCT 01 2010

WATER RESOURCES DEPT
SALMON, OREGON

e. If the diversion does **not involve a pump** *or* the **total** diversion rate of all rights at the point of diversion is 225 gpm (0.5 cfs) or greater:

- Has the ODFW approval been previously submitted? **Unsure if it has been previously submitted. I have included a copy of the inspection report with this submittal.**
- If not, contact and work with ODFW to ensure compliance. To demonstrate compliance, provide signed documentation from ODFW. A form is available at <http://www.wrd.state.or.us/OWRD/PUBS/forms.shtml>

Reminder: Failure to submit evidence of a timely installed fish screen may result in an unfavorable determination. In order to receive a favorable approval, the ODFW/WRD "Fish Screen Inspection" form needs to have been previously submitted or be attached to this form.

10. By-pass Devices

a. Are any points of diversion required to have a by-pass device to prevent fish from entering the point of diversion? **NO – Transfer final order states that a fish screen OR by-pass device must be installed. A fish screen is installed, therefore a by-pass device is not required.**

If "NO", items 10b and 10c relating to this section may be deleted.

11. Other conditions required by permit, permit amendment final order, extension final order, or transfer final order

- a. Were there special well construction standards? **NO**
- b. Was submittal of a ground water monitoring plan required? **NO**
- c. Was the water user required to restore the riparian area if it was disturbed? **NO**
- d. Was a fishway required? **NO**
- e. Was submittal of a letter from an engineer required prior to storage of water? **NO**
- f. Was submittal of a water management and conservation plan required? **NO**
- g. Other conditions? **YES**

If "YES" to any of the above, identify the condition and describe the water user's actions to comply with the condition(s):

4. The maximum rates of diversion from the Deschutes River under the portion of the right evidenced by Certificate 83571 for delivery to the applicant's property shall continue to based on 6.31 acres of irrigation right transferred, excluding a 45% transmission loss, being:

- 0.04 cfs from April 1 through April 30 and October 1 through October 31;
- 0.06 cfs from May 1 to May 14 and September 16 to September 30;
- 0.11 cfs from May 15 through September 15

Response: Use is metered and is compliant.

5. The quantity of water diverted at the additional/new point of diversion, together with that diverted at the original point of diversion, shall not exceed the quantity of water lawfully available at the original point of diversion.

Response: Total quantity diverted has not exceeded.

6. The former place of use of the transferred rights shall no longer receive water under the rights.

Response: The former place of use no longer receives water under the rights.

9. The water user shall maintain the existing headgate and shall make such improvements as may be required by the Department.

Response: COID headgate has been maintained.

SECTION 4 VARIATIONS

Include a description of variations from the permit, permit amendment final order, extension final order, or transfer final order. (i.e. "The permit allowed three points of diversion. The water user only developed one of the points." or "The permit allowed 40.0 acres of irrigation. The water user only developed 10.0 acres.")

The transfer only allowed the use of water in the NWSW of Section 5, the NESE of Section 6, and the NWSE of Section 6. The irrigation system delivers a small amount of water to the SWSE of Section 6, south of Reed Market Road, which is part of tax lot 2200.

SECTION 5 ATTACHMENTS

If you are attaching any documents to this report, provide a list:

ATTACHMENT NAME	DESCRIPTION
T-10466	Transfer Final Order
RainBird Sprinkler Data	Operating data for rainbird sprinklers

SECTION 6 CLAIM SUMMARY

POD / POA NAME OR #	MAXIMUM RATE AUTHORIZED	CALCULATED THEORETICAL RATE BASED ON SYSTEM	AMOUNT OF WATER MEASURED	USE	# OF ACRES ALLOWED	# OF ACRES DEVELOPED
Point of Diversion & Fish Screen	0.11 CFS – rate of diversion from river to bulge in system	1639 gpm (3.65 CFS) theoretical pump capacity to park.	Park District uses max of 180gpm (0.401 CFS) out of bulge in system.	Irrigation	6.31 AC.	6.31 AC.

↑
bulge
in system
don't use
this #

RECEIVED

OCT 01 2010

WATER RESOURCES DEPT
SALEM, OREGON

SECTION 7

CLAIM OF BENEFICIAL USE MAP

The Claim of Beneficial Use Map must be submitted with this claim. Claims submitted without the Claim of Beneficial Use map will be returned. The map shall be submitted on poly film at a scale of 1" = 1320 feet, 1" = 400 feet, or the original full-size scale of the county assessor map for the location.

Provide a general description of the survey method used to prepare the map. Examples of possible methods include, but are not limited to, a traverse survey, GPS, or the use of aerial photos. If the basis of the survey is an aerial photo, provide the source, date, series and the aerial photo identification number.

I used a handheld Trimble GPS GeoExplorer model 79000-00 to delineate the place of use, the irrigation pond, the point of diversion, and the pump station location. The data was post processed to attain sub-meter accuracy. The data was on Deschutes County base coordinates and overlaid on the Deschutes County taxmap base. Additionally, the design AutoCAD file was inserted into the drawing to obtain the locations of the irrigation mains and sprinklers, and to supplement the GPS data where trees had made GPS readings impossible.



Map Checklist

Please be sure that the map you submit includes ALL the items listed below.

(Reminder: Incomplete maps and/or claims may be returned.)

- Map on polyester film.
- Appropriate scale (1" = 400 feet, 1" = 1320 feet, or the original full-size scale of the county assessor map)
- Township, Range, Section, Donation Land Claims, and Government Lots
- If irrigation, number of acres irrigated within each projected Donation Land Claims, Government Lots, Quarter-Quarters
- Locations of fish screens, fish by-pass devices, meters and measuring devices in relationship to point of diversion or appropriation.
- Conveyance structures illustrated (pumps, reservoirs, pipelines, ditches, etc.)
- Point(s) of diversion or appropriation (illustrated and coordinates)
- Tax lot boundaries and numbers
- Source illustrated if surface water
- Disclaimer ("This map is not intended to provide legal dimensions or locations of property ownership lines")
- Application and permit number or transfer number
- North arrow
- Legend
- CWRE stamp and signature

RECEIVED
OCT 01 2010
WATER RESOURCES DEPT
SALEM, OREGON

SECTION 8 SIGNATURES

CWRE Statement, Seal and Signature

The facts contained in this Claim of Beneficial Use are true and correct to the best of my knowledge.



RECEIVED
OCT 01 2010
WATER RESOURCES DEPT
SALEM, OREGON

CWRE NAME Niall W. Boggs, PE, CWRE		PHONE NO. (541) 388-4255	ADDITIONAL CONTACT NO.
ADDRESS 123 SW Columbia Street			
CITY Bend	STATE OR	ZIP 97702	E-MAIL nboggs@whpacific.com

Permit or Transfer Holder's of Record Signature or Acknowledgement

The facts contained in this Claim of Beneficial Use are true and correct to the best of my knowledge. I request that the Department issue a water right certificate.

SIGNATURE	PRINT OR TYPE NAME	DATE
	STEVEN C JOHNSON	28 Sept. 2010
For: Central Oregon Irrigation District		
	Don P. Horton	9-22-10
For: Bend Park & Recreation District		

September 29, 2010

RECEIVED

OCT 01 2010

WATER RESOURCES DEPT
SALEM, OREGON

WHPacific

Mr. Gerry Clark
Oregon Water Resources Department
725 Summer Street NE, Suite A
Salem, Oregon 97301-1271

**Re: Bend Park and Recreation District
Farewell Bend Park – Claim of Beneficial Use
OWRD File T-10466
WHP File No.: 35626.1210**

Dear Gerry:

Thank you very much for your continuing assistance with water rights for Bend Park & Recreation District. We greatly appreciate the Department's help and direction over the years. Enclosed is a Claim of Beneficial Use under Transfer T-10466 for your review and approval.

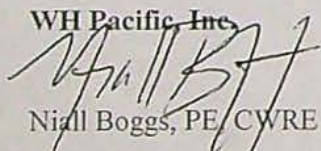
Transfer T-10466 is a Central Oregon Irrigation District water right that had the place of use transferred to Farewell Bend Park, and the point of diversion transferred to the Old Mill District's point of diversion. The Bend Park & Recreation District has an agreement with the Old Mill District to purchase water from the Old Mill District water system. The Old Mill District is a quasi-municipal water provider to a large area covered by other quasi-municipal rights in addition to the irrigation right under T-10466. The Old Mill District irrigation system has capacity that far exceeds what is needed for T-10466. For clarity, we have only described the portions of the Old Mill District's irrigation system that supply water to Farewell Bend Park.

Please note that there is a fish screen at the Old Mill District Point of Diversion as required by the transfer final order. The Fish screen was installed by Oregon Department of Fish and Wildlife (ODFW). I have been in contact with Bob Hair, the Fish Screen Coordinator for ODFW, and I have included the ODFW inspection report for the fish screen.

BMPRD is fully committed to providing a valuable recreational and aesthetic asset to the community with Farewell Bend Park while continuing to use water efficiently, without waste. We appreciate your assistance and look forward to your review and response.

Very truly yours,

WHPacific, Inc.


Niall Boggs, PE, CWRE

Cc: Dave Crowther
Leslie Clark
Mike Bjorvik



RECEIVED

SEP 29 2010

RECEIVED

OCT 01 2010

WATER RESOURCES DEPT
SALEM, OREGON



OREGON DEPARTMENT OF FISH AND WILDLIFE
OREGON WATER RESOURCES DEPARTMENT

FISH SCREEN INSPECTION FORM

APPLICANT

Name: RIVER BEND LIMITED PARTNERSHIP
Address: 15 S.W. COLORADO AVE - SUITE 1 Phone 541-382-6691
BEND, ORE. 97702
Application Number: T-7574 T-9283 T-9769 Permit Number: _____
Water Right Amount (cfs) 5.99

DIVERSION

Stream: DISCHUTES RIVER Tributary to: COLUMBIA RIVER

Address (if different than applicants): _____

Diversion Type: GRAVITY Location: T _____, R _____, Sec. _____

GPS Coordinates: 44.0470°N 121.3165°W SATS: _____

PUMP INFORMATION

Brand: _____ Horsepower: _____ Intake Size: _____

SCREEN INFORMATION

Type: PANEL SCREEN Installed by: O.D.F.W. Date Installed: 9-22-2009
WITH BRUSH CLEANING SYSTEM

Date of Inspection: 9-22-09 Inspected by: BOB HAIR Agency: ODFW

Comments: _____

- Screen meets current state criteria for fish protection.
- Screen does not meet current state criteria for fish protection.
- Another screen inspection should be done before water use begins.

Return this form to: Brendalee S. Wilson, Water Rights Division, OR Water Resources Dept., 158 12th Street NE, Salem, OR 97310 / 1-800-624-3199 ext: 276 / Fax: 503-378-6203 / e-mail: brendalee.s.wilson@wrds.state.or.us

BEFORE THE WATER RESOURCES DEPARTMENT
OF THE
STATE OF OREGON

In the Matter of Transfer Application) FINAL ORDER APPROVING A
T-10466, Crook, Deschutes, Jefferson) CHANGE IN POINT OF DIVERSION
County) AND PLACE OF USE

Authority

ORS 540.505 to 540.580 establishes the process in which a water right holder may submit a request to transfer the point of diversion, place of use, or character of use authorized under an existing water right. OAR Chapter 690, Division 380 implements the statutes and provides the Department's procedures and criteria for evaluating transfer applications.

Applicant

Central Oregon Irrigation District
for Bend Metropolitan Park & Recreation District
1055 SW Lake Court
Redmond, OR 97756

Findings of Fact

Background

1. On January 8, 2007, the Central Oregon Irrigation District (COID), for Bend Metropolitan Park & Recreation District, filed an application to change the place of use and point of diversion under Certificates 83571 and 76714. The Department assigned the application number T-10466.
2. The portion of the first right to be transferred is as follows:

Certificate: 83571 in the name of the Central Oregon Irrigation District

Use: Irrigation of 6.31 acres

Priority Date: October 31, 1900 and December 2, 1907

Season of Use: April 1 through October 31, further limited as follows:

April 1 through April 30 and October 1 through October 31 described herein as Season 1

May 1 through May 14 and September 16 through September 30 described herein as Season 2

May 15 through September 15 described herein as Season 3

This final order is subject to judicial review by the Court of Appeals under ORS 183.482. Any petition for judicial review must be filed within the 60-day time period specified by ORS 183.482(1). Pursuant to ORS 536.075 and OAR 137-003-0675, you may petition for judicial review or petition the Director for reconsideration of this order. A petition for reconsideration may be granted or denied by the Director, and if no action is taken within 60 days following the date the petition was filed, the petition shall be deemed denied.

Rate: Season 1 (limited to 1/80 cfs per acre): 0.08 cfs
 Season 2 (limited to 1/60 cfs per acre): 0.11 cfs
 Season 3 (limited to 1/32.4 cfs per acre): 0.20 cfs, being 0.14 cfs under the 1900 priority date and 0.06 cfs under the 1907 priority date

Duty: Not to exceed 9.91 acre-feet (AF) per acre: 62.26 AF

Source: Deschutes River, tributary to the Columbia River

Authorized Point of Diversion:

Township	Range	Meridian	Sec	¼	¼	Survey Coordinates
18	S	11 E	W.M.	13	SW NE	POD #1 (CENTRAL OREGON CANAL): 1520 FEET SOUTH AND 1535 FEET WEST FROM THE NE CORNER OF SECTION 13

Authorized Place of Use:

Township	Range	Meridian	Sec	¼	¼	TaxLot	Acres
18	S	12 E	W.M.	3	NE NE	200	1.50
18	S	12 E	W.M.	4	SE SW	100	4.00
18	S	13 E	W.M.	3	SE SW	1000	0.81

3. Certificate 83571 reflects modifications (reductions) that have been made to this water right as a result of conserved water projects, instream transfers, and other transfers. Consequently, the duty for the portion of the right to be transferred is different than what was described under Certificate 76358, as reflected in the Preliminary Determination. The rates and duty described in Finding of Fact #2 reflect the amounts by which Certificate 83571 will be reduced as a result of this transfer. These amounts were determined by identifying the maximum rates that could be applied simultaneously to all lands (acres and acres equivalent) that receive water from POD #1, which is less than the maximum seasonal rate and duty limitations.

4. The portion of the second right to be transferred is as follows:

Certificate: 76714 in the name of the Central Oregon Irrigation District

Use: Supplemental Irrigation of 6.31 acres

Priority Date: February 28, 1913

Season of Use: April 1 through November 1

Quantity: Not to exceed a portion of 50,000 acre-feet of stored water only for the entire right, if available at the authorized point of diversion from the source, limited to the duty of water as set out in the modified supplemental decree of the circuit court dated March 24, 1933, in the matter of the determination of the relative rights to the use of the water of the Deschutes River and its tributaries. The amount of water allowed under this right, together with the amount secured under any other right existing for the same lands shall not exceed the limitation allowed herein, and is further limited to the terms of the Central Oregon Irrigation District, Crook County Improvement District #1, and the Arnold Irrigation District, and subject to such reasonable rotation system as may be ordered by the proper state officer.

Source: Crane Prairie Reservoir, tributary to the Deschutes River

Authorized Point of Diversion:

Township	Range	Meridian	Sec	¼	¼	Survey Coordinates
18	S	12	E	W.M.	13	SW NE 1520 FEET SOUTH AND 1535 FEET WEST FROM THE NE CORNER OF SECTION 13

Authorized Place of Use:

Township	Range	Meridian	Sec	¼	¼	Tax Lot	Acres	
18	S	12	E	W.M.	3	NE NE	200	1.50
18	S	12	E	W.M.	4	SE SW	100	4.00
18	S	13	E	W.M.	3	SE SW	1000	0.81

5. Transfer Application T-10466 proposes to move the authorized point of diversion approximately 4.0 miles downstream to:

Township	Range	Meridian	Sec	¼	¼	Survey Coordinates
18	S	12	E	W.M.	5	SE NW SOUTH 65 DEGREES 46 MINUTES 27 SECONDS WEST 3621.45 FEET FROM THE NE CORNER OF SECTION 5

6. Application T-10466 proposes to change the place of use of the right to:

Township	Range	Meridian	Sec	¼	¼	Tax Lot	Acres	
18	S	12	E	W.M.	5	NW SW	101	2.74
18	S	12	E	W.M.	6	NE SE	101	1.15
18	S	12	E	W.M.	6	NE SE	2200	2.26
18	S	12	E	W.M.	6	NW SE	2200	0.16
TOTAL							6.31	

Added:
T185R12E Sec 6 SWSE
0.28 acres
2.22
3.60
0.21
6.31 total

7. The receiving lands are owned by Bend Metropolitan Park & Recreation District, 200 NW Pacific Park Lane, Bend, OR 97702. The receiving landowner will be responsible for completion of the proposed changes.
8. Notice of the application for transfer was published on November 6, 2007, pursuant to OAR 690-380-4000. No comments were filed in response to the notice.
9. On December 10, 2007, the Department mailed a copy of the draft Preliminary Determination proposing to approve Transfer Application T-10466 to the applicant(s). The draft Preliminary Determination set forth a deadline of January 10, 2008, for the applicant(s) to respond. The applicant(s) requested that the Department proceed with issuance of a Preliminary Determination. The applicant provided the necessary information to demonstrate that the applicant is authorized to pursue the transfer when originally filing the application.

10. On December 27, 2007, the Department issued a preliminary determination proposing to approve Transfer Application T-10466 and mailed a copy to the applicant. Additionally, notice of the preliminary determination for the transfer application was published in the Department's weekly notice on January 1, 2008, and in The Bulletin on January 9, 16 and 23, 2008, pursuant to ORS 540.520 and OAR 690-380-4020. No comments or protests were filed in response to the Department's weekly notice or to the newspaper notice. On February 25, 2008, a red-lined Draft Final Order was e-mailed to the applicants. This red-line draft order highlighted changes to the Preliminary Determination due to the issuance of Certificate 83571. On February 25, 2008, Central Oregon Irrigation District gave their consent to the red-lined changes.
11. The Oregon Department of Fish and Wildlife (ODFW) has determined that a fish screening and/or by-pass device is necessary at the new point of diversion to prevent fish from entering the diversion and/or safely transport fish back to the body of water from which the fish were diverted and that the diversion is currently equipped with an appropriate fish screening and/or by-pass device.

Transfer Review Criteria [OAR 690-380-4010(2)]

12. Water has been used within the last five years according to the terms and conditions of the rights, and no evidence is available that would demonstrate that the rights are subject to forfeiture under ORS 540.610.
13. A diversion structure and ditch sufficient to use the full amount of water allowed under the existing rights are present, and water has been used within the last five years under the terms and conditions of the rights.
14. The rate and duty allowed under Certificate 83571 (under the terms of the decree) for each acre irrigated by the Central Oregon Irrigation District main canal systems reflect a 45% transmission loss. Those lands not served from the district main canal systems, but by direct pumping from the Deschutes River, are not allowed the 45% transmission loss.
15. Transfer Application T-10466 proposes to change the point of diversion and delivery system for this portion of the right from the COID canal system to a direct pumping point on the Deschutes River. Therefore, the rate including provision for transmission losses can not be allowed and the transfer will be limited to the rates listed below and an annual duty not to exceed 5.45 acre-feet per acre:

Time of Year	Total Area	Total Diversion Rate without 45% transmission loss
	(acres)	(cfs)
April 1 through April 30	6.31	0.04
May 1 through May 14	6.31	0.06
May 15 through Sep 15	6.31	0.11
Sep 16 through Sep 30	6.31	0.06
Oct 1 through Oct 31	6.31	0.04

16. The water rights proposed for transfer are served by a diversion upstream of the proposed new diversion. The changes in place of use and point of diversion proposed in Transfer Application T-10466 will not result in injury to other water rights.
17. The proposed change would not result in enlargement of the rights.

Conclusions of Law

The changes in place of use and point of diversion proposed in application T-10466 are consistent with the requirements of ORS 540.505 to 540.580 and OAR 690-380-5000.

Now, therefore, it is ORDERED:

1. The changes in place of use and point of diversion proposed in application T-10466 are approved.
2. Water right certificates 83571 and 76714 are modified. The Department will issue a superseding certificate describing the right when it determines that is necessary for record keeping.
3. The right to the use of the water is restricted to beneficial use at the place of use described, and is subject to all other conditions and limitations contained in Certificates 83571 and 76714 and any related decree.
4. The maximum rates of diversion from the Deschutes River under the portion of the right evidenced by Certificate 83571 for delivery to the applicant's property shall continue to be based on 6.31 acres of irrigation right transferred, excluding a 45% transmission loss, being:
 - 0.04 cfs from April 1 through April 30 and October 1 through October 31;
 - 0.06 cfs from May 1 to May 14 and September 16 to September 30;
 - 0.11 cfs from May 15 through September 15
5. The quantity of water diverted at the additional/new point of diversion, together with that diverted at the original point of diversion, shall not exceed the quantity of water lawfully available at the original point of diversion.
6. The former place of use of the transferred rights shall no longer receive water under the rights.
7. The water user shall maintain and operate a fish screening and/or by-pass device, as appropriate, at the point of diversion consistent with the Oregon Department of Fish and Wildlife's operational and maintenance standards.
8. The water user shall maintain and operate the existing measurement device and shall make such improvements as may be required by the Department.


only
Cert
83571

ODFW
fish screen
inspection form
Signed 9-22-09

meters installed

9. The water user shall maintain the existing headgate and shall make such improvements as may be required by the Department.
10. The approved changes shall be completed and full beneficial use of the water shall be made on or before October 1, 2009. A Claim of Beneficial Use prepared by a Certified Water Rights Examiner shall be submitted by the applicant to the Department within one year after the deadline for completion of the changes and full beneficial use of the water.

Dated at Salem, Oregon this 26th day of February 2008.






Phillip C. Ward, Director

Mailing date: MAR 03 2008

C date
10.1.09
Claim says 8/2005

**BEND PARK AND RECREATION DISTRICT
CLAIM OF BENEFICIAL USE MAP
TOWNSHIP 18 SOUTH, RANGE 12 EAST,
SECTIONS 5 & 6
SEPTEMBER 2010
TRANSFER T-10466
TOTAL IRRIGATED AREA = 6.31 ACRES**

LEGEND

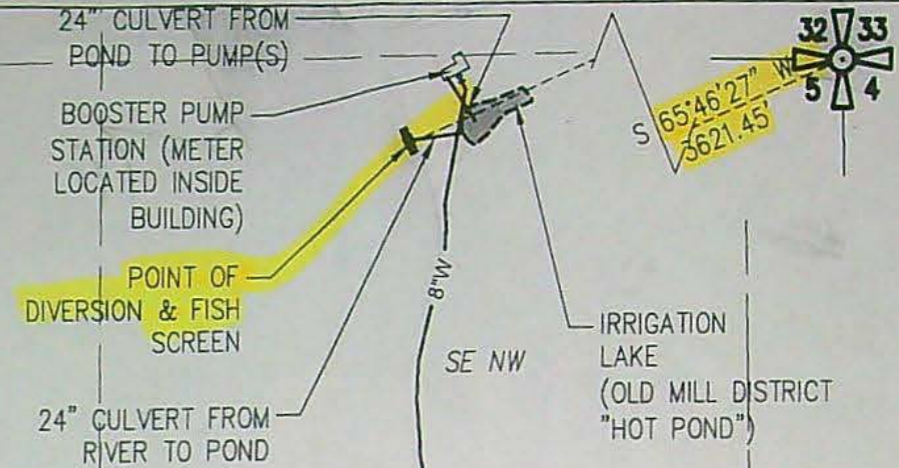
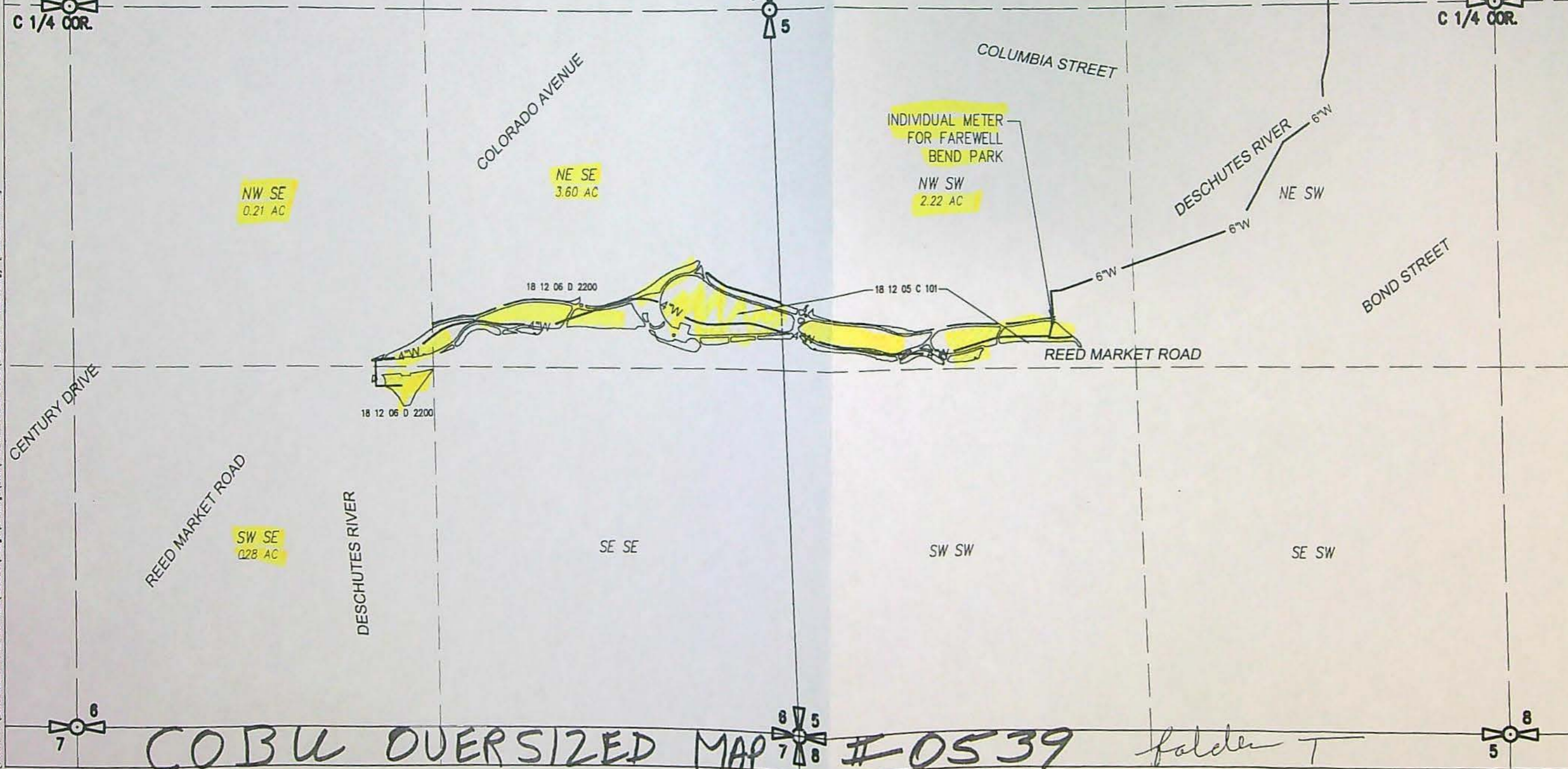
-  EXISTING POINT OF DIVERSION LOCATION
-  AREA OF USE
-  EXISTING IRRIGATION MAIN (SIZE AS INDICATED)
-  POND (BULGE IN SYSTEM)



EXPIRES: 12-31-2011



NOTE: THIS MAP WAS PREPARED FOR THE PURPOSE OF IDENTIFYING THE LOCATION OF WATER RIGHTS. THIS MAP IS NOT INTENDED TO PROVIDE LEGAL DIMENSIONS OR LOCATIONS OF PROPERTY OWNERSHIP LINES.



WHPacific
123 SW Columbia Street
Bend, OR 97702
541-388-4255 Fax 541-388-4270
www.whpacific.com

REVISIONS		REVISIONS	
NO.	DATE	NO.	DATE

SHEET INFO		SCALE	
SURVEYED	DRAWN	SCALE	SCALE
		1"=400'	

CLAIM OF BENEFICIAL USE MAP
TRANSFER T-10466
BEND PARK & RECREATION DISTRICT
FAREWELL BEND PARK
PROJECT NUMBER 035626
DRAWING FILE NAME 035626-C-WR00

COBU OVERSIZED MAP #0539 folder T

DATE: 9/29/2010 11:14 AM [AUTHOR: aboggs] [PLOTTER: \\whp-bend\Design\jet-color] [STYLE: WHP-Standard.ctb] [PATH: P:\Bend Metro Parks and Rec\035626\Design\Drawings\Civil\FAREWELL BEND COBU\035626-C-WR00.dwg] [LAYOUT: 11x17]

RECEIVED

CLARK Gerry E

From: CLARK Gerry E
Sent: Tuesday, March 01, 2016 9:48 AM
To: 'Matthew Steele'
Cc: SKAUG Jonnine L
Subject: RE: T-10466

Matt,

Leslie Clark recently called about this transfer. The file has been handed off to a Caseworker for review of the Claim. I would hope that within the next few months the file will be reviewed.

Please let me know if you have any additional questions.

Gerry

Gerry Clark
Water Right Services Division
Water Resources Department
725 Summer Street NE, Suite A
Salem, Oregon 97301

Phone: 503-986-0811

From: Matthew Steele [<mailto:matts@hwa-inc.org>]
Sent: Tuesday, March 01, 2016 9:30 AM
To: CLARK Gerry E
Subject: T-10466

Hi Gerry,

I am working for the Bend Park and Recreation District (BPRD) on an application to transfer the POD for the rights used at Farewell Bend Park, and associated with T-10466, from the Old Mill District's diversion (COID's POD 13) to BPRD's new pump station diversion (SID's POD 17) at Riverbend Park. The change will allow BPRD to better utilize their recent pump station investment and reduce operating expenses by eliminating Old Mill District delivery charges.

The Preliminary Determination for T-10466 was issued 12-27-2007. I believe the COBU was submitted in 2010. How close might you be to issuing the certificate for T-10466 so that we may be able to complete this new transfer application?

Matt Steele, PE, WRE
Senior Project Manager

HWA Engineers • Planners • Surveyors

Hickman, Williams & Associates, Inc.


62930 O. B. Riley Road, Suite 100 • Bend, OR 97701

p541.389.9351 f541.388.5416

matts@hwa-inc.org

Completion Checklist for CWRE Claims of Beneficial Use

Application # T 10466



Date Received 10/1/2010
CWRE Name Niall Boggs Claim Logged yes
File Marked yes
Oversized Map # 0539 folder T
Read the file and attach a copy of the permit or transfer final order. _____

Map Review:

- Map on polyester film (OAR 690-014-0170(1) & 310-0050(1)(b))
- Application & permit #; or transfer # (OAR 690-014-0100(1))
- Disclaimer (OAR 690-014-0170(5))
- North arrow (OAR 690-310-0050(2)(c))
- CWRE stamp and signature (OAR 690-014 & 310-0050)
- Appropriate scale (1" = 1320', 1" = 400', or the original full-size scale of the county assessor map) (014 & 310)
- Township, range, section, and tax lot numbers (OAR 690-310-0050(4))
- Source illustrated if surface water (OAR 690-014-0170(3))
- Point(s) of diversion or appropriation (illustrated) (OAR 690-014(4) & 690-310-0050)
- Point(s) of diversion or appropriation (coordinates)(OAR 690-014(4) & 690-310-0050)
- Conveyance structures illustrated (pump, pipelines, ditches, etc.) (OAR 690-310-0050)
- Description of the location, in relation to the point of diversion or appropriation, of any fish screens, by-pass devices, and measuring devices required (OAR 690-014(4))
- Place of use (1/4 1/4, or projected 1/4 1/4 lines within DLCs, or Gov Lots; if irrigation, # of acres in each subdivision; if for domestic or human consumption, location of dwelling or spigot) (OAR 690-310-0050, 690-014, 690-380-6010)

Report Review:

- On form or format provided by the Department (OAR 690-014-0100(1))
- Application & permit #; or transfer # (OAR 690-014)
- Ownership information (OAR 690-014)
- Date of survey (OAR 690-014)
- Person interviewed (OAR 690-014)
- County (OAR 690-014)
- Tax lot information (OAR 690-014)
- Description of conveyances system (from POD to POU) (OAR 690-014-0100)
- Source(s) of water (OAR 690-014-0100)
- Point of diversion/appropriation location (OAR 690-014-0100)
- Use, period of use, and rate for use (OAR 690-014-0100)
- Place of use location (OAR 690-014-0100)
- Type of use (OAR 690-014-0100)
- Extent of use (OAR 690-014-0100)
- Rate and Duty (OAR 690-014-0100)
- Diversion rate for each use (OAR 690-014-0100)
- Diversion works description (pump make, serial model, capacity, and description) (OAR 690-014-0100)
- System capacity (OAR 690-014-0100)
 - Calculated capacity of system (required)
 - Measured amount of use (optional)
- Permit/Transfer Final Order Conditions (OAR 690-014-0100)
 - Time limits
 - Initial water level measurements
 - Annual static water level measurements
 - Measurement, recording, and reporting
 - Meter/measuring device
 - Water use reporting
 - Fish screening and/or by-pass
 - Pump test (ground water)
 - Other conditions
- CWRE stamp and signature (OAR 690-014-0100)
- Signature(s) of permittee of transfer holder (OAR 690-014-0100)

DEF = deficient
N/A = Not Applicable

Certificate Issuance Processing Checklist

- _____ Map and COBU reviewed
- _____ Conflict check (include copy of plat card printout) Any Conflicts? _____
- _____ Check for ownership

Staff Recommendations:

- _____ Proof to the Satisfaction has been established to the full extent as described in the permit or transfer order.
- _____ Proof to the Satisfaction has been not been established to the full extent as described in the permit or transfer order and the right should be limited as follows: _____
- _____ Proof to the Satisfaction has not been established for the following reasons: _____
Proposed Actions:
Send letter requesting the following items/information: _____
Send letter recommending extension to cure deficiencies: _____

Can certificate be processed further?

_____ Yes

If "Yes":

_____ Proposed
_____ Final

Certificate # _____

Mailing list:

Proposed:

Final:

CLAIM OF BENEFICIAL USE for Permits claiming more than 0.1 cfs and All Transfers



Oregon Water Resources Department
725 Summer Street NE, Suite A
Salem, Oregon 97301-1266
(503) 986-0900
www.wrd.state.or.us

RECEIVED

OCT 01 2010

WATER RESOURCES DEPT
SALEM, OREGON

A fee of \$150 must accompany this form to be accepted for permits with a priority date of July 9, 1987, or later. (ORS 536.050(1))

A separate form shall be completed for each permit.

In cases where a permit has been amended through the permit amendment process, a separate claim for the permit amendment is not required. Incorporate the permit amendment into the claim for the permit.

This form is subject to revision. **Begin each new claim** by checking for a new version of this form at: http://www.wrd.state.or.us/OWRD/WR/cwre_info.shtml#.

The completion of this form is required by OAR 690-014-0100(1) and 690-014-0110(4).

Please type or print in dark ink. If this form is found to contain errors or omissions, it may be returned to you. **Every item must have a response.** If any requested information does not apply to the claim, insert "NA." **Do not delete or alter any section of this form unless directed by the form.** The Department may require the submittal of additional information from any water user or authorized agent.

If you have questions regarding the completion of this form, please call 503-986-0900 and ask for the Certificate Section.

The Department has a program that allows it to enter into a voluntary agreement with an applicant for expedited services. Under such an agreement, the applicant pays the cost to hire additional staff that would not otherwise be available. This program means a certificate may be issued in about a month. For more information on this program see http://www.wrd.state.or.us/OWRD/mgmt_reimbursement_authority.shtml.

SECTION 1

GENERAL INFORMATION

1. File Information

APPLICATION # (G, R, S or T) T-10466	PERMIT # (IF APPLICABLE) N/A	PERMIT AMENDMENT # (IF APPLICABLE) N/A
--	--	--

2. Property Owner (current owner information)

APPLICANT/BUSINESS NAME BEND PARK & RECREATION DISTRICT		PHONE No. (541) 389-7275	ADDITIONAL CONTACT No.	
ADDRESS 799 SW COLUMBIA STREET				
CITY BEND	STATE OR	ZIP 97702	E-MAIL Don@bendparksandrec.org	

If the current property owner is not the permit or transfer holder of record, it is recommended that an assignment be filed with the Department. **The COBU must be signed by the permit or transfer holder of record.**

3. Is the Property Owner the permit or transfer holder of record?

NO

If "YES" the remainder of this item may be deleted.

Permit or transfer holder of record (this may, or may not, be the current property owner)

PERMIT OR TRANSFER HOLDER OF RECORD		
Central Oregon Irrigation District for Bend Metropolitan Park & Recreation District		
ADDRESS		
1055 SW Lake Ct.		
CITY	STATE	ZIP
Redmond	OR	97756

Are there additional permit or transfer holders of record?

NO

If "NO" the following box may be deleted.

4. Date of Site Inspection:

5. Person(s) interviewed and description of their association with the project:

NAME	DATE	ASSOCIATION WITH THE PROJECT
Mike Bjorvik	09/09/10	Head of Landscaping for Old Mill District
Norm Ziesmer	09/14/10- 09/15/10	Development Manager for Bend Park & Recreation District
Brian Gribskov	09/22/10- 09/23/10	Cascade Pump & Irrigation Service – Brian installed the pumps at the Old Mill District
Mike Duarte	09/23/10	Landscape Manager for Bend Park & Recreation District

6. County:

7. If any property described in the place of use of the permit or transfer final order is excluded from this report, identify the owner of record for that property (ORS 537.230(4)):

**Mark "NA" if there are no owners of property not included in this claim

OWNER OF RECORD		
N/A		
ADDRESS		
CITY	STATE	ZIP

Are there additional Owners of Record?

NO

If "NO" the following box may be deleted.

RECEIVED
 OCT 01 2010
 WATER RESOURCES DEPT
 SALEM, OREGON

SECTION 2
SYSTEM DESCRIPTION

A. Points of Diversion/Appropriation

1. Point of diversion/appropriation name or number:

POINT OF DIVERSION/APPROPRIATION (POD/POA) NAME OR NUMBER (CORRESPOND TO MAP)	WELL LOG ID # FOR ALL WORK PERFORMED ON THE WELL (IF APPLICABLE)	WELL TAG # (IF APPLICABLE)
N/A – No well		

Attach each well log available for the well (include the log for the original well and any subsequent alterations, reconstructions, or deepenings)

2. Point of diversion/appropriation source and, if from surface water, the tributary:

POD/POA NAME OR NUMBER	SOURCE	TRIBUTARY
Point of Diversion & Fish Screen	Crane Prarie Reservoir	Deschutes River

3. Developed use(s), period of use, and rate for each use:

POD/POA NAME OR NUMBER	USES	IF IRRIGATION, LIST CROP TYPE	SEASON OR MONTHS WHEN WATER WAS USED	RATE OR VOLUME FOR USE (CFS, GPM, OR AF)
Point of Diversion & Fish Screen	Irrigation	Turf and landscaping	April 1 – October 31	34.39 AF
Total Quantity of Water Used				34.39 AF

4. Provide a general narrative description of the distribution works. This description must trace the water system from each point of diversion or appropriation to the place of use:

Water is diverted from river through automatic cleaning fish screen and gravity feeds through a 24" pipe into Old Mill District's "Hot Pond", which is at the same water surface elevation as the river. Water is then gravity fed through a 24" pipe to the pump wetwell. Three shortcouple turbine pumps (1-15HP and 2-75 HP) discharge into the Old Mill District irrigation system. The Old Mill District irrigation system supplies water to a large distribution area. The portion of the system that supplies irrigation water to Farewell Bend Park consists of an 8" main that feeds into a 6" main and then through the meter at the park. From the meter, the water is delivered to 1" to 3" laterals, and is applied through Rainbird sprinklers and drip emitters.

RECEIVED

OCT 01 2010

WATER RESOURCES DEPT
SALEM, OREGON

SECTION 2

SYSTEM DESCRIPTION (B through H)

Are there multiple PODs or POAs?

NO

If "YES" you will need to copy and complete Sections 2B through 2H for each POD/POA.

POD/POA Name or Number this section describes (only needed if there is more than one):

Point of Diversion & Fish Screen

B. Place of Use

1. Is the right for municipal use?

NO

If "YES" the table below may be deleted.

TWP	RNG	MER	SEC	Q-Q	GLOT	DLC	USE	IF IRRIGATION, # PRIMARY ACRES	IF IRRIGATION, # SUPPLEMENTAL ACRES
18 S	12 E	W.M.	5	NW SW			Irrigation	2.22 AC.	2.22 AC.
18 S	12 E	W.M.	6	NE SE			Irrigation	3.60 AC.	3.60 AC.
18 S	12 E	W.M.	6	NW SE			Irrigation	0.21 AC.	0.21 AC.
18 S	12 E	W.M.	6	SW SE			Irrigation	0.28 AC.	0.28 AC.
Total Acres Irrigated								6.31 AC.	6.31 AC.

Reminder: The map associated with this claim must identify Donation Land Claims (DLC), Government Lots (Gov Lot), Quarter-Quarters (QQ), and if for irrigation, the number of acres irrigated within each projected DLC, Gov Lot, and QQ.

C. Diversion and Delivery System Information

Provide the following information concerning the diversion and delivery system. Information provided must describe the equipment used to transport and apply the water from the point of diversion/appropriation to the place of use.

1. Is a pump used?

YES

If "NO" items 2 through item 6 may be deleted.

2. Pump Information

MANUFACTURER	MODEL	SERIAL NUMBER	TYPE (CENTRIFUGAL, TURBINE OR SUBMERSIBLE)	INTAKE SIZE	DISCHARGE SIZE
Fairbanks	8M-9	N/A	Turbine	4"	4"
National	E12XMC-4	N/A	Turbine	8"	8"
National	E12XMC-4	N/A	Turbine	8"	8"

3. Motor Information

MANUFACTURER	HORSEPOWER
US Motor	15 HP
US Motor	75 HP
US Motor	75 HP

RECEIVED

OCT 01 2010

WATER RESOURCES DEPT
SALEM, OREGON

4. Theoretical Pump Capacity

HORSEPOWER	OPERATING PSI	LIFT FROM SOURCE TO PUMP *IF A WELL, THE WATER LEVEL DURING PUMPING	LIFT FROM PUMP TO PLACE OF USE	TOTAL PUMP OUTPUT (IN CFS)
15 HP	120 PSI	3'	10'	0.33 CFS
75 HP	120 PSI	3'	10'	1.66 CFS
75 HP	120 PSI	3'	10'	1.66 CFS
Approximate Total Pump Output				3.65 CFS

5. Provide pump calculations:

$$\begin{aligned} \text{Total Head} &= \text{suction lift} + \text{pressure head} + \text{discharge lift} \\ &= 3' + (120\text{psi} \times 2.31 \times 1.1) + 10' \\ &= 317.7' \end{aligned}$$

Since Farewell Bend Park is a small portion of Old Mill District system, show smallest pump (15HP) can meet allowable demand:

$$\begin{aligned} Q \text{ Pump} &= \frac{(\text{horsepower})(\text{pump efficiency factor})}{(\text{total head in feet})} = Q \text{ in cfs} \\ &= \frac{(15)(7.04)}{(317.7)} = 0.33 \text{ cfs} = 150 \text{ gpm} \end{aligned}$$

Calc theoretical of 75 HP pumps as required by form:

$$Q \text{ Pump} = \frac{(75)(7.04)}{(317.7)} = 1.66 \text{ cfs} = 746 \text{ gpm}$$

NOTE: pumps will be able to pump at higher rates into lower and/or closer areas in Old Mill irrigation system coverage.

$$\text{Approximate total flow rate} = 0.33 \text{ cfs} + 1.66 \text{ cfs} + 1.66 \text{ cfs} = 3.65 \text{ cfs} = 1639 \text{ gpm}$$

6. Measured Pump Capacity (using meter if meter was present and system was operating)

INITIAL METER READING	ENDING METER READING	DURATION OF TIME OBSERVED	TOTAL PUMP OUTPUT (IN CFS)
N/A – Pumps not running during site visit. I have listed the operating rates of the pumps below. This information was obtained by the pump installer.			
			15 HP pumps at 160gpm (0.357 CFS)
			75 HP pumps at 900gpm (2.00 CFS)
			75 HP pumps at 900gpm (2.00 CFS)
Approximate Total Pump Output			4.357 CFS (1955 gpm)

Reminder: For pump calculations use the reference information at the end of this document.

7. Is the distribution system piped?

YES

If "NO" items 8 through item 11 may be deleted.

RECEIVED

OCT 01 2010

WATER RESOURCES DEPT
SALEM, OREGON

WR

8. Mainline Information **NOTE: Items 8-11 below do NOT include the entire Old Mill District irrigation system – it only describes the system from the pumps directly to Farewell Bend Park. Other mains that serve the Old Mill District have been excluded from this report.**

MAINLINE SIZE	LENGTH	TYPE OF PIPE	BURIED OR ABOVE GROUND
8"	653 LF	PVC	Buried
6"	2400 LF	PVC	Buried
4"	2966 LF	PVC	Buried

9. Lateral or Handline Information

LATERAL OR HANDLINE SIZE	LENGTH	TYPE OF PIPE	BURIED OR ABOVE GROUND
1"	Total length +/- 9715 LF	PVC	Buried
1-1/2"		PVC	Buried
2"		PVC	Buried
3"		PVC	Buried

10. Sprinkler Information

SIZE	OPERATING PSI	SPRINKLER OUTPUT (GPM)	TOTAL NUMBER OF SPRINKLERS	MAXIMUM NUMBER USED	TOTAL SPRINKLER OUTPUT (CFS)
Rainbird 6504 FC w/#10 Nozzle	70 PSI	10.8 GPM	41	9 (max in single zone)	0.22 CFS (max in single zone)
Rainbird 6504 PC w/#10 Nozzle	70 PSI	10.8 GPM	125	10 (max in single zone)	0.24 CFS (max in single zone)
Rainbird 1806 PRS SAM	30 PSI	1.3 GPM	222	48 (max in single zone)	0.14 CFS (max in single zone)
Rainbird 5004 SAM w/2.0 nozzle	65 PSI	2.9 GPM	32	12 (max in single zone)	0.08 CFS (max in single zone)
Rainbird Xeri-Bird 8 Drip Emitter Device	50 PSI	0.4 GPM	96	23 (max in single zone)	0.02 CFS (max in single zone)

Bend Park & Recreation District runs up to a maximum of three control valves (zones) at a time. The maximum flow from the combined three control valves is 180 gpm (0.401 CFS) at any one time.

Reminder: For sprinkler output determination use the reference information at the end of this document.

11. Pivot Information

MANUFACTURER	MAXIMUM WETTED RADIUS	OPERATING PSI	TOTAL PIVOT OUTPUT (GPM)	TOTAL PIVOT OUTPUT (CFS)
N/A – No Pivot				

12. Additional notes or comments related to the system:

The irrigation is applied at a high rate out of the hot pond, which is a bulge in the system) during night time hours when there is no use of the park to avoid impact to users during the day.

D. Groundwater Source Information (Well and Sump)

1. Is the appropriation from ground water (well or sump)?

If "NO", items 2 through 8 relating to this section may be deleted.

RECEIVED

OCT 01 2010

WATER RESOURCES DEPT
SALEM, OREGON

NO

WR

E. Storage

1. Does the distribution system include in-system storage (i.e. storage tank, bulge in system / reservoir)

YES

If "NO", item 2 and 3 relating to this section may be deleted.

If "YES" is it a: Storage Tank

NO

Bulge in System / Reservoir

YES

Complete appropriate table(s) below, unused table may be deleted.

2. Storage Tank:

MATERIAL (CONCRETE, FIBERGLASS, METAL, ETC.)	CAPACITY (IN GALLONS)	ABOVE GROUND OR BURIED
N/A		

3. Bulge in System / Reservoir:

RESERVOIR NAME OR NUMBER (CORRESPOND TO MAP)	APPROXIMATE DAM HEIGHT	APPROXIMATE CAPACITY (IN ACRE FEET)
Irrigation Lake, (Old Mill District "Hot Pond")	N/A, Pond excavated down	0.8 AF (approx.)

F. Gravity Flow Pipe

(THE DEPARTMENT TYPICALLY USES THE HAZEN-WILLIAM'S FORMULA FOR A GRAVITY FLOW PIPE SYSTEM)

1. Does the system involve a gravity flow pipe?

YES

If "NO", items 2 through 4 relating to this section may be deleted.

2. Complete the table:

PIPE SIZE	PIPE TYPE	"C" FACTOR	AMOUNT OF FALL	LENGTH OF PIPE	SLOPE	COMPUTED RATE OF WATER FLOW (IN CFS)
24	CMP	60	0'	Approx. 115 LF from river to pond and 100 LF from pond to pump wetwell	0%	15.7 CFS

3. Provide calculations:

Flow is based on a drop in head from the river to the pond (pumps draw down pond). Pipe submerged. Approximate maximum pump withdrawal = 1955gpm (4.36 CFS).

Average velocity through 24" pipe flowing full at max. pump rate = $Q/A = 4.36 \text{ CFS} / (\pi * (2\text{ft})^2 / 4) = 1.39 \text{ ft/s}$, which is low. Typical design velocities for piping are 2-7 ft/s. Pipe has capacity for maximum pump rate.

Assume max design flow from river to pond would have max design rate of 5ft/s. Flow rate through 24" pipe at 5ft/s = $5\text{ft/s} * (\pi * (2\text{ft})^2 / 4) = 15.7 \text{ CFS}$.

RECEIVED

OCT 01 2010

WATER RESOURCES DEPT
SALEM, OREGON

4. If an actual measurement was taken, provide the following:

DATE OF MEASUREMENT	WHO MADE THE MEASUREMENT	MEASUREMENT METHOD	MEASURED QUANTITY OF WATER (IN CFS)
N/A – not measured, as capacity far exceeds what is needed for T-10466			

Attach measurement notes.

G. Gravity Flow Canal or Ditch

(THE DEPARTMENT TYPICALLY USES MANNING'S FORMULA FOR CANALS AND DITCHES)

1. Is a gravity flow canal or ditch used to convey the water as part of the distribution system? **NO**

If "NO", items 2 through 4 relating to this section may be deleted.

H. Reservoir

1. Does the claim involve a reservoir modified through a transfer? **NO**

Reminder: This section should only be completed if the reservoir right has been modified through the transfer process. If the claim is for a permitted reservoir use the Claim of Beneficial Use form for reservoirs.

If "NO", items 2 through 9 relating to this section may be deleted.

RECEIVED

OCT 01 2010

WATER RESOURCES DEPT
SALEM, OREGON

**SECTION 3
CONDITIONS**

Please pay special attention to this section. All conditions contained in the permit, permit amendment, transfer final order, or any extension final order shall be addressed. Reports that do not address all performance related conditions will be returned.

1. Time Limits:

Permits, transfer final orders, and any extension final orders contain any or all of the following dates; the date when the actual construction work was to begin, the date when the construction was to be completed, and the date when the complete application of water to the proposed use is to be completed by. These dates may be referred to as ABC dates. Describe how the water user has complied with each of the development timelines established in the permit, extension or transfer final order:

	DATE FROM PERMIT OR TRANSFER	DATE ACCOMPLISHED*	DESCRIPTION OF ACTIONS TAKEN BY WATER USER TO COMPLY WITH THE TIME LIMITS
ISSUANCE DATE	February 26, 2008		
BEGIN CONSTRUCTION (A)	N/A	2005	Began construction
COMPLETE CONSTRUCTION (B)	October 1, 2009	August 2005	Completed construction of irrigation system
COMPLETE APPLICATION OF WATER (C)	October 1, 2009	August 2005	Full beneficial use of water

* MUST BE WITHIN PERIOD BETWEEN PERMIT, TRANSFER FINAL ORDER, OR ANY EXTENSION FINAL ORDER ISSUANCE AND THE DATE TO COMPLETELY APPLY WATER

2. Is there an extension final order(s)? NO

If "NO", you may delete item 3 in this section.

4. Initial Water Level Measurements:

a. Was the water user required to submit an initial static water level measurement? NO

If "NO", items 4b through 4d relating to this section may be deleted.

5. Annual Static Water Level Measurements:

a. Was the water user required to submit annual static water level measurements? NO

If "NO", items 5b through 5e relating to this section may be deleted.

6. Pump Test (Required for most ground water permits prior to issuance of a certificate)

a. Did the permit require the submittal of a pump test? NO

If "NO", items 6b through 6d relating to this section may be deleted.

7. Measurement Conditions:

a. Does the permit, permit amendment, transfer final order, or any extension final order require the installation of a meter or approved measuring device? **NO – the transfer final order requires the user to "maintain and operate the existing measurement device"**

If "NO", items 7b through 7f relating to this section may be deleted.

Reminder: If a meter or approved measuring device was required, the COBU map must indicate the location of the device in relation to the point of diversion or appropriation.

b. Has a meter been installed?

YES

c. Meter Information

POD/POA NAME OR #	MANUFACTURER	SERIAL #	CONDITION (WORKING OR NOT)	CURRENT METER READING	DATE INSTALLED
Meter at booster pump station	Data Industrial	N/A	Working		N/A
Individual meter for Farewell Bend Park	McCrometer	N/A	Working	45469	2005

d. If a meter has not been installed, has a suitable measuring device been installed and approved by the Department?

N/A

If a meter has been installed, items 7e through 7g relating to this section may be deleted.

8. Recording and reporting conditions

a. Is the water user required to report the water use to the Department?

NO

If "NO", item 8b relating to this section may be deleted.

9. Fish Screening

a. Are any points of diversion required to be screened to prevent fish from entering the point of diversion?

YES

If "NO", items 9b through 9e relating to this section may be deleted.

Reminder: If fish screening devices were required, the COBU map must indicate their location in relation to the point of diversion.

b. Has the fish screening been installed?

YES

c. When was the fish screening installed?

DATE	BY WHOM
September 22, 2009	Oregon Department of Fish and Wildlife (Bob Hair, Fish Screen Coordinator, 541-296-8026)

d. If the diversion involves a pump *and* the total diversion rate of all rights at the point of diversion is less than 225 gpm (0.5 cfs):

- Has the self-certification form previously been submitted to the Department? **NA**
- If not, go to <http://www.wrd.state.or.us/OWRD/PUBS/forms.shtml>, complete and attach a copy of the self-certification form to this claim, and send a copy of it to the Oregon Department of Fish and Wildlife (ODFW).

Reminder: Failure to submit evidence of a timely installed fish screen may result in an unfavorable determination. The ODFW self certification form needs to have been previously submitted or be attached to this form.

RECEIVED

UCT 01 2010

WR
WATER RESOURCES DEPT
SALEM, OREGON

e. If the diversion does **not involve a pump** or the **total** diversion rate of all rights at the point of diversion is 225 gpm (0.5 cfs) or greater:

- Has the ODFW approval been previously submitted? **Unsure if it has been previously submitted. I have included a copy of the inspection report with this submittal.**
- If not, contact and work with ODFW to ensure compliance. To demonstrate compliance, provide signed documentation from ODFW. A form is available at <http://www.wrd.state.or.us/OWRD/PUBS/forms.shtml>

Reminder: Failure to submit evidence of a timely installed fish screen may result in an unfavorable determination. In order to receive a favorable approval, the ODFW/WRD "Fish Screen Inspection" form needs to have been previously submitted or be attached to this form.

10. By-pass Devices

a. Are any points of diversion required to have a by-pass device to prevent fish from entering the point of diversion? **NO – Transfer final order states that a fish screen OR by-pass device must be installed. A fish screen is installed, therefore a by-pass device is not required.**

If "NO", items 10b and 10c relating to this section may be deleted.

11. Other conditions required by permit, permit amendment final order, extension final order, or transfer final order

- a. Were there special well construction standards? **NO**
- b. Was submittal of a ground water monitoring plan required? **NO**
- c. Was the water user required to restore the riparian area if it was disturbed? **NO**
- d. Was a fishway required? **NO**
- e. Was submittal of a letter from an engineer required prior to storage of water? **NO**
- f. Was submittal of a water management and conservation plan required? **NO**
- g. Other conditions? **YES**

If "YES" to any of the above, identify the condition and describe the water user's actions to comply with the condition(s):

4. The maximum rates of diversion from the Deschutes River under the portion of the right evidenced by Certificate 83571 for delivery to the applicant's property shall continue to based on 6.31 acres of irrigation right transferred, excluding a 45% transmission loss, being:
 0.04 cfs from April 1 through April 30 and October 1 through October 31;
 0.06 cfs from May 1 to May 14 and September 16 to September 30;
 0.11 cfs from May 15 through September 15
Response: Use is metered and is compliant.

5. The quantity of water diverted at the additional/new point of diversion, together with that diverted at the original point of diversion, shall not exceed the quantity of water lawfully available at the original point of diversion.
Response: Total quantity diverted has not exceeded.

6. The former place of use of the transferred rights shall no longer receive water under the rights.
Response: The former place of use no longer receives water under the rights.

9. The water user shall maintain the existing headgate and shall make such improvements as may be required by the Department.

Response: COID headgate has been maintained.

SECTION 4 VARIATIONS

Include a description of variations from the permit, permit amendment final order, extension final order, or transfer final order. (i.e. "The permit allowed three points of diversion. The water user only developed one of the points." or "The permit allowed 40.0 acres of irrigation. The water user only developed 10.0 acres.")

The transfer only allowed the use of water in the NWSW of Section 5, the NESE of Section 6, and the NWSE of Section 6. The irrigation system delivers a small amount of water to the SWSE of Section 6, south of Reed Market Road, which is part of tax lot 2200.

SECTION 5 ATTACHMENTS

If you are attaching any documents to this report, provide a list:

ATTACHMENT NAME	DESCRIPTION
T-10466	Transfer Final Order
RainBird Sprinkler Data	Operating data for rainbird sprinklers

SECTION 6 CLAIM SUMMARY

POD / POA NAME OR #	MAXIMUM RATE AUTHORIZED	CALCULATED THEORETICAL RATE BASED ON SYSTEM	AMOUNT OF WATER MEASURED	USE	# OF ACRES ALLOWED	# OF ACRES DEVELOPED
Point of Diversion & Fish Screen	0.11 CFS – rate of diversion from river to bulge in system	1639 gpm (3.65 CFS) theoretical pump capacity to park.	Park District uses max of 180gpm (0.401 CFS) out of bulge in system.	Irrigation	6.31 AC.	6.31 AC.

RECEIVED

OCT 01 2010

WATER RESOURCES DEPT
SALEM, OREGON

SECTION 7

CLAIM OF BENEFICIAL USE MAP

The Claim of Beneficial Use Map must be submitted with this claim. Claims submitted without the Claim of Beneficial Use map will be returned. The map shall be submitted on poly film at a scale of 1" = 1320 feet, 1" = 400 feet, or the original full-size scale of the county assessor map for the location.

Provide a general description of the survey method used to prepare the map. Examples of possible methods include, but are not limited to, a traverse survey, GPS, or the use of aerial photos. If the basis of the survey is an aerial photo, provide the source, date, series and the aerial photo identification number.

I used a handheld Trimble GPS GeoExplorer model 79000-00 to delineate the place of use, the irrigation pond, the point of diversion, and the pump station location. The data was post processed to attain sub-meter accuracy. The data was on Deschutes County base coordinates and overlaid on the Deschutes County taxmap base. Additionally, the design AutoCAD file was inserted into the drawing to obtain the locations of the irrigation mains and sprinklers, and to supplement the GPS data where trees had made GPS readings impossible.



Map Checklist

Please be sure that the map you submit includes ALL the items listed below.

(Reminder: Incomplete maps and/or claims may be returned.)

- Map on polyester film.
- Appropriate scale (1" = 400 feet, 1" = 1320 feet, or the original full-size scale of the county assessor map)
- Township, Range, Section, Donation Land Claims, and Government Lots
- If irrigation, number of acres irrigated within each projected Donation Land Claims, Government Lots, Quarter-Quarters
- Locations of fish screens, fish by-pass devices, meters and measuring devices in relationship to point of diversion or appropriation.
- Conveyance structures illustrated (pumps, reservoirs, pipelines, ditches, etc.)
- Point(s) of diversion or appropriation (illustrated and coordinates)
- Tax lot boundaries and numbers
- Source illustrated if surface water
- Disclaimer ("This map is not intended to provide legal dimensions or locations of property ownership lines")
- Application and permit number or transfer number
- North arrow
- Legend
- CWRE stamp and signature

RECEIVED
OCT 01 2010
WATER RESOURCES DEPT
SALEM, OREGON

SECTION 8 SIGNATURES

CWRE Statement, Seal and Signature

The facts contained in this Claim of Beneficial Use are true and correct to the best of my knowledge.


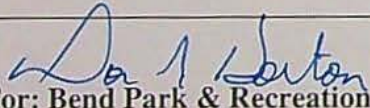


RECEIVED
OCT 01 2010
WATER RESOURCES DEPT
SALEM, OREGON

CWRE NAME Niall W. Boggs, PE, CWRE		PHONE NO. (541) 388-4255	ADDITIONAL CONTACT NO.
ADDRESS 123 SW Columbia Street			
CITY Bend	STATE OR	ZIP 97702	E-MAIL nboggs@whpacific.com

Permit or Transfer Holder's of Record Signature or Acknowledgement

The facts contained in this Claim of Beneficial Use are true and correct to the best of my knowledge. I request that the Department issue a water right certificate.

SIGNATURE	PRINT OR TYPE NAME	DATE
	STEVEN C JOHNSON	28 Sept. 2010
For: Central Oregon Irrigation District		
	Don P. Horton	9-22-10
For: Bend Park & Recreation District		

September 29, 2010

RECEIVED

OCT 01 2010

WATER RESOURCES DEPT
SALEM, OREGON

WHPacific

Mr. Gerry Clark
Oregon Water Resources Department
725 Summer Street NE, Suite A
Salem, Oregon 97301-1271

**Re: Bend Park and Recreation District
Farewell Bend Park – Claim of Beneficial Use
OWRD File T-10466
WHP File No.: 35626.1210**

Dear Gerry:

Thank you very much for your continuing assistance with water rights for Bend Park & Recreation District. We greatly appreciate the Department's help and direction over the years. Enclosed is a Claim of Beneficial Use under Transfer T-10466 for your review and approval.

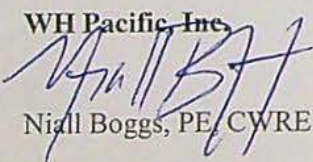
Transfer T-10466 is a Central Oregon Irrigation District water right that had the place of use transferred to Farewell Bend Park, and the point of diversion transferred to the Old Mill District's point of diversion. The Bend Park & Recreation District has an agreement with the Old Mill District to purchase water from the Old Mill District water system. The Old Mill District is a quasi-municipal water provider to a large area covered by other quasi-municipal rights in addition to the irrigation right under T-10466. The Old Mill District irrigation system has capacity that far exceeds what is needed for T-10466. For clarity, we have only described the portions of the Old Mill District's irrigation system that supply water to Farewell Bend Park.

Please note that there is a fish screen at the Old Mill District Point of Diversion as required by the transfer final order. The Fish screen was installed by Oregon Department of Fish and Wildlife (ODFW). I have been in contact with Bob Hair, the Fish Screen Coordinator for ODFW, and I have included the ODFW inspection report for the fish screen.

BMPRD is fully committed to providing a valuable recreational and aesthetic asset to the community with Farewell Bend Park while continuing to use water efficiently, without waste. We appreciate your assistance and look forward to your review and response.

Very truly yours,

WH Pacific, Inc.


Niall Boggs, PE, CWRE

Cc: Dave Crowther
Leslie Clark
Mike Bjorvik



RECEIVED

SEP 29 2010

RECEIVED

OCT 01 2010

WATER RESOURCES DEPT
SALEM, OREGON



OREGON DEPARTMENT OF FISH AND WILDLIFE
OREGON WATER RESOURCES DEPARTMENT

FISH SCREEN INSPECTION FORM

APPLICANT

Name: RIVER BEND LIMITED PARTNERSHIP
Address: 15 S.W. COLORADO AVE - SUITE 1 Phone 541-382-6691
T. 7574 T9283 BEND, ORE. 97702
Application Number: T9769 Permit Number: _____
Water Right Amount (cfs) 5.99

DIVERSION

Stream: DESCHUTES RIVER Tributary to: COLUMBIA RIVER

Address (if different than applicants): _____

Diversion Type: GRAVITY Location: T. _____, R. _____, Sec. _____

GPS Coordinates: 44.0470°N 121.3165°W SATS: _____

PUMP INFORMATION

Brand: _____ Horsepower: _____ Intake Size: _____

SCREEN INFORMATION

Type: PANEL SCREEN Installed by: O.D.F.W. Date Installed: 9-22-2009
WITH BRUSH CLEANING SYSTEM

Date of Inspection: 9-22-09 Inspected by: BOB HAIR Agency: ODFW

Comments: _____

- Screen meets current state criteria for fish protection.
- Screen does not meet current state criteria for fish protection.
- Another screen inspection should be done before water use begins.

Operating Range

- Precipitation rate: 0.37 to 1.14 inches per hour (9 to 29 mm/h)
- Radius: 39 to 65 feet (11.9 to 19.8 m)
- Pressure: 30 to 90 psi (2.1 to 6.2 bar)
- Flow: 2.9 to 21.7 gpm (0.66 to 4.93 m³/h; 10.8 to 82.2 l/m)

Specifications

- 1" (26/34) female NPT or BSP threaded inlet
- SAM check device holds up to 10 feet (3.1 m) of elevation change
- Rain Curtain™ Nozzles: 04-black; 06-light blue; 08-dark green; 10-grey; 12-beige; 14-light green; 16-dark brown; 18-dark blue
- Nozzle outlet trajectory is 25°

Dimensions

- Overall height: 8½" (21.6 cm)
- Pop-up height: 4" (10.2 cm)
- Exposed surface diameter: 2" (5.1 cm)

Note: Pop-up height is measured from cover to center of nozzle. Overall body height is measured popped down

Models

- F4-FC: Full-circle
- F4-PC: Part-circle
- F4-FC-NP: Full-circle, non-potable cover
- F4-PC-NP: Part-circle, non-potable cover
- F4-FC-SS: Full-circle, stainless steel
- F4-PC-SS: Part-circle, stainless steel
- F4-FC-SS-HS: Full-circle, stainless steel, high speed rotation
- F4-PC-SS-HS: Part-circle, stainless steel, high speed rotation
- F4-FC-SS-NP: Full-circle, stainless steel, non-potable cover
- F4-PC-SS-NP: Part-circle, stainless steel, non-potable cover

Note: All models available with BSP threads



Falcon® 6504 Rain Curtain™ Nozzles

Falcon® 6504 Nozzle Performance

Pressure psi	Nozzle	Radius ft.	Flow gpm	■ Precip In/h	▲ Precip In/h
30	● 4	39	2.9	0.37	0.42
	● 6	43	4.2	0.44	0.50
40	● 4	41	3.3	0.38	0.44
	● 6	45	4.9	0.47	0.54
	● 8	49	6.6	0.53	0.61
	● 10	51	8.1	0.60	0.69
	● 12	53	9.7	0.66	0.77
	● 14	55	11.3	0.72	0.83
	● 16	55	12.6	0.80	0.93
50	● 18	59	13.7	0.76	0.87
	● 4	41	3.7	0.42	0.49
	● 6	49	5.5	0.44	0.51
	● 8	51	7.4	0.55	0.63
	● 10	53	9.1	0.62	0.72
	● 12	55	11.0	0.70	0.81
	● 14	59	12.7	0.70	0.81
60	● 16	61	14.3	0.74	0.85
	● 18	59	15.4	0.85	0.98
	● 4	41	4.0	0.46	0.53
	● 6	47	6.0	0.52	0.60
	● 8	51	8.2	0.61	0.70
	● 10	55	10.0	0.64	0.73
	● 12	57	12.2	0.72	0.83
70	● 14	61	14.0	0.72	0.84
	● 16	63	15.7	0.76	0.88
	● 18	63	17.1	0.83	0.96
	● 4	41	4.4	0.50	0.58
	● 6	49	6.3	0.51	0.58
	● 8	51	8.9	0.66	0.76
	● 10	57	10.8	0.64	0.74
80	● 12	59	13.2	0.73	0.84
	● 14	61	15.2	0.79	0.91
	● 16	63	16.9	0.82	0.95
	● 18	65	18.3	0.83	0.96
	● 4	43	4.6	0.48	0.55
	● 6	49	6.9	0.55	0.64
	● 8	53	9.4	0.64	0.74
90	● 10	55	11.6	0.74	0.85
	● 12	61	14.0	0.72	0.84
	● 14	61	16.2	0.84	0.97
	● 16	63	18.1	0.88	1.01
	● 18	65	19.6	0.89	1.03
	● 4	43	4.6	0.48	0.55
	● 6	49	6.9	0.55	0.64

Precipitation rates based on half-circle operation

■ Square spacing based on 50% diameter of throw

▲ Triangular spacing based on 50% diameter of throw

Performance data collected in zero wind conditions

Performance data derived from tests that conform with ASAE Standards; ASAE S398.1. See page 224 for complete ASAE Test Certification Statement.

Rotors

RECEIVED

OCT 01 2010

TRANSMITTAL WATER RESOURCES DEPT
SALEM, OREGON

Date: September 29, 2010

RE: T-10466 – Claim of Beneficial Use

To: Gerry Clark

From: Niall Boggs, PE, CWRE

Company: Oregon Water Resources Department

Title: Project Engineer

Phone: _____

Phone: 541-388-4229

Fax: _____

Fax: _____

Address: 725 Summer Street NE, Suite A

Salem, OR 97301-1266

Project #: 035626.1210

Project Name: Farewell Bend Park Beneficial Use

For: Per Your Request Your Review / Comment Your Approval / Signature Your Use / Files

Other: _____

We Are Transmitting: Herewith Under Separate Cover

The Following:

QUANTITY	DESCRIPTION
1	Claim of Beneficial Use application package for T-10466, including cover letter, OWRD form, exhibits
1	Claim of Beneficial Use Map
1	Check for \$150 to cover review fees

Comments:

UPS Internet Shipping: View/Print Label

- 1. Print the label(s):** Select the Print button on the print dialog box that appears. Note: If your browser does not support this function select Print from the File menu to print the label.
- 2. Fold the printed label at the solid line below.** Place the label in a UPS Shipping Pouch. If you do not have a pouch, affix the folded label using clear plastic shipping tape over the entire label.

3. GETTING YOUR SHIPMENT TO UPS

Customers without a Daily Pickup

Schedule a same day or future day Pickup to have a UPS driver pickup all of your Internet Shipping packages.

Hand the package to any UPS driver in your area.

Take your package to any location of The UPS Store®, UPS Drop Box, UPS Customer Center, UPS Alliances (Office Depot® or Staples®) or Authorized Shipping Outlet near you. Items sent via UPS Return ServicesSM (including via Ground) are also accepted at Drop Boxes.

To find the location nearest you, please visit the 'Find Locations' Quick link at ups.com.

Customers with a Daily Pickup

Your driver will pickup your shipment(s) as usual.

FOLD HERE

NIAL BOGGS 5413884255 WHIPACIFIC, INC. 123 SW COLUMBIA STREET BEND OR 97702	1 LBS DWT: 18,13,3	1 OF 1
SHIP TO: GERRY CLARK 503-986-0808 OREGON WATER RESOURCES DEPT. SUITE A 725 SUMMER STREET NE SALEM OR 97301-1266		
OR 973 0-02 		
UPS NEXT DAY AIR TRACKING #: 1Z 2W4 44A 01 9440 2345 1		
		
BILLING: P/P		
Reference#1: 209.035626.1210 Reference#2: COBU - T-10466 <small>US 12.8.10. VNTBEO 06.0A.07/2010</small>		



RECEIVED

OCT 01 2010

WATER RESOURCES DEPT
SALEM, OREGON

RECEIVED

OCT 01 2010

BEFORE THE WATER RESOURCES DEPARTMENT
OF THE
STATE OF OREGON

WATER RESOURCES DEPT
SALEM, OREGON

In the Matter of Transfer Application)
T-10466, Crook, Deschutes, Jefferson)
County) FINAL ORDER APPROVING A
CHANGE IN POINT OF DIVERSION
AND PLACE OF USE

Authority

ORS 540.505 to 540.580 establishes the process in which a water right holder may submit a request to transfer the point of diversion, place of use, or character of use authorized under an existing water right. OAR Chapter 690, Division 380 implements the statutes and provides the Department's procedures and criteria for evaluating transfer applications.

Applicant

Central Oregon Irrigation District
for Bend Metropolitan Park & Recreation District
1055 SW Lake Court
Redmond, OR 97756

Findings of Fact

Background

1. On January 8, 2007, the Central Oregon Irrigation District (COID), for Bend Metropolitan Park & Recreation District, filed an application to change the place of use and point of diversion under Certificates 83571 and 76714. The Department assigned the application number T-10466.

2. The portion of the first right to be transferred is as follows:

Certificate: 83571 in the name of the Central Oregon Irrigation District

Use: Irrigation of 6.31 acres

Priority Date: October 31, 1900 and December 2, 1907

Season of Use: April 1 through October 31, further limited as follows:

April 1 through April 30 and October 1 through October 31 described herein as Season 1

May 1 through May 14 and September 16 through September 30 described herein as Season 2

May 15 through September 15 described herein as Season 3

This final order is subject to judicial review by the Court of Appeals under ORS 183.482. Any petition for judicial review must be filed within the 60-day time period specified by ORS 183.482(1). Pursuant to ORS 536.075 and OAR 137-003-0675, you may petition for judicial review or petition the Director for reconsideration of this order. A petition for reconsideration may be granted or denied by the Director, and if no action is taken within 60 days following the date the petition was filed, the petition shall be deemed denied.

Rate: Season 1 (limited to 1/80 cfs per acre): 0.08 cfs
 Season 2 (limited to 1/60 cfs per acre): 0.11 cfs
 Season 3 (limited to 1/32.4 cfs per acre): 0.20 cfs, being 0.14 cfs under the 1900 priority date and 0.06 cfs under the 1907 priority date

Duty: Not to exceed 9.91 acre-feet (AF) per acre: 62.26 AF

Source: Deschutes River, tributary to the Columbia River

Authorized Point of Diversion:

Township	Range		Meridian	Sec	¼	¼	Survey Coordinates
18	S	11	E	W.M.	13	SW NE	POD #1 (CENTRAL OREGON CANAL): 1520 FEET SOUTH AND 1535 FEET WEST FROM THE NE CORNER OF SECTION 13

Authorized Place of Use:

Township	Range		Meridian	Sec	¼	¼	TaxLot	Acres
18	S	12	E	W.M.	3	NE NE	200	1.50
18	S	12	E	W.M.	4	SE SW	100	4.00
18	S	13	E	W.M.	3	SE SW	1000	0.81

3. Certificate 83571 reflects modifications (reductions) that have been made to this water right as a result of conserved water projects, instream transfers, and other transfers. Consequently, the duty for the portion of the right to be transferred is different than what was described under Certificate 76358, as reflected in the Preliminary Determination. The rates and duty described in Finding of Fact #2 reflect the amounts by which Certificate 83571 will be reduced as a result of this transfer. These amounts were determined by identifying the maximum rates that could be applied simultaneously to all lands (acres and acres equivalent) that receive water from POD #1, which is less than the maximum seasonal rate and duty limitations.

4. The portion of the second right to be transferred is as follows:

Certificate: 76714 in the name of the Central Oregon Irrigation District
Use: Supplemental Irrigation of 6.31 acres
Priority Date: February 28, 1913
Season of Use: April 1 through November 1
Quantity: Not to exceed a portion of 50,000 acre-feet of stored water only for the entire right, if available at the authorized point of diversion from the source, limited to the duty of water as set out in the modified supplemental decree of the circuit court dated March 24, 1933, in the matter of the determination of the relative rights to the use of the water of the Deschutes River and its tributaries. The amount of water allowed under this right, together with the amount secured under any other right existing for the same lands shall not exceed the limitation allowed herein, and is further limited to the terms of the Central Oregon Irrigation District, Crook County Improvement District #1, and the Arnold Irrigation District, and subject to such reasonable rotation system as may be ordered by the proper state officer.

RECEIVED

OCT 01 2010

WATER RESOURCES DEPT
 SALEM, OREGON

RECEIVED

OCT 01 2010

Source: Crane Prairie Reservoir, tributary to the Deschutes River

WATER RESOURCES DEPT
SALEM, OREGON

Authorized Point of Diversion:

Township		Range		Meridian	Sec	¼	¼	Survey Coordinates
18	S	12	E	W.M.	13	SW	NE	1520 FEET SOUTH AND 1535 FEET WEST FROM THE NE CORNER OF SECTION 13

Authorized Place of Use:

Township		Range		Meridian	Sec	¼	¼	Tax Lot	Acres
18	S	12	E	W.M.	3	NE	NE	200	1.50
18	S	12	E	W.M.	4	SE	SW	100	4.00
18	S	13	E	W.M.	3	SE	SW	1000	0.81

5. Transfer Application T-10466 proposes to move the authorized point of diversion approximately 4.0 miles downstream to:

Township		Range		Meridian	Sec	¼	¼	Survey Coordinates
18	S	12	E	W.M.	5	SE	NW	SOUTH 65 DEGREES 46 MINUTES 27 SECONDS WEST 3621.45 FEET FROM THE NE CORNER OF SECTION 5

6. Application T-10466 proposes to change the place of use of the right to:

Township		Range		Meridian	Sec	¼	¼	Tax Lot	Acres
18	S	12	E	W.M.	5	NW	SW	101	2.74
18	S	12	E	W.M.	6	NE	SE	101	1.15
18	S	12	E	W.M.	6	NE	SE	2200	2.26
18	S	12	E	W.M.	6	NW	SE	2200	0.16
TOTAL									6.31

7. The receiving lands are owned by Bend Metropolitan Park & Recreation District, 200 NW Pacific Park Lane, Bend, OR 97702. The receiving landowner will be responsible for completion of the proposed changes.
8. Notice of the application for transfer was published on November 6, 2007, pursuant to OAR 690-380-4000. No comments were filed in response to the notice.
9. On December 10, 2007, the Department mailed a copy of the draft Preliminary Determination proposing to approve Transfer Application T-10466 to the applicant(s). The draft Preliminary Determination set forth a deadline of January 10, 2008, for the applicant(s) to respond. The applicant(s) requested that the Department proceed with issuance of a Preliminary Determination. The applicant provided the necessary information to demonstrate that the applicant is authorized to pursue the transfer when originally filing the application.

10. On December 27, 2007, the Department issued a preliminary determination proposing to approve Transfer Application T-10466 and mailed a copy to the applicant. Additionally, notice of the preliminary determination for the transfer application was published in the Department's weekly notice on January 1, 2008, and in The Bulletin on January 9, 16 and 23, 2008, pursuant to ORS 540.520 and OAR 690-380-4020. No comments or protests were filed in response to the Department's weekly notice or to the newspaper notice. On February 25, 2008, a red-lined Draft Final Order was e-mailed to the applicants. This red-line draft order highlighted changes to the Preliminary Determination due to the issuance of Certificate 83571. On February 25, 2008, Central Oregon Irrigation District gave their consent to the red-lined changes.
11. The Oregon Department of Fish and Wildlife (ODFW) has determined that a fish screening and/or by-pass device is necessary at the new point of diversion to prevent fish from entering the diversion and/or safely transport fish back to the body of water from which the fish were diverted and that the diversion is currently equipped with an appropriate fish screening and/or by-pass device.

Transfer Review Criteria [OAR 690-380-4010(2)]

12. Water has been used within the last five years according to the terms and conditions of the rights, and no evidence is available that would demonstrate that the rights are subject to forfeiture under ORS 540.610.
13. A diversion structure and ditch sufficient to use the full amount of water allowed under the existing rights are present, and water has been used within the last five years under the terms and conditions of the rights.
14. The rate and duty allowed under Certificate 83571 (under the terms of the decree) for each acre irrigated by the Central Oregon Irrigation District main canal systems reflect a 45% transmission loss. Those lands not served from the district main canal systems, but by direct pumping from the Deschutes River, are not allowed the 45% transmission loss.
15. Transfer Application T-10466 proposes to change the point of diversion and delivery system for this portion of the right from the COID canal system to a direct pumping point on the Deschutes River. Therefore, the rate including provision for transmission losses can not be allowed and the transfer will be limited to the rates listed below and an annual duty not to exceed 5.45 acre-feet per acre:

Time of Year	Total Area (acres)	Total Diversion Rate without 45% transmission loss (cfs)
April 1 through April 30	6.31	0.04
May 1 through May 14	6.31	0.06
May 15 through Sep 15	6.31	0.11
Sep 16 through Sep 30	6.31	0.06
Oct 1 through Oct 31	6.31	0.04

RECEIVED

OCT 01 2010

WATER RESOURCES DEPT
SALEM, OREGON

OCT 01 2003

WATER RESOURCES DEPT
SALEM, OREGON

16. The water rights proposed for transfer are served by a diversion upstream of the proposed new diversion. The changes in place of use and point of diversion proposed in Transfer Application T-10466 will not result in injury to other water rights.
17. The proposed change would not result in enlargement of the rights.

Conclusions of Law

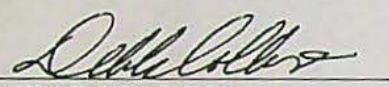
The changes in place of use and point of diversion proposed in application T-10466 are consistent with the requirements of ORS 540.505 to 540.580 and OAR 690-380-5000.

Now, therefore, it is ORDERED:

1. The changes in place of use and point of diversion proposed in application T-10466 are approved.
2. Water right certificates 83571 and 76714 are modified. The Department will issue a superseding certificate describing the right when it determines that is necessary for record keeping.
3. The right to the use of the water is restricted to beneficial use at the place of use described, and is subject to all other conditions and limitations contained in Certificates 83571 and 76714 and any related decree.
4. The maximum rates of diversion from the Deschutes River under the portion of the right evidenced by Certificate 83571 for delivery to the applicant's property shall continue to be based on 6.31 acres of irrigation right transferred, excluding a 45% transmission loss, being:
 - 0.04 cfs from April 1 through April 30 and October 1 through October 31;
 - 0.06 cfs from May 1 to May 14 and September 16 to September 30;
 - 0.11 cfs from May 15 through September 15
5. The quantity of water diverted at the additional/new point of diversion, together with that diverted at the original point of diversion, shall not exceed the quantity of water lawfully available at the original point of diversion.
6. The former place of use of the transferred rights shall no longer receive water under the rights.
7. The water user shall maintain and operate a fish screening and/or by-pass device, as appropriate, at the point of diversion consistent with the Oregon Department of Fish and Wildlife's operational and maintenance standards.
8. The water user shall maintain and operate the existing measurement device and shall make such improvements as may be required by the Department.

9. The water user shall maintain the existing headgate and shall make such improvements as may be required by the Department.
10. The approved changes shall be completed and full beneficial use of the water shall be made on or before October 1, 2009. A Claim of Beneficial Use prepared by a Certified Water Rights Examiner shall be submitted by the applicant to the Department within one year after the deadline for completion of the changes and full beneficial use of the water.

Dated at Salem, Oregon this 26th day of February 2008.



kr Phillip C. Ward, Director

Mailing date: MAR 03 2008

**BEFORE THE WATER RESOURCES DEPARTMENT
OF THE
STATE OF OREGON**

In the Matter of Transfer Application)	FINAL ORDER APPROVING A
T-10466, Crook, Deschutes, Jefferson)	CHANGE IN POINT OF DIVERSION
County)	AND PLACE OF USE

Authority

ORS 540.505 to 540.580 establishes the process in which a water right holder may submit a request to transfer the point of diversion, place of use, or character of use authorized under an existing water right. OAR Chapter 690, Division 380 implements the statutes and provides the Department's procedures and criteria for evaluating transfer applications.

Applicant

Central Oregon Irrigation District
for Bend Metropolitan Park & Recreation District
1055 SW Lake Court
Redmond, OR 97756

Findings of Fact

Background

1. On January 8, 2007, the Central Oregon Irrigation District (COID), for Bend Metropolitan Park & Recreation District, filed an application to change the place of use and point of diversion under Certificates 83571 and 76714. The Department assigned the application number T-10466.
2. The portion of the first right to be transferred is as follows:
Certificate: 83571 in the name of the Central Oregon Irrigation District
Use: Irrigation of 6.31 acres
Priority Date: October 31, 1900 and December 2, 1907
Season of Use: April 1 through October 31, further limited as follows:
April 1 through April 30 and October 1 through October 31 described herein as Season 1
May 1 through May 14 and September 16 through September 30 described herein as Season 2
May 15 through September 15 described herein as Season 3

This final order is subject to judicial review by the Court of Appeals under ORS 183.482. Any petition for judicial review must be filed within the 60-day time period specified by ORS 183.482(1). Pursuant to ORS 536.075 and OAR 137-003-0675, you may petition for judicial review or petition the Director for reconsideration of this order. A petition for reconsideration may be granted or denied by the Director, and if no action is taken within 60 days following the date the petition was filed, the petition shall be deemed denied.

Rate: Season 1 (limited to 1/80 cfs per acre): 0.08 cfs
 Season 2 (limited to 1/60 cfs per acre): 0.11 cfs
 Season 3 (limited to 1/32.4 cfs per acre): 0.20 cfs, being 0.14 cfs under the 1900 priority date and 0.06 cfs under the 1907 priority date

Duty: Not to exceed 9.91 acre-feet (AF) per acre: 62.26 AF

Source: Deschutes River, tributary to the Columbia River

Authorized Point of Diversion:

Township	Range	Meridian	Sec	¼	¼	Survey Coordinates
18	S	11	E	W.M.	13	SW NE POD #1 (CENTRAL OREGON CANAL): 1520 FEET SOUTH AND 1535 FEET WEST FROM THE NE CORNER OF SECTION 13

Authorized Place of Use:

Township	Range	Meridian	Sec	¼	¼	TaxLot	Acres	
18	S	12	E	W.M.	3	NE NE	200	1.50
18	S	12	E	W.M.	4	SE SW	100	4.00
18	S	13	E	W.M.	3	SE SW	1000	0.81

3. Certificate 83571 reflects modifications (reductions) that have been made to this water right as a result of conserved water projects, instream transfers, and other transfers. Consequently, the duty for the portion of the right to be transferred is different than what was described under Certificate 76358, as reflected in the Preliminary Determination. The rates and duty described in Finding of Fact #2 reflect the amounts by which Certificate 83571 will be reduced as a result of this transfer. These amounts were determined by identifying the maximum rates that could be applied simultaneously to all lands (acres and acres equivalent) that receive water from POD #1, which is less than the maximum seasonal rate and duty limitations.

4. The portion of the second right to be transferred is as follows:

Certificate: 76714 in the name of the Central Oregon Irrigation District
Use: Supplemental Irrigation of 6.31 acres
Priority Date: February 28, 1913
Season of Use: April 1 through November 1
Quantity: Not to exceed a portion of 50,000 acre-feet of stored water only for the entire right, if available at the authorized point of diversion from the source, limited to the duty of water as set out in the modified supplemental decree of the circuit court dated March 24, 1933, in the matter of the determination of the relative rights to the use of the water of the Deschutes River and its tributaries. The amount of water allowed under this right, together with the amount secured under any other right existing for the same lands shall not exceed the limitation allowed herein, and is further limited to the terms of the Central Oregon Irrigation District, Crook County Improvement District #1, and the Arnold Irrigation District, and subject to such reasonable rotation system as may be ordered by the proper state officer.

Source: Crane Prairie Reservoir, tributary to the Deschutes River

Authorized Point of Diversion:

Township		Range		Meridian	Sec	¼	¼	Survey Coordinates
18	S	12	E	W.M.	13	SW	NE	1520 FEET SOUTH AND 1535 FEET WEST FROM THE NE CORNER OF SECTION 13

Authorized Place of Use:

Township		Range		Meridian	Sec	¼	¼	Tax Lot	Acres
18	S	12	E	W.M.	3	NE	NE	200	1.50
18	S	12	E	W.M.	4	SE	SW	100	4.00
18	S	13	E	W.M.	3	SE	SW	1000	0.81

5. Transfer Application T-10466 proposes to move the authorized point of diversion approximately 4.0 miles downstream to:

Township		Range		Meridian	Sec	¼	¼	Survey Coordinates
18	S	12	E	W.M.	5	SE	NW	SOUTH 65 DEGREES 46 MINUTES 27 SECONDS WEST 3621.45 FEET FROM THE NE CORNER OF SECTION 5

6. Application T-10466 proposes to change the place of use of the right to:

Township		Range		Meridian	Sec	¼	¼	Tax Lot	Acres
18	S	12	E	W.M.	5	NW	SW	101	2.74
18	S	12	E	W.M.	6	NE	SE	101	1.15
18	S	12	E	W.M.	6	NE	SE	2200	2.26
18	S	12	E	W.M.	6	NW	SE	2200	0.16
TOTAL									6.31

7. The receiving lands are owned by Bend Metropolitan Park & Recreation District, 200 NW Pacific Park Lane, Bend, OR 97702. The receiving landowner will be responsible for completion of the proposed changes.
8. Notice of the application for transfer was published on November 6, 2007, pursuant to OAR 690-380-4000. No comments were filed in response to the notice.
9. On December 10, 2007, the Department mailed a copy of the draft Preliminary Determination proposing to approve Transfer Application T-10466 to the applicant(s). The draft Preliminary Determination set forth a deadline of January 10, 2008, for the applicant(s) to respond. The applicant(s) requested that the Department proceed with issuance of a Preliminary Determination. The applicant provided the necessary information to demonstrate that the applicant is authorized to pursue the transfer when originally filing the application.

10. On December 27, 2007, the Department issued a preliminary determination proposing to approve Transfer Application T-10466 and mailed a copy to the applicant. Additionally, notice of the preliminary determination for the transfer application was published in the Department's weekly notice on January 1, 2008, and in The Bulletin on January 9, 16 and 23, 2008, pursuant to ORS 540.520 and OAR 690-380-4020. No comments or protests were filed in response to the Department's weekly notice or to the newspaper notice. On February 25, 2008, a red-lined Draft Final Order was e-mailed to the applicants. This red-line draft order highlighted changes to the Preliminary Determination due to the issuance of Certificate 83571. On February 25, 2008, Central Oregon Irrigation District gave their consent to the red-lined changes.
11. The Oregon Department of Fish and Wildlife (ODFW) has determined that a fish screening and/or by-pass device is necessary at the new point of diversion to prevent fish from entering the diversion and/or safely transport fish back to the body of water from which the fish were diverted and that the diversion is currently equipped with an appropriate fish screening and/or by-pass device.

Transfer Review Criteria [OAR 690-380-4010(2)]

12. Water has been used within the last five years according to the terms and conditions of the rights, and no evidence is available that would demonstrate that the rights are subject to forfeiture under ORS 540.610.
13. A diversion structure and ditch sufficient to use the full amount of water allowed under the existing rights are present, and water has been used within the last five years under the terms and conditions of the rights.
14. The rate and duty allowed under Certificate 83571 (under the terms of the decree) for each acre irrigated by the Central Oregon Irrigation District main canal systems reflect a 45% transmission loss. Those lands not served from the district main canal systems, but by direct pumping from the Deschutes River, are not allowed the 45% transmission loss.
15. Transfer Application T-10466 proposes to change the point of diversion and delivery system for this portion of the right from the COID canal system to a direct pumping point on the Deschutes River. Therefore, the rate including provision for transmission losses can not be allowed and the transfer will be limited to the rates listed below and an annual duty not to exceed 5.45 acre-feet per acre:

Time of Year	Total Area	Total Diversion Rate without 45% transmission loss
	(acres)	(cfs)
April 1 through April 30	6.31	0.04
May 1 through May 14	6.31	0.06
May 15 through Sep 15	6.31	0.11
Sep 16 through Sep 30	6.31	0.06
Oct 1 through Oct 31	6.31	0.04

16. The water rights proposed for transfer are served by a diversion upstream of the proposed new diversion. The changes in place of use and point of diversion proposed in Transfer Application T-10466 will not result in injury to other water rights.
17. The proposed change would not result in enlargement of the rights.

Conclusions of Law

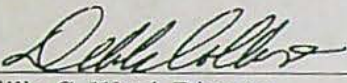
The changes in place of use and point of diversion proposed in application T-10466 are consistent with the requirements of ORS 540.505 to 540.580 and OAR 690-380-5000.

Now, therefore, it is ORDERED:

1. The changes in place of use and point of diversion proposed in application T-10466 are approved.
2. Water right certificates 83571 and 76714 are modified. The Department will issue a superseding certificate describing the right when it determines that is necessary for record keeping.
3. The right to the use of the water is restricted to beneficial use at the place of use described, and is subject to all other conditions and limitations contained in Certificates 83571 and 76714 and any related decree.
4. The maximum rates of diversion from the Deschutes River under the portion of the right evidenced by Certificate 83571 for delivery to the applicant's property shall continue to be based on 6.31 acres of irrigation right transferred, excluding a 45% transmission loss, being:
 - 0.04 cfs from April 1 through April 30 and October 1 through October 31;
 - 0.06 cfs from May 1 to May 14 and September 16 to September 30;
 - 0.11 cfs from May 15 through September 15
5. The quantity of water diverted at the additional/new point of diversion, together with that diverted at the original point of diversion, shall not exceed the quantity of water lawfully available at the original point of diversion.
6. The former place of use of the transferred rights shall no longer receive water under the rights.
7. The water user shall maintain and operate a fish screening and/or by-pass device, as appropriate, at the point of diversion consistent with the Oregon Department of Fish and Wildlife's operational and maintenance standards.
8. The water user shall maintain and operate the existing measurement device and shall make such improvements as may be required by the Department.

9. The water user shall maintain the existing headgate and shall make such improvements as may be required by the Department.
10. The approved changes shall be completed and full beneficial use of the water shall be made on or before October 1, 2009. A Claim of Beneficial Use prepared by a Certified Water Rights Examiner shall be submitted by the applicant to the Department within one year after the deadline for completion of the changes and full beneficial use of the water.

Dated at Salem, Oregon this 26th day of February 2008.



Phillip C. Ward, Director

Mailing date: MAR 03 2008



Oregon

Theodore R. Kulongoski, Governor

Water Resources Department
North Mall Office Building
725 Summer Street NE, Suite A
Salem, OR 97301-1271
503-986-0900
FAX 503-986-0904

October 5, 2010

WH Pacific
Niall Boggs
123 SW Columbia Street
Bend OR 97702

RE: Application File T-10466

Dear Niall Boggs:

Governor Theodore Kulongoski signed SB788 on July 23, 2009, which, in part, raised the fee for many of the Department's water right related processes and created fees for processes not previously requiring fees. The Bill created a fee for the submittal of a Claim of Beneficial Use (Claim).

The Department has determined that the Bill did not contain a requirement for a fee to be submitted for transfer Claims; only for Claims for permits having a priority date of July 9, 1987, or later. Thus, the Department is refunding your \$150.00.

Please give Gerry Clark (503-986-0811) a call if you have any questions.

Sincerely,

Gerry Clark
Water Right Specialist

Cc: file

**BEFORE THE WATER RESOURCES DEPARTMENT
OF THE
STATE OF OREGON**

In the Matter of Transfer Application)	FINAL ORDER APPROVING A
T-10466, Crook, Deschutes, Jefferson)	CHANGE IN POINT OF DIVERSION
County)	AND PLACE OF USE

Authority

ORS 540.505 to 540.580 establishes the process in which a water right holder may submit a request to transfer the point of diversion, place of use, or character of use authorized under an existing water right. OAR Chapter 690, Division 380 implements the statutes and provides the Department's procedures and criteria for evaluating transfer applications.

Applicant

Central Oregon Irrigation District
for Bend Metropolitan Park & Recreation District
1055 SW Lake Court
Redmond, OR 97756

Findings of Fact

Background

1. On January 8, 2007, the Central Oregon Irrigation District (COID), for Bend Metropolitan Park & Recreation District, filed an application to change the place of use and point of diversion under Certificates 83571 and 76714. The Department assigned the application number T-10466.

2. The portion of the first right to be transferred is as follows:

Certificate: 83571 in the name of the Central Oregon Irrigation District

Use: Irrigation of 6.31 acres

Priority Date: October 31, 1900 and December 2, 1907

Season of Use: April 1 through October 31, further limited as follows:

April 1 through April 30 and October 1 through October 31 described herein as Season 1

May 1 through May 14 and September 16 through September 30 described herein as Season 2

May 15 through September 15 described herein as Season 3

This final order is subject to judicial review by the Court of Appeals under ORS 183.482. Any petition for judicial review must be filed within the 60-day time period specified by ORS 183.482(1). Pursuant to ORS 536.075 and OAR 137-003-0675, you may petition for judicial review or petition the Director for reconsideration of this order. A petition for reconsideration may be granted or denied by the Director, and if no action is taken within 60 days following the date the petition was filed, the petition shall be deemed denied.

Rate: Season 1 (limited to 1/80 cfs per acre): 0.08 cfs
 Season 2 (limited to 1/60 cfs per acre): 0.11 cfs
 Season 3 (limited to 1/32.4 cfs per acre): 0.20 cfs, being 0.14 cfs under the 1900 priority date and 0.06 cfs under the 1907 priority date

Duty: Not to exceed 9.91 acre-feet (AF) per acre: 62.26 AF

Source: Deschutes River, tributary to the Columbia River

Authorized Point of Diversion:

Township	Range	Meridian	Sec	¼	¼	Survey Coordinates
18	S	11	E	W.M.	13	SW NE POD #1 (CENTRAL OREGON CANAL): 1520 FEET SOUTH AND 1535 FEET WEST FROM THE NE CORNER OF SECTION 13

Authorized Place of Use:

Township	Range	Meridian	Sec	¼	¼	TaxLot	Acres	
18	S	12	E	W.M.	3	NE NE	200	1.50
18	S	12	E	W.M.	4	SE SW	100	4.00
18	S	13	E	W.M.	3	SE SW	1000	0.81

3. Certificate 83571 reflects modifications (reductions) that have been made to this water right as a result of conserved water projects, instream transfers, and other transfers. Consequently, the duty for the portion of the right to be transferred is different than what was described under Certificate 76358, as reflected in the Preliminary Determination. The rates and duty described in Finding of Fact #2 reflect the amounts by which Certificate 83571 will be reduced as a result of this transfer. These amounts were determined by identifying the maximum rates that could be applied simultaneously to all lands (acres and acres equivalent) that receive water from POD #1, which is less than the maximum seasonal rate and duty limitations.

4. The portion of the second right to be transferred is as follows:

Certificate: 76714 in the name of the Central Oregon Irrigation District
Use: Supplemental Irrigation of 6.31 acres
Priority Date: February 28, 1913
Season of Use: April 1 through November 1
Quantity: Not to exceed a portion of 50,000 acre-feet of stored water only for the entire right, if available at the authorized point of diversion from the source, limited to the duty of water as set out in the modified supplemental decree of the circuit court dated March 24, 1933, in the matter of the determination of the relative rights to the use of the water of the Deschutes River and its tributaries. The amount of water allowed under this right, together with the amount secured under any other right existing for the same lands shall not exceed the limitation allowed herein, and is further limited to the terms of the Central Oregon Irrigation District, Crook County Improvement District #1, and the Arnold Irrigation District, and subject to such reasonable rotation system as may be ordered by the proper state officer.

Should be R11E

Source: Crane Prairie Reservoir, tributary to the Deschutes River

Authorized Point of Diversion:

Township		Range		Meridian	Sec	¼	¼	Survey Coordinates
18	S	12	E	W.M.	13	SW	NE	1520 FEET SOUTH AND 1535 FEET WEST FROM THE NE CORNER OF SECTION 13

Authorized Place of Use:

Township		Range		Meridian	Sec	¼	¼	Tax Lot	Acres
18	S	12	E	W.M.	3	NE	NE	200	1.50
18	S	12	E	W.M.	4	SE	SW	100	4.00
18	S	13	E	W.M.	3	SE	SW	1000	0.81

5. Transfer Application T-10466 proposes to move the authorized point of diversion approximately 4.0 miles downstream to:

Township		Range		Meridian	Sec	¼	¼	Survey Coordinates
18	S	12	E	W.M.	5	SE	NW	SOUTH 65 DEGREES 46 MINUTES 27 SECONDS WEST 3621.45 FEET FROM THE NE CORNER OF SECTION 5

6. Application T-10466 proposes to change the place of use of the right to:

Township		Range		Meridian	Sec	¼	¼	Tax Lot	Acres
18	S	12	E	W.M.	5	NW	SW	101	2.74
18	S	12	E	W.M.	6	NE	SE	101	1.15
18	S	12	E	W.M.	6	NE	SE	2200	2.26
18	S	12	E	W.M.	6	NW	SE	2200	0.16
TOTAL									6.31

7. The receiving lands are owned by Bend Metropolitan Park & Recreation District, 200 NW Pacific Park Lane, Bend, OR 97702. The receiving landowner will be responsible for completion of the proposed changes.
8. Notice of the application for transfer was published on November 6, 2007, pursuant to OAR 690-380-4000. No comments were filed in response to the notice.
9. On December 10, 2007, the Department mailed a copy of the draft Preliminary Determination proposing to approve Transfer Application T-10466 to the applicant(s). The draft Preliminary Determination set forth a deadline of January 10, 2008, for the applicant(s) to respond. The applicant(s) requested that the Department proceed with issuance of a Preliminary Determination. The applicant provided the necessary information to demonstrate that the applicant is authorized to pursue the transfer when originally filing the application.

10. On December 27, 2007, the Department issued a preliminary determination proposing to approve Transfer Application T-10466 and mailed a copy to the applicant. Additionally, notice of the preliminary determination for the transfer application was published in the Department's weekly notice on January 1, 2008, and in The Bulletin on January 9, 16 and 23, 2008, pursuant to ORS 540.520 and OAR 690-380-4020. No comments or protests were filed in response to the Department's weekly notice or to the newspaper notice. On February 25, 2008, a red-lined Draft Final Order was e-mailed to the applicants. This red-line draft order highlighted changes to the Preliminary Determination due to the issuance of Certificate 83571. On February 25, 2008, Central Oregon Irrigation District gave their consent to the red-lined changes.
11. The Oregon Department of Fish and Wildlife (ODFW) has determined that a fish screening and/or by-pass device is necessary at the new point of diversion to prevent fish from entering the diversion and/or safely transport fish back to the body of water from which the fish were diverted and that the diversion is currently equipped with an appropriate fish screening and/or by-pass device.

Transfer Review Criteria [OAR 690-380-4010(2)]

12. Water has been used within the last five years according to the terms and conditions of the rights, and no evidence is available that would demonstrate that the rights are subject to forfeiture under ORS 540.610.
13. A diversion structure and ditch sufficient to use the full amount of water allowed under the existing rights are present, and water has been used within the last five years under the terms and conditions of the rights.
14. The rate and duty allowed under Certificate 83571 (under the terms of the decree) for each acre irrigated by the Central Oregon Irrigation District main canal systems reflect a 45% transmission loss. Those lands not served from the district main canal systems, but by direct pumping from the Deschutes River, are not allowed the 45% transmission loss.
15. Transfer Application T-10466 proposes to change the point of diversion and delivery system for this portion of the right from the COID canal system to a direct pumping point on the Deschutes River. Therefore, the rate including provision for transmission losses can not be allowed and the transfer will be limited to the rates listed below and an annual duty not to exceed 5.45 acre-feet per acre:

Time of Year	Total Area	Total Diversion Rate without 45% transmission loss
	(acres)	(cfs)
April 1 through April 30	6.31	0.04
May 1 through May 14	6.31	0.06
May 15 through Sep 15	6.31	0.11
Sep 16 through Sep 30	6.31	0.06
Oct 1 through Oct 31	6.31	0.04

16. The water rights proposed for transfer are served by a diversion upstream of the proposed new diversion. The changes in place of use and point of diversion proposed in Transfer Application T-10466 will not result in injury to other water rights.
17. The proposed change would not result in enlargement of the rights.

Conclusions of Law

The changes in place of use and point of diversion proposed in application T-10466 are consistent with the requirements of ORS 540.505 to 540.580 and OAR 690-380-5000.

Now, therefore, it is ORDERED:

1. The changes in place of use and point of diversion proposed in application T-10466 are approved.
2. Water right certificates 83571 and 76714 are modified. The Department will issue a superseding certificate describing the right when it determines that is necessary for record keeping.
3. The right to the use of the water is restricted to beneficial use at the place of use described, and is subject to all other conditions and limitations contained in Certificates 83571 and 76714 and any related decree.
4. The maximum rates of diversion from the Deschutes River under the portion of the right evidenced by Certificate 83571 for delivery to the applicant's property shall continue to be based on 6.31 acres of irrigation right transferred, excluding a 45% transmission loss, being:
 - 0.04 cfs from April 1 through April 30 and October 1 through October 31;
 - 0.06 cfs from May 1 to May 14 and September 16 to September 30;
 - 0.11 cfs from May 15 through September 15
5. The quantity of water diverted at the additional/new point of diversion, together with that diverted at the original point of diversion, shall not exceed the quantity of water lawfully available at the original point of diversion.
6. The former place of use of the transferred rights shall no longer receive water under the rights.
7. The water user shall maintain and operate a fish screening and/or by-pass device, as appropriate, at the point of diversion consistent with the Oregon Department of Fish and Wildlife's operational and maintenance standards.
8. The water user shall maintain and operate the existing measurement device and shall make such improvements as may be required by the Department.

9. The water user shall maintain the existing headgate and shall make such improvements as may be required by the Department.
10. The approved changes shall be completed and full beneficial use of the water shall be made on or before October 1, 2009. A Claim of Beneficial Use prepared by a Certified Water Rights Examiner shall be submitted by the applicant to the Department within one year after the deadline for completion of the changes and full beneficial use of the water.

Dated at Salem, Oregon this _____ day of _____ 2008.

Phillip C. Ward, Director

Mailing date: _____



Oregon

Theodore R. Kulongoski, Governor

Water Resources Department

North Mall Office Building
725 Summer Street NE, Suite A
Salem, OR 97301-1266
503-986-0900
FAX 503-986-0904

October 31, 2007

CENTRAL OREGON IRRIGATION DISTRICT
FOR BEND METROPOLITAN PARK & REC DIST.
1055 SW LAKE COURT
REDMOND OR 97756

Reference: Transfer 10466

On January 8, 2007 we received your water right transfer application amendment for T-9605.

By copy of this letter, we are asking the Watermaster for a report regarding the potential for injury to existing water rights which may be caused by the change.

Your application will be examined to determine if additional information is needed. You will be contacted following this examination.

Except as provided under ORS 540.510(3) for municipalities, you may not use water for the new use, in the new place of use or from the new point of diversion until the transfer application has been approved. In order to avoid any possible forfeiture of the water right, you should continue to use the water as described by your existing water right. If the land is sold before the transfer is approved, the buyer's consent to the transfer will be required unless a recorded deed or other legal document clearly established that the water right was not conveyed in the sale.

We will notify you if additional information or corrections to the application or map are required.

If you have any questions, please call the Transfer Section, (503)986-0883.

cc: Watermaster #11
Bend Metro Park & Recreation District
Steve Marx, ODFW

enclosure



Oregon

Theodore R. Kulongoski, Governor

Water Resources Department

725 Summer Street NE, Suite A

Salem, OR 97301-1271

503-986-0900

FAX 503-986-0904

Notice of Application for Water Right Transfer, Temporary Transfer, or Permit Amendment 11/06/07

The Department seeks comment on the recently-filed application listed below. Any person may comment on the application. Comments must be received by the Department within 30 days of the date of this notice. The Director may presume that the transfer would be allowed by, and compatible with comprehensive plans unless an affected local government informs the Director otherwise within 30 days of this notice.

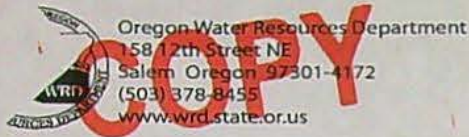
County: DESCHUTES
Transfer: 10466
Water Right: CERT 83571
Priority Date: 1900, 1907
Name: CENTRAL OREGON IRRIGATION DISTRICT
BEND METROPOLITAN PARK AND RECREATION DIST.
Address: 1055 SW LAKE COURT, REDMOND OR 97756
Change: POU/POD
Source: DESCHUTES RIVER
Authorized POD: T18S R11E 13
Proposed POD: T18S R12E 5
Authorized POU: T18S R12E 3, 4
T18S R13E 3
Proposed POU: T18S R12E 5, 6

The holder of a water right may apply to permanently change an existing water use subject to transfer. A transfer application may involve any of the following changes: Point of diversion or appropriation (POD; POA); Additional point of diversion or appropriation (APOD; APOA); Historic POD (HIST); Place of use (POU); Character of use (USE); Instream (ISWR); Substitution (SUB); or Exchange (EXCH).

The holder of a water right subject to transfer may request to temporarily change the place of use of the water for up to 5 years and, if necessary to convey the water, to temporarily change the point of diversion or appropriation.

The holder of a water right permit may apply to change a point of diversion (POD) or appropriation (POA) or to change the place of use (POU).

Any person who provides comments within the comment period will receive a copy of the Department's preliminary determination of whether the application should be approved or rejected after the Department has completed a review of the application and will be provided an opportunity to protest the application and preliminary determination at that time. Comments should be sent to the Transfers Section at the Department's Salem office.



Application for Water Right Transfer

Div 15-2003-004

Please type or print legibly in dark ink. If your application is found to be incomplete or inaccurate, we will return it to you. If any requested information does not apply to your application, insert "n/a." Please read and refer to the instructions when completing your application. Thank you.

APPLICATION FOR:

Please check one

<input checked="" type="checkbox"/> Water Right Transfer	<input type="checkbox"/> Temporary Transfer (# of years _____)	<input type="checkbox"/> Drought Transfer
<input type="checkbox"/> Permit Amendment		<input type="checkbox"/> Government Action Point of Diversion

1. APPLICANT INFORMATION

Name: Central Oregon Irrigation District for Bend Metropolitan Park & Recreation Dist.
First Last

Address: 2598 N Hwy 97
Redmond OR 97756
City State Zip

Phone: (541) 548-6047
Home Work Other

*Fax: (541) 548-0243 *E-Mail address: transfers@coid.org

*Optional information

2. AGENT INFORMATION

(The agent listed is authorized to represent the applicant in all matters relating to this transfer application)

Name: _____
First Last

Address: _____
City State Zip

Phone: _____
Home Work Other

*Fax: _____ *E-Mail address: _____

*Optional information

1-9605

RECEIVED

NOV 24 2003

WATER RESOURCES DEPT
SALEM OREGON

3. TYPE OF CHANGE

- Use
- Place of Use
- Point of Diversion
- Point of Appropriation
- Historic Point of Diversion
- Substitution
- Surface Water to Ground Water

Reason for change: Purchasing irrigation right for conversion to a quasi-municipal right for a Park. Requires a change in POD
To be included in the "Old Mill District boundaries"

4. AFFECTED DISTRICTS AND LOCAL GOVERNMENTS

Is the affected water right located within or served by an irrigation or other water district?

Yes No

Will the affected water right be located within or served by an irrigation or other water district after the proposed transfer?

Yes No

If yes for either, list the name and mailing address of each district:

Central Oregon Irrigation District
2598 N Hwy 97; Redmond, OR 97756

Attach the name and mailing address of all affected local governments (e.g., county, city, municipal corporation, tribal governments)

Deschutes County - 1340 NW Wall St; Bend, OR 97701

City of Bend - 710 NW Wall St; Bend, OR 97701

5. CURRENT WATER RIGHT INFORMATION

Name on Permit, Certificate, or Decree: Central Oregon Irrigation District

Decree: Deschutes River Adjudication

Not applicable

Permit Number: _____

Not applicable

Certificate Number: 76358 - C.O.I.D. Primary

Not applicable

Claim of Beneficial Use - Date Submitted _____

Permit Amendment Only -

Completion Date of Permit: _____

Requesting the Department to determine if the requirement for proof has been met.]

Priority Date: C.O.I.D. - 10/31/1900, Authorized Use: Irrigation - C.O.I.D.
12/2/1907

Source of Water: Deschutes River County: Deschutes

Are there other sources listed on the water right? Yes No

See attached Supplemental Rights Exhibit "A"

T-9605

RECEIVED

NOV 24 2003

WATER RESOURCES DEPT
 SALEM OREGON

8. LAND OWNERSHIP

- Does the applicant own the lands **FROM** which the right is being transferred? X Yes X No
If "No", provide the following information. For Temporary Transfers, also include a notarized statement granting consent to the transfer from each of the landowners:

Names of Current Landowner(s):

See Exhibit "A"

First

Last

Address: _____

City

State

Zip

- Does the applicant own the lands **TO** which the right is being transferred?
X Yes No N/A - NOT APPLICABLE TO INSTREAM TRANSFERS

If "No", provide the following information:

Names of Receiving Landowner(s): Bend Metropolitan Park & Recreation District

First

Last

Address: 200 Pacific Park Lane

Bend

OR

97756

City

State

Zip

- Check one of the following:
 - X The receiving landowner will be responsible for completion of the proposed changes after the final order is issued. All notices and correspondence should be sent to this landowner.
 - The applicant will remain responsible for completion of changes. Notices and correspondence should continue to be sent to the applicant and applicant's agent.
 - N/A. (Not applicable. Application is for an Instream Water Right Transfer.)

RECEIVED

JAN 08 2007

WATER RESOURCES DEPT
SALEM, OREGON

EXHIBIT "A"

BEND METROPOLITAN PARKS & RECREATION DISTRICT

AMENDMENT TO OWRD TRANSFER #9605

T-R-S	QQ	TL	# ACRES	CERTIFICATE PAGE #	OWNERSHIP INFO	BENEFICIAL USE
18-12-03	NE NE	200	1.5	92	QUITCLAIM DEED #2004-15588	L-675
18-12-04	SE SW	100*	4	97	QUITCLAIM DEED #2006-01335	2004 AERIAL
18-13-03	SW SW	1000	0.81	100	LAND OWNED BY COID	L-495
			<u>6.31</u>			

*HB 3111 listed 5 acres on this tax lot. 1.0 acre is being removed on OWRD T-10242

RECEIVED

JAN 08 2007

WATER RESOURCES DEPT
SALEM, OREGON

▪ Certificate Number or other identifying number: 76358

The following information **must be provided only** for those points of diversion or appropriation that are involved in the transfer (i.e., list only the portion of the water right you propose to transfer.) Attach additional pages as necessary.

Government lot and donation land claim numbers must be included in the tables below **only** if the information is reflected on the existing water right.

Location of Existing Authorized Point(s) of Diversion or Appropriation to be Changed:

(i.e., the allowed point(s) of diversion or appropriation listed on the water right that will be affected by the proposed transfer, the "FROM" point(s) of diversion or appropriation)

If Ground Water, OWRD Well Log ID No. (or Well ID Tag No. L-)	Source and Priority Date	Township	Range	Mer	Sec	¼ ¼	Tax Lot, DLC or Gov't Lot	Survey Coordinates (coordinates from a recognized survey corner)
	Deschutes River Oct. 1900	18 S	11 E	W M	13	SW NE		1520' south and 1535' west from the NE Corner of Section 13

- Does the water right being transferred involve a ground water source(s)?
 Yes No (Surface water source only.)

If "Yes", for each authorized point of appropriation (well) involved, you must either:

A. Supply a copy of the well log(s) for each point of appropriation that is clearly labeled and associated with the corresponding well in the table above and on the accompanying application map. (NOTE: You may search for well logs on the Department's web page at: <http://www.wrd.state.or.us>)

or

B. If a well log is not available, you must describe the construction of the authorized point of appropriation by completing the table below. Attach additional copies as necessary.

Construction of Existing Authorized Point(s) of Appropriation – (Only needed if no well log is available.)

Wells in this listing must be clearly tied to corresponding well location(s) described in the table above and shown on the accompanying application map.

OWRD Well No. as identified in table above	Diameter	Type and size of casing	No. of feet of casing	Intervals casing is perforated (in feet)	Seal depth	Est. depth to water	Est. depth to water bearing stratum	Type of access port or measuring device	Total well depth

▪ Certificate Number or other identifying number: _____

RECEIVED

▪ Certificate Number or other identifying number: 76714

The following information must be provided only for those points of diversion or appropriation that are involved in the transfer (i.e., list only the portion of the water right you propose to transfer.) Attach additional pages as necessary.

Government lot and donation land claim numbers must be included in the tables below only if the information is reflected on the existing water right.

Location of Existing Authorized Point(s) of Diversion or Appropriation to be Changed:

(i.e., the allowed point(s) of diversion or appropriation listed on the water right that will be affected by the proposed transfer, the "FROM" point(s) of diversion or appropriation)

If Ground Water, OWRD Well Log ID No. (or Well ID Tag No. L-)	Source and Priority Date	Township	Range	Mer	Sec	¼ ¼	Tax Lot, DLC or Gov't Lot	Survey Coordinates (coordinates from a recognized survey corner)
	Deschutes River Feb. 1913	18 S	11 E	W M	13	SW NE		1520' south and 1535' west from the NE Corner of Section 13

- Does the water right being transferred involve a ground water source(s)?
 Yes No (Surface water source only.)

If "Yes", for each authorized point of appropriation (well) involved, you must either:

A. Supply a copy of the well log(s) for each point of appropriation that is clearly labeled and associated with the corresponding well in the table above and on the accompanying application map. (NOTE: You may search for well logs on the Department's web page at: <http://www.wrd.state.or.us>)

or

B. If a well log is not available, you must describe the construction of the authorized point of appropriation by completing the table below. Attach additional copies as necessary.

Construction of Existing Authorized Point(s) of Appropriation – (Only needed if no well log is available.)

Wells in this listing must be clearly tied to corresponding well location(s) described in the table above and shown on the accompanying application map.

OWRD Well No. as identified in table above	Diameter	Type and size of casing	No. of feet of casing	Intervals casing is perforated (in feet)	Seal depth	Est. depth to water	Est. depth to water bearing stratum	Type of access port or measuring device	Total well depth

▪ Certificate Number or other identifying number: _____

RECEIVED

6. PROPOSED CHANGES TO THE WATER RIGHT

XX Change in Character of Use: (n/a Permit Amendment)

- Proposed use: Irrigation Municipal Quasi-municipal
 Commercial Industrial Other _____
 Domestic (indicate number of households) _____

XX Change in Point of Diversion or Point of Appropriation:

- Change Additional Surface Water to Ground Water
Old point of diversion Both old and new points New point of appropriation will
or point of appropriation of diversion or points of be used in the place of the old
will not be used for this appropriation will be used point of diversion. This is not an
portion of the water right. for this portion of the water additional point of appropriation.
right. right.

Location of Authorized Point(s) of Diversion or Point(s) of Appropriation:

Coordinates (from recognized survey corner)	1/4 1/4 Section	Section	Township	Range
S.65°46'27" W 3621.45' from the NE corner of Section 5	SE NW	05	18S	12E
See Exhibit " I "				

Change in Place of Use:

Location of Proposed Place of Use

Township	Range	Section	Government Lot or DIC	1/4 1/4 Section	Tax Lot Number	Acres (if appropriate)
Within service boundary of Old Mill District*						
* See exhibit " I "						

Remarks: The applicant proposes to change the character of use from irrigation
to quasi-municipal use and change the POD

Non-potable water, not for domestic purposes

1-9605

RECEIVED

NOV 24 2003

WATER RESOURCES DEPT
SALEM OREGON

6. PROPOSED CHANGES TO THE WATER RIGHT

XX Change in Character of Use: (n/a Permit Amendment)

- Proposed use: Irrigation Municipal Quasi-municipal
 Commercial Industrial Other _____
 Domestic (indicate number of households) _____

XX Change in Point of Diversion or Point of Appropriation:

- Change Old point of diversion or point of appropriation will not be used for this portion of the water right.
 Additional Both old and new points of diversion or points of appropriation will be used for this portion of the water right.
 Surface Water to Ground Water New point of appropriation will be used in the place of the old point of diversion. This is not an additional point of appropriation.

Location of ^{Proposed} Authorized Point(s) of Diversion or Point(s) of Appropriation:

Coordinates (from recognized survey corner)	1/4 1/4 Section	Section	Township	Range
S.65°46'27" W 3621.45' from the NE corner of Section 5	SE NW	05	18S	12E
See Exhibit " I "				

Change in Place of Use:

Location of Proposed Place of Use

Township	Range	Section	Government Lot or DIC	1/4 1/4 Section	Tax Lot Number	Acres (if appropriate)
Within service boundary of Old Mill District*						
* See exhibit " I "						

Remarks: The applicant proposes to change the character of use from irrigation to quasi-municipal use and change the POD

Non-potable water, not for domestic purposes

1-9605

RECEIVED

NOV 24 2003

WATER RESOURCES DEPT
SALEM OREGON

5. PROPOSED CHANGES TO THE WATER RIGHT

A separate page providing the information in this section must be completed for each certificate, permit, decree, or other right involved in the proposed transfer.

Certificate Number or other identifying number from Section 4: 76358 Primary

Location of Proposed Point(s) of Diversion or Point(s) of Appropriation:

Township	Range	Mer	Sec	1/4 Section	Gov. Dec. or DLC	Survey Coordinates (coordinates from a recognized survey corner)
						As shown on the original application

Attach additional copies as necessary to describe locations of other proposed points of diversion or appropriation. Clearly mark each of the additional copies with the appropriate Certificate Number or other identifying number. Not applicable to applications for transfers to instream water rights.

Location of Proposed Place of Use:

Township	Range	Mer	Sec	1/4 Section	Gov. Dec. or DLC	Acres (If applicable)
18 S.	12 E.	WM	06	NW SE	tax lot 2200	0.16
18 S.	12 E.	WM	06	NE SE	tax lot 2200	2.26
18 S.	12 E.	WM	06	NE SE	tax lot 101	1.15
18 S.	12 E.	WM	05	NW SW	tax lot 101	2.74

Amended

Attach additional copies as necessary to describe locations of other proposed places of use. Clearly mark each of the additional copies with the appropriate Certificate Number or other identifying number. Not applicable to applications for transfers to instream water rights.

RECEIVED
10.18.09

AGU

5. PROPOSED CHANGES TO THE WATER RIGHT

A separate page providing the information in this section must be completed for each certificate, permit, decree, or other right involved in the proposed transfer.

Certificate Number or other identifying number from Section 4: 76714 - Supplemental

Location of Proposed Point(s) of Diversion or Point(s) of Appropriation:

Township	Range	Mer	Sec	¼ ¼ Section	Gov't Lot or DLC	Survey Coordinates (coordinates from a recognized survey corner)
						As shown on the original application


Attach additional copies as necessary to describe locations of other proposed points of diversion or appropriation. Clearly mark each of the additional copies with the appropriate Certificate Number or other identifying number. Not applicable to applications for transfers to instream water rights.

Location of Proposed Place of Use:

Township	Range	Mer	Sec	¼ ¼ Section	Gov't Lot or DLC	Acres (if applicable)
18 S.	12 E.	WM	06	NW SE	tax lot 2200	0.16
18 S.	12 E.	WM	06	NE SE	tax lot 2200	2.26
18 S.	12 E.	WM	06	NE SE	tax lot 101	1.15
18 S.	12 E.	WM	05	NW SW	tax lot 101	2.74

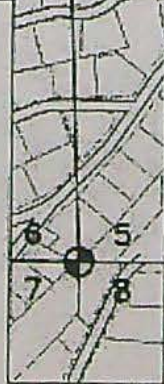
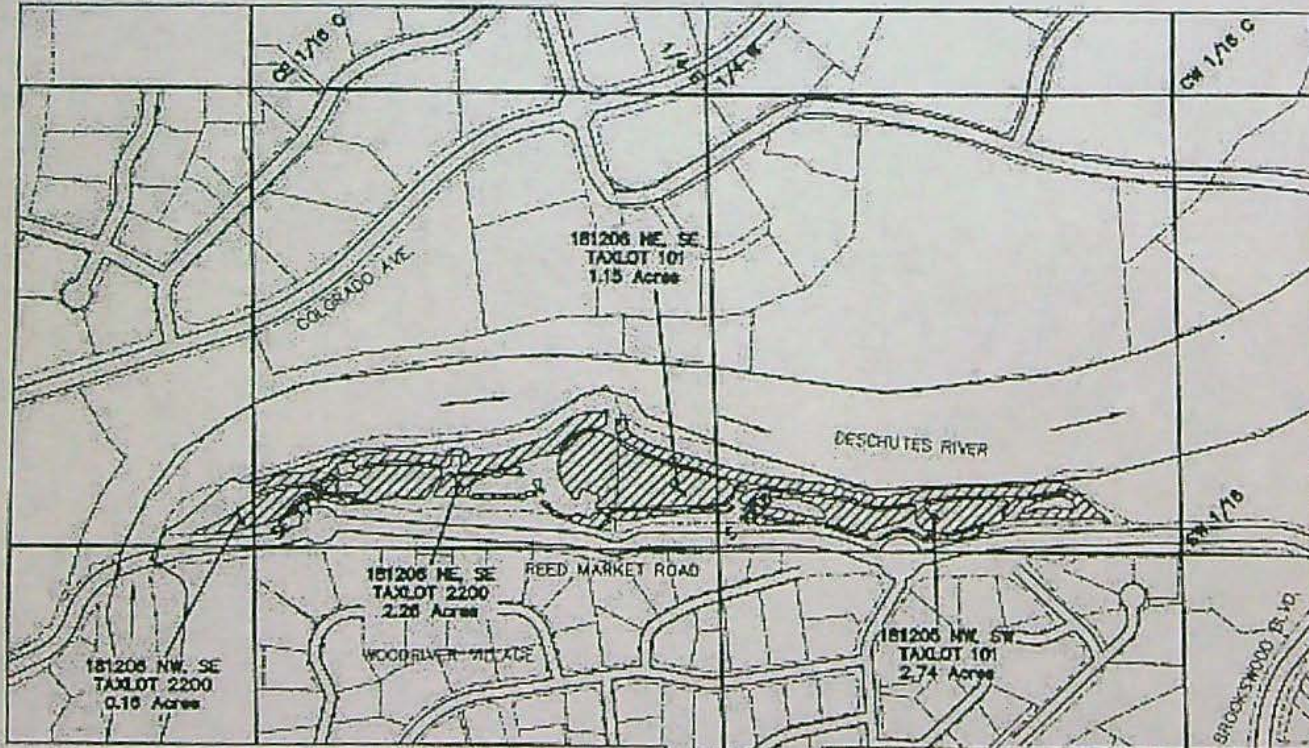
Amended

Attach additional copies as necessary to describe locations of other proposed places of use. Clearly mark each of the additional copies with the appropriate Certificate Number or other identifying number. Not applicable to applications for transfers to instream water rights.



T.18S., R12E., W.M.
SE 1/4 OF SECTION 6, SW 1/4 OF SECTION 5

TAX LOTS 18-12-06D-2200, 18-12-05C-101



SCALE: 1" = 400'

 Irrigated Lands
6.31 Acres



TRANSFER ON MAP
UNDER

Application No. _____ Permit No. _____
IN NAME OF

BEND METRO PARKS & RECREATION

Prepared: October 14, 2005, by: Matthew K. Steels

This map is for the purpose of identifying the location of water right and is not intended to provide legal dimensions or locations of property owned.

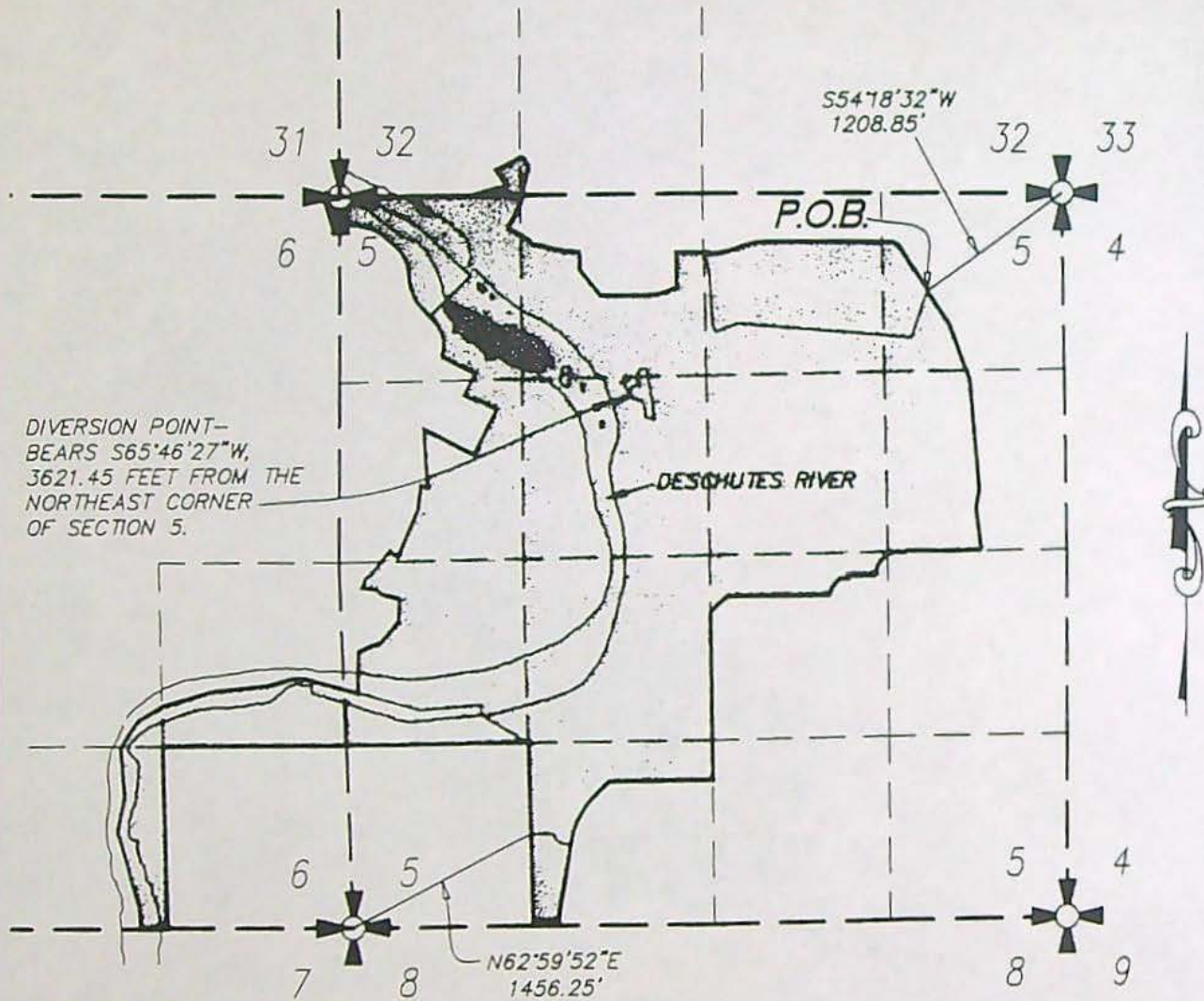
RECEIVED
10-18-05

AGU

EXHIBIT I

QUASI-MUNICIPAL WATER DISTRICT FOR: RIVER BEND LIMITED PARTNERSHIP

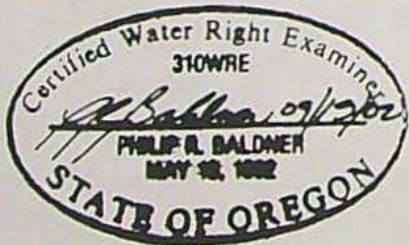
LOCATED IN SECTIONS 5 AND 6, T18S, R12E, AND
SECTION 32, T17S, R12E, BOTH OF THE WM, CITY OF
BEND, DESCHUTES COUNTY, OREGON



DIVERSION POINT—
BEARS S65°46'27"W,
3621.45 FEET FROM THE
NORTHEAST CORNER
OF SECTION 5.

SCALE: 4" = 1 MILE

AREA CONTAINED WITHIN DISTRICT BOUNDARY=
326 ACRES, MORE OR LESS



RECEIVED

NOV 24 2003

WATER RESOURCES DEPT
SALEM OREGON

1-9603
09/19/02
h2oRts2001-4.dwg


DESCHUTES COUNTY
SEC.04 T18S. R12E. W.M.

SCALE - 1" = 400'



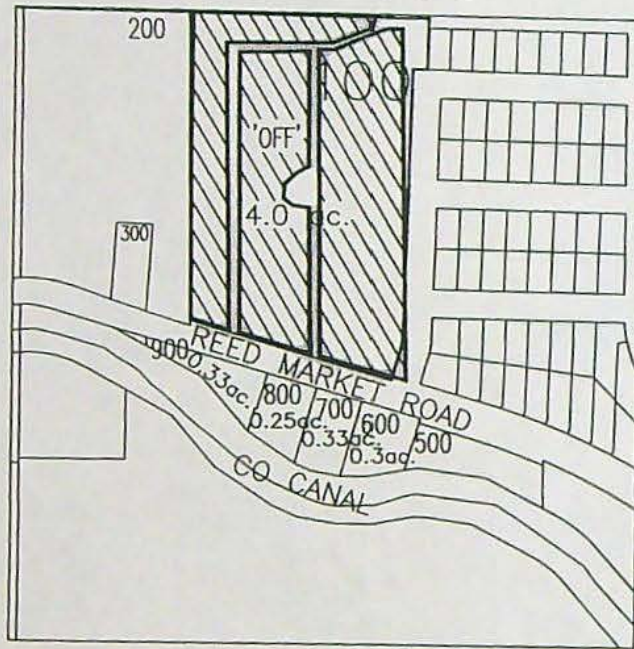
SE 1/4 OF THE SW 1/4

DISTRICT INTERNAL
NOTICE #: D-2003-004



12/11/06

TRAILER PARK SHOWING 6.3 AC. IRRIGATED GROUNDS
LESS 53 SPACES LEAVING 4.0 AC. IRRIGATION




RECEIVED

JAN 08 2007

WATER RESOURCES DEPT
SALEM, OREGON



'OFF' LANDS



ac. PARCELS W/ WATER RIGHTS

"OFF" MAP



APPLICATION FOR WATER RIGHT TRANSFER
COID / BEND METRO PARKS AND RECREATION DISTRICT

TAXLOT #: 100

4.0 ACRES

DATE: 11-21-06

FILE NO: E:\TRANSFER\WRTRANS06\OLDMILL_380\181204_100

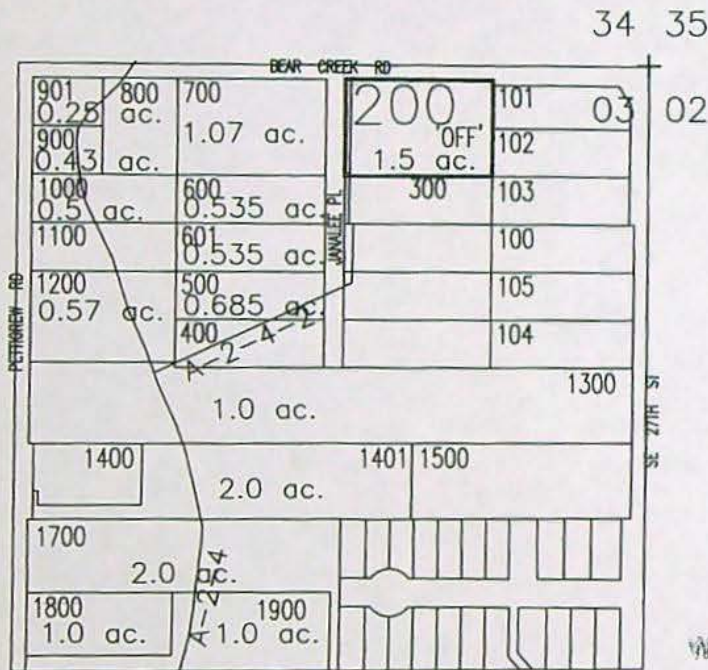
DESCHUTES COUNTY
 SEC.03 T18S. R12E. W.M.

SCALE - 1" = 400'



NE 1/4 OF THE NE 1/4

DISTRICT INTERNAL
 NOTICE #: D-2003-004



RECEIVED

JAN 08 2007

WATER RESOURCES DEPT
 SALEM, OREGON



"OFF" MAP

# ac.	PARCELS W/ WATER RIGHTS
# ac.	'OFF' LAND PARCELS



APPLICATION FOR WATER RIGHT TRANSFER
 COID / BEND METRO PARKS AND RECREATION DISTRICT
 TAXLOT #: 200 1.5 ACRES

DATE: 11-21-06

FILE NO: E:\TRANSFER\WRTRANS06\OLDMILL_380\181203_200

DESCHUTES COUNTY
SEC.03 T18S. R13E. W.M.

SCALE - 1" = 400'



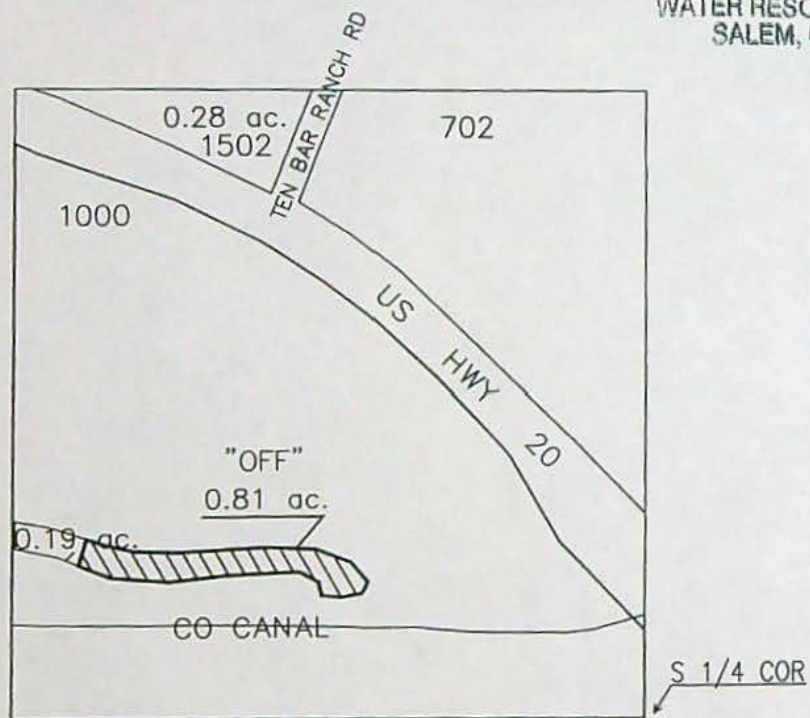
SE 1/4 OF THE SW 1/4




DISTRICT INTERNAL
NOTICE #: D-2003-004

RECEIVED

JAN 08 2007

WATER RESOURCES DEPT
SALEM, OREGON



-  'OFF' LANDS
-  EXISTING WATER RIGHTS
-  PARCELS W/ WATER RIGHTS

"OFF" MAP

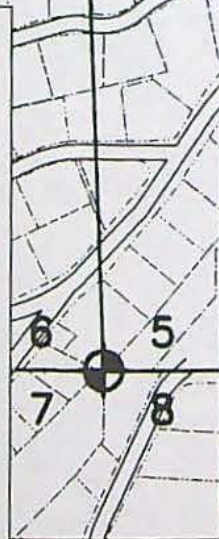
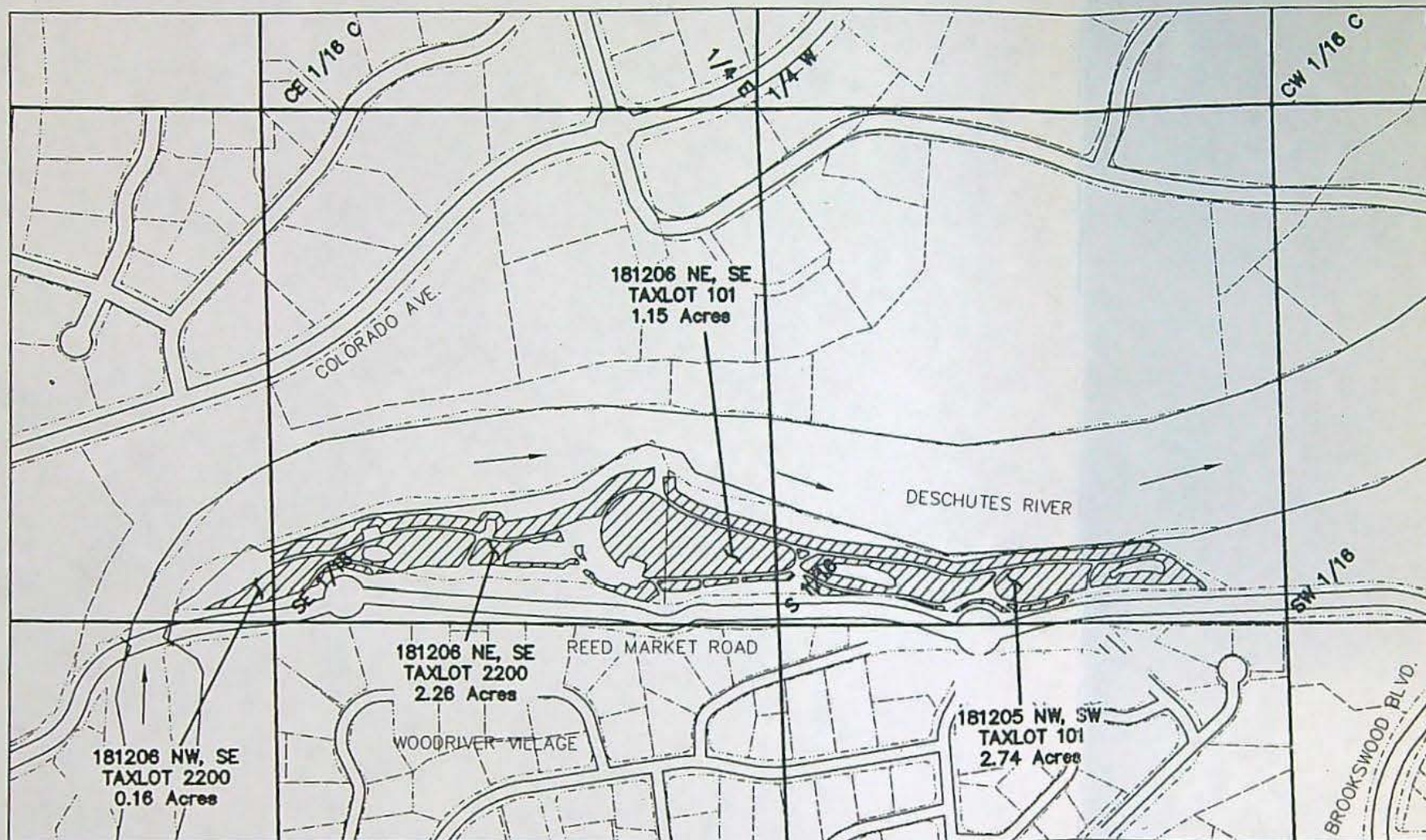


APPLICATION FOR WATER RIGHT TRANSFER
COID / BEND METRO PARKS AND RECREATION DISTRICT
TAXLOT #: 1000 0.81 ACRES


DATE: 11-21-06

FILE NO: E:\TRANSFER\WRTRANS06\OLDMILL_181303_1000

T.18S., R12E., W.M.
 SE 1/4 OF SECTION 6, SW 1/4 OF SECTION 5
 TAX LOTS 18-12-06D-2200, 18-12-05C-101



SCALE: 1" = 400'

 Irrigated Lands
6.31 Acres



TRANSFER ON MAP
 UNDER

Application No. _____ Permit No. _____

IN NAME OF:

BEND METRO PARKS & RECREATION

Prepared: October 14, 2005, by: Matthew K. Steele

This map is for the purpose of identifying the location of water right only and is not intended to provide legal dimensions or locations of property ownership lines.



Oregon

Theodore R. Kulongoski, Governor

Water Resources Department
North Mall Office Building
725 Summer Street NE, Suite A
Salem, OR 97301-1266
503-986-0900
FAX 503-986-0904

March 3, 2008

Kimberly Priestly
WaterWatch of Oregon
213 SW Ash St, Suite 208
Portland, OR 97204

Subject: Transfer Applications T-9605 and T-10466

Dear Kimberly:

Enclosed are copies of the orders related to transfer applications T-9605 and T-10466 that were filed by the Central Oregon Irrigation District for the Bend Metropolitan Park and Recreation District.

Consistent with our discussions, the Department has approved application T-10466 and application T-9605 has been withdrawn.

The withdrawal of application T-9605 moots the protest filed by WaterWatch. We are processing a refund of the fees paid when you filed the protest. You should expect a check refunding the protest fee within a few days.

Thank you for your cooperation in resolving the issues associated with these applications. Please do not hesitate to contact me if you have any questions.

Sincerely,

Doug Parrow
Transfers Program Coordinator

cc: Leslie Clark, COID w/o enclosures

encs

**BEFORE THE WATER RESOURCES DEPARTMENT
OF THE
STATE OF OREGON**

In the Matter of Transfer Application)	FINAL ORDER WITHDRAWING
T-9605, Deschutes County)	AN APPLICATION FOR A WATER
)	RIGHT TRANSFER

Authority

ORS 537.211 establishes the process in which a water right permit holder may submit a request to change the point of appropriation and/or place of use authorized under an existing water right permit.

Applicant

Central Oregon Irrigation District
For Bend Metropolitan Park & Recreation District
2598 North Highway 97
Redmond, OR 97756

Findings of Fact

1. Application T-9605, in the name of Central Oregon Irrigation District for Bend Metropolitan Park and Recreation District, was filed on November 24, 2003.
2. On November 22, 2005, the Department issued a draft Preliminary Determination, proposing to approve the application. The applicants responded, requesting the Department to continue processing the application.
3. On January 23, 2006, the Department issued a Preliminary Determination proposing to approve Transfer T-9605 and mailed a copy to the applicants. Additionally, notice of the Preliminary Determination for the transfer application was published on the Department's weekly notice on January 24, 2006, and in the The Bulletin newspaper on February 2, 9 and 16, 2006, pursuant to ORS 540.520 and OAR 690-380-4020.
4. On February 26, 2006, a protest was filed by WaterWatch. The parties entered into a settlement agreement, providing that a new transfer application (T-10466) would be filed to replace T-9605.
5. On November 9, 2007, Leslie Clark, of Central Oregon Irrigation District submitted a statement by email, agreeing that T-9605 would be withdrawn if a final order were to be issued approving T-10466.


This is a final order in other than a contested case. This order is subject to judicial review under ORS 183.484. Any petition for judicial review must be filed within the 60-day time period specified by ORS 183.484(2). Pursuant to ORS 536.075 and OAR 137-004-0080, you may petition for judicial review or petition the Director for reconsideration of this order. A petition for reconsideration may be granted or denied by the Director, and if no action is taken within 60 days following the date the petition was filed, the petition shall be deemed denied.

6. This order is being issued concurrently with issuance of an order approving transfer application T-10466.

Now, therefore, it is **ORDERED**:

Transfer Application T-9605, in the name of Central Oregon Irrigation District for Bend Metropolitan Park and Recreation District, is withdrawn and of no further force or effect. Application fees will be transferred to replacement Transfer Application T-10466.

Dated at Salem, Oregon this 26th day of February, 2008.



Phillip C. Ward
Director

For

Mailing date: MAR 03 2008

**BEFORE THE WATER RESOURCES DEPARTMENT
OF THE
STATE OF OREGON**

In the Matter of Transfer Application)	FINAL ORDER APPROVING A
T-10466, Crook, Deschutes, Jefferson)	CHANGE IN POINT OF DIVERSION
County)	AND PLACE OF USE

Authority

ORS 540.505 to 540.580 establishes the process in which a water right holder may submit a request to transfer the point of diversion, place of use, or character of use authorized under an existing water right. OAR Chapter 690, Division 380 implements the statutes and provides the Department's procedures and criteria for evaluating transfer applications.

Applicant

Central Oregon Irrigation District
for Bend Metropolitan Park & Recreation District
1055 SW Lake Court
Redmond, OR 97756

Findings of Fact

Background

1. On January 8, 2007, the Central Oregon Irrigation District (COID), for Bend Metropolitan Park & Recreation District, filed an application to change the place of use and point of diversion under Certificates 83571 and 76714. The Department assigned the application number T-10466.
2. The portion of the first right to be transferred is as follows:
Certificate: 83571 in the name of the Central Oregon Irrigation District
Use: Irrigation of 6.31 acres
Priority Date: October 31, 1900 and December 2, 1907
Season of Use: April 1 through October 31, further limited as follows:
April 1 through April 30 and October 1 through October 31 described herein as Season 1
May 1 through May 14 and September 16 through September 30 described herein as Season 2
May 15 through September 15 described herein as Season 3

This final order is subject to judicial review by the Court of Appeals under ORS 183.482. Any petition for judicial review must be filed within the 60-day time period specified by ORS 183.482(1). Pursuant to ORS 536.075 and OAR 137-003-0675, you may petition for judicial review or petition the Director for reconsideration of this order. A petition for reconsideration may be granted or denied by the Director, and if no action is taken within 60 days following the date the petition was filed, the petition shall be deemed denied.

Rate: Season 1 (limited to 1/80 cfs per acre): 0.08 cfs
 Season 2 (limited to 1/60 cfs per acre): 0.11 cfs
 Season 3 (limited to 1/32.4 cfs per acre): 0.20 cfs, being 0.14 cfs under the 1900 priority date and 0.06 cfs under the 1907 priority date

Duty: Not to exceed 9.91 acre-feet (AF) per acre: 62.26 AF

Source: Deschutes River, tributary to the Columbia River

Authorized Point of Diversion:

Township		Range		Meridian	Sec	¼	¼	Survey Coordinates	
18	S	11	E	W.M.	13	SW	NE	POD #1 (CENTRAL OREGON CANAL): 1520 FEET SOUTH AND 1535 FEET WEST FROM THE NE CORNER OF SECTION 13	

Authorized Place of Use:

Township		Range		Meridian	Sec	¼	¼	TaxLot	Acres
18	S	12	E	W.M.	3	NE	NE	200	1.50
18	S	12	E	W.M.	4	SE	SW	100	4.00
18	S	13	E	W.M.	3	SE	SW	1000	0.81

- Certificate 83571 reflects modifications (reductions) that have been made to this water right as a result of conserved water projects, instream transfers, and other transfers. Consequently, the duty for the portion of the right to be transferred is different than what was described under Certificate 76358, as reflected in the Preliminary Determination. The rates and duty described in Finding of Fact #2 reflect the amounts by which Certificate 83571 will be reduced as a result of this transfer. These amounts were determined by identifying the maximum rates that could be applied simultaneously to all lands (acres and acres equivalent) that receive water from POD #1, which is less than the maximum seasonal rate and duty limitations.
- The portion of the second right to be transferred is as follows:

Certificate: 76714 in the name of the Central Oregon Irrigation District
Use: Supplemental Irrigation of 6.31 acres
Priority Date: February 28, 1913
Season of Use: April 1 through November 1
Quantity: Not to exceed a portion of 50,000 acre-feet of stored water only for the entire right, if available at the authorized point of diversion from the source, limited to the duty of water as set out in the modified supplemental decree of the circuit court dated March 24, 1933, in the matter of the determination of the relative rights to the use of the water of the Deschutes River and its tributaries. The amount of water allowed under this right, together with the amount secured under any other right existing for the same lands shall not exceed the limitation allowed herein, and is further limited to the terms of the Central Oregon Irrigation District, Crook County Improvement District #1, and the Arnold Irrigation District, and subject to such reasonable rotation system as may be ordered by the proper state officer.

Source: Crane Prairie Reservoir, tributary to the Deschutes River

Authorized Point of Diversion:

Township		Range		Meridian	Sec	¼	¼	Survey Coordinates
18	S	12	E	W.M.	13	SW	NE	1520 FEET SOUTH AND 1535 FEET WEST FROM THE NE CORNER OF SECTION 13

Authorized Place of Use:

Township		Range		Meridian	Sec	¼	¼	Tax Lot	Acres
18	S	12	E	W.M.	3	NE	NE	200	1.50
18	S	12	E	W.M.	4	SE	SW	100	4.00
18	S	13	E	W.M.	3	SE	SW	1000	0.81

5. Transfer Application T-10466 proposes to move the authorized point of diversion approximately 4.0 miles downstream to:

Township		Range		Meridian	Sec	¼	¼	Survey Coordinates
18	S	12	E	W.M.	5	SE	NW	SOUTH 65 DEGREES 46 MINUTES 27 SECONDS WEST 3621.45 FEET FROM THE NE CORNER OF SECTION 5

6. Application T-10466 proposes to change the place of use of the right to:

Township		Range		Meridian	Sec	¼	¼	Tax Lot	Acres
18	S	12	E	W.M.	5	NW	SW	101	2.74
18	S	12	E	W.M.	6	NE	SE	101	1.15
18	S	12	E	W.M.	6	NE	SE	2200	2.26
18	S	12	E	W.M.	6	NW	SE	2200	0.16
TOTAL									6.31

7. The receiving lands are owned by Bend Metropolitan Park & Recreation District, 200 NW Pacific Park Lane, Bend, OR 97702. The receiving landowner will be responsible for completion of the proposed changes.
8. Notice of the application for transfer was published on November 6, 2007, pursuant to OAR 690-380-4000. No comments were filed in response to the notice.
9. On December 10, 2007, the Department mailed a copy of the draft Preliminary Determination proposing to approve Transfer Application T-10466 to the applicant(s). The draft Preliminary Determination set forth a deadline of January 10, 2008, for the applicant(s) to respond. The applicant(s) requested that the Department proceed with issuance of a Preliminary Determination. The applicant provided the necessary information to demonstrate that the applicant is authorized to pursue the transfer when originally filing the application.

10. On December 27, 2007, the Department issued a preliminary determination proposing to approve Transfer Application T-10466 and mailed a copy to the applicant. Additionally, notice of the preliminary determination for the transfer application was published in the Department's weekly notice on January 1, 2008, and in The Bulletin on January 9, 16 and 23, 2008, pursuant to ORS 540.520 and OAR 690-380-4020. No comments or protests were filed in response to the Department's weekly notice or to the newspaper notice. On February 25, 2008, a red-lined Draft Final Order was e-mailed to the applicants. This red-line draft order highlighted changes to the Preliminary Determination due to the issuance of Certificate 83571. On February 25, 2008, Central Oregon Irrigation District gave their consent to the red-lined changes.
11. The Oregon Department of Fish and Wildlife (ODFW) has determined that a fish screening and/or by-pass device is necessary at the new point of diversion to prevent fish from entering the diversion and/or safely transport fish back to the body of water from which the fish were diverted and that the diversion is currently equipped with an appropriate fish screening and/or by-pass device.

Transfer Review Criteria [OAR 690-380-4010(2)]

12. Water has been used within the last five years according to the terms and conditions of the rights, and no evidence is available that would demonstrate that the rights are subject to forfeiture under ORS 540.610.
13. A diversion structure and ditch sufficient to use the full amount of water allowed under the existing rights are present, and water has been used within the last five years under the terms and conditions of the rights.
14. The rate and duty allowed under Certificate 83571 (under the terms of the decree) for each acre irrigated by the Central Oregon Irrigation District main canal systems reflect a 45% transmission loss. Those lands not served from the district main canal systems, but by direct pumping from the Deschutes River, are not allowed the 45% transmission loss.
15. Transfer Application T-10466 proposes to change the point of diversion and delivery system for this portion of the right from the COID canal system to a direct pumping point on the Deschutes River. Therefore, the rate including provision for transmission losses can not be allowed and the transfer will be limited to the rates listed below and an annual duty not to exceed 5.45 acre-feet per acre:

Time of Year	Total Area (acres)	Total Diversion Rate without 45% transmission loss (cfs)
April 1 through April 30	6.31	0.04
May 1 through May 14	6.31	0.06
May 15 through Sep 15	6.31	0.11
Sep 16 through Sep 30	6.31	0.06
Oct 1 through Oct 31	6.31	0.04

16. The water rights proposed for transfer are served by a diversion upstream of the proposed new diversion. The changes in place of use and point of diversion proposed in Transfer Application T-10466 will not result in injury to other water rights.
17. The proposed change would not result in enlargement of the rights.

Conclusions of Law

The changes in place of use and point of diversion proposed in application T-10466 are consistent with the requirements of ORS 540.505 to 540.580 and OAR 690-380-5000.

Now, therefore, it is ORDERED:

1. The changes in place of use and point of diversion proposed in application T-10466 are approved.
2. Water right certificates 83571 and 76714 are modified. The Department will issue a superseding certificate describing the right when it determines that is necessary for record keeping.
3. The right to the use of the water is restricted to beneficial use at the place of use described, and is subject to all other conditions and limitations contained in Certificates 83571 and 76714 and any related decree.
4. The maximum rates of diversion from the Deschutes River under the portion of the right evidenced by Certificate 83571 for delivery to the applicant's property shall continue to be based on 6.31 acres of irrigation right transferred, excluding a 45% transmission loss, being:
 - 0.04 cfs from April 1 through April 30 and October 1 through October 31;
 - 0.06 cfs from May 1 to May 14 and September 16 to September 30;
 - 0.11 cfs from May 15 through September 15
5. The quantity of water diverted at the additional/new point of diversion, together with that diverted at the original point of diversion, shall not exceed the quantity of water lawfully available at the original point of diversion.
6. The former place of use of the transferred rights shall no longer receive water under the rights.
7. The water user shall maintain and operate a fish screening and/or by-pass device, as appropriate, at the point of diversion consistent with the Oregon Department of Fish and Wildlife's operational and maintenance standards.
8. The water user shall maintain and operate the existing measurement device and shall make such improvements as may be required by the Department.

9. The water user shall maintain the existing headgate and shall make such improvements as may be required by the Department.
10. The approved changes shall be completed and full beneficial use of the water shall be made on or before October 1, 2009. A Claim of Beneficial Use prepared by a Certified Water Rights Examiner shall be submitted by the applicant to the Department within one year after the deadline for completion of the changes and full beneficial use of the water.

Dated at Salem, Oregon this 26th day of February 2008.



PCW Phillip C. Ward, Director

Mailing date: MAR 03 2008



Oregon

Theodore R. Kulongoski, Governor

T-10466

Water Resources Department

North Mall Office Building
725 Summer Street NE, Suite A
Salem, OR 97301-1266
503-986-0900
FAX 503-986-0904

April 3, 2008

Kimberly Priestly
Water Watch of Oregon
213 SW Ash Street, Suite 208
Portland, Oregon 97204

RE: Protest Application

Enclosed is a refund check in the amount of \$250.00. This refund is for a protest application that was filed on Transfer application T-9605. The protest is no longer needed therefore a refund has been issued.

If you have any questions, please contact Doug Parrow at 503-986-0881.

Sincerely,

Sarah Henderson
Executive Support

Cc: Leslie Clark, Central Oregon Irrigation District
Fiscal

Water Right Transfer Checklist

Transfer T-10466

Transfer Specialist: Doug Parrow

Transfer Type: Regular

Applicant Name/Address: Central Oregon Irrigation District for Bend Metropolitan Park & Recreation District, 1055 SW Lake Court, Redmond, Oregon 97756

Agent Name/Address: NONE

CWRE Name/Number: NONE

Rec Landowner Name/Address: Bend Metro Park & Recreation District, 200 NW Pacific Park Lane, Bend, OR 97702

Irr. District Name/Address: NONE

Affected Gov'ts Name/Address: NONE

Commentors: Name/Address: Kimberly Priestly, WaterWatch, 213 SW Ash St, Ste 208, Portland, OR 97204

Water Rights Affected

Records Marked	Records Copied	App File No. or Decree Name	Permit No.	Certificate No.	RR/CR Needed	RR/CR Nos.
<input checked="" type="checkbox"/>	<input checked="" type="checkbox"/>			83571	<input type="checkbox"/> Yes <input checked="" type="checkbox"/> No	
<input type="checkbox"/>	<input type="checkbox"/>			76714	<input type="checkbox"/> Yes <input checked="" type="checkbox"/> No	
<input type="checkbox"/>	<input type="checkbox"/>				<input type="checkbox"/> Yes <input type="checkbox"/> No	

Key Dates & Initial Actions

Rec'd: <u>01/08/07</u>	Proposed Action(s): <u>POU POD HST APOD USE OTHER: POU/POD</u>	
Fees Pd: <u>1050.00 transferred from T-9605</u>	WM District: <u>11</u>	ODFW District: <u>Steve Marx</u>
Initial Notice: <u>11/06/07</u>	WM Review sent: <u>10/31/07</u>	ODFW Review sent: <u>10/31/07</u>
Acknowledgement Letter Sent <input checked="" type="checkbox"/>		GW Review sent: <u>NONE</u>

Processing Dates & Actions

Deficiency Contacts: _____

Newspaper Pub Affid Due: 2/10/07

not required

DPD Mailed: 12/10/07

Affid of Pub Rec'd: _____

ODFW contact sheet sent with DPD, or N/A

Last Day Published: _____

PD Mailed: _____

Affidavit Reminder Sent: _____

PD Weekly Notice: _____

Reminder Deadline: _____

Preliminary Determination

Electronic Files uploaded

Preliminary Determination

PD Cover letter

Fee Refund Due

PD Notice

Remaining Rights

File Assigned/ ModPod updated

DPD Review (Optional)	PD Review (Salem)	Final Order Review (Salem)
Reviewer: _____	Reviewer: _____	Reviewer: <u>JP</u>
Date: _____	Date: _____	Date: <u>12/26</u>
Coordinator: _____	Coordinator: _____	Coordinator: <u>DVP</u>
Date: _____	Date: _____	Date: <u>12/24/07 + 2/25/08</u>

Comments/Special Issues: This transfer replaces T-9605 that was protested based on alleged injury to an instream water right. The from lands involved in this transfer are served by a POD that is upstream of the proposed POD. T-9605 will be withdrawn mooted the protest on completion of this transfer. WaterWatch understands and supports this approach.

Special Order Volume: Vol 74 Pages 270 Final Order Signature Date: 2-26-08

Notice of FO email'd to processors Doug / Dorothy / Susan

Application

- The type of change is clearly indicated.
- The application is appropriately signed.
- Appropriate fees were paid. If overpayment, Refund Request to be sent with FO
- Land use form matches affected tax lots and is signed by proper official. *(from ALL affected Govt's)*
- Ditch company, district and/or BOR, sent a copy of the application and map, if appropriate.
- All required attachments received.

Water right subject to transfer

- Certificated right or Proof accepted "to the satisfaction...."
- The right been exercised according to terms & conditions of certificate.
- Delivery system has the capacity to fully divert the rate/duty of the right.
- No information in record that suggests forfeiture.
- No conflicts identified on the plat cards and plat card reports printed.
- Affidavits prepared for rights that need to be canceled or diminished.

Application Map

- The map has an original CWRE signature.
- The map size and scale accurate and appropriate per OAR 690-380-3100(1)(b)(c)&(d).
- All authorized and proposed POD's/POA's and POU's shown and clearly labeled.
- Metes and bounds for the POD's/POA's are properly described on the map.
- The POD/POA dimensions & 1/4 1/4 on map match the transfer application and certificate descriptions.
- Map acres match the tabulation on the certificate.
- Have final proof maps/decree maps for the rights. Application map matches certificate FPS.
- Have necessary aerial photos.

Determining the "From" and "To" Lands (make working copy of application and certificates to mark on)

- Only the authorized POD's/POA's and POU's to be transferred are listed.
- Application & certificate tabulations match. *(Mark on appl. and cert. copies and note corrections needed)*
- Marked on certificate the acreage being transferred, cancelled and remaining by 1/4 1/4.

Ownership

- The deed/ROLI matches the "from" lands. (Don't need to check "to" lands.)
- Have current tax lot map. *(If transfer application is several years old, contact assessor's office)*
- The applicant is the owner of the "from" lands.
- All owners on the deed/ROLI have signed the application.
- If necessary, there is a notarized, signed statement of consent from landowners other than applicant.
- If necessary, there is a copy of written notification to each lien holder identified on ROLI.
- Agent has authorization to make decisions.

Evaluation (materials needed for peer reviewer in bold)

- | | | | | |
|---|--------------------------------------|------------------------------------|--|--|
| <input type="checkbox"/> application complete | <input type="checkbox"/> map | <input type="checkbox"/> FPS | <input type="checkbox"/> evidence of use | <input type="checkbox"/> land-use form |
| <input type="checkbox"/> deed/ROLI | <input type="checkbox"/> certificate | <input type="checkbox"/> fees paid | <input type="checkbox"/> well logs | <input type="checkbox"/> plat card |
| <input type="checkbox"/> audit | <input type="checkbox"/> dpd | | | |

- Reviews/comments/conditions received? Watermaster ODFW GW
- | | | | |
|---------------------|---|--|--|
| Headgate | <input type="checkbox"/> When in the judgment | <input checked="" type="checkbox"/> Prior to diverting | <input type="checkbox"/> Existing and maintain |
| Measuring Devices | <input type="checkbox"/> When in the judgment | <input checked="" type="checkbox"/> Prior to diverting | <input type="checkbox"/> Existing and maintain |
| Fish Screen Devices | <input type="checkbox"/> | | |

Injury: Y N Enlargement: Y N

Conditions to avoid enlargement/injury –



Oregon

Theodore R. Kulongoski, Governor

Water Resources Department
North Mall Office Building
725 Summer Street NE, Suite A
Salem, OR 97301-1266
503-986-0900
FAX 503-986-0904

February 29, 2008

CENTRAL OREGON IRRIGATION DISTRICT
FOR BEND METROPOLITAN PARK & REC DIST.
1055 SW LAKE COURT
REDMOND OR 97756

Reference: Transfer 10466

Enclosed is a copy of the order approving your water right transfer application. Transfer application T-9605 fees were taken and applied to this transfer T-10466 application.

A time to complete the transfer is given the order. **YOU SHOULD GIVE PARTICULAR ATTENTION TO THE TIME LIMIT.** The water right for any portion of the authorized change in use or change in place of use **NOT** carried out within the time allowed will be lost.

An extension of the time limit can be allowed only upon a showing that diligent effort has been made to complete the actual change within the time allowed.

You have the requirement to hire a Certified Water Right Examiner (CWRE) to complete a Claim of Beneficial Use report and map which must be submitted to this department within one year of the date you completed the change or within one year of the completion date authorized in the transfer, whichever occurs first.

Sincerely,

for
Doug Parrow
Natural Resource Specialist

DP:sh

cc: Watermaster #11
Bend Metro Park & Recreation District

Enclosure

**BEFORE THE WATER RESOURCES DEPARTMENT
OF THE
STATE OF OREGON**

In the Matter of Transfer Application) FINAL ORDER APPROVING A
T-10466, Crook, Deschutes, Jefferson) CHANGE IN POINT OF DIVERSION
County) AND PLACE OF USE

Authority

ORS 540.505 to 540.580 establishes the process in which a water right holder may submit a request to transfer the point of diversion, place of use, or character of use authorized under an existing water right. OAR Chapter 690, Division 380 implements the statutes and provides the Department's procedures and criteria for evaluating transfer applications.

Applicant

Central Oregon Irrigation District
for Bend Metropolitan Park & Recreation District
1055 SW Lake Court
Redmond, OR 97756

Findings of Fact

Background

1. On January 8, 2007, the Central Oregon Irrigation District (COID), for Bend Metropolitan Park & Recreation District, filed an application to change the place of use and point of diversion under Certificates 83571 and 76714. The Department assigned the application number T-10466.
2. The portion of the first right to be transferred is as follows:

Certificate: 83571 in the name of the Central Oregon Irrigation District

Use: Irrigation of 6.31 acres

Priority Date: October 31, 1900 and December 2, 1907

Season of Use: April 1 through October 31, further limited as follows:

April 1 through April 30 and October 1 through October 31 described herein as Season 1

May 1 through May 14 and September 16 through September 30 described herein as Season 2

May 15 through September 15 described herein as Season 3

This final order is subject to judicial review by the Court of Appeals under ORS 183.482. Any petition for judicial review must be filed within the 60-day time period specified by ORS 183.482(1). Pursuant to ORS 536.075 and OAR 137-003-0675, you may petition for judicial review or petition the Director for reconsideration of this order. A petition for reconsideration may be granted or denied by the Director, and if no action is taken within 60 days following the date the petition was filed, the petition shall be deemed denied.

Rate: Season 1 (limited to 1/80 cfs per acre): 0.08 cfs
 Season 2 (limited to 1/60 cfs per acre): 0.11 cfs
 Season 3 (limited to 1/32.4 cfs per acre): 0.20 cfs, being 0.14 cfs under the 1900 priority date and 0.06 cfs under the 1907 priority date

Duty: Not to exceed 9.91 acre-feet (AF) per acre: 62.26 AF

Source: Deschutes River, tributary to the Columbia River

Authorized Point of Diversion:

Township	Range	Meridian	Sec	¼	¼	Survey Coordinates
18	S	11 E	W.M.	13	SW NE	POD #1 (CENTRAL OREGON CANAL): 1520 FEET SOUTH AND 1535 FEET WEST FROM THE NE CORNER OF SECTION 13

Authorized Place of Use:

Township	Range	Meridian	Sec	¼	¼	TaxLot	Acres
18	S	12 E	W.M.	3	NE NE	200	1.50
18	S	12 E	W.M.	4	SE SW	100	4.00
18	S	13 E	W.M.	3	SE SW	1000	0.81

3. Certificate 83571 reflects modifications (reductions) that have been made to this water right as a result of conserved water projects, instream transfers, and other transfers. Consequently, the duty for the portion of the right to be transferred is different than what was described under Certificate 76358, as reflected in the Preliminary Determination. The rates and duty described in Finding of Fact #2 reflect the amounts by which Certificate 83571 will be reduced as a result of this transfer. These amounts were determined by identifying the maximum rates that could be applied simultaneously to all lands (acres and acres equivalent) that receive water from POD #1, which is less than the maximum seasonal rate and duty limitations.
4. The portion of the second right to be transferred is as follows:

Certificate: 76714 in the name of the Central Oregon Irrigation District
Use: Supplemental Irrigation of 6.31 acres
Priority Date: February 28, 1913
Season of Use: April 1 through November 1
Quantity: Not to exceed a portion of 50,000 acre-feet of stored water only for the entire right, if available at the authorized point of diversion from the source, limited to the duty of water as set out in the modified supplemental decree of the circuit court dated March 24, 1933, in the matter of the determination of the relative rights to the use of the water of the Deschutes River and its tributaries. The amount of water allowed under this right, together with the amount secured under any other right existing for the same lands shall not exceed the limitation allowed herein, and is further limited to the terms of the Central Oregon Irrigation District, Crook County Improvement District #1, and the Arnold Irrigation District, and subject to such reasonable rotation system as may be ordered by the proper state officer.

Source: Crane Prairie Reservoir, tributary to the Deschutes River

Authorized Point of Diversion:

Township		Range		Meridian	Sec	¼	¼	Survey Coordinates	
18	S	12	E	W.M.	13	SW	NE	1520 FEET SOUTH AND 1535 FEET WEST FROM THE NE CORNER OF SECTION 13	

Authorized Place of Use:

Township		Range		Meridian	Sec	¼	¼	Tax Lot	Acres
18	S	12	E	W.M.	3	NE	NE	200	1.50
18	S	12	E	W.M.	4	SE	SW	100	4.00
18	S	13	E	W.M.	3	SE	SW	1000	0.81

5. Transfer Application T-10466 proposes to move the authorized point of diversion approximately 4.0 miles downstream to:

Township		Range		Meridian	Sec	¼	¼	Survey Coordinates	
18	S	12	E	W.M.	5	SE	NW	SOUTH 65 DEGREES 46 MINUTES 27 SECONDS WEST 3621.45 FEET FROM THE NE CORNER OF SECTION 5	

6. Application T-10466 proposes to change the place of use of the right to:

Township		Range		Meridian	Sec	¼	¼	Tax Lot	Acres
18	S	12	E	W.M.	5	NW	SW	101	2.74
18	S	12	E	W.M.	6	NE	SE	101	1.15
18	S	12	E	W.M.	6	NE	SE	2200	2.26
18	S	12	E	W.M.	6	NW	SE	2200	0.16
TOTAL									6.31

7. The receiving lands are owned by Bend Metropolitan Park & Recreation District, 200 NW Pacific Park Lane, Bend, OR 97702. The receiving landowner will be responsible for completion of the proposed changes.
8. Notice of the application for transfer was published on November 6, 2007, pursuant to OAR 690-380-4000. No comments were filed in response to the notice.
9. On December 10, 2007, the Department mailed a copy of the draft Preliminary Determination proposing to approve Transfer Application T-10466 to the applicant(s). The draft Preliminary Determination set forth a deadline of January 10, 2008, for the applicant(s) to respond. The applicant(s) requested that the Department proceed with issuance of a Preliminary Determination. The applicant provided the necessary information to demonstrate that the applicant is authorized to pursue the transfer when originally filing the application.

10. On December 27, 2007, the Department issued a preliminary determination proposing to approve Transfer Application T-10466 and mailed a copy to the applicant. Additionally, notice of the preliminary determination for the transfer application was published in the Department's weekly notice on January 1, 2008, and in The Bulletin on January 9, 16 and 23, 2008, pursuant to ORS 540.520 and OAR 690-380-4020. No comments or protests were filed in response to the Department's weekly notice or to the newspaper notice. On February 25, 2008, a red-lined Draft Final Order was e-mailed to the applicants. This red-line draft order highlighted changes to the Preliminary Determination due to the issuance of Certificate 83571. On February 25, 2008, Central Oregon Irrigation District gave their consent to the red-lined changes.
11. The Oregon Department of Fish and Wildlife (ODFW) has determined that a fish screening and/or by-pass device is necessary at the new point of diversion to prevent fish from entering the diversion and/or safely transport fish back to the body of water from which the fish were diverted and that the diversion is currently equipped with an appropriate fish screening and/or by-pass device.

Transfer Review Criteria [OAR 690-380-4010(2)]

12. Water has been used within the last five years according to the terms and conditions of the rights, and no evidence is available that would demonstrate that the rights are subject to forfeiture under ORS 540.610.
13. A diversion structure and ditch sufficient to use the full amount of water allowed under the existing rights are present, and water has been used within the last five years under the terms and conditions of the rights.
14. The rate and duty allowed under Certificate 83571 (under the terms of the decree) for each acre irrigated by the Central Oregon Irrigation District main canal systems reflect a 45% transmission loss. Those lands not served from the district main canal systems, but by direct pumping from the Deschutes River, are not allowed the 45% transmission loss.
15. Transfer Application T-10466 proposes to change the point of diversion and delivery system for this portion of the right from the COID canal system to a direct pumping point on the Deschutes River. Therefore, the rate including provision for transmission losses can not be allowed and the transfer will be limited to the rates listed below and an annual duty not to exceed 5.45 acre-feet per acre:

Time of Year	Total Area	Total Diversion Rate without 45% transmission loss
	(acres)	(cfs)
April 1 through April 30	6.31	0.04
May 1 through May 14	6.31	0.06
May 15 through Sep 15	6.31	0.11
Sep 16 through Sep 30	6.31	0.06
Oct 1 through Oct 31	6.31	0.04

16. The water rights proposed for transfer are served by a diversion upstream of the proposed new diversion. The changes in place of use and point of diversion proposed in Transfer Application T-10466 will not result in injury to other water rights.
17. The proposed change would not result in enlargement of the rights.

Conclusions of Law

The changes in place of use and point of diversion proposed in application T-10466 are consistent with the requirements of ORS 540.505 to 540.580 and OAR 690-380-5000.

Now, therefore, it is ORDERED:

1. The changes in place of use and point of diversion proposed in application T-10466 are approved.
2. Water right certificates 83571 and 76714 are modified. The Department will issue a superseding certificate describing the right when it determines that is necessary for record keeping.
3. The right to the use of the water is restricted to beneficial use at the place of use described, and is subject to all other conditions and limitations contained in Certificates 83571 and 76714 and any related decree.
4. The maximum rates of diversion from the Deschutes River under the portion of the right evidenced by Certificate 83571 for delivery to the applicant's property shall continue to be based on 6.31 acres of irrigation right transferred, excluding a 45% transmission loss, being:
 - 0.04 cfs from April 1 through April 30 and October 1 through October 31;
 - 0.06 cfs from May 1 to May 14 and September 16 to September 30;
 - 0.11 cfs from May 15 through September 15
5. The quantity of water diverted at the additional/new point of diversion, together with that diverted at the original point of diversion, shall not exceed the quantity of water lawfully available at the original point of diversion.
6. The former place of use of the transferred rights shall no longer receive water under the rights.
7. The water user shall maintain and operate a fish screening and/or by-pass device, as appropriate, at the point of diversion consistent with the Oregon Department of Fish and Wildlife's operational and maintenance standards.
8. The water user shall maintain and operate the existing measurement device and shall make such improvements as may be required by the Department.

9. The water user shall maintain the existing headgate and shall make such improvements as may be required by the Department.
10. The approved changes shall be completed and full beneficial use of the water shall be made on or before October 1, 2009. A Claim of Beneficial Use prepared by a Certified Water Rights Examiner shall be submitted by the applicant to the Department within one year after the deadline for completion of the changes and full beneficial use of the water.

Dated at Salem, Oregon this 26th day of February 2008.



kr Phillip C. Ward, Director

Mailing date: MAR 03 2008

Dorothy Pedersen

From: Doug Parrow
Sent: Wednesday, January 09, 2008 6:19 PM
To: DOROTHY.I.PEDERSEN@WRD.STATE.OR.US
Subject: T-10466

Dorothy,

attached

attached

When we issue a Final Order on this transfer, we will need to issue an order withdrawing T-9605 and transferring the fees from T-9605 to T-10466. In addition, we will need to refund the protest fee to WaterWatch and write them a letter indicating that the withdrawal of T-9605 moots their protest.

I can do that if you let me know when we issue the FO.

Doug

*Need to send
a copy of FO to
Dorothy once it is
over signed.*

WATER RESOURCES DEPARTMENT
REQUEST FOR TRANSFER OF FUNDS

TO: **Fiscal Services Section**

DATE: 2/25/08

FROM: Dorothy Pedersen, Transfer Specialist
Phone: (503) 986-0890

SUBJECT: **TRANSFER FILE - Request for Payment or Refund**

TRANSFER FILE #: T-9605

RECEIPT #: 64482

Please prepare to transfer funds in the amount of \$1050.00, to the following file:

Transfer application file T-10466

These funds are being paid or refunded as a result of (check one):

- Request for file to be Withdrawn and replaced by T-10466
- Excess fees were collected for application/PON
- Payment of PON
- Protest filing fee
- Other:

*Done
2-28-08*

I have reviewed this distribution request and have determined the request to be justified as to the purpose indicated above. Fiscal Services is hereby authorized to process the requested transfer of funds.

Authorized Signature: *[Signature]*

Date: 2/26/08

Dorothy Pedersen

From: Dorothy Pedersen
Sent: Monday, February 25, 2008 1:56 PM
To: 'lesliec@coid.org'
Subject: T-10466 Draft Final Order for review

Attachments: 10466-Draft ord-approve.doc



10466-Draft
ord-approve.doc (1..

Hi Leslie,

The protest period for T-10466 has ended, with no protests having been timely filed. In reviewing the document I noticed a few minor changes that would be needed to make this order consistent with other recent orders signed after Certificate 83571 was issued.

We had emailed you redlined drafts of the other final orders to review, so I've prepared a redlined draft order for this one (attached). Please review it and let me know if you have any comments before I send the order to the Director's office for signature.

We will also issue an order withdrawing T-9605 and transfer the fees from T-9605 to T-10466.

Thank you,
Dorothy

Dorothy I. Pedersen
Transfer Program Advisor
(503) 986-0890
Oregon Water Resources Department
725 Summer St. NE, Suite A
Salem, OR 97301-1266

Dorothy Pedersen

From: Leslie Clark [transfers@coid.org]
Sent: Monday, February 25, 2008 3:13 PM
To: Dorothy Pedersen
Subject: RE: T-10466 Draft Final Order for review

Dorothy,

We accept the changes to the Draft Final Order; please proceed.

Thank you,

Leslie

-----Original Message-----

From: Dorothy Pedersen [mailto:pedersdi@wrd.state.or.us]
Sent: Monday, February 25, 2008 1:56 PM
To: leslic@coid.org
Subject: T-10466 Draft Final Order for review

Hi Leslie,

The protest period for T-10466 has ended, with no protests having been timely filed. In reviewing the document I noticed a few minor changes that would be needed to make this order consistent with other recent orders signed after Certificate 83571 was issued.

We had emailed you redlined drafts of the other final orders to review, so I've prepared a redlined draft order for this one (attached). Please review it and let me know if you have any comments before I send the order to the Director's office for signature.

We will also issue an order withdrawing T-9605 and transfer the fees from T-9605 to T-10466.

Thank you,
Dorothy

Dorothy I. Pedersen
Transfer Program Advisor
(503) 986-0890
Oregon Water Resources Department
725 Summer St. NE, Suite A
Salem, OR 97301-1266

_____ NOD32 2900 (20080225) Information _____

This message was checked by NOD32 antivirus system.
<http://www.eset.com>

Affidavit of Publication

STATE OF OREGON, COUNTY OF DESCHUTES

RECEIVED

JAN 30 2008

I, **Katelynd Eldred**, a citizen of the United States and a resident of the county aforesaid; I am over the age of eighteen years, and not party to or interested in the above-entitled matter. I am the principal clerk of the printer of

WATER RESOURCES DEPT
SALEM, OREGON

The Bulletin

a daily newspaper of general circulation, published in the aforesaid county and state as defined by ORS 193.010 and ORS 193.020, that

Acct Name: CENTRAL OREGON IRRIGATION DIST

Legal Description: LEGAL NOTICE
LEGAL NOTICE
Notice of Preliminary
Determination for

a printed copy of which is hereto affixed was published in each regular and entire issue of the said newspaper and not in any supplement thereof on the following dates, to wit:

01/09/2008

01/16/2008

01/23/2008

I certify (or declare) under penalty of perjury that the foregoing is true and correct.

Dated at Bend, Oregon, this 23 day of January, 2008.

Katelynd Eldred
Signature



No. _____ In the _____ C	T-10466 filed by Central Oregon Irrigation District for Bend Metropolitan Park & Recreation District, 1055 SW Lake Court, Redmond, OR 97756, proposes a change in point of diversion and place of use under Certificate 83571 and 76714. The rights allow the use of 0.2 cfs (priority dates October 31, 1900 and February 28, 1913) from the Deschutes River in Sec. 13, T18S, R11E, W.M. for irrigation in the Central Oregon Irrigation District. The applicant proposes to move the point of diversion approximately 4.0 miles downstream and to move the place of use to Sec. 5 & 6, T18S, R12E. The Water Resources Department has concluded that the proposed transfer appears to be consistent with the requirements of ORS Chapter 540 and OAR 690-380-5000. Any person may file, jointly or severally, with the Department a protest or standing statement within 30 days after the date of final publication of notice in the Department's weekly notice or of this newspaper notice, whichever is later. A protest form and additional information on filing protests may be obtained by calling (503) 984-0852. The last date of newspaper publication is January 23, 2008. If no protests are filed, the Department will issue a final order consistent with the preliminary determination.	_____ Court of the _____
AFFID Filed _____ By _____ From the _____ Attorney for _____	ION _____ _____ _____	_____ _____ _____

Affidavit of Publication

STATE OF OREGON, COUNTY OF DESCHUTES

I, **Katelynd Eldred**, a citizen of the United States and a resident of the county aforesaid; I am over the age of eighteen years, and not party to or interested in the above-entitled matter. I am the principal clerk of the printer of

The Bulletin

a daily newspaper of general circulation, published in the aforesaid county and state as defined by ORS 193.010 and ORS 193.020, that

Acct Name: CENTRAL OREGON IRRIGATION DIST

Legal Description: LEGAL NOTICE

LEGAL NOTICE

Notice of Preliminary

Determination for

a printed copy of which is hereto affixed was published in each regular and entire issue of the said newspaper and not in any supplement thereof on the following dates, to wit:

01/09/2008


01/16/2008

01/23/2008

I certify (or declare) under penalty of perjury that the foregoing is true and correct.

Dated at Bend, Oregon, this 23 day of January, 2008.

Katelynd Eldred
Signature



RECEIVED

JAN 25 2008

WATER RESOURCES DEPT
SALEM, OREGON

No. _____

In the _____ Court of the

STATE OF OREGON
for the
COUNTY OF DESCHUTES


AFFIDAVIT OF PUBLICATION

Filed _____

By _____

From the Office of _____

Attorney for _____





Oregon

Theodore R. Kulongoski, Governor

Water Resources Department

North Mall Office Building
725 Summer Street NE, Suite A
Salem, OR 97301-1266
503-986-0900
FAX 503-986-0904

December 17, 2007

Central Oregon Irrigation District
for Bend Metropolitan Park & Recreation District
1055 SW Lake Court
Redmond, OR 97756

SUBJECT: Transfer Application T-10466

Please find enclosed the Preliminary Determination indicating that, based on the information available, the Department intends to approve application T-10466. This document is an intermediate step in the approval process; water may not be used legally as proposed in the transfer application until a Final Order has been issued by the Department. Please read this entire letter carefully to determine your responsibility for additional action.

A public notice is being published in the Department's weekly publication simultaneously with issuance of the Preliminary Determination. The notice initiates a 30-day period in which any person may file either a protest opposing the decision proposed by the Department in the Preliminary Determination or a standing statement supporting the Department's decision.

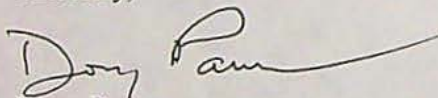
Because the new point of diversion is more than ¼ mile from the authorized point of diversion, the applicant is responsible for giving public notice of the transfer changes in a local newspaper having a general circulation in the area of the water right. The notice must be published at least once a week for three consecutive weeks. We have prepared the notice for you (enclosed). The deadline for individuals to file protests or standing statements is 30 days after the date of last publication. Please have the newspaper insert the date of last publication in the proper place. After publication, the Department needs to receive an affidavit specifying the dates the notice was published. Typically, the newspaper will prepare and mail an original *affidavit of publication* to the Department, however you will want to request specifically that they do so. The newspaper can mail the affidavit to me at the address above.

If no protest is filed, the Department will issue a Final Order consistent with the Preliminary Determination. You should receive a copy of the Final Order about 30 days after the close of the protest period.

If a protest is filed, the application may be referred to a contested case proceeding. A contested case provides an opportunity for the proponents and opponents of the decision proposed in the Preliminary Determination to present information and arguments supporting their position in a quasi-judicial proceeding.

Please do not hesitate to contact me at 503-986-0881 if I may be of assistance.

Sincerely,


Doug Parrow
Field Services Division

cc: District 11 Watermaster
Kimberly Priestly, WaterWatch of Oregon

encs

Pd Noticed
1-1-08
Affid of pub due 2/1/08
FO due 2/23

**BEFORE THE WATER RESOURCES DEPARTMENT
OF THE
STATE OF OREGON**

In the Matter of Transfer Application)	PRELIMINARY DETERMINATION
T-10466, Crook, Deschutes, Jefferson)	PROPOSING APPROVAL OF A
County)	CHANGE IN POINT OF DIVERSION
)	AND PLACE OF USE

Authority

ORS 540.505 to 540.580 establishes the process in which a water right holder may submit a request to transfer the point of diversion, place of use, or character of use authorized under an existing water right. OAR Chapter 690, Division 380 implements the statutes and provides the Department's procedures and criteria for evaluating transfer applications.

Applicant

Central Oregon Irrigation District
for Bend Metropolitan Park & Recreation District
1055 SW Lake Court
Redmond, OR 97756

Findings of Fact

Background

1. On January 8, 2007, the Central Oregon Irrigation District (COID), for Bend Metropolitan Park & Recreation District, filed an application to change the place of use and point of diversion under Certificates 76358 and 76714. The Department assigned the application number T-10466.

2. On September 26, 2007, Certificate 76358 was cancelled and superseded by Certificate 83571.

3. The portion of the first right to be transferred is as follows:

Certificate: 83571 in the name of the Central Oregon Irrigation District

Use: Irrigation of 6.31 acres

Priority Date: October 31, 1900

Season of Use: April 1 through October 31, further limited as follows:

April 1 through April 30 & October 1 through October 31 described herein as Season 1

May 1 through May 14 & September 16 through September 30 described herein as Season 2

Pursuant to OAR 690-380-4030, any person may file a protest or standing statement within 30 days after the last date of publication of notice of this preliminary determination.

May 15 through September 15 described herein as Season 3

Maximum Quantity (Rate) that can be applied to an acre:

Season 1: Limited to 1/80 cubic foot per second (CFS) per acre

Season 2: Limited to 1/60 CFS per acre.

Season 3: Limited to 1/32.4 CFS per acre

Maximum Duty that can be applied to an acre:

Not to exceed 9.91 acre-feet (AF) per acre per year

The above listed rates and duty reflect allowance of a 45% transmission loss as determined by decree of the Circuit Court of Deschutes County, dated March 24, 1933. Those lands not served from the district main canal systems, but by direct pumping from the Deschutes River, are not allowed the 45% transmission loss.

Source: Deschutes River, tributary to the Columbia River

Authorized Point of Diversion:

Township	Range	Meridian	Sec	¼	¼	Survey Coordinates
18	S	11	E	W.M.	13	SW NE CENTRAL OREGON CANAL POD 1: 1520 FEET SOUTH AND 1535 FEET WEST FROM THE NE CORNER OF SECTION 13

Authorized Place of Use:

Township	Range	Meridian	Sec	¼	¼	Tax Lot	Acres
18	S	12	E	W.M.	3	NE NE	200 1.50
18	S	12	E	W.M.	4	SE SW	100 4.00
18	S	13	E	W.M.	3	SE SW	1000 0.81

4. Certificate 83571 is a deficient water right. If water were diverted simultaneously to all authorized lands and uses described in the right at the maximum rates and duty allowed (described in Finding of Fact #3), the total rate and duty for the water right would be exceeded. In the event water were diverted simultaneously to all authorized lands and uses described in the right at the maximum rates and duty allowed at the PODs (described in Finding of Fact #3), the portion of the right involved in this transfer would be limited as described in the tables below. These rates and duty are also the quantities by which Certificate 83571 shall be reduced.

Priority Date	Season 1	Season 2	Season 3	Duty
October 31, 1900	0.08 cfs	0.11 cfs	0.14 cfs	62.26 AF

5. The portion of the second right to be transferred is as follows:

Certificate: 76714 in the name of the Central Oregon Irrigation District

Use: Supplemental Irrigation of 6.31 acres

Priority Date: February 28, 1913

Season of Use: April 1 through November 1

Quantity: Not to exceed a portion of 50,000 acre-feet of stored water only for the entire right, if available at the authorized point of diversion from the source, limited to the duty of water as set out in the modified supplemental decree of the circuit court dated March 24, 1933, in the matter of the determination of the relative rights to the use of the water of the Deschutes River and its tributaries. The amount of water allowed under this right, together with the amount secured under any other right existing for the same lands shall not exceed the limitation allowed herein, and is further limited to the terms of the Central Oregon Irrigation District, Crook County Improvement District #1, and the Arnold Irrigation District, and subject to such reasonable rotation system as may be ordered by the proper state officer.

Source: Crane Prairie Reservoir, tributary to the Deschutes River

Authorized Point of Diversion:

Township		Range		Meridian	Sec	¼	¼	Survey Coordinates
18	S	12	E	W.M.	13	SW	NE	1520 FEET SOUTH AND 1535 FEET WEST FROM THE NE CORNER OF SECTION 13

Authorized Place of Use:

Township		Range		Meridian	Sec	¼	¼	Tax Lot	Acres
18	S	12	E	W.M.	3	NE	NE	200	1.50
18	S	12	E	W.M.	4	SE	SW	100	4.00
18	S	13	E	W.M.	3	SE	SW	1000	0.81

6. Transfer Application T-10466 proposes to move the authorized point of diversion approximately 4.0 miles downstream to:

Township		Range		Meridian	Sec	¼	¼	Survey Coordinates
18	S	12	E	W.M.	5	SE	NW	SOUTH 65 DEGREES 46 MINUTES 27 SECONDS WEST 3621.45 FEET FROM THE NE CORNER OF SECTION 5

7. Application T-10466 proposes to change the place of use of the right to:

Township		Range		Meridian	Sec	¼	¼	Tax Lot	Acres
18	S	12	E	W.M.	5	NW	SW	101	2.74
18	S	12	E	W.M.	6	NE	SE	101	1.15
18	S	12	E	W.M.	6	NE	SE	2200	2.26
18	S	12	E	W.M.	6	NW	SE	2200	0.16
TOTAL									6.31

8. The receiving lands are owned by Bend Metropolitan Park & Recreation District, 200 NW Pacific Park Lane, Bend, OR 97702. The receiving landowner will be responsible for completion of the proposed changes.
9. Notice of the application for transfer was published on November 6, 2007, pursuant to OAR 690-380-4000. No comments were filed in response to the notice.
10. On December 10, 2007, the Department mailed a copy of the draft Preliminary Determination proposing to approve Transfer Application T-10466 to the applicant(s). The draft Preliminary Determination set forth a deadline of January 10, 2008, for the applicant(s) to respond. The applicant(s) requested that the Department proceed with issuance of a Preliminary Determination. The applicant provided the necessary information to demonstrate that the applicant is authorized to pursue the transfer when originally filing the application.
11. The Oregon Department of Fish and Wildlife (ODFW) has determined that a fish screening and/or by-pass device is necessary at the new point of diversion to prevent fish from entering the diversion and/or safely transport fish back to the body of water from which the fish were diverted and that the diversion is currently equipped with an appropriate fish screening and/or by-pass device.

Transfer Review Criteria [OAR 690-380-4010(2)]

12. Water has been used within the last five years according to the terms and conditions of the rights, and no evidence is available that would demonstrate that the rights are subject to forfeiture under ORS 540.610.
13. A diversion structure and ditch sufficient to use the full amount of water allowed under the existing rights are present, and water has been used within the last five years under the terms and conditions of the rights.
14. The rate and duty allowed under Certificate 83571 (under the terms of the decree) for each acre irrigated by the Central Oregon Irrigation District main canal systems reflect a 45% transmission loss. Those lands not served from the district main canal systems, but by direct pumping from the Deschutes River, are not allowed the 45% transmission loss.
15. Transfer Application T-10466 proposes to change the point of diversion and delivery system for this portion of the right from the COID canal system to a direct pumping point on the Deschutes River. Therefore, the rate including provision for transmission losses can not be allowed and the transfer will be limited to the rates listed below and an annual duty not to exceed 5.45 acre-feet per acre:

Time of Year	Total Area	Total Diversion Rate without 45% transmission loss
	(acres)	(cfs)
April 1 to May 1	6.31	0.04
May 1 to May 15	6.31	0.06

May 15 to Sep 15	6.31	0.11
Sep 15 to Oct 1	6.31	0.06
Oct 1 to Nov 1	6.31	0.04

16. The water rights proposed for transfer are served by a diversion upstream of the proposed new diversion. The changes in place of use and point of diversion proposed in Transfer Application T-10466 will not result in injury to other water rights.
17. The proposed change would not result in enlargement of the rights.

Determination and Proposed Action

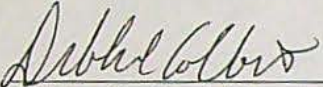
The changes in place of use and point of diversion proposed in application T-10466 appear to be consistent with the requirements of ORS 540.505 to 540.580 and OAR 690-380-5000. If protests are not filed pursuant to OAR 690-380-4030, the application will be approved.

If application T-10466 is approved, the final order will include the following:

1. *The changes in place of use and point of diversion proposed in application T-10466 are approved.*
2. *Water right certificates 83571 and 76714 are modified. The Department will issue a superseding certificate describing the right when it determines that is necessary for record keeping.*
3. *The right to the use of the water is restricted to beneficial use at the place of use described, and is subject to all other conditions and limitations contained in Certificates 83571 and 76714 and any related decree.*
4. *The maximum rates of diversion from the Deschutes River under the portion of the right evidenced by Certificate 83571 for delivery to the applicant's property shall continue to be based on 6.31 acres of irrigation right transferred, excluding a 45% transmission loss, being:*
0.04 cfs from April 1 through April 30 & October 1 through October 31;
0.06 cfs from May 1 through May 14 & September 16 through September 30;
0.11 cfs from May 15 through September 15
5. *The quantity of water diverted at the additional/new point of diversion, together with that diverted at the original point of diversion, shall not exceed the quantity of water lawfully available at the original point of diversion.*
6. *The former place of use of the transferred rights shall no longer receive water under the rights.*
7. *The water user shall maintain and operate a fish screening and/or by-pass device, as appropriate, at the point of diversion consistent with the Oregon Department of Fish and Wildlife's operational and maintenance standards.*

8. *The water user shall maintain and operate the existing measurement device and shall make such improvements as may be required by the Department.*
9. *The water user shall maintain the existing headgate and shall make such improvements as may be required by the Department.*
10. *The approved changes shall be completed and full beneficial use of the water shall be made on or before October 1, 2009. A Claim of Beneficial Use prepared by a Certified Water Rights Examiner shall be submitted by the applicant to the Department within one year after the deadline for completion of the changes and full beneficial use of the water.*

Dated at Salem, Oregon this 27th day of December 2007.


Phillip C. Ward, Director

This Preliminary Determination was prepared by Doug Parrow. If you have questions about the information in this document, you may reach me at 503-986-0881 or Douglas.M.Parrow@wrđ.state.or.us.

Protests should be addressed to the attention of Field Services Division, Water Resources Department, 725 Summer St. NE, Salem, OR 97301-1266.

**Notice of Preliminary Determination for
Water Right Transfer T-10466**

T-10466 filed by Central Oregon Irrigation District for Bend Metropolitan Park & Recreation District, 1055 SW Lake Court, Redmond, OR 97756, proposes a change in point of diversion and place of use under Certificates 83571 and 76714. The rights allow the use of 0.2 cfs (priority dates October 31, 1900 and February 28, 1913) from the Deschutes River in Sec. 13, T18S, R11E, W.M. for irrigation in the Central Oregon Irrigation District. The applicant proposes to move the point of diversion approximately 4.0 miles downstream and to move the place of use to Sec. 5 & 6, T18S, R12E. The Water Resources Department has concluded that the proposed transfer appears to be consistent with the requirements of ORS Chapter 540 and OAR 690-380-5000.

Any person may file, jointly or severally, with the Department a protest or standing statement within 30 days after the date of final publication of notice in the Department's weekly notice or of this newspaper notice, whichever is later. A protest form and additional information on filing protests may be obtained by calling (503) 986-0852. The last date of newspaper publication is [DATE OF LAST PUBLICATION]. If no protests are filed, the Department will issue a final order consistent with the preliminary determination.

Doug Parrow

From: Leslie Clark [lesliec@coid.org]
Sent: Friday, December 14, 2007 2:38 PM
To: Doug Parrow
Cc: 'Dave Crowther'
Subject: T-10466

Doug,

The District agrees with the DPD; please proceed with Preliminary Determination.

Thank you,

Leslie Clark
COID



Oregon

Theodore R. Kulongoski, Governor

Water Resources Department
North Mall Office Building
725 Summer Street NE, Suite A
Salem, OR 97301-1266
503-986-0900
FAX 503-986-0904

December 10, 2007

Central Oregon Irrigation District
for Bend Metropolitan Park & Recreation District
1055 SW Lake Court
Redmond, OR 97756

SUBJECT: Application T-10466

Enclosed find a draft of our Preliminary Determination regarding transfer application T-10466. The draft Preliminary Determination reflects the Department's conclusion that, based on the information currently available, the transfer will be approved. This draft is intended to provide you with an opportunity to comment on our findings and conclusions should you wish to do so. Please review the draft carefully to evaluate whether the document is consistent with your intent in seeking the transfer, and whether you agree with the proposed action.

Because the new point of diversion is more than ¼ mile from the authorized point of diversion, the applicant is responsible for publishing notice of the transfer in a local newspaper having a general circulation in the area of the water right. The notice must be published at least once a week for three consecutive weeks. We will provide a copy of the required notice to you on issuance of the Preliminary Determination.

Issuance of the Preliminary Determination will occur shortly after we receive your response or, absent a response after January 10, 2008. You may provide your response in writing or via e-mail.

Please do not hesitate to contact me at 503-986-0881 or Douglas.M.Parrow@ wrd.state.or.us if you have questions.

Sincerely,

Doug Parrow
Field Services Division

cc: Jeremy Giffin, District 11 Watermaster

enc

**BEFORE THE WATER RESOURCES DEPARTMENT
OF THE
STATE OF OREGON**

In the Matter of Transfer Application)
T-10466, Crook, Deschutes, Jefferson)
County)

D R A F T

PRELIMINARY DETERMINATION
PROPOSING APPROVAL OF A
CHANGE IN POINT OF DIVERSION
AND PLACE OF USE

Authority

ORS 540.505 to 540.580 establishes the process in which a water right holder may submit a request to transfer the point of diversion, place of use, or character of use authorized under an existing water right. OAR Chapter 690, Division 380 implements the statutes and provides the Department's procedures and criteria for evaluating transfer applications.

Applicant

Central Oregon Irrigation District
for Bend Metropolitan Park & Recreation District
1055 SW Lake Court
Redmond, OR 97756

Findings of Fact

Background

1. On January 8, 2007, the Central Oregon Irrigation District (COID), for Bend Metropolitan Park & Recreation District, filed an application to change the place of use and point of diversion under Certificates 83571 and 76714. The Department assigned the application number T-10466.

2. The portion of the first right to be transferred is as follows:

Certificate: 83571 in the name of the Central Oregon Irrigation District
Use: Irrigation of 6.31 acres
Priority Date: October 31, 1900
Season of Use: April 1 through November 1, further limited as follows:
April 1 to May 1 & October 1 to November 1 described herein as Season 1
May 1 to May 15 & September 15 to October 1 described herein as Season 2
May 15 to September 15 described herein as Season 3

Rate: Season 1 (limited to 1/80 cfs per acre): 0.08 cfs
Season 2 (limited to 1/60 cfs per acre): 0.11 cfs
Season 3 (limited to 1/32.4 cfs per acre): 0.20 cfs, being 0.14 cfs under the 1900 priority date and 0.06 cfs under the 1907 priority date

Duty: Not to exceed 9.91 acre-feet (AF) per acre: 62.53 AF

Source: Deschutes River, tributary to the Columbia River

Authorized Point of Diversion:

Township	Range	Meridian	Sec	¼	¼	Survey Coordinates
18	S	11	E	W.M.	13	SW NE 1520 FEET SOUTH AND 1535 FEET WEST FROM THE NE CORNER OF SECTION 13

Authorized Place of Use:

Township	Range	Meridian	Sec	¼	¼	TaxLot	Acres	
18	S	12	E	W.M.	3	NE NE	200	1.50
18	S	12	E	W.M.	4	SE SW	100	4.00
18	S	13	E	W.M.	3	SE SW	1000	0.81

3. The portion of the second right to be transferred is as follows:

Certificate: 76714 in the name of the Central Oregon Irrigation District

Use: Supplemental Irrigation of 6.31 acres

Priority Date: February 28, 1913

Season of Use: April 1 through November 1

Quantity: Not to exceed a portion of 50,000 acre-feet of stored water only for the entire right, if available at the authorized point of diversion from the source, limited to the duty of water as set out in the modified supplemental decree of the circuit court dated March 24, 1933, in the matter of the determination of the relative rights to the use of the water of the Deschutes River and its tributaries. The amount of water allowed under this right, together with the amount secured under any other right existing for the same lands shall not exceed the limitation allowed herein, and is further limited to the terms of the Central Oregon Irrigation District, Crook County Improvement District #1, and the Arnold Irrigation District, and subject to such reasonable rotation system as may be ordered by the proper state officer.

Source: Crane Prairie Reservoir, tributary to the Deschutes River

Authorized Point of Diversion:

Township	Range	Meridian	Sec	¼	¼	Survey Coordinates
18	S	12	E	W.M.	13	SW NE 1520 FEET SOUTH AND 1535 FEET WEST FROM THE NE CORNER OF SECTION 13

Authorized Place of Use:

Township	Range	Meridian	Sec	¼	¼	Tax Lot	Acres	
18	S	12	E	W.M.	3	NE NE	200	1.50
18	S	12	E	W.M.	4	SE SW	100	4.00
18	S	13	E	W.M.	3	SE SW	1000	0.81

4. Transfer Application T-10466 proposes to move the authorized point of diversion approximately 4.0 miles downstream to:

Township		Range		Meridian	Sec	¼	¼	Survey Coordinates	
18	S	12	E	W.M.	5	SE	NW	SOUTH 65 DEGREES 46 MINUTES 27 SECONDS WEST 3621.45 FEET FROM THE NE CORNER OF SECTION 5	

5. Application T-10466 proposes to change the place of use of the right to:

Township		Range		Meridian	Sec	¼	¼	Tax Lot	Acres
18	S	12	E	W.M.	5	NW	SW	101	2.74
18	S	12	E	W.M.	6	NE	SE	101	1.15
18	S	12	E	W.M.	6	NE	SE	2200	2.26
18	S	12	E	W.M.	6	NW	SE	2200	0.16
TOTAL									6.31

6. The receiving lands are owned by Bend Metropolitan Park & Recreation District, 200 NW Pacific Park Lane, Bend, OR 97702. The receiving landowner will be responsible for completion of the proposed changes.
7. Notice of the application for transfer was published on November 6, 2007, pursuant to OAR 690-380-4000. No comments were filed in response to the notice.
8. On December 10, 2007, the Department mailed a copy of the draft Preliminary Determination proposing to approve Transfer Application T-10466 to the applicant(s). The draft Preliminary Determination set forth a deadline of January 10, 2008, for the applicant(s) to respond. The applicant(s) requested that the Department proceed with issuance of a Preliminary Determination. The applicant provided the necessary information to demonstrate that the applicant is authorized to pursue the transfer when originally filing the application.
9. The Oregon Department of Fish and Wildlife (ODFW) has determined that a fish screening and/or by-pass device is necessary at the new point of diversion to prevent fish from entering the diversion and/or safely transport fish back to the body of water from which the fish were diverted and that the diversion is currently equipped with an appropriate fish screening and/or by-pass device.

Transfer Review Criteria [OAR 690-380-4010(2)]

10. Water has been used within the last five years according to the terms and conditions of the rights, and no evidence is available that would demonstrate that the rights are subject to forfeiture under ORS 540.610.

11. A diversion structure and ditch sufficient to use the full amount of water allowed under the existing rights are present, and water has been used within the last five years under the terms and conditions of the rights.
12. The rate and duty allowed under Certificate 83571 (under the terms of the decree) for each acre irrigated by the Central Oregon Irrigation District main canal systems reflect a 45% transmission loss. Those lands not served from the district main canal systems, but by direct pumping from the Deschutes River, are not allowed the 45% transmission loss.
13. Transfer Application T-10466 proposes to change the point of diversion and delivery system for this portion of the right from the COID canal system to a direct pumping point on the Deschutes River. Therefore, the rate including provision for transmission losses can not be allowed and the transfer will be limited to the rates listed below and an annual duty not to exceed 5.45 acre-feet per acre:

Time of Year	Total Area (acres)	Total Diversion Rate without 45% transmission loss (cfs)
April 1 to May 1	6.31	0.04
May 1 to May 15	6.31	0.06
May 15 to Sep 15	6.31	0.11
Sep 15 to Oct 1	6.31	0.06
Oct 1 to Nov 1	6.31	0.04

14. The water rights proposed for transfer are served by a diversion upstream of the proposed new diversion. The changes in place of use and point of diversion proposed in Transfer Application T-10466 will not result in injury to other water rights.
15. The proposed change would not result in enlargement of the rights.

Determination and Proposed Action

The changes in place of use and point of diversion proposed in application T-10466 appear to be consistent with the requirements of ORS 540.505 to 540.580 and OAR 690-380-5000. If protests are not filed pursuant to OAR 690-380-4030, the application will be approved.

If application T-10466 is approved, the final order will include the following:

1. *The changes in place of use and point of diversion proposed in application T-10466 are approved.*
2. *Water right certificates 83571 and 76714 are modified. The Department will issue a superseding certificate describing the right when it determines that is necessary for record keeping.*
3. *The right to the use of the water is restricted to beneficial use at the place of use described, and is subject to all other conditions and limitations contained in Certificates 83571 and 76714 and any related decree.*

4. *The maximum rates of diversion from the Deschutes River under the portion of the right evidenced by Certificate 83571 for delivery to the applicant's property shall continue to be based on 6.31 acres of irrigation right transferred, excluding a 45% transmission loss, being:
0.04 cfs from April 1 to May 1 and October 1 to November 1;
0.06 cfs from May 1 to May 15 and September 15 to October 1;
0.11 cfs from May 15 to September 15*
5. *The quantity of water diverted at the additional/new point of diversion, together with that diverted at the original point of diversion, shall not exceed the quantity of water lawfully available at the original point of diversion.*
6. *The former place of use of the transferred rights shall no longer receive water under the rights.*
7. *The water user shall maintain and operate a fish screening and/or by-pass device, as appropriate, at the point of diversion consistent with the Oregon Department of Fish and Wildlife's operational and maintenance standards.*
8. *The water user shall maintain and operate the existing measurement device and shall make such improvements as may be required by the Department.*
9. *The water user shall maintain the existing headgate and shall make such improvements as may be required by the Department.*
10. *The approved changes shall be completed and full beneficial use of the water shall be made on or before October 1, 2009. A Claim of Beneficial Use prepared by a Certified Water Rights Examiner shall be submitted by the applicant to the Department within one year after the deadline for completion of the changes and full beneficial use of the water.*

Dated at Salem, Oregon this _____ day of _____ 2007.

D R A F T

Phillip C. Ward, Director

This draft Preliminary Determination was prepared by Doug Parrow. If you have questions about the information in this document, you may reach me at 503-986-0881 or Douglas.M.Parrow@ wrd.state.or.us.



Oregon

Theodore R. Kulongoski, Governor

Water Resources Department
North Mall Office Building
725 Summer Street NE, Suite A
Salem, OR 97301-1266
503-986-0900
FAX 503-986-0904

December 10, 2007

Central Oregon Irrigation District
for Bend Metropolitan Park & Recreation District
1055 SW Lake Court
Redmond, OR 97756

SUBJECT: Application T-10466

Enclosed find a draft of our Preliminary Determination regarding transfer application T-10466. The draft Preliminary Determination reflects the Department's conclusion that, based on the information currently available, the transfer will be approved. This draft is intended to provide you with an opportunity to comment on our findings and conclusions should you wish to do so. Please review the draft carefully to evaluate whether the document is consistent with your intent in seeking the transfer, and whether you agree with the proposed action.

Because the new point of diversion is more than $\frac{1}{4}$ mile from the authorized point of diversion, the applicant is responsible for publishing notice of the transfer in a local newspaper having a general circulation in the area of the water right. The notice must be published at least once a week for three consecutive weeks. We will provide a copy of the required notice to you on issuance of the Preliminary Determination.

Issuance of the Preliminary Determination will occur shortly after we receive your response or, absent a response after January 10, 2008. You may provide your response in writing or via e-mail.

Please do not hesitate to contact me at 503-986-0881 or Douglas.M.Parrow@wrp.state.or.us if you have questions.

Sincerely,

Doug Parrow
Field Services Division

cc: Jeremy Giffin, District 11 Watermaster

enc

**BEFORE THE WATER RESOURCES DEPARTMENT
OF THE
STATE OF OREGON**

In the Matter of Transfer Application)
T-10466, Crook, Deschutes, Jefferson)
County)

D R A F T

PRELIMINARY DETERMINATION
PROPOSING APPROVAL OF A
CHANGE IN POINT OF DIVERSION
AND PLACE OF USE

Authority

ORS 540.505 to 540.580 establishes the process in which a water right holder may submit a request to transfer the point of diversion, place of use, or character of use authorized under an existing water right. OAR Chapter 690, Division 380 implements the statutes and provides the Department's procedures and criteria for evaluating transfer applications.

Applicant

Central Oregon Irrigation District
for Bend Metropolitan Park & Recreation District
1055 SW Lake Court
Redmond, OR 97756

Findings of Fact

Background

1. On January 8, 2007, the Central Oregon Irrigation District (COID), for Bend Metropolitan Park & Recreation District, filed an application to change the place of use and point of diversion under Certificates 83571 and 76714. The Department assigned the application number T-10466.
2. The portion of the first right to be transferred is as follows:
 - Certificate:** 83571 in the name of the Central Oregon Irrigation District
 - Use:** Irrigation of 6.31 acres
 - Priority Date:** October 31, 1900
 - Season of Use:** April 1 through November 1, further limited as follows:
 - April 1 to May 1 & October 1 to November 1 described herein as Season 1
 - May 1 to May 15 & September 15 to October 1 described herein as Season 2
 - May 15 to September 15 described herein as Season 3
 - Rate:**
 - Season 1 (limited to 1/80 cfs per acre): 0.08 cfs
 - Season 2 (limited to 1/60 cfs per acre): 0.11 cfs
 - Season 3 (limited to 1/32.4 cfs per acre): 0.20 cfs, being 0.14 cfs under the 1900 priority date and 0.06 cfs under the 1907 priority date

Duty: Not to exceed 9.91 acre-feet (AF) per acre: 62.53 AF

Source: Deschutes River, tributary to the Columbia River

Authorized Point of Diversion:

Township	Range		Meridian	Sec	¼	¼	Survey Coordinates
18	S	11	E	W.M.	13	SW NE	1520 FEET SOUTH AND 1535 FEET WEST FROM THE NE CORNER OF SECTION 13

Authorized Place of Use:

Township	Range		Meridian	Sec	¼	¼	TaxLot	Acres
18	S	12	E	W.M.	3	NE NE	200	1.50
18	S	12	E	W.M.	4	SE SW	100	4.00
18	S	13	E	W.M.	3	SE SW	1000	0.81

3. The portion of the second right to be transferred is as follows:

Certificate: 76714 in the name of the Central Oregon Irrigation District

Use: Supplemental Irrigation of 6.31 acres

Priority Date: February 28, 1913

Season of Use: April 1 through November 1

Quantity: Not to exceed a portion of 50,000 acre-feet of stored water only for the entire right, if available at the authorized point of diversion from the source, limited to the duty of water as set out in the modified supplemental decree of the circuit court dated March 24, 1933, in the matter of the determination of the relative rights to the use of the water of the Deschutes River and its tributaries. The amount of water allowed under this right, together with the amount secured under any other right existing for the same lands shall not exceed the limitation allowed herein, and is further limited to the terms of the Central Oregon Irrigation District, Crook County Improvement District #1, and the Arnold Irrigation District, and subject to such reasonable rotation system as may be ordered by the proper state officer.

Source: Crane Prairie Reservoir, tributary to the Deschutes River

Authorized Point of Diversion:

Township	Range		Meridian	Sec	¼	¼	Survey Coordinates
18	S	12	E	W.M.	13	SW NE	1520 FEET SOUTH AND 1535 FEET WEST FROM THE NE CORNER OF SECTION 13

Authorized Place of Use:

Township	Range		Meridian	Sec	¼	¼	Tax Lot	Acres
18	S	12	E	W.M.	3	NE NE	200	1.50
18	S	12	E	W.M.	4	SE SW	100	4.00
18	S	13	E	W.M.	3	SE SW	1000	0.81

4. Transfer Application T-10466 proposes to move the authorized point of diversion approximately 4.0 miles downstream to:

Township		Range		Meridian	Sec	¼	¼	Survey Coordinates	
18	S	12	E	W.M.	5	SE	NW	SOUTH 65 DEGREES 46 MINUTES 27 SECONDS WEST 3621.45 FEET FROM THE NE CORNER OF SECTION 5	

5. Application T-10466 proposes to change the place of use of the right to:

Township		Range		Meridian	Sec	¼	¼	Tax Lot	Acres
18	S	12	E	W.M.	5	NW	SW	101	2.74
18	S	12	E	W.M.	6	NE	SE	101	1.15
18	S	12	E	W.M.	6	NE	SE	2200	2.26
18	S	12	E	W.M.	6	NW	SE	2200	0.16
TOTAL									6.31

6. The receiving lands are owned by Bend Metropolitan Park & Recreation District, 200 NW Pacific Park Lane, Bend, OR 97702. The receiving landowner will be responsible for completion of the proposed changes.
7. Notice of the application for transfer was published on November 6, 2007, pursuant to OAR 690-380-4000. No comments were filed in response to the notice.
8. On December 10, 2007, the Department mailed a copy of the draft Preliminary Determination proposing to approve Transfer Application T-10466 to the applicant(s). The draft Preliminary Determination set forth a deadline of January 10, 2008, for the applicant(s) to respond. The applicant(s) requested that the Department proceed with issuance of a Preliminary Determination. The applicant provided the necessary information to demonstrate that the applicant is authorized to pursue the transfer when originally filing the application.
9. The Oregon Department of Fish and Wildlife (ODFW) has determined that a fish screening and/or by-pass device is necessary at the new point of diversion to prevent fish from entering the diversion and/or safely transport fish back to the body of water from which the fish were diverted and that the diversion is currently equipped with an appropriate fish screening and/or by-pass device.

Transfer Review Criteria [OAR 690-380-4010(2)]

10. Water has been used within the last five years according to the terms and conditions of the rights, and no evidence is available that would demonstrate that the rights are subject to forfeiture under ORS 540.610.

11. A diversion structure and ditch sufficient to use the full amount of water allowed under the existing rights are present, and water has been used within the last five years under the terms and conditions of the rights.
12. The rate and duty allowed under Certificate 83571 (under the terms of the decree) for each acre irrigated by the Central Oregon Irrigation District main canal systems reflect a 45% transmission loss. Those lands not served from the district main canal systems, but by direct pumping from the Deschutes River, are not allowed the 45% transmission loss.
13. Transfer Application T-10466 proposes to change the point of diversion and delivery system for this portion of the right from the COID canal system to a direct pumping point on the Deschutes River. Therefore, the rate including provision for transmission losses can not be allowed and the transfer will be limited to the rates listed below and an annual duty not to exceed 5.45 acre-feet per acre:

Time of Year	Total Area (acres)	Total Diversion Rate without 45% transmission loss (cfs)
April 1 to May 1	6.31	0.04
May 1 to May 15	6.31	0.06
May 15 to Sep 15	6.31	0.11
Sep 15 to Oct 1	6.31	0.06
Oct 1 to Nov 1	6.31	0.04

14. The water rights proposed for transfer are served by a diversion upstream of the proposed new diversion. The changes in place of use and point of diversion proposed in Transfer Application T-10466 will not result in injury to other water rights.
15. The proposed change would not result in enlargement of the rights.

Determination and Proposed Action

The changes in place of use and point of diversion proposed in application T-10466 appear to be consistent with the requirements of ORS 540.505 to 540.580 and OAR 690-380-5000. If protests are not filed pursuant to OAR 690-380-4030, the application will be approved.

If application T-10466 is approved, the final order will include the following:

1. *The changes in place of use and point of diversion proposed in application T-10466 are approved.*
2. *Water right certificates 83571 and 76714 are modified. The Department will issue a superseding certificate describing the right when it determines that is necessary for record keeping.*
3. *The right to the use of the water is restricted to beneficial use at the place of use described, and is subject to all other conditions and limitations contained in Certificates 83571 and 76714 and any related decree.*

4. *The maximum rates of diversion from the Deschutes River under the portion of the right evidenced by Certificate 83571 for delivery to the applicant's property shall continue to be based on 6.31 acres of irrigation right transferred, excluding a 45% transmission loss, being:
0.04 cfs from April 1 to May 1 and October 1 to November 1;
0.06 cfs from May 1 to May 15 and September 15 to October 1;
0.11 cfs from May 15 to September 15*
5. *The quantity of water diverted at the additional/new point of diversion, together with that diverted at the original point of diversion, shall not exceed the quantity of water lawfully available at the original point of diversion.*
6. *The former place of use of the transferred rights shall no longer receive water under the rights.*
7. *The water user shall maintain and operate a fish screening and/or by-pass device, as appropriate, at the point of diversion consistent with the Oregon Department of Fish and Wildlife's operational and maintenance standards.*
8. *The water user shall maintain and operate the existing measurement device and shall make such improvements as may be required by the Department.*
9. *The water user shall maintain the existing headgate and shall make such improvements as may be required by the Department.*
10. *The approved changes shall be completed and full beneficial use of the water shall be made on or before October 1, 2009. A Claim of Beneficial Use prepared by a Certified Water Rights Examiner shall be submitted by the applicant to the Department within one year after the deadline for completion of the changes and full beneficial use of the water.*

Dated at Salem, Oregon this _____ day of _____ 2007.

D R A F T

Phillip C. Ward, Director

This draft Preliminary Determination was prepared by Doug Parrow. If you have questions about the information in this document, you may reach me at 503-986-0881 or Douglas.M.Parrow@wrdd.state.or.us.

Doug Parrow

From: Leslie Clark [lesliec@coid.org]
Sent: Tuesday, November 27, 2007 8:14 AM
To: Doug Parrow
Subject: RE: T-9605 Protest Settlement

Doug,

The DPD looks good and the issue on the previously proposed DPD involving 1900/1907 is resolved. The type of use will remain irrigation. There may be some confusion as the proposed POD is also used by Millsite Management Co. and the proposed "on-lands" are located within the Millsite Management Co service area that receives quasi-municipal and irrigation rights.

Thank you,

Leslie

From: Doug Parrow [mailto:parrowdm@wrdd.state.or.us]
Sent: Friday, November 23, 2007 3:57 PM
To: Leslie Clark
Subject: RE: T-9605 Protest Settlement

Leslie,

I'm trying to make sure that we keep T-10466 moving and have prepared a DPD. Would you please take a look at the attached document and let me know if:

- The DPD is now responsive to the issue you raised below, and
- Whether you intended to apply for a change in character of use from irrigation to quasi-municipal (some of the documents suggest that, but the map and the inclusion of the supplemental right suggest otherwise).

I still have a few blanks to fill in, but your feedback will help me get an acceptable DPD to you right after the comment period closes.

Thanks,
Doug

From: Leslie Clark [mailto:transfers@coid.org]
Sent: Friday, September 14, 2007 1:29 PM
To: Doug Parrow
Subject: RE: T-9605 Protest Settlement

Doug,

I reviewed the draft order and would like to discuss Order #4. During season 3, we should receive the maximum rate of 0.11; combining the 1900 & 1907 rate. This would be consistent with District change of use transfers where there is no mention of 1900/1907 (and with our pending new certificate). When filing for permanent mitigation the District has chosen to only take the 1900 and takes the 1900/1907 in all other transfers. Do you agree?

Also, please update the Applicant address to reflect our current address of: 1055 SW Lake Court; Redmond, OR 97756.

Thank you and have a great weekend!

Leslie

12/10/2007

From: Doug Parrow [mailto:parrowdm@wrd.state.or.us]
Sent: Monday, September 10, 2007 4:56 PM
To: Leslie Clark; kimberley@waterwatch.org
Subject: T-9605 Protest Settlement

Hi,

It has been some time since we discussed settlement options related to application T-9605. We had put work on this transfer on the back burner because we have been in the process of issuing a new certificate to COID for the primary water right involved in the transfer. With that work nearing completion, we are resuming work on transfers that will affect the COID water rights.

In the interim, the applicant modified that application. Previously, the lands to be transferred were served by a diversion that is downstream of the proposed new diversion. The transfer now involves lands that are served by a diversion that is upstream of the proposed new diversion. Given the change, the transfer will have a positive effect on flows in the Deschutes River because the change in POD will be downstream, rather than upstream.

The attached draft settlement agreement and draft order reflect the changes in the transfer. Please let me know if these drafts are acceptable, if there are other changes that you think appropriate, and, if changes are needed, your suggestions as to how we might negotiate those changes.

Please do not hesitate to contact me if you have any questions.

Thanks,
Doug Parrow

_____ NOD32 2521 (20070911) Information _____

This message was checked by NOD32 antivirus system.
<http://www.eset.com>

_____ NOD32 2686 (20071126) Information _____

This message was checked by NOD32 antivirus system.
<http://www.eset.com>

farrow?



Oregon Water Resources Department
725 Summer Street NE, Suite A
Salem, Oregon 97301-1271
(503) 986-0900
www.wrd.state.or.us

Watermaster Review Form:
Water Right Transfer

Transfer Application: T-10466

Review Due Date: 11-29-07

Applicant Name: COID

Proposed Changes: [X] POU [X] POD [] POA [X] USE [] OTHER

Reviewer(s): Giffin

Date of Review: Nov. 5, 2007

- 1. Do you have information suggesting that the water rights may be subject to forfeiture?
2. Is there a history of regulation on the source that serves the right proposed for transfer that has involved the right and downstream water rights?
3. Check here if it appears that downstream water rights benefit from return flows resulting from the current use of the right?
4. Are there upstream water rights that would be affected by the proposed change?
5. For POD changes and instream transfers, check here if there are channel losses between the old and new PODs or within the proposed instream reach?
6. Would distribution of water for the right after the proposed change result in regulation of other water rights that would not have occurred if use of the existing right was maximized?
7. For POU changes, would the original place of use continue to receive water from the same source?
8. For POU or USE changes, would use of the existing right at "full face value," result in the diversion of more water than can be used beneficially and without waste?
9. Are there other issues not identified through the above questions?
10. What alternatives may be available for addressing any issues identified above?

RECEIVED

NOV 08 2007

WATER RESOURCES DEPT
SALEM, OREGON

11. Have headgate notices been issued for the source that serves the right? Yes No
12. What water control and measurement conditions should be included in the transfer:

Measurement Devices	<input checked="" type="checkbox"/> Present and should be maintained.	<input type="checkbox"/> Should be required prior to diverting water.	<input type="checkbox"/> May be required in the future.
Headgates	<input checked="" type="checkbox"/> Present and should be maintained.	<input type="checkbox"/> Should be required prior to diverting water.	<input type="checkbox"/> May be required in the future.

RECEIVED

NOV 08 2007

WATER RESOURCES DEPT
SALEM, OREGON



CENTRAL OREGON IRRIGATION DISTRICT

1055 SW LAKE COURT, REDMOND, OR 97756

PHONE: 541.548.6047 FAX: 541.548.0243

www.coid.org

A MUNICIPAL CORPORATION OF THE STATE OF OREGON

January 4, 2007

Doug Parrow
Oregon Water Resources Dept
725 Summer St N.E. Suite A
Salem, OR 97301-1271

RE: T-9605
Bend Metro Parks & Recreation

Dear Doug,

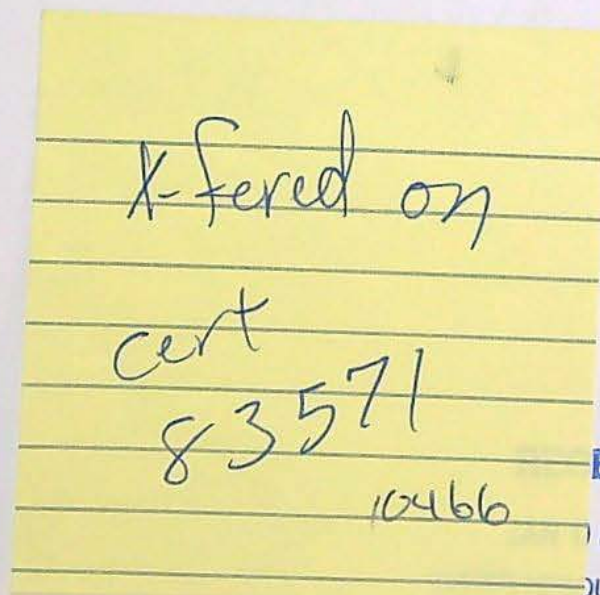
The District and the Applicant, Bend Metro Parks and Recreation, have revised the above noted application. The key issue in the WaterWatch dispute was the change in POD moving water upstream and causing possible injury to an instream right. The Applicant has sold the water on the transfer back to the District and has purchased water from the District off of our Central Oregon Canal (transfer will move the POD downstream). I have enclosed all of the pertinent documentation and the appropriate application page changes. Please let me know if you need any additional information.

Sincerely,

Leslie Clark
Water Transfer Specialist

Encl.

cc: Bend Metro Parks/Dave Crowthers



EIVED

18 2007

WATER RESOURCES DEPT
SALEM, OREGON

EXHIBIT I

T-9605

RECEIVED

NOV 24 2003

WATER RESOURCES DEPT
SALEM OREGON

NON-POTABLE WATER SERVICE AGREEMENT

July 1, 2003

River Bend Limited partnership, an Oregon Limited Partnership ("River Bend"), located at S.W. Colorado Avenue, Suite A, Bend, Oregon 97702, and Bend Metro Park & Recreation District, an Oregon municipal corporation ("Customer"), hereby enter into this contract for the provision of non-potable water service to the Property as defined below. River Bend desires to provide non-potable water services as an unregulated service, and Customer desires to purchase such service. Therefore, the Parties agree as follows:

1. Agreement

1.1 Customer is the owner of the following real property (the "Property"):
"Farwell Bend Park" (See Exhibit "A" Attached hereto)

1.2 This Agreement constitutes the entire and exclusive agreement between River Bend and Customer for the provision of non-potable water service to the Property. Customer agrees to take non-potable water service for the Property from River Bend and to maintain such service from River Bend or its successors or assigns. If Customer chooses not to continue water service from River Bend, then thirty days written notice will be given to River Bend. The easement identified in section 2.1 below will terminate at the same time as this agreement.

2. Access to Meters and Property of Customer

2.1 Customer hereby grants River Bend, its agents, employees, and contractors, a perpetual easement across property for the purposes of the installation, removal, replacement, maintenance and/or relocation of non-potable water meter (the "Meter"). Should it be necessary or desirable to relocate the water Meter, the easement granted herein shall automatically be deemed to be relocated to reflect the new location of such Meter. Customer further grants River Bend, its agents, employees, and contractors, the right to read the Meter for purposes of establishing the Customer's bill for non-potable water usage. River Bend may test the Meter from time to time to determine its accuracy.

2.2 River Bend shall own and shall be responsible for installation, removal, replacement, and maintenance of the non-potable water delivery system from the source to the Meter. Customer shall own and shall be responsible for installation, removal, replacement, and maintenance of the non-potable water delivery system from the Meter to and including the point(s) of Customer's use. Customer shall own the Meter; however, River Bend shall be responsible for performing the installation, removal, replacement, and maintenance of the Meter, the costs of which shall be charged to Customer and paid by Customer as an additional charge on the monthly bill. Customer and River Bend will agree in advance of work done to Meter or replacement of Meter and what the cost will be to the Customer.

2.3 Failure of Customer to permit River Bend, its agents, employees, and contractors, access at reasonable times and after reasonable notice is grounds for disconnection. If for any reason what so ever access to the Meter cannot be gained for the purpose of reading the Meter, an estimated bill will be rendered and the same will be considered a stated account. Any estimated reading shall be clearly noted on the bill. In cases where access to the Meter is difficult because of the Meter location or other circumstance, the Customer may be requested to obtain monthly meter readings by completing and returning the water meter reading form to River Bend at the designated location. Any customer reading may be subject to actual verification by River Bend not less than once ever four months.

3. Creditworthiness and Deposits

3.1 If River Bend in its reasonable discretion determines that Customer's creditworthiness or financial responsibility has become, or is likely to become, impaired for any reason, River Bend may require, at its option, Customer to make a deposit in an amount not to exceed one-fourth of the estimated annual bill at the service address, or provide other reasonable security in a form acceptable to River Bend. River Bend shall have the right on three business days notice to suspend services to Customer if River Bend reasonably determines that Customer's ability to pay has become materially impaired. Such deposit may also be required by River Bend at any time if Customer fails to make payment of its delinquent account.

4. Bills, Charges and Disconnection Procedures

4.1 Bills. Regular monthly non-potable water bills are due within fifteen days of the issue date, and become delinquent without payment within thirty days of the issue date. Interest on unpaid balances shall accrue at 1.5 percent per month after the date payment of the account is delinquent. When a bill is rendered, it shall be deemed and considered a stated account unless objection is made to the amount thereof at the office of River Bend in writing within ten days from the date of such bill.

4.2 Charges. A charge of two hundred percent (200%) of the amount charged to River Bend by its bank will be applied each time Customer makes a payment on account with a check that is not honored, for any reason, by a bank or other financial institution.

4.3 Disconnection Procedures. Should Customer fail to make payment prior to the date payment of the account is delinquent, River Bend, upon the giving of three business days written notice, may remove the Meter or other wise disable service. Customer shall continue to be liable for all amounts past due together with all minimum monthly charges accruing thereafter.

5. Connection Charges

5.1 The Customer's first monthly bill shall include a connection charge of \$100, together with the actual cost to River Bend of the Meter.

6. Monthly Rate

6.1 Monthly Rate. Unless increased as provided in Section 6.2 below, the monthly rate for non-potable water service shall be 80% of the rate derived from the schedule below entitled "Schedule A."

6.2 Increases in Rate and Rate Cap. The rate set forth in Section 6.1 above shall be the rate applicable on the date of the execution of this Agreement. Thereafter, River Bend may from time to time, upon the giving of at

1-9605 RECEIVED

NOV 24 7

least 30 calendar days notice prior to the beginning of the month for which a new rate will be applicable, modify the rate if effect on the date of the giving of notice, provided, however, at no time shall River Bend's rate for non-potable water service exceed the rate charged by the City of Bend for potable water service under substantially similar circumstances.

6.3 Services Provided and Cost of Water. The rates described above include two components, the non-potable water, and River Bend's services to deliver the non-potable water to Customer. The Customer acknowledges that the cost to Customer of the non-potable water component shall be the cost to River Bend of such non-potable water, and the remainder of the non-potable water rate is for the services to deliver the non-potable water to Customer.

7. Non-potable Water; Period of Usage

7.1 Customer acknowledges and agrees that the non-potable to be provided to Customer is from the Deschutes River and is not potable. Such water may not be fit for consumption by humans or animals. Such water may be filtered, but will not be treated. Customer agrees that it will use the water for irrigation purposes only and will not make the water available for consumption by humans and/or animals.

7.2 Although River Bend may filter the water, Customer acknowledges that the water may contain foreign materials that would make the water incompatible with certain types of irrigation systems. River Bend makes no warranties whatsoever concerning the non-potable water and such water is delivered "as is."

7.3 Customer shall only use the non-potable water from April 1 to October 31, unless otherwise directed by River Bend or the supplier to River Bend on non-potable water.

8. Commencement and Termination

8.1 River Bend shall only be obligated to provide non-potable water during any period that non-potable water is made available to River Bend by its supplier on terms acceptable to River Bend.

8.2 In addition to the limitation on River Bend's obligation to provide non-potable water as described in Section 8.1 above, River Bend may, at its option and for any reason, temporarily or permanently discontinue non-potable water service upon the giving of 90 days written notice to Customer. In the event the service is to be discontinued for a period of 180 days (other than pursuant to Section 8.1 above), River Bend shall refund to Customer the \$100 connection fee. Customer shall not be entitled to any other claim against, refund from, and/or damages (of any type or nature) from River Bend on account of or related to discontinuing non-potable water service, and Customer waives and release any and all claims therefore. Customer, at its option and for any reason, may discontinue non-potable water service upon the giving of 90 days written notice to River Bend. River Bend shall not be entitled to any other claim against, payment from, and/or damages (of any type or nature) from Customer on account of or related to discontinuing non-potable water service, and River Bend waives and release any and all claims therefore.

9. Indemnification

9.1 Customer shall indemnify, protect, defend, and hold River Bend harmless for, from, and against any claims, liabilities, costs and expenses, pertaining to the Meter or the non-potable water delivery system, including, without limitation, for trespass or injury to buildings or property that may be caused in the installation or maintenance of the Meter and other appurtenances to serve Customer, unless caused by the negligence of River Bend.

10. Notices

10.1 Until further notice by River Bend, notices and payments to River Bend shall be provided to:
River Bend Limited Partnership
15 SW Colorado Ave., Suite A,
Bend, Oregon 97702

11. Governing Law

11.1 This Agreement shall be governed by and construed in accordance with the laws of the State of Oregon excluding any conflicts of laws principles.

12. Limitation of Liability

12.1 In addition to and without limiting Section 8, River Bend's maximum liability under this Agreement shall be limited to refunding the \$100 connection fee, and without limiting the foregoing, under no circumstances shall River Bend be liable to Customer for loss of profits or for any special, indirect, incidental, consequential or punitive damages, however caused and on any theory of liability stemming from the provision, or lack thereof, or quality, of non-potable water service.

13. Construction of Agreement

13.1 This Agreement is the result of arms-length negotiations between two sophisticated parties and ambiguities or uncertainties in it shall not be construed for or against either party.

14. Regulation/Authorizations

14.1 If any governmental authority determines that River Bend's obligations hereunder cause it to be subject to regulation as a public utility, River Bend shall be relieved of its obligations hereunder.

15. Assignment

15.1 This Agreement and all rights, including rights to accounts receivables, may be assigned by River Bend without the written consent of the Customer. Upon such assignment River Bend shall be relieved of its obligations hereunder.

16. Force Majeure

16.1 In addition to and without limiting Sections 8 and/or 12, River Bend shall not be considered to be in default in the performance of any of its obligations under this Agreement when a failure of performance shall be due to an event of Force Majeure; provided prompt written notice of such event is provided to Customer. The term "Force Majeure" shall mean any cause or causes beyond the control of River Bend to perform such obligation, including, without limitation by the following enumeration, acts of God and the public enemy; interruption or curtailment of non-potable water service, relocation or construction of non-potable water facilities or the shutdown of such facilities for necessary repairs; the elements; flood, earthquake, tornado, storm, fire; civil disobedience, labor

T-9605

D

disputes, labor or material shortage, sabotage; restraint by court order or public authority (whether valid or invalid), and action or non-action by or inability to obtain or keep in force the necessary governmental authorizations, permits, licenses, certificates or approvals.

17. Covenants and Easements to Run with Land

17.1 Each covenant and easement granted pursuant to this Agreement shall be permanent and shall run with the land as to all property burdened by such covenant and easement, including any partition or division of such property. The rights, covenants, and obligations contained in this Agreement shall bind burden, and benefit Customer and Customer's successors, assigns, lessees, mortgages, and beneficiaries under any deed of trust. Any successor in interest of Customer shall be deemed to have agreed to each and every term and condition of this Agreement by accepting title to the Property.

18. Waiver

18.1 Failure of any party at any time to require performance of any provision of this Agreement shall not limit such party's right to enforce such provision, nor shall any waiver of any breach of any provision of this Agreement constitute a waiver of any succeeding breach of such provision or a waiver of such provision itself.

19. Attorneys' Fees

19.1 In the event a suit, action, or other proceeding of any nature whatsoever, including any proceeding under the U.S. Bankruptcy Code, is instituted in connection with any controversy arising out of this Agreement or interpret or enforce any rights hereunder, the prevailing party shall be entitled to recover from the losing party its attorneys', paralegals', accountants', and other experts' fees and all other fees, costs, and expenses actually incurred and reasonably necessary in connection therewith, as determined by the court at trial or on any appeal or review, in addition to all other amounts provided by law.

20. Severability

20.1 If any term or provision of this Agreement or the application thereof to any person or circumstance shall to any extent be held invalid or unenforceable, the remainder of this Agreement and the application of such term or provision to persons or circumstances other than those as to which it is held invalid or unenforceable shall not be affected thereby, and each term or provision of this Agreement shall be valid and enforceable to the fullest extent permitted by law.

IN WITNESS WHEREOF, River Bend and Customer have executed this Agreement as of the date first written above.

River Bend:

RIVER BEND LIMITED PARTNERSHIP, an Oregon limited partnership
By: The Bend Company, an Oregon corporation, General Partner

By: *Willie [Signature]*
Its: President

Customer:

BEND METRO PARK & RECREATION DISTRICT, an Oregon municipal corporation

By: *[Signature]*
Its: Executive Director

SCHEDULE A - Utility Rate Schedule

Minimums Based on Size of Meter	Monthly Minimums
5/8"	\$6.36
5/8 x 3/4"	\$6.36
3/4"	\$9.75
1"	\$14.69
1 1/2"	\$28.56
2"	\$52.86
3"	\$150.89
4"	\$232.76
6"	\$452.56
8"	\$665.00
10"	\$945.11

Minimums are for first 600 cubic feet of water. Excess over 600 cubic feet is \$.61/100 cubic feet The forgoing schedule is to be used to compute initial non-potable water rates under the Agreement. Pursuant to the terms of the Agreement rates can be changed from time to time.

RECEIVED

NOV 24 2003

WATER RESOURCES DEPT
SALEM OREGON



Oregon

Theodore R. Kulongoski, Governor

Water Resources Department

North Mall Office Building
725 Summer Street NE, Suite A
Salem, OR 97301-1266
503-986-0900
FAX 503-986-0904

October 31, 2007

CENTRAL OREGON IRRIGATION DISTRICT
FOR BEND METROPOLITAN PARK & REC DIST.
1055 SW LAKE COURT
REDMOND OR 97756

Reference: Transfer 10466

On January 8, 2007 we received your water right transfer application amendment for T-9605.

By copy of this letter, we are asking the Watermaster for a report regarding the potential for injury to existing water rights which may be caused by the change.

Your application will be examined to determine if additional information is needed. You will be contacted following this examination.

Except as provided under ORS 540.510(3) for municipalities, you may not use water for the new use, in the new place of use or from the new point of diversion until the transfer application has been approved. In order to avoid any possible forfeiture of the water right, you should continue to use the water as described by your existing water right. If the land is sold before the transfer is approved, the buyer's consent to the transfer will be required unless a recorded deed or other legal document clearly established that the water right was not conveyed in the sale.

We will notify you if additional information or corrections to the application or map are required.

If you have any questions, please call the Transfer Section, (503)986-0883.

cc: Watermaster #11
Bend Metro Park & Recreation District
Steve Marx, ODFW

enclosure



Oregon

Theodore R. Kulongoski, Governor

Water Resources Department

725 Summer Street NE, Suite A

Salem, OR 97301-1271

503-986-0900

FAX 503-986-0904

Notice of Application for Water Right Transfer, Temporary Transfer, or Permit Amendment 11/06/07

The Department seeks comment on the recently-filed application listed below. Any person may comment on the application. Comments must be received by the Department within 30 days of the date of this notice. The Director may presume that the transfer would be allowed by, and compatible with comprehensive plans unless an affected local government informs the Director otherwise within 30 days of this notice.

County: DESCHUTES
Transfer: 10466
Water Right: CERT 83571
Priority Date: 1900, 1907
Name: CENTRAL OREGON IRRIGATION DISTRICT
BEND METROPOLITAN PARK AND RECREATION DIST.
Address: 1055 SW LAKE COURT, REDMOND OR 97756
Change: POU/POD
Source: DESCHUTES RIVER
Authorized POD: T18S R11E 13
Proposed POD: T18S R12E 5
Authorized POU: T18S R12E 3,4
T18S R13E 3
Proposed POU: T18S R12E 5,6

The holder of a water right may apply to permanently change an existing water use subject to transfer. A transfer application may involve any of the following changes: Point of diversion or appropriation (POD; POA); Additional point of diversion or appropriation (APOD; APOA); Historic POD (HIST); Place of use (POU); Character of use (USE); Instream (ISWR); Substitution (SUB); or Exchange (EXCH).

The holder of a water right subject to transfer may request to temporarily change the place of use of the water for up to 5 years and, if necessary to convey the water, to temporarily change the point of diversion or appropriation.

The holder of a water right permit may apply to change a point of diversion (POD) or appropriation (POA) or to change the place of use (POU).

Any person who provides comments within the comment period will receive a copy of the Department's preliminary determination of whether the application should be approved or rejected after the Department has completed a review of the application and will be provided an opportunity to protest the application and preliminary determination at that time. Comments should be sent to the Transfers Section at the Department's Salem office.



Oregon Water Resources Department
 158 12th Street NE
 Salem Oregon 97301-4172
 (503) 378-8455
 www.wrd.state.or.us

Application for Water Right Transfer

Div 15-2003-004

Please type or print legibly in dark ink. If your application is found to be incomplete or inaccurate, we will return it to you. If any requested information does not apply to your application, insert "n/a." Please read and refer to the instructions when completing your application. Thank you.

COPY

APPLICATION FOR:

Please check one

- | | | |
|--|---|---|
| <input checked="" type="checkbox"/> Water Right Transfer | <input type="checkbox"/> Temporary Transfer
(# of years _____) | <input type="checkbox"/> Drought Transfer |
| <input type="checkbox"/> Permit Amendment | | <input type="checkbox"/> Government Action Point of Diversion |

1. APPLICANT INFORMATION

Name: Central Oregon Irrigation District for Bend Metropolitan Park & Recreation Dist.
First Last

Address: 2598 N Hwy 97
Redmond OR 97756
City State Zip

Phone: (541) 548-6047
Home Work Other

*Fax: (541) 548-0243 *E-Mail address: transfers@coid.org

**Optional information*

2. AGENT INFORMATION

(The agent listed is authorized to represent the applicant in all matters relating to this transfer application)

Name: _____
First Last

Address: _____

City State Zip

Phone: _____
Home Work Other

*Fax: _____ *E-Mail address: _____

**Optional information*

Transfer Application/1

T-9605

RECEIVED

NOV 24 2003

WATER RESOURCES DEPT
 SALEM OREGON

3. TYPE OF CHANGE

- Use
- Place of Use
- Point of Diversion
- Point of Appropriation
- Historic Point of Diversion
- Substitution
- Surface Water to Ground Water

Reason for change: Purchasing irrigation right for conversion to a quasi-municipal right for a Park. Requires a change in POD
To be included in the "Old Mill District boundaries"

4. AFFECTED DISTRICTS AND LOCAL GOVERNMENTS

Is the affected water right located within or served by an irrigation or other water district?

- Yes No

Will the affected water right be located within or served by an irrigation or other water district after the proposed transfer?

- Yes No

If yes for either, list the name and mailing address of each district:

Central Oregon Irrigation District
2598 N Hwy 97; Redmond, OR 97756

Attach the name and mailing address of all affected local governments (e.g., county, city, municipal corporation, tribal governments)

Deschutes County - 1340 NW Wall St; Bend, OR 97701
City of Bend - 710 NW Wall St; Bend, OR 97701

5. CURRENT WATER RIGHT INFORMATION

Name on Permit, Certificate, or Decree: Central Oregon Irrigation District

Decree: Deschutes River Adjudication
 Not applicable]

Permit Number: _____ Certificate Number: 76358 - C.O.I.D. Primary
 Not applicable] Not applicable]

Permit Amendment Only - Claim of Beneficial Use - Date Submitted _____
 Completion Date of Permit: _____ Requesting the Department to determine if the requirement for proof has been met.]

Priority Date: C.O.I.D. - 10/31/1900, Authorized Use: Irrigation - C.O.I.D.
12/2/1907

Source of Water: Deschutes River County: Deschutes

Are there other sources listed on the water right? Yes No
 See attached Supplemental Rights Exhibit "A"

7-9605

RECEIVED

NOV 24 2003

WATER RESOURCES DEPT
 SALEM OREGON

8. LAND OWNERSHIP

- Does the applicant own the lands **FROM** which the right is being transferred? Yes No

If "No", provide the following information. For Temporary Transfers, also include a notarized statement granting consent to the transfer from each of the landowners:

Names of Current Landowner(s):

See Exhibit "A"

First

Last

Address: _____

City

State

Zip

- Does the applicant own the lands **TO** which the right is being transferred?

Yes

No

N/A - NOT APPLICABLE TO INSTREAM TRANSFERS

If "No", provide the following information:

Names of Receiving Landowner(s): Bend Metropolitan Park & Recreation District

First

Last

Address: 200 Pacific Park Lane

Bend

OR

97756

City

State

Zip

- Check one of the following:

The receiving landowner will be responsible for completion of the proposed changes after the final order is issued. All notices and correspondence should be sent to this landowner.

The applicant will remain responsible for completion of changes. Notices and correspondence should continue to be sent to the applicant and applicant's agent.

N/A. (Not applicable. Application is for an Instream Water Right Transfer.)

RECEIVED

JAN 08 2007

WATER RESOURCES DEPT
SALEM, OREGON

EXHIBIT "A"

BEND METROPOLITAN PARKS & RECREATION DISTRICT

AMENDMENT TO OWRD TRANSFER #9605

T-R-S	QQ	TL	# ACRES	CERTIFICATE PAGE #	OWNERSHIP INFO	BENEFICIAL USE
18-12-03	NE NE	200	1.5	92	QUITCLAIM DEED #2004-15588	L-675
18-12-04	SE SW	100*	4	97	QUITCLAIM DEED #2006-01335	2004 AERIAL
18-13-03	SW SW	1000	0.81	100	LAND OWNED BY COID	L-495
			6.31			

*HB 3111 listed 5 acres on this tax lot. 1.0 acre is being removed on OWRD T-10242

RECEIVED

JAN 08 2007

WATER RESOURCES DEPT
SALEM, OREGON

1. Certificate 83571 is a deficient water right. If water were diverted simultaneously to all authorized lands and uses described in the right at the maximum rates and duty allowed (described in Finding of Fact #3), the total rate and duty for the water right would be exceeded. In the event water were diverted simultaneously to all authorized lands and uses described in the right at the maximum rates and duty allowed at the PODs (described in Finding of Fact #3), the portion of the right involved in this transfer would be limited as described in the tables below. These rates and duty are also the quantities by which Certificate 83571 shall be reduced.

Priority Date	Season 1	Season 2	Season 3	Duty
October 31, 1900	0.193 cfs	0.258 cfs	0.341 cfs	153.22 AF
December 2, 1907			0.136 cfs	

▪ Certificate Number or other identifying number: 76358

The following information must be provided only for those points of diversion or appropriation that are involved in the transfer (i.e., list only the portion of the water right you propose to transfer.) Attach additional pages as necessary.

Government lot and donation land claim numbers must be included in the tables below only if the information is reflected on the existing water right.

Location of Existing Authorized Point(s) of Diversion or Appropriation to be Changed:

(i.e., the allowed point(s) of diversion or appropriation listed on the water right that will be affected by the proposed transfer, the "FROM" point(s) of diversion or appropriation)

If Ground Water, OWRD Well Log ID No. (or Well ID Tag No. L-___)	Source and Priority Date	Township	Range	Mer	Sec	¼ ¼	Tax Lot, DLC or Gov't Lot	Survey Coordinates (coordinates from a recognized survey corner)
	Deschutes River Oct. 1900	18 S	11 E	W M	13	SW NE		1520' south and 1535' west from the NE Corner of Section 13

- Does the water right being transferred involve a ground water source(s)?
 Yes No (Surface water source only.)

If "Yes", for each authorized point of appropriation (well) involved, you must either:

- A. Supply a copy of the well log(s) for each point of appropriation that is clearly labeled and associated with the corresponding well in the table above and on the accompanying application map. (NOTE: You may search for well logs on the Department's web page at: <http://www.wrd.state.or.us>)

or

- B. If a well log is not available, you must describe the construction of the authorized point of appropriation by completing the table below. Attach additional copies as necessary.

Construction of Existing Authorized Point(s) of Appropriation – (Only needed if no well log is available.)

Wells in this listing must be clearly tied to corresponding well location(s) described in the table above and shown on the accompanying application map.

OWRD Well No. as identified in table above	Diameter	Type and size of casing	No. of feet of casing	Intervals casing is perforated (in feet)	Seal depth	Est. depth to water	Est. depth to water bearing stratum	Type of access port or measuring device	Total well depth

▪ Certificate Number or other identifying number: _____

RECEIVED

▪ Certificate Number or other identifying number: 76714

The following information must be provided only for those points of diversion or appropriation that are involved in the transfer (i.e., list only the portion of the water right you propose to transfer.) Attach additional pages as necessary.

Government lot and donation land claim numbers must be included in the tables below only if the information is reflected on the existing water right.

Location of Existing Authorized Point(s) of Diversion or Appropriation to be Changed:

(i.e., the allowed point(s) of diversion or appropriation listed on the water right that will be affected by the proposed transfer, the "FROM" point(s) of diversion or appropriation)

If Ground Water, OWRD Well Log ID No. (or Well ID Tag No. L-___)	Source and Priority Date	Township	Range	Mer	Sec	¼ ¼	Tax Lot, DLC or Gov't Lot	Survey Coordinates (coordinates from a recognized survey corner)
	Deschutes River Feb. 1913	18 S	11 E	W M	13	SW NE		1520' south and 1535' west from the NE Corner of Section 13

▪ Does the water right being transferred involve a ground water source(s)?

Yes No (Surface water source only.)

If "Yes", for each authorized point of appropriation (well) involved, you must either:

A. Supply a copy of the well log(s) for each point of appropriation that is clearly labeled and associated with the corresponding well in the table above and on the accompanying application map. (NOTE: You may search for well logs on the Department's web page at: <http://www.wrd.state.or.us>)

or

B. If a well log is not available, you must describe the construction of the authorized point of appropriation by completing the table below. Attach additional copies as necessary.

Construction of Existing Authorized Point(s) of Appropriation – (Only needed if no well log is available.)

Wells in this listing must be clearly tied to corresponding well location(s) described in the table above and shown on the accompanying application map.

OWRD Well No. as identified in table above	Diameter	Type and size of casing	No. of feet of casing	Intervals casing is perforated (in feet)	Seal depth	Est. depth to water	Est. depth to water bearing stratum	Type of access port or measuring device	Total well depth

▪ Certificate Number or other identifying number: _____

RECEIVED

The following information must be provided only for those places of use that are involved in the transfer (i.e., list only the portion of the water right you propose to transfer.) Attach additional pages as necessary.

Government lot and donation land claim numbers must be included in the tables below only if the information is reflected on the existing water right.

Location of Existing Authorized Place of Use to be Affected:

(i.e., the allowed lands listed on the water right that will be affected by the proposed transfer, the "FROM" lands)

Source and Priority Date	Township	Range	Mer	Sec	¼ ¼ Section	Tax Lot, DLC or Gov't Lot	Acres (if applicable)
Deschutes River October 1900	18 S	12 E	W M	03	NE NE	200	1.50
Deschutes River October 1900	18 S	12 E	W M	04	SE SW	100	4.0
Deschutes River October 1900	18 S	13 E	W M	03	SW SW	1000	0.81

▪ Certificate Number or other identifying number: 76358

6. PROPOSED CHANGES TO THE WATER RIGHT

Change in Character of Use: (n/a Permit Amendment)

Proposed use: Irrigation Municipal Quasi-municipal
 Commercial Industrial Other _____
 Domestic (indicate number of households) _____

Change in Point of Diversion or Point of Appropriation:

Change Additional Surface Water to Ground Water
Old point of diversion Both old and new points New point of appropriation will
or point of appropriation of diversion or points of be used in the place of the old
will not be used for this appropriation will be used point of diversion. This is not an
portion of the water right. for this portion of the water additional point of appropriation.
right. right.

Location of Authorized Point(s) of Diversion or Point(s) of Appropriation:

Coordinates (from recognized survey corner)	1/4 1/4 Section	Section	Township	Range
S.65°46'27" W 3621.45' from the NE corner of Section 5	SE NW	05	18S	12E
See Exhibit " I "				

Change in Place of Use:

Location of Proposed Place of Use

Township	Range	Section	Government Lot or DIC	1/4 1/4 Section	Tax Lot Number	Acres (if appropriate)
Within service boundary of Old Mill District*						
* See exhibit " I "						

Remarks: The applicant proposes to change the character of use from irrigation to quasi-municipal use and change the POD

Non-potable water, not for domestic purposes

1-9605

RECEIVED

NOV 24 2003

6. PROPOSED CHANGES TO THE WATER RIGHT

XX Change in Character of Use: (n/a Permit Amendment)

- Proposed use: Irrigation Municipal Quasi-municipal
 Commercial Industrial Other _____
 Domestic (indicate number of households) _____

XX Change in Point of Diversion or Point of Appropriation:

- Change Additional Surface Water to Ground Water
 Old point of diversion Both old and new points New point of appropriation will
 or point of appropriation of diversion or points be used in the place of the old
 will not be used for this of appropriation will be used point of diversion. This is not an
 portion of the water right. for this portion of the water additional point of appropriation.
 right.

Proposed

Location of Authorized Point(s) of Diversion or Point(s) of Appropriation:

Coordinates (from recognized survey corner)	1/4 1/4 Section	Section	Township	Range
S.65°46'27" W 3621.45' from the NE corner of Section 5	SE NW	05	18S	12E
See Exhibit " I "				

Change in Place of Use:

Location of Proposed Place of Use

Township	Range	Section	Government Lot or DIC	1/4 1/4 Section	Tax Lot Number	Acres (if appropriate)
Within service boundary of Old Mill District*						
* See exhibit " I "						

Remarks: The applicant proposes to change the character of use from irrigation to quasi-municipal use and change the POD

Non-potable water, not for domestic purposes

1-9605

RECEIVED

NOV 24 2003

WATER RESOURCES DEPT
SALEM OREGON

x

5. PROPOSED CHANGES TO THE WATER RIGHT

A separate page providing the information in this section must be completed for each certificate, permit, decree, or other right involved in the proposed transfer.

Certificate Number or other identifying number from Section 4: 76358 primary

Location of Proposed Point(s) of Diversion or Point(s) of Appropriation:

Township	Range	Mer	Sec	1/4 Section	Gov Use or D/C	Survey Coordinates (coordinates from a recognized survey corner)
						As shown on the original application

Attach additional copies as necessary to describe locations of other proposed points of diversion or appropriation. Clearly mark each of the additional copies with the appropriate Certificate Number or other identifying number. Not applicable to applications for transfers to instream water rights.

Location of Proposed Place of Use:

Township	Range	Mer	Sec	1/4 Section	Gov Use or D/C	Acres (if applicable)
18 S.	12 E.	WM	06	NW SE	tax lot 2200	0.16
18 S.	12 E.	WM	06	NE SE	tax lot 2200	2.26
18 S.	12 E.	WM	06	NE SE	tax lot 101	1.15
18 S.	12 E.	WM	05	NW SW	tax lot 101	2.74

Attach additional copies as necessary to describe locations of other proposed places of use. Clearly mark each of the additional copies with the appropriate Certificate Number or other identifying number. Not applicable to applications for transfers to instream water rights.

RECEIVED
10-18-09
AG 10

5. PROPOSED CHANGES TO THE WATER RIGHT

A separate page providing the information in this section must be completed for each certificate, permit, decree, or other right involved in the proposed transfer.

Certificate Number or other identifying number from Section 4: 76714 - Supplemental

Location of Proposed Point(s) of Diversion or Point(s) of Appropriation:

Township	Range	Mer	Sec	¼ ¼ Section	Gov't Lot or DLC	Survey Coordinates (coordinates from a recognized survey corner)
						As shown on the original application

Attach additional copies as necessary to describe locations of other proposed points of diversion or appropriation. Clearly mark each of the additional copies with the appropriate Certificate Number or other identifying number. Not applicable to applications for transfers to instream water rights.

Location of Proposed Place of Use:

Township	Range	Mer	Sec	¼ ¼ Section	Gov't Lot or DLC	Acres (if applicable)
18 S.	12 E.	WM	06	NW SE	tax lot 2200	0.16
18 S.	12 E.	WM	06	NE SE	tax lot 2200	2.26
18 S.	12 E.	WM	06	NE SE	tax lot 101	1.15
18 S.	12 E.	WM	05	NW SW	tax lot 101	2.74

Amended

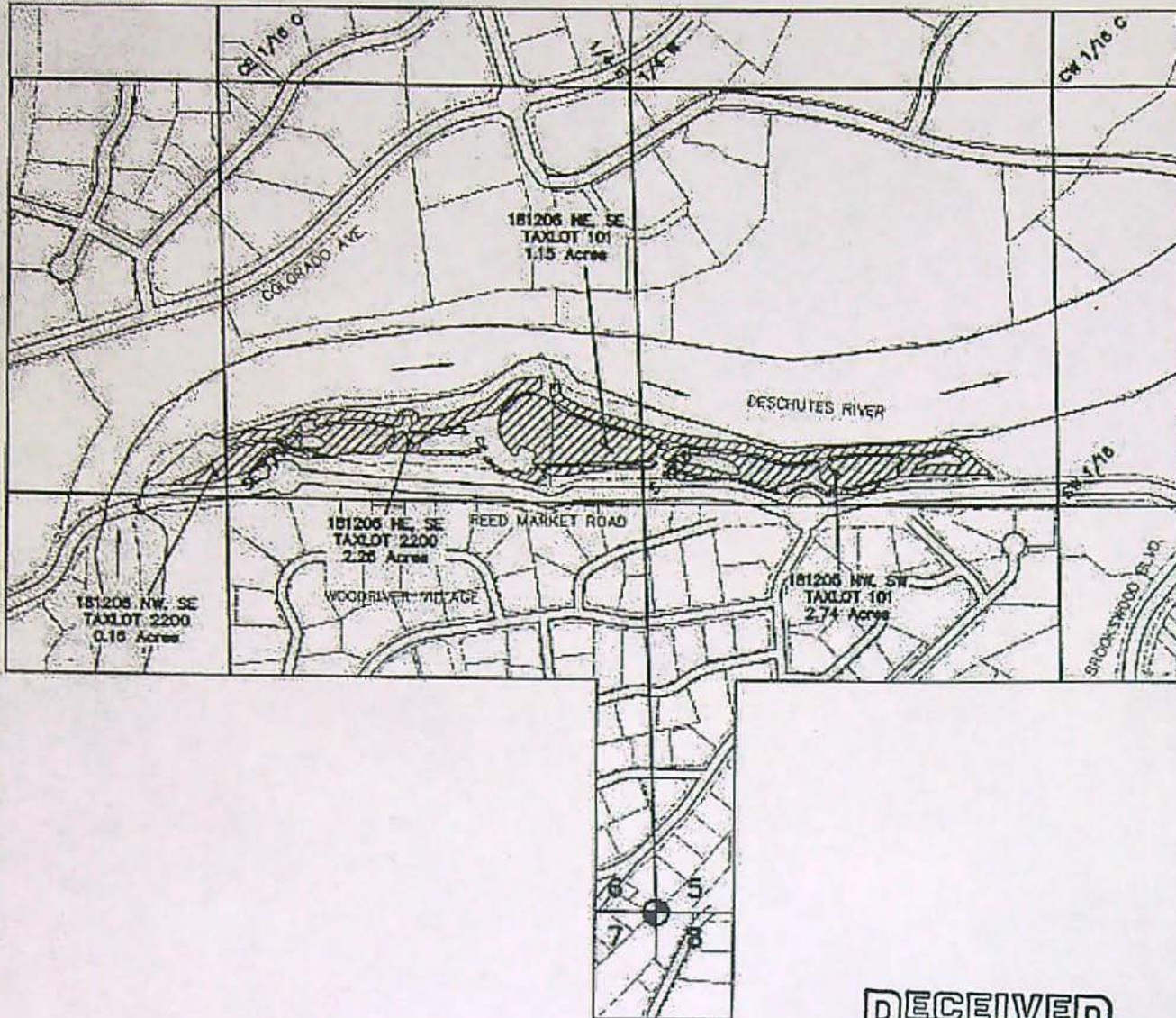
Attach additional copies as necessary to describe locations of other proposed places of use. Clearly mark each of the additional copies with the appropriate Certificate Number or other identifying number. Not applicable to applications for transfers to instream water rights.

RECEIVED
10-18-05
AG0


T.18S., R12E., W.M.
SE 1/4 OF SECTION 6, SW 1/4 OF SECTION 5

TAX LOTS 18-12-05D-2200, 18-12-05C-101

COPY



SCALE: 1" = 400'

 Irrigated Lands
0.31 Acres



TRANSFER ON MAP
UNDER

Application No. _____ Permit No. _____
IN NAME OF

BEND METRO PARKS & RECREATION

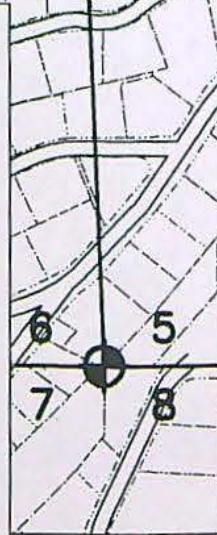
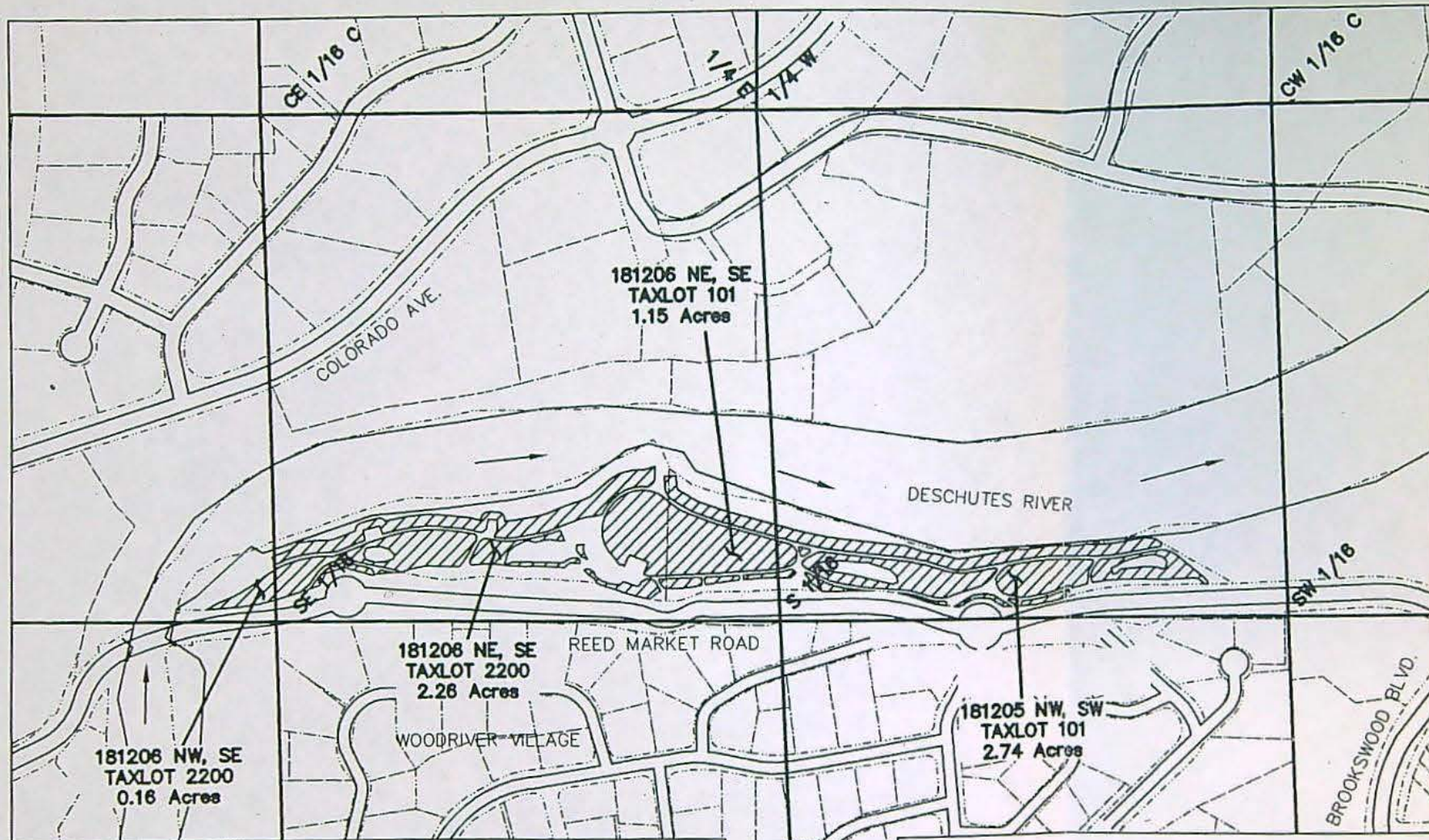
Prepared: October 14, 2005, by: Matthew K. Stools

This map is for the purpose of identifying the location of water right and is not intended to provide legal dimensions or locations of property owners.


RECEIVED
10-18-05

AGC

T.18S., R12E., W.M.
 SE 1/4 OF SECTION 6, SW 1/4 OF SECTION 5
 TAX LOTS 18-12-06D-2200, 18-12-05C-101



SCALE: 1" = 400'

 Irrigated Lands
6.31 Acres



TRANSFER ON MAP
 UNDER

Application No. _____ Permit No. _____
 IN NAME OF

BEND METRO PARKS & RECREATION

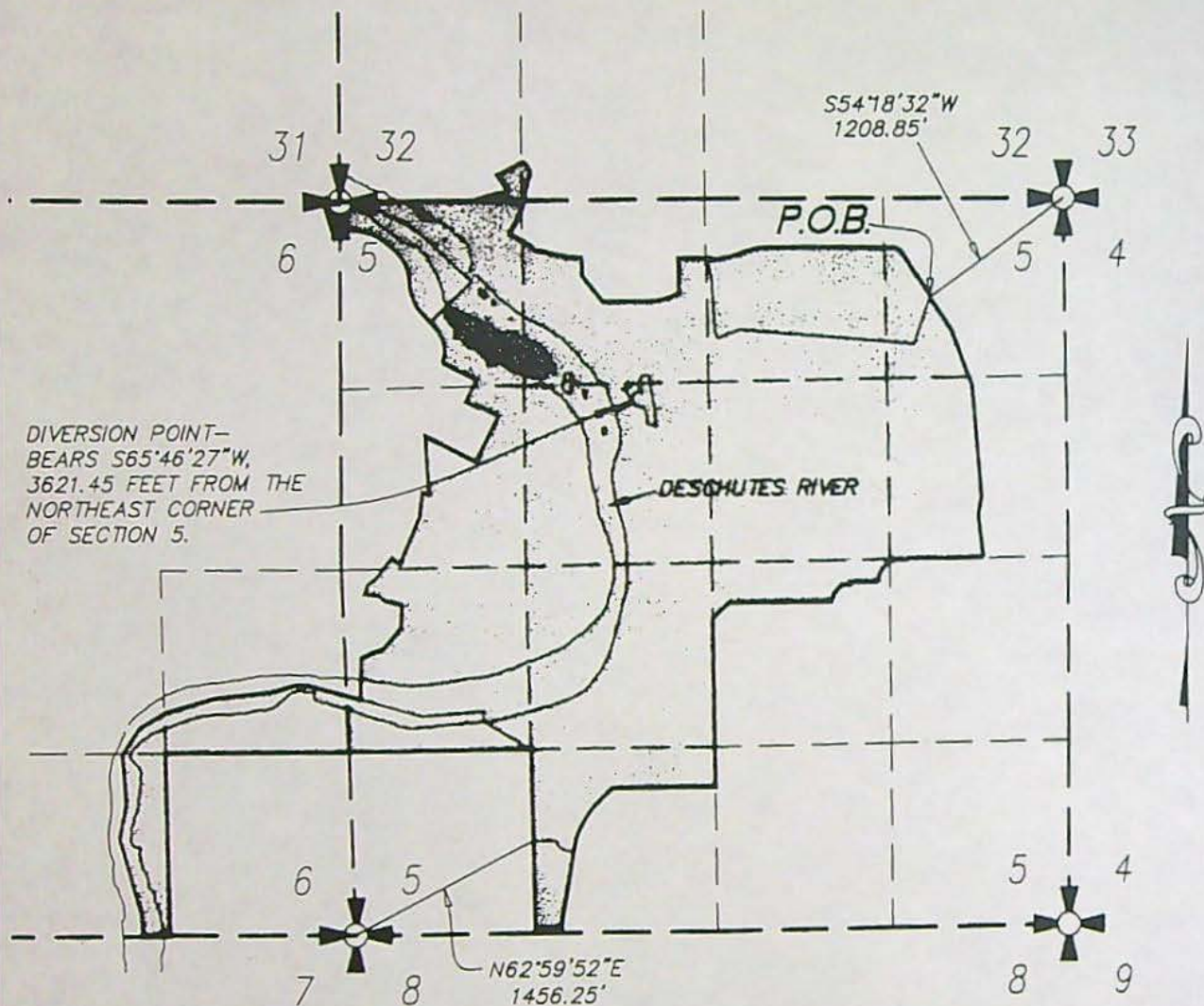
Prepared: October 14, 2005, by: Matthew K. Steele

This map is for the purpose of identifying the location of water right only and is not intended to provide legal dimensions or locations of property ownership lines.

EXHIBIT I

QUASI-MUNICIPAL WATER DISTRICT FOR: RIVER BEND LIMITED PARTNERSHIP

LOCATED IN SECTIONS 5 AND 6, T18S, R12E, AND
SECTION 32, T17S, R12E, BOTH OF THE WM, CITY OF
BEND, DESCHUTES COUNTY, OREGON



SCALE: 4" = 1 MILE

AREA CONTAINED WITHIN DISTRICT BOUNDARY=
326 ACRES, MORE OR LESS



RECEIVED

NOV 24 2003

WATER RESOURCES DEPT
SALEM OREGON

1-9605
09/19/02
h2oRts2001-4.dwg

Water Right Transfer Supplemental Form B
AFFIDAVIT ATTESTING TO THE USE OF WATER

State of Oregon)
) ss
 County of Deschutes)

I, Cary D. Penhollow, in my capacity as District Watermaster,
 mailing address 1055 SW Lake Court, Redmond, OR 97756
 telephone number (541) 548-6047, being first duly sworn depose and say:

1. I attest that:

- Water was used during the previous five years on the entire authorized place of use of the water right proposed for transfer as described on the accompanying transfer application; **or**
- The water right was leased instream at some time within the last five years. The instream lease number is as follows: L-675; **or**
- The water right is not subject to forfeiture and documentation that a presumption of forfeiture for non-use would be rebutted under ORS 540.610(2) is attached.

2. My knowledge of the exercise or status of the water right is based on (check one):

- Personal observation
- Professional expertise

3. My knowledge is specific to the use of water at the following locations:

Township		Range		Mer	Sec	¼ ¼ Section		Gov't Lot or DLC	Acres (if applicable)
18	S	12	E	WM	03	NE	NE	TL 200	1.50

(continues on reverse side)

Please print legibly or type. Be as specific as possible. Attach additional pages if you need more space. Supporting documentation must be attached.

RECEIVED

JAN 08 2007

4. The water right was exercised for the authorized purpose described below (e.g., crops grown):
Leased instream in 2005. Previous to that used to irrigate pasture, landscaping

5. The water delivery system used to apply water as authorized by the right is described below:
When used on the property it was delivered through COID sub-lateral A-2-4-2. The system was removed in 2004 when the water right was quitclaimed. This sub-lateral currently delivers 2.825 acres (0.09 sfs).

6. One or more of the following documentation supporting the above statements is attached:

- Copy of a water right certificate that was issued within the last five years (not a remaining right certificate),
- Copies of receipts from sales of irrigated crops or for expenditures relating to the use of water,
- Records such as Farm Service Agency crop reports, irrigation district records, an NRCS farm management plan, or records of other water suppliers,
- Dated aerial photographs of the lands or other photographs containing sufficient detail to establish the location and date of the photograph,
- Dedicated power usage records or receipts,
- Instream lease number L-675,
- Other: _____

Cary D. Leubhollen
Signature of Affiant

1/2/07
Date

Signed and sworn to (or affirmed) before me this 2 day of January, 2007.



Leslie Clark

Notary Public for Oregon

My Commission Expires: _____

Please print legibly or type. Be as specific as possible. Attach additional pages if you need more space. Supporting documentation must be attached.

BEFORE THE WATER RESOURCES DEPARTMENT
OF THE
STATE OF OREGON

In the Matter of the Proposed Short-Term)	DETERMINATION and
Lease of Existing Water Rights for Instream)	FINAL ORDER ON PROPOSED
Use, Certificates 76358 and 76714, Crook)	INSTREAM LEASE
and Deschutes County)	

ORS 537.348 establishes the process in which a water right holder may submit a request to lease an existing water right for instream purposes. OAR Chapter 690, Division 077 implements the statutes and provides the Department's procedures and criteria for evaluating short-term instream lease applications.

Lessor

Central Oregon Irrigation District (COID)
2598 N Hwy 97
Redmond, OR 97756
transfers@coid.org

Lessee

Deschutes River Conservancy (DRC)
PO Box 1560
Bend, OR 97709
Danielle@deschutesrc.org

Findings of Fact

1. COID and the DRC filed an application to lease a portion of Certificates 76358 and 76714 to instream use. The Department assigned the application number L-675.
2. The rights to be leased have been modified and clarified from the lease application and are as follows:

Certificate: 76358

Season of Use: April 1 to November 1, further limited as follows:

April 1 to May 1 and Oct. 1 to Nov. 1 described herein as Season 1

May 1 to May 15 and Sept. 15 to Oct. 1 described herein as Season 2

May 15 to Sept. 15 described herein as Season 3

Priority Date: October 31, 1900 and December 2, 1907

Use: Irrigation and industrial use

Quantity: Rate from POD #1:

Season 1 (10/31/1900 priority date): 0.1 Cubic Feet per Second (CFS)
for irrigation

0.188 CFS for industrial use

Season 2 (10/31/1900 priority date): 0.134 CFS for irrigation

0.25 CFS for industrial use

Season 3 (10/31/1900 priority date): 0.177 CFS for irrigation

0.33 CFS for industrial use

Season 3 (12/2/1907 priority date): 0.071 CFS for Irrigation

0.133 CFS for industrial use

This is a final order in other than contested case. This order is subject to judicial review under ORS 183.484. Any petition for judicial review must be filed within the 60 day time period specified by ORS 183.484(2). Pursuant to ORS 536.075 and OAR 137-004-0080 you may either petition for judicial review or petition the Director for reconsideration of this order. A petition for reconsideration may be granted or denied by the Director, and if no action is taken within 60 days following the date the petition was filed, the petition shall be deemed denied.

Duty from POD #1

79.53 Acre-Feet (AF) for irrigation
148.65 AF for industrial use

Rate from POD #11:

Season 1 (10/31/1900 priority date): 0.042 Cubic Feet per Second (CFS)
for irrigation

Season 2 (10/31/1900 priority date): 0.055 CFS for irrigation

Season 3 (10/31/1900 priority date): 0.073 CFS for irrigation

Season 3 (12/2/1907 priority date): 0.029 CFS for Irrigation

Duty from POD #11: 32.9 Acre-Feet (AF) for irrigation

The quantities listed for irrigation and pond maintenance reflect allowance of a 45% canal transmission loss as determined by decree of the Circuit Court of Deschutes County, dated March 24, 1933. Direct diversions, by certificate, are not allowed this transmission loss.

Source: Deschutes River, tributary to the Columbia River

Place of Use:

Twp	Rng	Mer	Sec	Q-Q	Tax Lot	Acres
IRRIGATION OF 8.025 ACRES FROM POD #1						
15 S	15 E	WM	6	NE SE	502	0.35
17 S	12 E	WM	22	NE SW	400	1.00
18 S	12 E	WM	3	NE NE	200	1.50
18 S	12 E	WM	3	NE NW	502	0.125
18 S	12 E	WM	3	NW NE	1602	0.20
18 S	12 E	WM	3	SE SE	200	1.80
18 S	12 E	WM	7	NW SE	800	0.20
18 S	12 E	WM	7	SE NE	800	1.40
18 S	12 E	WM	7	SE NW	801	0.20
18 S	12 E	WM	7	SW NE	800	0.70
18 S	12 E	WM	7	SW NE	801	0.30
18 S	12 E	WM	10	SE SW	400	0.25
INDUSTRIAL USE ON 15.0 EQUIVALENT ACRES FROM POD #1						
18 S	12 E	WM	11	NW NW		15.0
IRRIGATION OF 3.32 ACRES FROM POD #11						
14 S	13 E	WM	16	NW SW	213	0.12
14 S	13 E	WM	16	SW SE	2400	0.30
15 S	13 E	WM	9	NW NW	206	1.90
15 S	13 E	WM	9	NW NW	300	1.00

Point of Diversion:

Twp	Rng	Mer	Sec	Q-Q	Survey Coordinates
18 S	11 E	WM	13	SW NE	Central Oregon Canal POD #1 - 1520 feet South & 1535 feet West from the NE corner of Section 13
17 S	12 E	WM	29	SE NE	COID North Canal POD #11 - 850 feet North & 630 feet West from the E ¼ corner of Section 29

Certificate: 76714
Season of Use: April 1 to November 1
Priority Date: February 28, 1913
Use: Supplemental irrigation and supplemental industrial use
Quantity: 112.43 AF for irrigation, being 79.53 AF at POD #1 and 32.9 AF at POD #11
 148.65 AF for industrial use
 This right does not have a rate limitation.
Source: Crane Prairie Reservoir, tributary to the Deschutes River
Place of Use: Same as described for certificate 76358

Point of Diversion:

Twp	Rng	Mer	Sec	Q-Q	Survey Coordinates
18 S	11 E	WM	13	SW NE	Central Oregon Canal POD #1 - 1520 feet South & 1535 feet West from the NE corner of Section 13
17 S	12 E	WM	29	SE NE	COID North Canal POD #11 - 850 feet North & 630 feet West from the E ¼ corner of Section 29
21 S	8 E	WM	17	NE NE	Crane Prairie Reservoir Dam

- Interest in the portion of the water rights to be leased instream has been quit claimed from the original land owners to COID. COID is authorized to lease the water rights instream.
- The lease application includes the information required under OAR 690-077-0077(3). The Department provided notice of the lease application pursuant to OAR 690-077-0077(6). No comments were received.
- The instream use has been modified from the lease application to prevent injury and enlargement and is as follows:
 Deschutes River
 Tributary to the Columbia River in the Deschutes Basin

Instream Reach #1: From Central Oregon Canal POD #1 to POD #11 (as described in Finding of Fact #2)

Certificate	Source	Priority Date	Instream Rate (cfs)	Period Protected Instream
76358 Primary	Deschutes R	10/31/1900	Season 1: 0.158 CFS Season 2: 0.211 CFS Season 3: 0.279 CFS	April 1 - Oct. 26
		12/2/1907	Season 3: 0.112 CFS	
76714 supplemental	Crane Prairie Reservoir	2/28/1913	Up to 22.34 AF (Sufficient quantities may be protected instream to make up any deficiency of the primary right)	April 1 - Oct. 26

Instream Reach #2: From COID North Canal POD #11 (as described in Finding of Fact #2) to Lake Billy Chinook

Certificate	Source	Priority Date	Instream Rate (cfs)	Period Protected Instream
76358 Primary	Deschutes R	10/31/1900	Season 1: 0.181 CFS Season 2: 0.241 CFS Season 3: 0.319 CFS	April 1 – Oct. 26
		12/2/1907	Season 3: 0.129 CFS	
76714 supplemental	Crane Prairie Reservoir	2/28/1913	Up to 25.56 AF (Sufficient quantities may be protected instream to make up any deficiency of the primary right)	April 1 – Oct. 26

6. Other conditions to prevent injury and enlargement are:

The amount of water to be leased instream under certificate 76358 does not include a 45% transmission loss associated with this right when used for its originally authorized purpose. The transmission loss may not be leased and protected instream.

The total volume of water that may be protected instream over the entire reach, being from POD #1 to Lake Billy Chinook, under the supplemental right may not exceed 25.56 AF.

7. Certificate 76714 is supplemental to certificate 76358. The portion of certificate 76714 being leased instream shall only be protected instream if the full rate and duty under certificate 76358 are not available during the period for which water is being leased instream.
8. Based upon review of the application, comments received, information provided by the Department's Watermaster, and other available information, the Department finds that the lease will not result in injury or enlargement. This finding is made through an abbreviated review recognizing that the lease may be modified or revoked under OAR 690-077-0077 if the Department later finds that the lease is causing injury to any existing water right or enlargement of the original right.
9. If a right which has been leased is later proposed to be leased again or transferred to an instream use under ORS 537.348 and OAR 690-077-0070 or OAR 690-077-0075 a new injury review shall be required. Transfers will be subject to a full and complete review to determine consistency with the requirements of OAR Chapter 690, Division 380 and Division 077. Approval of this lease does not establish a precedent for approval of future leases or transfers.
10. The lease will terminate on October 31, 2005.

CONCLUSIONS OF LAW

The Department concludes that the lease will not result in injury or enlargement, OAR 690-077-0077. The lease agreement conforms to the applicable provisions of OAR 690-077-0015.

ORDER

Therefore, it is ORDERED:

1. That the Short-Term Lease as described herein is APPROVED.
2. The former place of use shall no longer receive water as part of these rights during the term of the lease.
3. The lease shall terminate on October 31, 2005.

Dated at Salem, Oregon this 19th day of August 2005.

For Phillip C. Ward

Phillip C. Ward, Director

Mailing date: AUG 22 2005

RECEIVED

JAN 08 2007

WATER RESOURCES DEPT
SALEM, OREGON Special Order Volume 66 Page 122


DESCHUTES COUNTY
 SEC.04 T18S. R12E. W.M.

SCALE - 1" = 400'



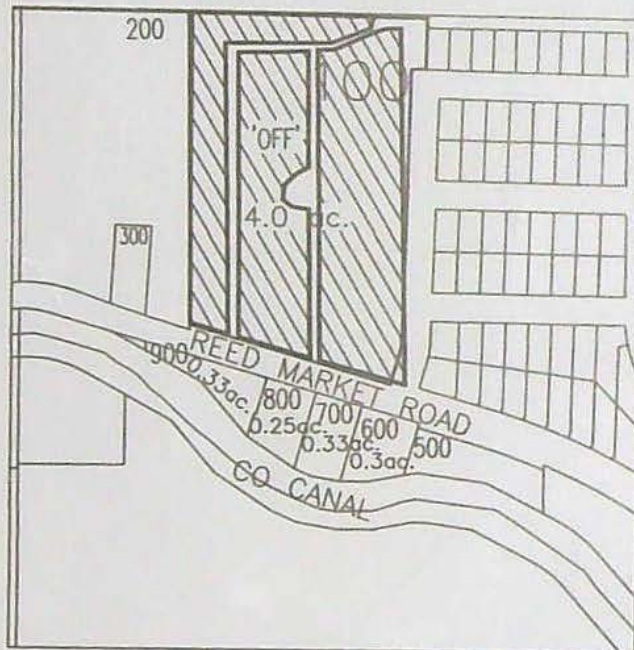
SE 1/4 OF THE SW 1/4

DISTRICT INTERNAL
 NOTICE #: D-2003-004



12/10/06

TRAILER PARK SHOWING 6.3 AC. IRRIGATED GROUNDS
 LESS 53 SPACES LEAVING 4.0 AC. IRRIGATION




RECEIVED

JAN 08 2007

WATER RESOURCES DEPT
 SALEM, OREGON



'OFF' LANDS



ac. PARCELS W/ WATER RIGHTS

"OFF" MAP



APPLICATION FOR WATER RIGHT TRANSFER
 COID / BEND METRO PARKS AND RECREATION DISTRICT
 TAXLOT #: 100 4.0 ACRES

DATE: 11-21-06

FILE NO: E:\TRANSFER\WRTRANS06\OLDMILL_380\181204_100

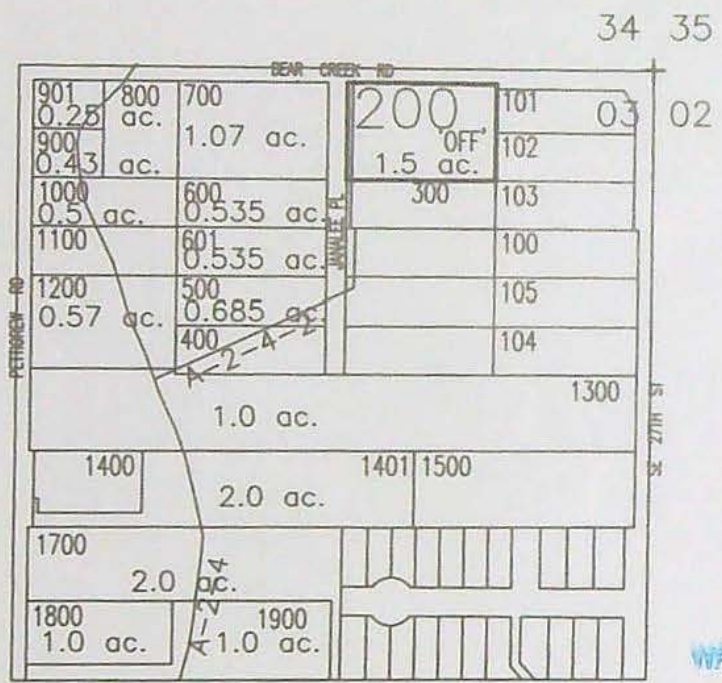
DESCHUTES COUNTY
 SEC.03 T18S. R12E. W.M.

SCALE - 1" = 400'



NE 1/4 OF THE NE 1/4

DISTRICT INTERNAL
 NOTICE #: D-2003-004



RECEIVED

JAN 08 2007

WATER RESOURCES DEPT
 SALEM, OREGON



12/11/06

# ac.	PARCELS W/ WATER RIGHTS
# ac.	'OFF' LAND PARCELS

"OFF" MAP



APPLICATION FOR WATER RIGHT TRANSFER
 COID / BEND METRO PARKS AND RECREATION DISTRICT
 TAXLOT #: 200 1.5 ACRES

DATE: 11-21-06

FILE NO: E:\TRANSFER\WRTRANS06\OLDMILL_380\181203_200

DESCHUTES COUNTY
SEC.03 T18S. R13E. W.M.

SCALE - 1" = 400'



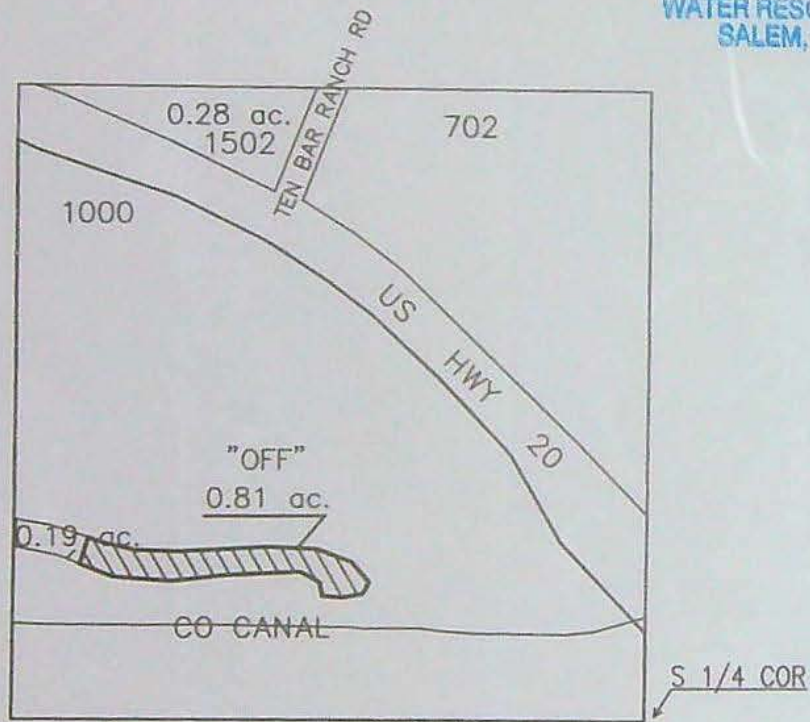
SE 1/4 OF THE SW 1/4

DISTRICT INTERNAL
NOTICE #: D-2003-004

RECEIVED

JAN 08 2007

WATER RESOURCES DEPT
SALEM, OREGON




12/11/06



'OFF' LANDS



EXISTING WATER RIGHTS



PARCELS W/ WATER RIGHTS

"OFF" MAP



APPLICATION FOR WATER RIGHT TRANSFER
COID / BEND METRO PARKS AND RECREATION DISTRICT
TAXLOT #: 1000 0.81 ACRES

DATE: 11-21-06

FILE NO: E:\TRANSFER\WRTRANS06\OLDMILL_181303_1000

**Water Right Transfer Supplemental Form A
AFFIDAVIT ATTESTING TO THE USE OF WATER**

State of Oregon)
) ss
 County of Deschutes _____)

I, Cary D. Penhollow, in my capacity as District Watermaster,
 mailing address 2598 N Hwy 97 Redmond, OR 97756
 telephone number (541) 548-6047, being first duly sworn depose and say:

1. I attest that:

- Water was used during the previous five years on the entire authorized place of use of the water right proposed for transfer as described on the accompanying transfer application, or
- The water right is not subject to forfeiture and documentation that a presumption of forfeiture for non-use would be rebutted under ORS 540.610(2) is attached.

2. My knowledge of the exercise or status of the water right is based on (check one):

- Personal observation
- Professional expertise

3. My knowledge is specific to the use of water at the following locations:

Township	Range	Mer	Sec	¼ ¼ Section	Gov't Lot or DLC	Acres (if applicable)
18 S.	12 E.	WM	04	SE SW	tax map 100	5.0
					Partition into multiple lots/see attached list	

RECEIVED
JAN 08 2007
 WATER RESOURCES DEPT
 SALEM, OREGON

(continues on reverse side)

Please print legibly or type. Be as specific as possible. Attach additional pages if you need more space. Supporting documentation must be attached.

4. The water right was exercised for the authorized purpose described below (e.g., crops grown):
Irrigation of pasture, landscaping, yards (sub-division now receiving city of Bend water)

5. The water delivery system used to apply water as authorized by the right is described below:
Delivered through COC-013. Partial flood irrigation w/tarps; also pump & sprinklers

6. One or more of the following documentation supporting the above statements is attached:

- Copy of a water right certificate that was issued within the last five years (not a remaining right certificate),
- Copies of receipts from sales of irrigated crops or for expenditures relating to the use of water,
- Records such as Farm Service Agency crop reports, irrigation district records, an NRCS farm management plan, or records of other water suppliers,
- Dated aerial photographs of the lands or other photographs containing sufficient detail to establish the location and date of the photograph,
- Dedicated power usage records or receipts,
- Other: _____

Cary D. Penhallow
Signature of Affiant

12/20/05
Date

Signed and sworn to (or affirmed) before me this 20th day of December, 2005.

Leslie Clark
Notary Public for Oregon



My Commission Expires: _____

RECEIVED
JAN 08 2007
WATER RESOURCES DEPT
SALEM, OREGON

Please print legibly or type. Be as specific as possible. Attach additional pages if you need more space. Supporting documentation must be attached.



RECEIVED
 JAN 08 2007
 WATER RESOURCES DEPT
 SALEM, OREGON


TRAILER PARK SHOWING
 6.3 AC IRRIGATED GROUNDS
 LESS 53 SPACES LEAVING
 4.0 AC. IRRIGATED

4.0 ac.



BENEFICIAL USE MAP

18-12-04
 SESW TL: 100
 LARRY BIERMAN - 2004



2004 AERIAL PHOTO COURTESY OF
 BEND MAPPING AND BLUEPRINTING
 PHOTO TAKEN: 7/22/2004
 CO FLIGHT LINE #: 11-14
 PHOTO NOT ORTHORECTIFIED



USED	PENDING_ON_POND
DRY	PETITIONED_ON
USED-NO WR	PETITIONED_ON_POND
L	QC
INSTREAM	QC-INSTREAM
PENDING_ON	EXITED

RECEIVED

JAN 08 2007

WATER RESOURCES DEPT
SALEM, OREGON

HB 3111 lists tax map 18-12-04 SE SW 100 with 5.0 acres irrigation right
This property has been sub-divided while the water remained as originally mapped.

18-12-04 SE SW 100 4.0 acres - trailer park showing 6.30 acres of irrigated grounds less 53 spaces leaving 4.0 acres irrigated

1.0 acres irrigation water is located over the lots listed below. See map - *Petition Filed - OWRD T-10242*

<u>T-R-S-Q</u>	<u>LOT #</u>	<u>DEEDED OWNER OF LOTS LISTED BELOW</u>
18-12-04 SE SW	136	Golden Crest Dev. Inc. and Diamond Built Homes as to a 75.52% interest
18-12-04 SE SW	137	Robert J. Green as to a 12.24% interest; Mary G. Green as to a 12.24% interest
18-12-04 SE SW	138	
18-12-04 SE SW	139	
18-12-04 SE SW	144	
18-12-04 SE SW	145	
18-12-04 SE SW	146	
18-12-04 SE SW	147	
18-12-04 SE SW	148	
18-12-04 SE SW	149	
18-12-04 SE SW	155	
18-12-04 SE SW	156	
18-12-04 SE SW	157	
18-12-04 SE SW	158	

Water Right Transfer Supplemental Form B
AFFIDAVIT ATTESTING TO THE USE OF WATER

State of Oregon)
) ss
 County of Deschutes)

I, Cary D. Penhollow, in my capacity as District Watermaster,
 mailing address 1055 SW Lake Court, Redmond, OR 97756
 telephone number (541) 548-6047, being first duly sworn depose and say:

1. I attest that:

- Water was used during the previous five years on the entire authorized place of use of the water right proposed for transfer as described on the accompanying transfer application; **or**
- The water right was leased instream at some time within the last five years. The instream lease number is as follows: L-495; **or**
- The water right is not subject to forfeiture and documentation that a presumption of forfeiture for non-use would be rebutted under ORS 540.610(2) is attached.

2. My knowledge of the exercise or status of the water right is based on (check one):

- Personal observation
- Professional expertise

3. My knowledge is specific to the use of water at the following locations:

Township		Range		Mer	Sec	¼ ¼ Section		Gov't Lot or DLC	Acres (if applicable)
18	S	13	E	WM	03	SE	SW	TL 1000	1.0

RECEIVED
 JAN 08 2007

WATER RESOURCES DEPT
 SALEM, OREGON

(continues on reverse side)

Please print legibly or type. Be as specific as possible. Attach additional pages if you need more space. Supporting documentation must be attached.

4. The water right was exercised for the authorized purpose described below (e.g., crops grown):

Irrigated pasture grass

5. The water delivery system used to apply water as authorized by the right is described below:

Delivered through COID sub-lateral COC-23. Flood irrigated through ditch system using tarps/headgates This sub-lateral currently delivers 10.62 acres (0.33 cfs).

6. One or more of the following documentation supporting the above statements is attached:

- Copy of a water right certificate that was issued within the last five years (not a remaining right certificate),
- Copies of receipts from sales of irrigated crops or for expenditures relating to the use of water,
- Records such as Farm Service Agency crop reports, irrigation district records, an NRCS farm management plan, or records of other water suppliers,
- Dated aerial photographs of the lands or other photographs containing sufficient detail to establish the location and date of the photograph,
- Dedicated power usage records or receipts,
- Instream lease number L-495,
- Other: _____

Cary D. Penhollow
Signature of Affiant

1/2/07
Date

Signed and sworn to (or affirmed) before me this 2nd day of January, 2007.

Leslie Clark
Notary Public for Oregon



My Commission Expires: _____

RECEIVED
JAN 08 2007
WATER RESOURCES DEPT
SALEM, OREGON

Please print legibly or type. Be as specific as possible. Attach additional pages if you need more space. Supporting documentation must be attached.

**BEFORE THE WATER RESOURCES DEPARTMENT
OF THE
STATE OF OREGON**

In the Matter of the Proposed Short-Term)	DETERMINATION and
Lease of Existing Water Rights for Instream)	FINAL ORDER ON
Use and Preliminary and Final Award of)	PROPOSED INSTREAM
Mitigation Credits, Certificate 76358 and)	LEASE and
76714, Deschutes County, Oregon)	MITIGATION CREDIT
		PROJECT

On March 16, 2004, the Deschutes Water Exchange Mitigation Bank submitted an instream lease application for the purpose of protecting flows instream and generating mitigation credits to offset the impacts of ground water use in the Deschutes Ground Water Study Area.

FINDINGS OF FACT

Short-Term Instream Lease

1. A Short-Term Lease Application, which proposed to lease a portion of certificates 76358, primary from the Deschutes River, tributary to the Columbia River, and 76714, supplemental from Crane Prairie Reservoir, tributary to the Deschutes River, for instream purposes was submitted to the Department by:

Lessor	Lessee
Central Oregon Irrigation District (COID)	Deschutes Water Exchange Mitigation Bank
2598 N Hwy 97	P.O. Box 1560
Redmond, OR 97756	Bend, OR 97709

2. The Department assigned this lease agreement number L-495.
3. The lease application includes the required information under OAR 690-077-0077(3). The Department provided notice of the lease application pursuant to OAR 690-077-0077(6). No comments were received.
4. The rights to be leased, as requested by the applicant, are as follows:

Certificate: 76358
Use: Irrigation
Acres: 19.62 acres
Priority Date: October 31, 1900 & December 2, 1907
Season of Use: April 1 through October 31, further limited as follows:
April 1 to May 1 and October 1 to November 1 described herein as
Season 1

This is a final order in other than contested case. This order is subject to judicial review under ORS 183.484. Any petition for judicial review must be filed within the 60 day time period specified by ORS 183.484(2). Pursuant to ORS 536.075 and OAR 137-004-080 and OAR 690-01-005 you may either petition for judicial review or petition the Director for reconsideration of this order.

Special Order Vol. 60 Page 42

RECEIVED

JAN 08 2007

WATER RESOURCES DEPT
SALEM, OREGON

May 1 to May 15 and September 15 to October 1 described herein as Season 2

May 15 to September 15 described herein as Season 3

Quantity: Season 1 (limited to 1/80th Cubic Foot per Second (CFS) per acre): 0.0.25 CFS

Season 2 (limited to 1/60th cfs per acre): 0.33 CFS

Season 3 (limited to 1/32.4th cfs per acre): 0.61 CFS

Duty (limited to 9.91 acre-feet per acre): 194.4 Acre-Feet (AF)

The quantities listed reflect allowance of a 45% transmission loss as determined by decree of the Circuit Court of Deschutes County, dated March 24, 1933.

Source: Deschutes River, tributary to the Columbia River

Authorized Point of Diversion (POD) - Central Oregon Canal POD #1:

Township		Range		Meridian	Sec	¼ ¼		Location
18	S	11	E	W.M.	13	SW	NE	1520 Feet South and 1535 Feet West from the NE Corner, Section 13

Authorized Place of Use:

Township	Range	Meridian	Sec	1/4	1/4	Lot	Priority Date	Acres		
15	S	14	E	W.M.	23	SW	SE	800	10/31/1900 12/2/1907	0.82
15	S	14	E	W.M.	23	SW	SE	900	10/31/1900 12/2/1907	0.18
17	S	14	E	W.M.	26	NE	NW	300	10/31/1900 12/2/1907	2.6
18	S	13	E	W.M.	3	SE	SW	1000	10/31/1900 12/2/1907	1.0
18	S	13	E	W.M.	3	SW	SW	1000	10/31/1900 12/2/1907	6.32
18	S	13	E	W.M.	12	NW	NE	200	10/31/1900 12/2/1907	8.7
							Total acres	19.62		

Certificate: 76714

Use: Supplemental Irrigation

Acres: 19.62 acres

Priority Date: February 28, 1913

Season of Use: April 1 through October 31

Quantity: 194.4 AF. This right does not have a rate limitation.

Source: Deschutes River, tributary to the Columbia River

Special Order Vol. 60 Page 43

RECEIVED

JAN 08 2007

**WATER RESOURCES DEPT
SALEM, OREGON**

Authorized Place of Use:

Township	Range	Meridian	Sec	1/4	1/4	Lot	Priority Date	Acres	
15	S	14	E	W.M.	23	SW SE	800	10/31/1900 12/2/1907	0.82
15	S	14	E	W.M.	23	SW SE	900	10/31/1900 12/2/1907	0.18
17	S	14	E	W.M.	26	NE NW	300	10/31/1900 12/2/1907	2.6
18	S	13	E	W.M.	3	SE SW	1000	10/31/1900 12/2/1907	1.0
18	S	13	E	W.M.	3	SW SW	1000	10/31/1900 12/2/1907	6.32
18	S	13	E	W.M.	12	NW NE	200	10/31/1900 12/2/1907	8.7
								Total acres	19.62

5. The Department finds that the lease application requires modification in order to clarify the amount of water being leased under each priority date associated with the primary right, certificate 76358. In addition, the supplemental right requires clarification to identify the amount of water that may be leased and to clarify the source of water. The rights are clarified as follows (changes are shown in bold text):

Certificate: 76358

Use: Irrigation

Acres: 19.62 acres

Priority Date: October 31, 1900 & December 2, 1907

Season of Use: April 1 through October 31, further limited as follows:

April 1 to May 1 and October 1 to November 1 described herein as Season 1

May 1 to May 15 and September 15 to October 1 described herein as Season 2

May 15 to September 15 described herein as Season 3

Quantity: Season 1 (limited to 1/80th Cubic Foot per Second (CFS) per acre): 0.025 CFS, under the October 31, 1900 priority date

Season 2 (limited to 1/60th cfs per acre): 0.33 CFS under the October 31, 1900 priority date

Season 3 (limited to 1/32.4th cfs per acre): **0.61 CFS, being 0.43 CFS under the October 31 priority date and 0.17 CFS under the December 2, 1907 priority date**

Duty (limited to 9.91 acre-feet per acre): 194.4 Acre-Feet (AF)

The quantities listed reflect allowance of a 45% transmission loss as determined by decree of the Circuit Court of Deschutes County, dated March 24, 1933.

Source: Deschutes River, tributary to the Columbia River

Certificate: 76714

Use: Supplemental Irrigation

Acres: 19.62 acres

Priority Date: February 28, 1913

Special Order Vol. 60 Page 44

RECEIVED

JAN 08 2007

**WATER RESOURCES DEPT
SALEM, OREGON**

Season of Use: April 1 through October 31

Quantity: 19.04 AF. This right does not have a rate limitation. This volume is based upon evenly distributing each acre-foot stored in Crane Prairie Reservoir, 50,000 af, under this certificate between the 51,536.847 acres to which water may be applied. The distribution per acre is 0.97 af per acre.

Source: Crane Prairie Reservoir, tributary to the Deschutes River

6. The application proposes to lease water for instream as follows:

Reach: From the Central Oregon Canal POD (1) (SW NE, Section 13, T18S, R11E, W.M., 1520 Feet South and 1535 Feet West from the NE Corner, Section 13) on the Deschutes River to Lake Billy Chinook.

Certificate	Priority Date	Rate Instream	Period Protected Instream	Days Instream	Volume Instream
76358 (primary)	October 31, 1900 & December 2, 1907	Season 1: 0.13 cfs Season 2: 0.18 cfs Season 3: 0.33 cfs	April 1 through Oct. 31	214	109.29 af
76714 (supplemental)	February 28, 1913	Season 1: 0.13 cfs Season 2: 0.18 cfs Season 3: 0.33 cfs	April 1 through Oct. 31	214	109.29 af

7. The Department finds that in order to prevent injury and enlargement the applicant's request must be modified. Clarification of the rate at which water is to be leased instream under each priority date and the volume for the primary right is necessary. In addition, the amount of water that may be leased instream under the supplemental right needs some clarification. Therefore, the Department finds that water may be leased instream as follows (changes are shown in bold text):

Reach: From the Central Oregon Canal POD (1) (SW NE, Section 13, T18S, R11E, W.M., 1520 Feet South and 1535 Feet West from the NE Corner, Section 13) on the Deschutes River to Lake Billy Chinook.

Certificate	Priority Date	Rate Instream	Period Protected Instream	Days Instream	Volume Instream
76358 (primary)	October 31, 1900 & December 2, 1907	Season 1: 0.13 cfs under the 1900 priority date Season 2: 0.18 cfs under the 1900 priority date Season 3: 0.33 cfs, being 0.24 cfs under the 1900 priority date and 0.1 cfs under the 1907 priority date	April 1 through Oct. 31	214	108.28 af

Special Order Vol. 60 Page 45

RECEIVED

JAN 08 2007

WATER RESOURCES DEPT
SALEM, OREGON

Certificate	Priority Date	Rate Instream	Period Protected Instream	Days Instream	Volume Instream
76714 (supplemental)	February 28, 1913	Sufficient quantities may be protected instream to make up any deficiency of the primary right	April 1 through Oct. 31	214	19.04 af

8. To prevent injury an enlargement, the amount of water to be leased instream under certificate 76358 accounts for a 45% transmission loss that may not be leased and protected instream.
9. The Department finds that Certificate 76714 is supplemental to certificate 76358. The portion of certificate 76714 being leased instream shall only be protected instream if the full rate and duty under certificate 76358 are not available during the period for which water is being leased instream.
10. Based upon review of the application and information provided by the Department's Watermaster, the Department finds that the lease, as proposed and modified above, will not result in injury or enlargement.
11. The lease application originally requested that the lease terminate on October 31, 2008. However, COID amended the application such that the lease will terminate on **October 31, 2004**.

Preliminary Award of Deschutes Basin Mitigation Credits

12. The Lessee, the Deschutes Water Exchange, a mitigation bank chartered by the Water Resources Commission, has requested that this instream lease application be used to establish mitigation credits in the Deschutes Ground Water Study Area. Any mitigation credits generated from this project are to be assigned to the Deschutes Water Exchange Mitigation Bank.
13. The Department assigned this mitigation credit project number MP-16.
14. The Department provided notice of the mitigation credit project pursuant to OAR 690-521-0300 (6). The Department also provided notice of the mitigation credit project to the Oregon Department of Fish and Wildlife, Oregon Department of Environmental Quality, Oregon State Parks and Recreation Department, Oregon Division of State Lands, the Oregon Department of Agriculture, and the Department's Watermaster pursuant to OAR 690-521-0300 (7) and OAR 690-505-0630 (2). Comments were received from the Watermaster and the Oregon Department of Fish and Wildlife (ODFW). ODFW made general comments on the mitigation program. Neither the Watermaster nor ODFW made any specific recommendations on how to enhance resource benefits and make the most effective use of the mitigation project and the mitigation water (credits) generated by the project.
15. No modifications were made to the lease based upon comments received.
16. The Department finds that 35.3 mitigation credits may be awarded to this mitigation credit project and assigned to the Deschutes Water Exchange Mitigation Bank. The mitigation credits may be used to mitigate for ground water permit applications and existing conditioned ground water permits and certificates, providing mitigation pursuant to the Deschutes Ground

Special Order Vol. 60 Page 46

RECEIVED

JAN 08 2007

WATER RESOURCES DEPT
SALEM, OREGON

Water Mitigation Rules, OAR Chapter 690, Division 505, within the Middle Deschutes and General zone(s) of impact.

17. The mitigation credits expire on December 31, 2004.
18. The use and maintenance of the mitigation credits is subject to the terms and conditions of the Deschutes Water Exchange Mitigation Bank Charter.
19. The Department shall award final mitigation credits upon completion of the approved project by the applicant and verification by the Department that the project is complete. The issuance of the Final Order for the proposed instream lease shall result in completion of the project and verification that the project is complete.
20. No precedent is set by this Final Order as the amount of mitigation credits that may be generated by a subsequent mitigation credit project.

CONCLUSIONS OF LAW

The Department concludes that the lease, as modified above, will not result in injury or enlargement, OAR 690-077-0077.

This mitigation project results in mitigation credits pursuant to ORS 537.746 and OAR 690-521-0300 and 690-521-0400.

ORDER

Therefore, it is ORDERED:

1. That the Short-Term Lease described herein is APPROVED.
2. The authorized place of use shall not be irrigated during the term of this lease.
3. Water is leased instream as follows:

Reach: From the Central Oregon Canal POD (1) (SW NE, Section 13, T18S, R11E, W.M., 1520 Feet South and 1535 Feet West from the NE Corner, Section 13) on the Deschutes River to Lake Billy Chinook.

Certificate	Priority Date	Rate Instream	Period Protected Instream	Days Instream	Volume Instream
76358 (primary)	October 31, 1900 & December 2, 1907	Season 1: 0.13 cfs under the 1900 priority date Season 2: 0.17 cfs under the 1900 priority date Season 3: 0.33 cfs, being 0.24 cfs under the 1900 priority date and 0.1 cfs under the 1907 priority date	April 1 through Oct. 31	214	108.28 af

Special Order Vol. 60 Page 47

RECEIVED

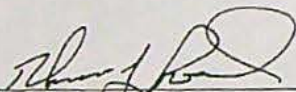
JAN 08 2007

WATER RESOURCES DEPT
SALEM, OREGON

Certificate	Priority Date	Rate Instream	Period Protected Instream	Days Instream	Volume Instream
76714 (supplemental)	February 28, 1913	Sufficient quantities may be protected instream to make up any deficiency of the primary right	April 1 through Oct. 31	214	19.04 af

4. Certificate 76714 is supplemental to certificate 76358. The portion of certificate 76714 being leased instream shall only be protected instream if the full rate and duty under certificate 76358 are not available during the period for which water is being leased instream.
5. The lease will terminate on October 31, 2004.
6. **Final Award of Deschutes Basin Mitigation Credits:** Issuance of this Final Order results in completion of the project and verification by the Department that the project is complete. The Department concludes that the mitigation credit project is awarded mitigation credits, as described above, pursuant to OAR 690-521-0400 and ORS 537.746. Mitigation Credits, in the amount of 35.3 credits, as described herein, are awarded to this mitigation project and assigned to the Deschutes Water Exchange Mitigation Bank. Mitigation Credits may be used to satisfy a mitigation obligation of a ground water permit applicant and/or ground water permit/certificate holder in the Middle Deschutes and General zone(s) of impact.
7. Mitigation credits are valid until used (or expire) to satisfy a mitigation obligation of a ground water permit applicant and/or ground water permit/certificate holder within the Deschutes Ground Water Study Area pursuant to the Deschutes Ground Water Mitigation Rules. Mitigation credits are used when a person submits to the Department documentary evidence that valid credits have been obtained and assigned to satisfy a mitigation obligation.
8. The mitigation credits shall expire on December 31, 2004.
9. The use and maintenance of the mitigation credits shall be subject to the terms and conditions of the Deschutes Water Exchange Mitigation Bank Charter.

Dated at Salem, Oregon this 20th day of May, 2004.


 Paul Cleary
 Director

Special Order Vol. 60 Page 48

RECEIVED

JAN 08 2007

WATER RESOURCES DEPT
 SALEM, OREGON

**BEFORE THE WATER RESOURCES DEPARTMENT
OF THE
STATE OF OREGON**

In the Matter of the Proposed Short-Term)
Lease of Existing Water Rights for Instream)
Use and Preliminary and Final Award of)
Mitigation Credits, Certificate 76358 and)
76714, Deschutes County, Oregon) **CORRECTING FINAL
ORDER**

FINDINGS OF FACT

1. Central Oregon Irrigation District, Lessor, and Deschutes Water Exchange Mitigation Bank, Lessee, submitted a Short-Term Lease Application and Mitigation Credit Project on March 16, 2004. The Instream Lease Application was assigned lease agreement number L-496 and Mitigation Credit Project MP-15. The Department issued an order approving the Short-Term Lease and Mitigation Credit Project on May 21, 2004. The order was filed at Special Order Volume 60, Page 117.
2. Subsequent to issuance of the order, the Department identified that the volumes of water to be protected instream were incorrectly identified for Certificate 76358 (primary) as 111.36 Acre-Feet (AF) for Point of Diversion (POD) 11 and 23.67 AF for POD 1. The correct volumes that may be protected instream for Certificate 76358 are 110.32 AF for POD 11 and 23.45 AF for POD 1. To prevent injury and enlargement, the Department finds that the lease requires modification and the quantities of water to be protected instream are as follows (corrections shown in bold text):

Reach: From the COID North Canal POD (11) (SE NE, Section 29, T17S, R12E, W.M., 850 Feet North and 630 Feet West from the E 1/4 Corner, Section 29) on the Deschutes River to Lake Billy Chinook.

Certificate	Priority Date	Rate Instream	Period Instream	Days Instream	Volume Instream
76358 (primary)	October 31, 1900 & December 2, 1907	Season 1: 0.14 cfs under the 1900 priority date Season 2: 0.18 cfs under the 1900 priority date Season 3: 0.34 cfs, being 0.24 cfs under the 1900 priority date and 0.1 cfs under the 1907 priority date	April 1 through Oct. 31	214	110.32 AF
76714 (supplemental)	February 28, 1913	Sufficient quantities may be protected instream to make up any deficiency of the primary right	April 1 through Oct. 31	214	19.4 AF

This is a final order in other than contested case. This order is subject to judicial review under ORS 183.484. Any petition for judicial review must be filed within the 60 day time period specified by ORS 183.484(2). Pursuant to ORS 536.075 and OAR 137-004-080 and OAR 690-01-005 you may either petition for judicial review or petition the Director for reconsideration of this order.

RECEIVED

JAN 08 2007

WATER RESOURCES DEPT
SALEM, OREGON

Reach: From the Central Oregon Canal POD (1) (SW NE, Section 13, T18S, R11E, W.M., 1520 Feet South and 1535 Feet West from the NE Corner, Section 13) on the Deschutes River to Lake Billy Chinook.

Certificate	Priority Date	Rate Instream	Period Instream	Days Instream	Volume Instream
76358 (primary)	October 31, 1900 & December 2, 1907	Season 1: 0.03 cfs under the 1900 priority date Season 2: 0.04 cfs under the 1900 priority date Season 3: 0.07 cfs, being 0.05 cfs under the 1900 priority date and 0.02 cfs under the 1907 priority date	April 1 through Oct. 31	214	23.45 AF
76714 (supplemental)	February 28, 1913	Sufficient quantities may be protected instream to make up any deficiency of the primary right	April 1 through Oct. 31	214	4.12 AF

3. All other conditions of the original Final Order (Special Order Volume 60, Page 117) remain the same.
4. The Preliminary and Final Award of Mitigation Credits made in Special Order Volume 60, Page 117 remain the same.
5. The Department finds that the lease, as modified above, will not result in injury or enlargement.

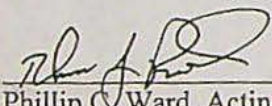
CONCLUSIONS OF LAW

The Department concludes that the lease, as modified above, will not result in injury or enlargement, OAR 690-077-0077.

ORDER

Therefore, it is ORDERED that the Short-Term Lease and Mitigation Credit Project, as described in Special Order Volume 60, Page 117 with the above modifications is APPROVED.

Dated at Salem, Oregon this 7th day of July, 2004.


 Phillip C. Ward, Acting Director

RECEIVED

JAN 08 2007

WATER RESOURCES DEPT
 SALEM, OREGON

Special Order Vol. 60 Page 420

DESCHUTES COUNTY OFFICIAL RECORDS
NANCY BLANKENSHIP, COUNTY CLERK

2004-15588



\$31.00

00252190200400155880020027

03/24/2004 10:48:54 AM

D-D Cnt=1 Stn=4 TRACY
\$5.00 \$11.00 \$10.00 \$5.00

DESCHUTES COUNTY CLERK

CERTIFICATE PAGE



RECEIVED

JAN 08 2007

WATER RESOURCES DEPT
SALEM, OREGON

This page must be included
if document is re-recorded.
Do Not remove from original document.

CENTRAL OREGON IRRIGATION DISTRICT
2598 North Highway 97
Redmond, OR 97756

QUITCLAIM DEED

FOR TRANSFER OF INTEREST IN A WATER RIGHT

Grantor, Central Oregon Irrigation District, releases and quitclaims to Central Oregon Irrigation District all rights, title and interest in the following: By this agreement, Grantor, the owner of the lands described as Block 1 Lot 11 of M & W Acres, Deschutes County, Oregon, release their claim and responsibility for 1.50 acres of Central Oregon Irrigation District water rights that are appurtenant to the lands described above to Central Oregon Irrigation District. Central Oregon Irrigation District may elect to complete a transfer application and submit it to the Water Resources Department for approval of use of the water right at a new location and/or use. Central Oregon Irrigation District may attach this agreement to the Oregon Water Resources Department's lease form and file with the District's annual Short Term Water Right Lease Agreement.

By entry of this deed, grantor hereby notifies any subsequent purchaser of the lands described above, that grantor, as owner of the subject land, approved the transfer (including a change in the place and type of use and point of diversion) of the water rights that are appurtenant to the subject land; and that upon completion of a transfer, by election of COID, the subject land no longer will have an appurtenant water right.


Furthermore, upon signing of this agreement, the above described property shall no longer be liable for any district assessment or charges pertaining to the 1.50 acres of water right incurred after the date of signing and subsequent completion of a transfer of water. The water right in question is further described as a portion of certificate # 76358, priority of 1900 and 1907, located:

18-12-03 NE NE 00200.

This agreement is binding upon the heirs, executors, administrators, successors, and permitted assigns of the parties to this deed.

Consideration for this Quitclaim: \$.00. COID to retain water right and transfer to other property on future date.

Grantor:

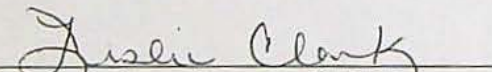


Steven C. Johnson, Secretary-Manager for Central Oregon Irrigation District

Date 3-18-04

State of Oregon
County of Deschutes

This instrument was acknowledged before me on March 18 2004 by Steven C. Johnson as Secretary-Manager for Central Oregon Irrigation District.



My commission expires 2-5-2006

MAIL TAX STATEMENT
TO: NO CHANGE

For Recording return to:
Central Oregon Irrigation District
2598 North Highway
Redmond, OR 97756



RECEIVED
JAN 08 2007
WATER RESOURCES DEPT
SALEM, OREGON



CENTRAL OREGON IRRIGATION DISTRICT

1055 SW LAKE COURT, REDMOND, OR 97756

PHONE: 541.548.6047 FAX: 541.548.0243

www.coid.org

A MUNICIPAL CORPORATION OF THE STATE OF OREGON

December 22, 2006

NO-KA-OI Construction Inc.
61974 Janalee Pl
Bend, OR 97702

RE: 21165 Bear Creek Rd
Tax Map # 18-12-03 AA 200

To Whom It May Concern:

On March 24, 2004 Central Oregon Irrigation District ("COID") recorded a quitclaim deed (copy enclosed) on the above-noted property, removing the 1.50 acres of irrigation water right appurtenant to the property. COID is filing a water right transfer with Oregon Water Resources Department to remove 1.50 acres of COID supplemental water right (COID Certificate #76714) from the above-noted parcel. This transaction does not require any action on your part; this letter is for informational purposes only.

If you have any questions, please do not hesitate to call me.

Sincerely,

Leslie Clark
Water Transfer Specialist

Encl.

RECEIVED

JAN 08 2007

WATER RESOURCES DEPT
SALEM, OREGON

65318 31



DESCHUTES COUNTY OFFICIAL RECORDS
NANCY BLANKENSHIP, COUNTY CLERK

2004-33091



\$31.00

06/07/2004 09:19:38 AM

THIS SPA

D-D Cntw1 Strm4 TRACY
\$5.00 \$11.00 \$10.00 \$5.00

After recording return to:
NO-KA-OI Construction, Inc.
61974 Janalee Place
Bend, OR 97702

Until a change is requested all
tax statements shall be sent to
The following address:

NO-KA-OI Construction, Inc.
61974 Janalee Place
Bend, OR 97702

Escrow No. BT065318LS

STATUTORY WARRANTY DEED

Central Oregon Irrigation District, Grantor(s) hereby convey and warrant to NO-KA-OI Construction, Inc., an Oregon Corporation, Grantee(s) the following described real property in the County of DESCHUTES and State of Oregon, free of encumbrances except as specifically set forth herein:

Lots Eleven (11) and Twelve (12), Block One (1), M.W. ACRE TRACTS, Deschutes County, Oregon.

18 12 03AA 00200

Serial 119128

The above-described property is free of encumbrances except all those items of record, if any, as of the date of this deed and those shown below, if any:

The true and actual consideration for this conveyance is \$230,000.00.

THIS INSTRUMENT WILL NOT ALLOW USE OF THE PROPERTY DESCRIBED IN THIS INSTRUMENT IN VIOLATION OF APPLICABLE LAND USE LAWS AND REGULATIONS. BEFORE SIGNING OR ACCEPTING THIS INSTRUMENT, THE PERSON ACQUIRING FEE TITLE TO THE PROPERTY SHOULD CHECK WITH THE APPROPRIATE CITY OR COUNTY PLANNING DEPARTMENT TO VERIFY APPROVED USES AND TO DETERMINE ANY LIMITS ON LAWSUTTS AGAINST FARMING OR FOREST PRACTICES AS DEFINED IN ORS 30.930.

Dated this 17th day of May, 2004.

Central Oregon Irrigation District
BY:
Steven C. Johnson, Manager

State of Oregon
County of DESCHUTES

This instrument was acknowledged before me on 17th May, 2004 by Steven C. Johnson, Manager of Central Oregon Irrigation District.

(Notary Public for Oregon)

My commission expires 2-5-2006



After recording, return to
AmeriTitle
16 OREGON AVENUE, BEND

RECEIVED

JAN 08 2007

WATER RESOURCES DEPT
SALEM, OREGON

Enhancing the lives of citizens by delivering quality services in a cost-effective manner

Deschutes County

Search Go

help | site map | location | contact us | En español

- LIVING HERE
- BUSINESS
- VISITING
- GOVERNMENT
- ESERVICES

Living in Deschutes County: Comprehensive information for residents of Deschutes County.

You are here: [Government](#) » [Departments](#) » [Assessor's Office](#) » DIAL Search Results Standard

DISCLAIMER AND LIMITATION OF LIABILITY

Information on the Deschutes County Computer is not guaranteed to be accurate and may contain errors and omissions. Deschutes County provides NO WARRANTY AS TO THE MERCHANTABILITY OR FITNESS FOR A PARTICULAR PURPOSE FOR ANY INFORMATION. Original records may differ from computer entries. If reliance upon computer record is intended, verification of information on source documents is required. User expressly acknowledges and agrees that the use of any information appearing on the Deschutes County Computer is at User's sole risk. Deschutes County shall not be liable for any direct, indirect, incidental, or consequential damages caused by mistakes, omissions, deletions, errors, defects, in any information, or any failure or delays in receiving information. The following property tax assessment data is updated nightly.

Account: [REDACTED] Map/TL: R 1-001 181203 AA 00200

* * * Ownership Information ONLY

NO-KA-OI CONSTRUCTION INC
 61974 JANALEE PL
 BEND OR 97702

Site Address: 21165 BEAR CREEK RD BEND 97701

Assessor Property Description
 MW ACRE TRACTS Lot: 12 Block: 1

Prop Cls:101 MA:5 VA:63 NH 006 Vol-Page: 2004-33091
 Asmt Zone:RS CDD Zone:BEND (CITY OF BEND)

Sales Detail Information

 Vol Page 2004-33091 Sales Date 05/17/04 Adjusted Sales Price \$230,000

Sales Code 03 GRANTEE/GRANTOR IS A POLITICAL SUBDIVISION

Grantor:

Grantee:

CENTRAL OREGON IRRIGATION DISTRICT
 2598 N 97 HWY
 REDMOND OR 97756

Site Address: 21165 BEAR CREEK RD BEND 97701

Assessor Property Description
 MW ACRE TRACTS Lot: 12 Block: 1

Acct [REDACTED] Map/TL: R 1-001 181203 AA 00200
 MA: 5 VA: 63 Class: 991

RECEIVED

JAN 08 2007

**WATER RESOURCES DEPT
SALEM, OREGON**

to be that he as the Guardian of the said Estate executed the same.

In Witness Whereof, I have hereunto set my hand and Notarial Seal the day and year last above written.

Ross Farnham
Notary Public for Oregon.
My Commission Expires Feb. 9, 1911.

(Notarial Seal)

J-1931

Deschutes County, Oregon
to
Central Oregon Irrigation District

6964

Filed Nov. 1 A.D. 1931
10:11 o'clock A.M.
Hable G. Livoan, County Clerk
By Carl Schuman, Deputy

D B E D

WHEREAS, Deschutes County, Oregon, heretofore took title, through tax foreclosure proceedings, to certain lands in Deschutes County and within the Central Oregon Irrigation District, and

WHEREAS, since Deschutes County has obtained title to said lands, the Central Oregon Irrigation District has levied against said land its regular and legal charges for annual maintenance and debt service, and

WHEREAS, said charges of the Central Oregon Irrigation District are unpaid and are on the tax rolls of Deschutes County, Oregon as a charge against said lands and against Deschutes County, Oregon, and

WHEREAS, Deschutes County, Oregon, by and through its County Court, does not desire to pay said charges, and

WHEREAS, the Central Oregon Irrigation District was about to apply for a certificate of delinquency against all of said lands and foreclose the same and

WHEREAS, it was deemed advisable by the County Court of Deschutes County, Oregon and the Central Oregon Irrigation District to avoid the said foreclosure proceedings and in order to effect such result it was deemed best that Deschutes County, Oregon transfer said lands to Central Oregon Irrigation District for the sum of \$1000.00

NOW, KNOW ALL MEN, Deschutes County, a county organized and existing under the laws of the State of Oregon, in consideration of the sum of One Thousand and no/100 Dollars to it paid by Central Oregon Irrigation District, does hereby grant, bargain, sell and convey to the said Central Oregon Irrigation District, its successors and assigns forever, the following described real estate lying and being in Deschutes County, Oregon, to-wit:

- Section 26, Township 14, South, Range 13 East ✓
- Section 31, Township 14, South, Range 13 East ✓
- Section 35, Township 14, South, Range 13 East ✓
- Section 35, Township 15, South, Range 12 East ✓
- Section 6, Township 15, South, Range 13 East ✓
- Section 30, Township 15, South, Range 13 East ✓
- Section 2, Township 16, South, Range 12 East ✓
- Section 12, Township 16, South, Range 12 East ✓
- Section 17, Township 16, South, Range 12 East ✓
- Section 24, Township 16, South, Range 12 East ✓
- Section 30, Township 16, South, Range 12 East ✓
- Section 13, Township 17, South, Range 12 East ✓
- Section 15, Township 17, South, Range 12 East ✓
- Section 15, Township 17, South, Range 12 East ✓
- Section 22, Township 17, South, Range 12 East ✓
- Section 25, Township 17, South, Range 12 East ✓
- Section 26, Township 17, South, Range 12 East ✓
- Section 27, Township 17, South, Range 12 East ✓
- Section 27, Township 17, South, Range 12 East ✓
- Section 10, Township 17, South, Range 13 East ✓
- Section 16, Township 17, South, Range 13 East ✓
- Section 18, Township 17, South, Range 13 East ✓
- Section 29, Township 17, South, Range 13 East ✓
- Section 30, Township 17, South, Range 13 East ✓
- Section 31, Township 17, South, Range 13 East ✓
- Section 31, Township 17, South, Range 13 East ✓
- Section 32, Township 17, South, Range 13 East ✓
- Section 32, Township 17, South, Range 13 East ✓
- Section 33, Township 17, South, Range 13 East ✓
- Section 33, Township 17, South, Range 13 East ✓
- Section 11, Township 17, South, Range 14 East ✓
- Section 13, Township 17, South, Range 14 East ✓
- Section 13, Township 17, South, Range 14 East ✓
- Section 14, Township 17, South, Range 14 East ✓
- Section 1, Township 18, South, Range 13 East ✓
- Section 2, Township 18, South, Range 13 East ✓
- Section 3, Township 18, South, Range 13 East ✓
- Section 3, Township 18, South, Range 13 East ✓
- Section 3, Township 18, South, Range 13 East ✓
- Section 4, Township 18, South, Range 13 East ✓
- Section 5, Township 18, South, Range 13 East ✓
- Section 6, Township 18, South, Range 13 East ✓
- Section 6, Township 18, South, Range 13 East ✓
- Section 10, Township 18, South, Range 13 East ✓

RECEIVED

JAN 08 2007

WATER RESOURCES DEPT
SALEM, OREGON

- SW $\frac{1}{4}$ NW $\frac{1}{4}$ Section 10, Township 18, South, Range 13 East ✓
- W $\frac{1}{2}$ Section 11, Township 18, South, Range 13 East ✓
- SW $\frac{1}{4}$ NE $\frac{1}{4}$ Section 3, Township 18, South, Range 14 East ✓
- NE $\frac{1}{4}$ SW $\frac{1}{4}$ Section 3, Township 18, South, Range 14 East ✓
- SW $\frac{1}{4}$ NE $\frac{1}{4}$ Section 4, Township 18, South, Range 14 East ✓
- SW $\frac{1}{4}$ NE $\frac{1}{4}$ Section 4, Township 18, South, Range 14 East ✓
- E $\frac{1}{2}$ NW $\frac{1}{4}$ Section 4, Township 18, South, Range 14 East ✓
- E $\frac{1}{2}$ Section 4, Township 18, South, Range 14 East ✓
- NE $\frac{1}{4}$ Section 5, Township 18, South, Range 14 East ✓
- NE $\frac{1}{4}$ Section 8, Township 18, South, Range 14 East ✓
- E $\frac{1}{2}$ SW $\frac{1}{4}$ Section 9, Township 18, South, Range 14 East ✓
- SE $\frac{1}{4}$ NE $\frac{1}{4}$ Section 9, Township 18, South, Range 14 East ✓

RECEIVED

JAN 08 2007

WATER RESOURCES DEPT
SALEM, OREGON

Lots 9 to 14 inclusive in Block 5 of Waterway Addition to Beaman.

Lots 11 and 12 in Block 1; Lots 6 and 10 in Block 2; Lots 1, 2, 3, 4, 5, 6, 7, 8, 9, 10, 11,

and 12 in Block 3 of M & W Acres, Section 3, Township 18, South, Range 12 East,

together with the tenements, hereditaments, and appurtenances therunto belonging or in anywise appertaining; and also all its right, title, interest and estate at law and in equity therein and thereto.

TO HAVE AND TO HOLD the same unto the said Central Oregon Irrigation Districts, its successors and assigns forever.

IN WITNESS WHEREOF, Deschutes County, Oregon, pursuant to a resolution of the County Court of Deschutes County duly and legally adopted has caused these presents to be signed by its County Judge and County Commissioners and to be attested by its County Clerk and the corporate seal of said Court to be hereunto affixed this 18th day of October, 1939.

(County Court Seal)

C. L. Allen
County Judge

E. E. Varco
Commissioner

Commissioner

ATTN:

Mable G. Livessay
County Clerk

STATE OF OREGON)
County of Deschutes) SS

On this 18th day of October, 1939, before me appeared C. L. Allen, County Judge, and E. E. Varco, County Commissioner and Mable Livessay, County Clerk, all to me personally known, who being duly sworn did say that he the said C. L. Allen is the County Judge and he, the said E. E. Varco, is the duly elected and qualified County Commissioner of Deschutes County, Oregon, and she the said Mable Livessay acknowledged that she was the County Clerk of Deschutes County, Oregon and that the seal affixed to said instrument is the seal of said County Clerk and that said instrument was signed and sealed in behalf of Deschutes County, Oregon by authority of the County Court and pursuant to a resolution duly and regularly passed by said County and acknowledged said instrument to be the free act and deed of said County.

IN TESTIMONY WHEREOF, I have hereunto set my hand and affixed my official seal the day and year first in this my certificate written.

(Notarial Seal)

Bert C. Boylan
Notary Public for Oregon
My Commission expires May 4, 1941.

J-1932

Louise O. Wright et ux

to

Anne M. Forbes

Filed Nov. 1st A.D. 1939

11:45 o'clock A.M.

Mable G. Livessay, County Clerk

KNOW ALL MEN BY THESE PRESENTS, That Louise O. Wright, and Sadie Wright, husband and wife, in consideration of Ten Dollars and other considerations, to them paid by Anne M. Forbes, do hereby remise, release and forever QUITCLAIM unto the said Anne M. Forbes, and unto her heirs and assigns, all their right, title and interest in and to the following described parcel of real estate situate in Deschutes County, Oregon, and more particularly described as follows, to-wit:

The East Fifty (50) feet of Lots One (1) and Two (2) and all of Lot Three (3) in Block Six (6) of Kamrod Gardens, according to the official plat thereof on file and of record in the office of the County Clerk in and for said Deschutes County, Oregon

TO HAVE AND TO HOLD THE SAME together with all and singular the tenements, hereditaments, and appurtenances therunto belonging or in anywise appertaining to the said Anne M. Forbes, and to her heirs and assigns forever.

IN WITNESS WHEREOF, they have hereunto set their hands and seals this 30th day of October a.d., 1939.

(50¢ U.S.I.R. Stamp affixed & cancelled)

Louise O. Wright (SEAL)
Sadie Wright (SEAL)

DESCHUTES COUNTY OFFICIAL RECORDS
NANCY BLANKENSHIP, COUNTY CLERK

2006-01335



\$36.00

00428973200600013350030033

01/09/2006 11:12:00 AM

D-D Cnt=1 Stn=2 SUEBO
\$10.00 \$11.00 \$10.00 \$5.00

DESCHUTES COUNTY CLERK CERTIFICATE PAGE



This page must be included
if document is re-recorded.
Do Not remove from original document.

RECEIVED

JAN 08 2007

WATER RESOURCES DEPT
SALEM, OREGON

After Recording return to:
Central Oregon Irrigation District
2598 North Highway
Redmond, OR 97756



MAIL TAX STATEMENT
TO: NO CHANGE

QUITCLAIM DEED

FOR TRANSFER OF INTEREST IN A WATER RIGHT

Grantor, Cascade Mobile Home Property, LLC, releases and quitclaims to Central Oregon Irrigation District (COID), Grantee, all rights, title and interest in the following: By this agreement, Grantor, the owner of the lands described as Parcel One of Partition Plat 2004-68, Deschutes County, Oregon. EXCEPTING THEREFROM that portion deeded to the City of Bend, recorded November 30, 2004, in Volume 2004, Page 71329, Official Records; release their claim and responsibility for 4.0 acres of COID water rights that are appurtenant to the lands described above, to COID. The water right in question is further described as a portion of Certificate # 76358, priority date of Oct. 31, 1900 and Dec. 2, 1907 and Certificate # 76714, priority date of Feb. 28, 1913, located on land commonly known as: 18-12-04 SE SW 100.

COID may elect to complete a transfer application and submit it to the Water Resources Department for approval of use of the water rights at a new location and/or use. COID may attach this agreement to the Oregon Water Resources Department's lease form and file with the District's annual Short Term Water Right Lease Agreement.

By entry of this deed, Grantor hereby notifies any subsequent purchaser of the lands described above that Grantor, as owner of the subject land, approved the transfer (including a change in the place and type of use and point of diversion) of the water rights that are appurtenant to the subject land; and that upon completion of a transfer, by election of COID, the subject land no longer will have appurtenant water rights.

Furthermore, upon signing of this agreement, Grantor shall no longer be liable for any district assessment or charges pertaining to the 4.0 acres of water rights incurred.

This agreement is binding upon the heirs, executors, administrators, successors, and permitted assigns of the parties to this agreement.

Consideration for this Quitclaim: \$8,000.00

Grantor:

Larry R. Bierman

Date 12/23/05

Larry R. Bierman

Roxa A. Bierman

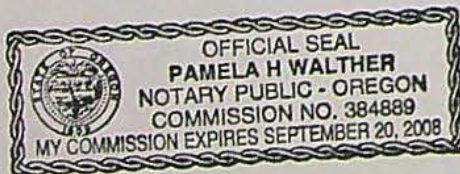
Date 12/23/05

Roxa A. Bierman

State of Oregon)

County of Wasco) ss.

This instrument was acknowledged before me on 12-23-05 by Larry R. Bierman as Member of Cascade Mobile Home Property, LLC.



Pamela H. Walther
Notary Public

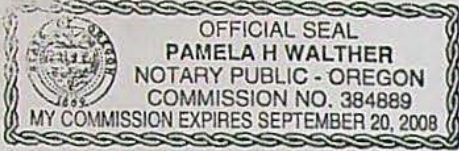
RECEIVED

JAN 08 2007

WATER RESOURCES DEPT
SALEM, OREGON

State of Oregon)
County of Washington) ss.

This instrument was acknowledged before me on 12-23-05 by Roxa A. Bierman as Member of Cascade Mobile Home Property, LLC.



Pamela H. Walther
Notary Public

Grantee: [Signature]

Steven C. Johnson, Secretary-Manager Central Oregon Irrigation District

Date 29 Dec. 2005

State of Oregon)
County of Deschutes) ss.

This instrument was acknowledged before me on December 29 2005 by Steven C. Johnson as Secretary-Manager for Central Oregon Irrigation District.



Leslie Clark
Notary Public

RECEIVED

JAN 08 2007

WATER RESOURCES DEPT
SALEM, OREGON



IRRIGATION DISTRICT REPORT

CENTRAL OREGON IRRIGATION DISTRICT
2598 N HWY 97
REDMOND, OR 97756

November 3, 2005
Title Number : 084254
Title Officer : DEBBY DAVIDSON
Fee : \$150.00

Attn: LESLIE CLARK

We have searched our Tract Indices as to the following described property:

Parcel One of Partition Plat 2004-68, Deschutes County, Oregon. EXCEPTING THEREFROM that portion deeded to the City of Bend, recorded November 30, 2004, in Volume 2004, Page 71329, Official Records.

and dated as of October 27, 2005 at 7:30 a.m.

We find that the last deed of record runs to:

CASCADE MOBILE HOME PROPERTY, LLC

We also find the following apparent encumbrances within ten years prior to the effective date hereof:

1. **Deed of Trust**, including the terms and provisions thereof, to secure an indebtedness of the amount herein stated.
Amount: **\$1,100,000.00**
Dated: November 1, 2002
Recorded: November 7, 2002
Volume-Page: 2002-62156, Deschutes County Records
Grantor: Larry R. Bierman, Roxa A. Bierman, Carlton A. Bruce, Anita M. Bruce, Debra K. Corbin, Troy D. Corbin, Scott P. Hernandez and Frankie R.B. Hernandez, as tenants in common
Trustee: Chicago Title Insurance Company
Beneficiary: **First Mutual Bank**
2. **Assignment of Rents**, including the terms and provisions thereof
Executed by: Larry R. Bierman, Roxa A. Bierman, Carlton A. Bruce, Anita M. Bruce, Debra K. Corbin, Troy D. Corbin, Scott P. Hernandez and Frankie R.B. Hernandez, as tenants in common
To: First Mutual Bank
Recorded: November 7, 2002
Volume-Page: 2002-62157, Deschutes County Records
3. **Financing Statement**, including the terms and provisions thereof, between Larry R. Bierman, Roxa A. Bierman, Carlton A. Bruce, Anita M. Bruce, Debra K. Corbin, Troy D. Corbin, Scott P. Hernandez, Frankie R.B. Hernandez and First Mutual Bank recorded November 7, 2002 in Volume 2002, Page 62158, Deschutes County Records.

RECEIVED

JAN 08 2007

WATER RESOURCES DEPT
SALEM, OREGON



Financing Statement Amendment, including the terms and provisions thereof, recorded August 23, 2004, in Volume 2004, Page 50331, Deschutes County Records.

Financing Statement Amendment, including the terms and provisions thereof, recorded August 26, 2004, in Volume 2004, Page 51419, Deschutes County Records.

Financing Statement Amendment, including the terms and provisions thereof, recorded September 15, 2004, in Volume 2004, Page 55358, Deschutes County Records.

Assumption Agreement, including the Terms and provisions thereof, by and between Cascade Mobile Home Property, LLC, an Oregon Limited Liability Company and First Mutual Bank, recorded July 30, 2004, in Volume 2004, Page 45484, Deschutes County Records.

We have also searched our General Index for judgments and state and federal tax liens against the above named grantees and find the following:

NONE

We also find the following unpaid taxes and city liens:


Taxes assessed under Code No. 1-001 Map and Tax Lot Number 18 12 04CD 00100
Account No. 119571

1. The 2005-2006 Taxes: \$17,851.17, UNPAID.

City Liens, if any, of the city of Bend. (No inquiry has been made, and if search is requested, a charge of \$30.00 will be added.)

NOTE: This Irrigation District Report is being made with the understanding that it does not represent any form of title insurance and is not a commitment for a policy of insurance. The information provided herein is not a full examination of the subject property. Further, if any person, corporation or entity of any kind should use this report as a basis to produce a title insurance product, it should be understood that it is clearly outside of Oregon law. Any liability hereunder is limited to the amount paid for said report.

AmeriTitle

By: 
Debby Davidson, Title Examiner
DD:kg

Superior Service with Commitment and Respect for Customers and Employees"

RECEIVED

JAN 08 2007

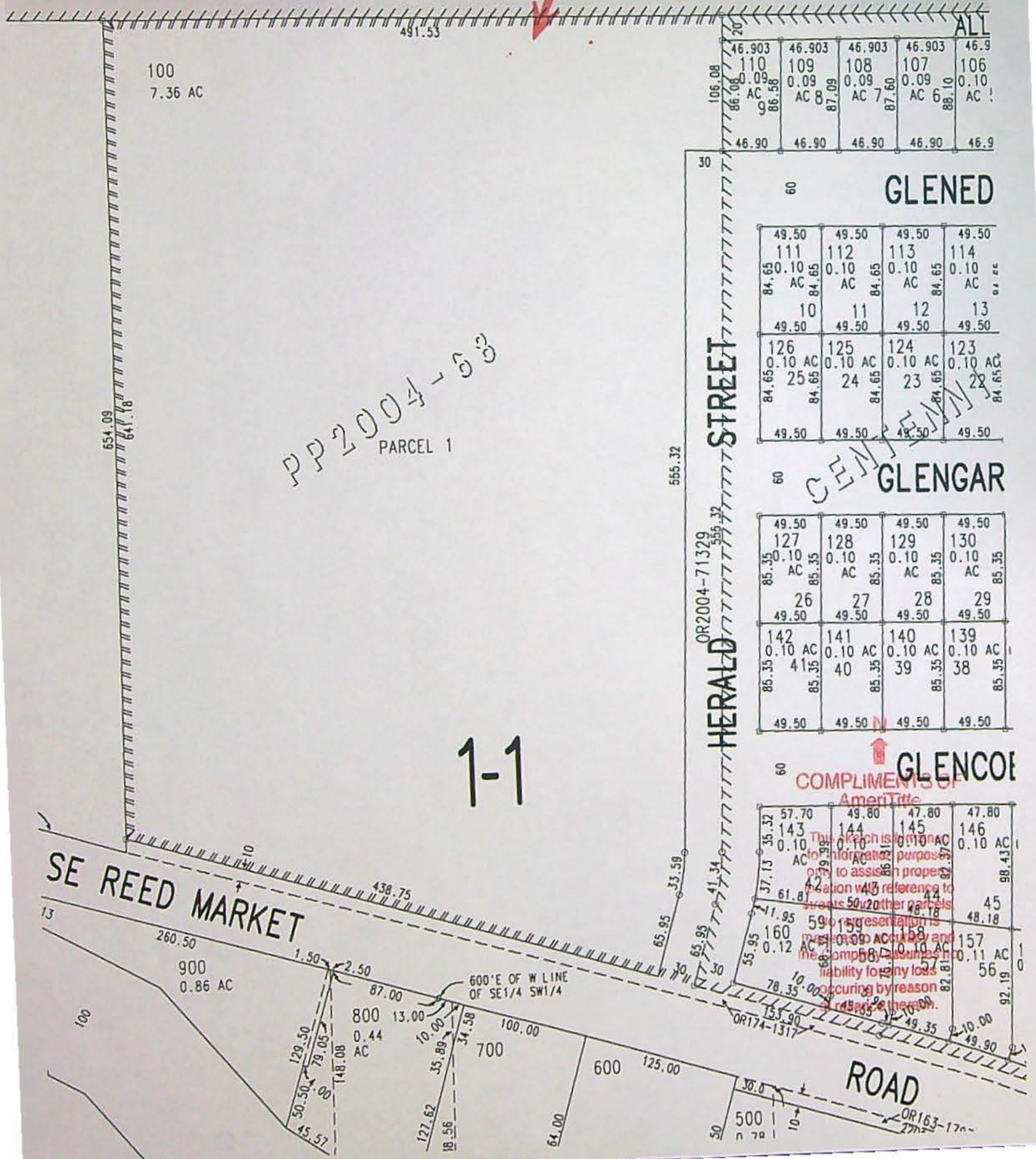
**WATER RESOURCES DEPT
SALEM, OREGON**

RECEIVED

JAN 08 2007

WATER RESOURCES DEPT
SALEM, OREGON

SEE MAP 18 12 04CA



100
7.36 AC

PP 2004-63
PARCEL 1

1-1

SE REED MARKET ROAD

HERALD STREET

ROAD

46.903	46.903	46.903	46.903	46.9
110	109	108	107	106
0.09 AC	0.09 AC	0.09 AC	0.09 AC	0.10 AC
86.58	87.09	87.80	88.10	88.10
46.90	46.90	46.90	46.90	46.9

60 GLENED			
49.50	49.50	49.50	49.50
111	112	113	114
0.10 AC	0.10 AC	0.10 AC	0.10 AC
84.65	84.65	84.65	84.65
10	11	12	13
49.50	49.50	49.50	49.50
126	125	124	123
0.10 AC	0.10 AC	0.10 AC	0.10 AC
84.65	84.65	84.65	84.65
25	24	23	22
49.50	49.50	49.50	49.50

60 GLENGAR			
49.50	49.50	49.50	49.50
127	128	129	130
0.10 AC	0.10 AC	0.10 AC	0.10 AC
85.35	85.35	85.35	85.35
26	27	28	29
49.50	49.50	49.50	49.50
142	141	140	139
0.10 AC	0.10 AC	0.10 AC	0.10 AC
85.35	85.35	85.35	85.35
41	40	39	38
49.50	49.50	49.50	49.50

60 GLENCOE			
57.70	49.80	47.80	47.80
143	144	145	146
0.10 AC	0.10 AC	0.10 AC	0.10 AC
37.13	35.32	36.11	36.11
61.81	59.99	58.92	58.92
11.95	11.95	11.95	11.95
160	159	158	157
0.12 AC	0.10 AC	0.10 AC	0.11 AC
55.95	55.95	55.95	55.95
78.35	78.35	78.35	78.35
151.90	151.90	151.90	151.90
49.35	49.35	49.35	49.35

COMPLIMENTS OF
AmeriTitle
This sketch is for informational purposes only to assist in property location with reference to streets and other parcels. It is not a representation and the compiler assumes no liability for any loss occurring by reason of errors or omissions.

OR2004-71329

OR174-1317

OR163-170

CENTRAL OREGON IRRIGATION DISTRICT

A MUNICIPAL CORPORATION OF THE STATE OF OREGON

2598 N. HWY. 97

REDMOND, OR 97756-1219

(541) 548-6047
FAX (541) 548-0243

November 1, 2005

First Mutual Bank
Jan Furey
Vice-President
2323 North 31st St Ste 200
Tacoma, WA 98403

Re: Consent for Water Right Transfer
Property Owned by: Cascade Mobile Home Property LLC (Larry Bierman)
Tax Map #: 18-12-04 CD 100
Address: 600 SE Reed Market Rd; Bend, OR

Dear Ms. Furey,

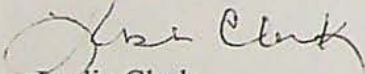
The District has received a request from Larry Bierman for Cascade Mobile Home Property LLC to transfer 4.0 acres of irrigation water right from the above listed legal description. This will remove all of the appurtenant irrigation water rights on the described parcel. Transfer of this water right will have no impact on the domestic water source.

Mr. Bierman indicated that First Mutual Bank holds a Deed of Trust covering the above listed parcel. Central Oregon Irrigation District requests a written consent to this transfer be received in our office no later than 30 days from the date of this letter. If we have not received your consent, or a written objection to the transfer by this date, the property owner will be required to obtain your consent, or, sign an agreement to hold C.O.I.D. harmless, before this transfer can be processed.

If you agree to the transfer, please sign the enclosed "Consent to Transfer" and return it to the District within 30 days.

If you have any questions, please call me. Thank you for your prompt attention in this matter.

Sincerely,



Leslie Clark
Transfer Clerk

Enclosure

cc: Larry Bierman

RECEIVED

JAN 08 2007

WATER RESOURCES DEPT
SALEM, OREGON

CONSENT FOR TRANSFER

TO: CENTRAL OREGON IRRIGATION DISTRICT

I/We, First Mutual Bank, the undersigned Trust Deed holder, do hereby give our consent to Cascade Mobile Home Property LLC, for the transfer, of 4.0 acres of appurtenant water rights from the following described lands:

TO WIT: 18-12-04 SE SW 100

Upon completion of this transfer, there will be no appurtenant water right remaining.

DATED 12/7/05

SIGNED Fred H. Reinger

STATE OF WASHINGTON)
County of King) ss.

Personally appeared this 7th day of December, 2005, Fred H. Reinger as 2nd Vice President for First Mutual Bank, and acknowledges the foregoing to be his/her voluntary act and deed.

Geraldine Heind
Notary Public




RECEIVED
JAN 08 2007
WATER RESOURCES DEPT
SALEM, OREGON

AFFIDAVIT

We, Central Oregon Irrigation District, request the transfer of 0.81 acres of irrigation right from a parcel of land deeded to Central Oregon Irrigation District. The water right is appurtenant to lands commonly described as: 18-13-03 SE SW 1000.

NOTICE IS HEREBY GIVEN that this proposed change is subject to the approval of the Water Resources Department and that the Water Resources Department may reject the transfer or may require mitigation to avoid injury to other water right holders.

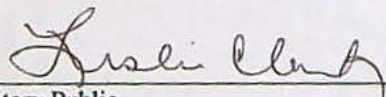


Steven C. Johnson, Secretary-Manager Central Oregon Irrigation District

Date 4 Jan. 2007

State of Oregon)
) ss.
County of Deschutes)

This instrument was acknowledged before me on January 4, 2007 by Steven C. Johnson as Secretary-Manager for Central Oregon Irrigation District.



Notary Public



RECEIVED
JAN 08 2007
WATER RESOURCES DEPT
SALEM, OREGON

95

VOLUME 58
PAGE 98

Post-It ² Fax Note 7671		Date 10/31/06	# of pages 3
To LISA LEE	From J. CAM		
Co/Dept. COID	Co. ASSESSOR		
Phone #	Phone #		
Fax # 548-0243	Fax #		

to be that he or the Guardian of the said Estate executed the same.

In Witness Whereof, I have hereunto set my hand and Notarial Seal the day and year last above written.

Ross Farnham
Notary Public for Oregon.
My Commission Expires Feb. 9, 1941.

(Notarial Seal)

J-1931

Deschutes County, Oregon
to
Central Oregon Irrigation District

Filed Nov. 1 A.D. 1939
12:11 o'clock A.M.
Mable O. Liveasy, County Clerk
By Carl Schuman, Deputy

D E D D

WHEREAS, Deschutes County, Oregon, heretofore took title, through tax foreclosure proceedings, to certain lands in Deschutes County and within the Central Oregon Irrigation District, and

WHEREAS, since Deschutes County has obtained title to said lands, the Central Oregon Irrigation District has levied against said land its regular and legal charges for annual maintenance and debt service, and

WHEREAS, said charges of the Central Oregon Irrigation District are unpaid and are on the tax rolls of Deschutes County, Oregon as a charge against said lands and against Deschutes County, Oregon, and

WHEREAS, Deschutes County, Oregon, by and through its County Court, does not desire to pay said charges, and

WHEREAS, the Central Oregon Irrigation District was about to apply for a certificate of delinquency against all of said lands and foreclose the same and

WHEREAS, it was deemed advisable by the County Court of Deschutes County, Oregon and the Central Oregon Irrigation District to avoid the said foreclosure proceedings and in order to effect such result it was deemed best that Deschutes County, Oregon transfer said lands to Central Oregon Irrigation District for the sum of \$1000.00

NOW, THEREFORE, Deschutes County, a county organized and existing under the laws of the State of Oregon, in consideration of the sum of One Thousand and no/100 Dollars to it paid by Central Oregon Irrigation District, does hereby grant, bargain, sell and convey to the said Central Oregon Irrigation District, its successors and assigns forever, the following described real estate lying and being in Deschutes County, Oregon, to-wit:

- NE 1/4 SE 1/4 Section 26, Township 14, South, Range 13 East
- SW 1/4 SW 1/4 Section 31, Township 14, South, Range 13 East
- SW 1/4 NW 1/4 Section 35, Township 14, South, Range 13 East
- SW 1/4 SE 1/4 Section 35, Township 15, South, Range 12 East
- NW 1/4 NW 1/4 Section 6, Township 15, South, Range 13 East
- NW 1/4 SW 1/4 Section 30, Township 15, South, Range 13 East
- NE 1/4 SW 1/4 Section 2, Township 16, South, Range 12 East
- SW 1/4 SE 1/4 Section 12, Township 16, South, Range 12 East
- NW 1/4 NW 1/4 Section 13, Township 16, South, Range 12 East
- W 1/4 NW 1/4 Section 24, Township 16, South, Range 12 East
- W 1/4 NE 1/4 Section 34, Township 16, South, Range 12 East
- NE 1/4 NE 1/4 Section 13, Township 17, South, Range 12 East
- NE 1/4 SW 1/4 Section 15, Township 17, South, Range 12 East
- NW 1/4 SE 1/4 Section 15, Township 17, South, Range 12 East
- NE 1/4 NW 1/4 Section 22, Township 17, South, Range 12 East
- SE 1/4 SW 1/4 Section 25, Township 17, South, Range 12 East
- S 1/4 SW 1/4 Section 26, Township 17, South, Range 12 East
- NW 1/4 NW 1/4 Section 27, Township 17, South, Range 12 East
- NE 1/4 SE 1/4 Section 27, Township 17, South, Range 12 East
- NW 1/4 Section 10, Township 17, South, Range 13 East
- SE 1/4 NW 1/4 Section 14, Township 17, South, Range 13 East

RECEIVED

JAN 08 2007

WATER RESOURCES DEPT
SALEM, OREGON

NE 1/4 SE 1/4	Section 27,	Township 17,	South,	Range 13 East
NW 1/4	Section 10,	Township 17,	South,	Range 13 East
SE 1/4 NW 1/4	Section 13,	Township 17,	South,	Range 13 East
NW 1/4 SW 1/4	Section 16,	Township 17,	South,	Range 13 East
NW 1/4 NE 1/4	Section 29,	Township 17,	South,	Range 13 East
S 1/2 SW 1/4	Section 30,	Township 17,	South,	Range 13 East
SW 1/4 NW 1/4	Section 31,	Township 17,	South,	Range 13 East
NW 1/4 SW 1/4	Section 31,	Township 17,	South,	Range 13 East
NW 1/4 SW 1/4	Section 32,	Township 17,	South,	Range 13 East
SE 1/4 SW 1/4	Section 32,	Township 17,	South,	Range 13 East
SE 1/4 NE 1/4	Section 33,	Township 17,	South,	Range 13 East
SW 1/4	Section 11,	Township 17,	South,	Range 14 East
NW 1/4 NW 1/4	Section 13,	Township 17,	South,	Range 14 East
NE 1/4 SW 1/4	Section 13,	Township 17,	South,	Range 14 East
N 1/2 NE 1/4	Section 14,	Township 17,	South,	Range 14 East
E 1/2 & SW 1/4	Section 1,	Township 18,	South,	Range 13 East
SW 1/4	Section 2,	Township 18,	South,	Range 13 East
NW 1/4 SW 1/4	Section 3,	Township 18,	South,	Range 13 East
E 1/2 SW 1/4	Section 3,	Township 18,	South,	Range 13 East
SW 1/4	Section 3,	Township 18,	South,	Range 13 East
E 1/2 NE 1/4	Section 4,	Township 18,	South,	Range 13 East
SW 1/4 SW 1/4	Section 5,	Township 18,	South,	Range 13 East
SE 1/4 NE 1/4	Section 5,	Township 18,	South,	Range 13 East
NE 1/4 SW 1/4	Section 6,	Township 18,	South,	Range 13 East
NE 1/4	Section 10,	Township 18,	South,	Range 13 East

RECEIVED
 JAN 08 2007
 WATER RESOURCES DEPT
 SALEM, OREGON



NW 1/4 NW 1/4	Section 10,	Township 18,	South,	Range 13 East
N 1/2	Section 11,	Township 18,	South,	Range 13 East
SW 1/4 NW 1/4	Section 3,	Township 18,	South,	Range 14 East
NW 1/4 SW 1/4	Section 3,	Township 18,	South,	Range 14 East
SE 1/4 NE 1/4	Section 4,	Township 18,	South,	Range 14 East
SW 1/4 NE 1/4	Section 4,	Township 18,	South,	Range 14 East
S 1/2 NW 1/4	Section 4,	Township 18,	South,	Range 14 East
S 1/2	Section 4,	Township 18,	South,	Range 14 East
NW 1/4	Section 5,	Township 18,	South,	Range 14 East
NE 1/4	Section 8,	Township 18,	South,	Range 14 East
N 1/2 NW 1/4	Section 9,	Township 18,	South,	Range 14 East
SE 1/4 NW 1/4	Section 9,	Township 18,	South,	Range 14 East

Lots 9 to 14 inclusive in Block 5 of Waterway Addition to Redmond.
 Lots 11 and 12 in Block 1; Lots 6 and 10 in Block 2; Lots 1, 2, 3, 4, 5, 6, 7, 8, 9, 10, 11,
 and 12 in Block 3 of W & V Acres, Section 3, Township 18, South, Range 12 East.

Together with the tenements, hereditaments, and appurtenances thereunto belonging or in anywise appertaining; as also all its right, title, interest and estate at law and in equity therein and thereto.

TO HAVE AND TO HOLD the same unto the said Central Oregon Irrigation Districts, its successors and assigns forever.

IN WITNESS WHEREOF, Deschutes County, Oregon, pursuant to a resolution of the County Court of Deschutes County duly and legally adopted has caused these presents to be signed by its County Judge and County Commissioner and to be attested by its County Clerk and the corporate seal of said Court to be hereunto affixed this 12th day of October, 1937.

NW 1/4 NW 1/4 Section 10, Township 18, South, Range 13 East
 NE 1/4 Section 11, Township 18, South, Range 13 East
 SW 1/4 NW 1/4 Section 3, Township 18, South, Range 14 East
 NW 1/4 SW 1/4 Section 3, Township 18, South, Range 14 East
 SE 1/4 NE 1/4 Section 4, Township 18, South, Range 14 East
 SW 1/4 NE 1/4 Section 4, Township 18, South, Range 14 East
 S 1/4 NW 1/4 Section 4, Township 18, South, Range 14 East
 S 1/4 Section 4, Township 18, South, Range 14 East
 NW 1/4 Section 5, Township 18, South, Range 14 East
 NE 1/4 Section 8, Township 18, South, Range 14 East
 N 1/4 NW 1/4 Section 9, Township 18, South, Range 14 East
 SE 1/4 NW 1/4 Section 9, Township 18, South, Range 14 East

RECEIVED
 JAN 08 2007
 WATER RESOURCES DEPT
 SALEM, OREGON

Lots 9 to 14 inclusive in Block 5 of Waterway Addition to Badmond.
 Lots 11 and 12 in Block 1; Lots 6 and 10 in Block 2; Lots 1, 2, 3, 4, 5, 6, 7, 8, 9, 10, 11,
 and 12 in Block 3 of M & W Acres, Section 3, Township 18, South, Range 12 East.

together with the tenements, hereditaments, and appurtenances thereto belonging or in anywise appertaining; and also all its right, title, interest and estate at law and in equity therein and thereto.

TO HAVE AND TO HOLD the same unto the said Central Oregon Irrigation Districts, its successors and assigns forever.

IN WITNESS WHEREOF, Deschutes County, Oregon, pursuant to a resolution of the County Court of Deschutes County duly and legally adopted has caused these presents to be signed by its County Judge and County Commissioners and to be attested by its County Clerk and the corporate seal of said Court to be hereunto affixed this 18th day of October, 1939.

C. L. Allen
 County Judge
 E. E. Varco
 Commissioner
 Commissioner

(County Court Seal)

ATTEST:
 Mable G. Livesay
 County Clerk
 STATE OF OREGON)
 County of Deschutes) ss

On this 18th day of October, 1939, before me appeared C. L. Allen, County Judge, and E. E. Varco, County Commissioner and Mable Livesay, County Clerk, all to me personally known, who being duly sworn did say that he the said C. L. Allen is the County Judge and he, the said E. E. Varco, is the duly elected and qualified County Commissioner of Deschutes County, Oregon, and she the said Mable Livesay acknowledged that she was the County Clerk of Deschutes County, Oregon and that the seal affixed to said instrument is the seal of said County Clerk and that said instrument was signed and sealed in behalf of Deschutes County, Oregon by authority of the County Court and pursuant to a resolution duly and regularly passed by said County and acknowledged said instrument to be the free act and deed of said County.

IN TESTIMONY WHEREOF, I have hereunto set my hand and affixed my official seal the day and year first in this my certificate written.

(Notarial Seal)

Zart C. Boylan
 Notary Public for Oregon
 My Commission expires May 4, 1941.

Lonnie O. Wright et ux
 to
 Anne M. Forbes

Filed Nov. 1st A.D. 1939
 11:45 o'clock A.M.
 Mable G. Livesay, County Clerk

J-1932

Enhancing the lives of citizens by delivering
quality services in a cost-effective manner

Deschutes County



[help](#) | [site map](#) | [location](#) | [contact us](#) | [En español](#)

[LIVING HERE](#)
[BUSINESS](#)
[VISITING](#)
[GOVERNMENT](#)
[ESERVICES](#)

Living in Deschutes County: Comprehensive information for residents of Deschutes County.

You are here: [Government](#) » [Departments](#) » [Assessor's Office](#) » DIAL Search Results Standard

DISCLAIMER AND LIMITATION OF LIABILITY

Information on the Deschutes County Computer is not guaranteed to be accurate and may contain errors and omissions. Deschutes County provides NO WARRANTY AS TO THE MERCHANTABILITY OR FITNESS FOR A PARTICULAR PURPOSE FOR ANY INFORMATION. Original records may differ from computer entries. If reliance upon computer record is intended, verification of information on source documents is required. User expressly acknowledges and agrees that the use of any information appearing on the Deschutes County Computer is at User's sole risk. Deschutes County shall not be liable for any direct, indirect, incidental, or consequential damages caused by mistakes, omissions, deletions, errors, defects, in any information, or any failure or delays in receiving information. The following property tax assessment data is updated nightly.

Account: 151749 Map/TL: R 1-003 181303 00 01000

* * * Ownership Information ONLY

CENTRAL OREGON IRRIGATION DISTRICT
1055 SW LAKE CT
REDMOND OR 97756

Site Address: 23325 HWY 20 BEND 97702

Assessor Property Description
Lot: Block:

Prop Cls:991 MA:3 VA:34 NH 000
Asmt Zone:EFU CDD Zone:LM (LANDSCAPE MANAGEMENT COMBINING ZONE)
" :EFUTRB (EXCLUSIVE FARM USE - TUMALO/REDMOND/BEND)
" :CHC (CONVENTIONAL HOUSING COMBINING)

N O N - A S S E S S A B L E

RECEIVED

JAN 08 2007

WATER RESOURCES DEPT
SALEM, OREGON



Oregon Water Resources Department
158 12th Street NE
Salem Oregon 97301-4172
(503) 378-8455
www.wrd.state.or.us

Application for Water Right Transfer

Div 15-2003-004

Please type or print legibly in dark ink. If your application is found to be incomplete or inaccurate, we will return it to you. If any requested information does not apply to your application, insert "n/a." Please read and refer to the instructions when completing your application. Thank you.

APPLICATION FOR:

Please check one

- Water Right Transfer
- Temporary Transfer (# of years _____)
- Drought Transfer
- Permit Amendment
- Government Action Point of Diversion

1. APPLICANT INFORMATION

Name: Central Oregon Irrigation District for Bend Metropolitan Park & Recreation Dist.
First Last

Address: 2598 N Hwy 97

Redmond OR 97756
City State Zip

Phone: (541) 548-6047
Home Work Other

*Fax: (541) 548-0243 *E-Mail address: transfers@coid.org

*Optional information

2. AGENT INFORMATION

(The agent listed is authorized to represent the applicant in all matters relating to this transfer application)

Name: _____
First Last

Address: _____

City State Zip

Phone: _____
Home Work Other

*Fax: _____ *E-Mail address: _____

*Optional information

Transfer Application/ 1

T-9605

RECEIVED

NOV 24 2003

WATER RESOURCES DEPT
SALEM OREGON

3. TYPE OF CHANGE

- Use
- Place of Use
- Point of Diversion
- Point of Appropriation
- Historic Point of Diversion
- Substitution
- Surface Water to Ground Water

Reason for change: Purchasing irrigation right for conversion to a quasi-municipal right for a Park. Requires a change in POD
To be included in the "Old Mill District boundaries"

4. AFFECTED DISTRICTS AND LOCAL GOVERNMENTS

Is the affected water right located within or served by an irrigation or other water district?

Yes No

Will the affected water right be located within or served by an irrigation or other water district after the proposed transfer?

Yes No

If yes for either, list the name and mailing address of each district:

Central Oregon Irrigation District
2598 N Hwy 97; Redmond, OR 97756

Attach the name and mailing address of all affected local governments (e.g., county, city, municipal corporation, tribal governments)

Deschutes County - 1340 NW Wall St; Bend, OR 97701

City of Bend - 710 NW Wall St; Bend, OR 97701

5. CURRENT WATER RIGHT INFORMATION

Name on Permit, Certificate, or Decree: Central Oregon Irrigation District

Decree: Deschutes River Adjudication

Not applicable

Permit Number: _____

Not applicable

Certificate Number: 76358 - C.O.I.D. Primary

Not applicable]

Claim of Beneficial Use - Date Submitted _____

Permit Amendment Only -

Completion Date of Permit: _____

Requesting the Department to determine if the requirement for proof has been met.]

Priority Date: C.O.I.D.-10/31/1900, Authorized Use: Irrigation - C.O.I.D.

12/2/1907

Source of Water: Deschutes River County: Deschutes

Are there other sources listed on the water right? Yes No

See attached Supplemental Rights Exhibit "A"

1-9605

RECEIVED

NOV 24 2003

WATER RESOURCES DEPT
SALEM OREGON

8. LAND OWNERSHIP

- Does the applicant own the lands **FROM** which the right is being transferred? Yes No

If "No", provide the following information. For Temporary Transfers, also include a notarized statement granting consent to the transfer from each of the landowners:

Names of Current Landowner(s):

See Exhibit "A"

First

Last

Address: _____

City

State

Zip

- Does the applicant own the lands **TO** which the right is being transferred?

Yes

No

N/A - NOT APPLICABLE TO INSTREAM TRANSFERS

If "No", provide the following information:

Names of Receiving Landowner(s): Bend Metropolitan Park & Recreation District

First

Last

Address: 200 Pacific Park Lane

Bend

OR

97756

City

State

Zip

- Check one of the following:

The receiving landowner will be responsible for completion of the proposed changes after the final order is issued. All notices and correspondence should be sent to this landowner.

The applicant will remain responsible for completion of changes. Notices and correspondence should continue to be sent to the applicant and applicant's agent.

N/A. (Not applicable. Application is for an Instream Water Right Transfer.)

RECEIVED

JAN 08 2007

WATER RESOURCES DEPT
SALEM, OREGON

EXHIBIT "A"

BEND METROPOLITAN PARKS & RECREATION DISTRICT

AMENDMENT TO OWRD TRANSFER #9605

T-R-S	QQ	TL	# ACRES	CERTIFICATE PAGE #	OWNERSHIP INFO	BENEFICIAL USE
18-12-03	NE NE	200	1.5	92	QUITCLAIM DEED #2004-15588	L-675
18-12-04	SE SW	100*	4	97	QUITCLAIM DEED #2006-01335	2004 AERIAL
18-13-03	SW SW	1000	0.81	100	LAND OWNED BY COID	L-495
			6.31			

*HB 3111 listed 5 acres on this tax lot. 1.0 acre is being removed on OWRD T-10242

RECEIVED

JAN 08 2007

WATER RESOURCES DEPT
SALEM, OREGON

▪ Certificate Number or other identifying number: 76358

The following information **must be provided** only for those points of diversion or appropriation that are involved in the transfer (i.e., list only the portion of the water right you propose to transfer.) Attach additional pages as necessary.

Government lot and donation land claim numbers must be included in the tables below **only** if the information is reflected on the existing water right.

Location of Existing Authorized Point(s) of Diversion or Appropriation to be Changed:

(i.e., the allowed point(s) of diversion or appropriation listed on the water right that will be affected by the proposed transfer, the "FROM" point(s) of diversion or appropriation)

If Ground Water, OWRD Well Log ID No. (or Well ID Tag No. L-____)	Source and Priority Date	Township	Range	Mer	Sec	¼ ¼	Tax Lot, DLC or Gov't Lot	Survey Coordinates (coordinates from a recognized survey corner)
	Deschutes River Oct. 1900	18 S	11 E	W M	13	SW NE		1520' south and 1535' west from the NE Corner of Section 13

▪ Does the water right being transferred involve a ground water source(s)?

Yes No (Surface water source only.)

If "Yes", for each authorized point of appropriation (well) involved, you must either:

A. Supply a copy of the well log(s) for each point of appropriation that is **clearly labeled and associated with the corresponding well in the table above and on the accompanying application map.** (NOTE: You may search for well logs on the Department's web page at: <http://www.wrd.state.or.us>)

or

B. If a well log is **not** available, you must describe the construction of the authorized point of appropriation by completing the table below. Attach additional copies as necessary.

Construction of Existing Authorized Point(s) of Appropriation – (Only needed if no well log is available.)

Wells in this listing must be clearly tied to corresponding well location(s) described in the table above and shown on the accompanying application map.

OWRD Well No. as identified in table above	Diameter	Type and size of casing	No. of feet of casing	Intervals casing is perforated (in feet)	Seal depth	Est. depth to water	Est. depth to water bearing stratum	Type of access port or measuring device	Total well depth

▪ Certificate Number or other identifying number: _____

RECEIVED

▪ Certificate Number or other identifying number: 76714 _____

The following information must be provided only for those points of diversion or appropriation that are involved in the transfer (i.e., list only the portion of the water right you propose to transfer.) Attach additional pages as necessary.

Government lot and donation land claim numbers must be included in the tables below only if the information is reflected on the existing water right.

Location of Existing Authorized Point(s) of Diversion or Appropriation to be Changed:

(i.e., the allowed point(s) of diversion or appropriation listed on the water right that will be affected by the proposed transfer, the "FROM" point(s) of diversion or appropriation)

If Ground Water, OWRD Well Log ID No. (or Well ID Tag No. L-_____)	Source and Priority Date	Township	Range	Mer	Sec	¼ ¼	Tax Lot, DLC or Gov't Lot	Survey Coordinates (coordinates from a recognized survey corner)
	Deschutes River Feb. 1913	18 S	11 E	W M	13	SW NE		1520' south and 1535' west from the NE Corner of Section 13

- Does the water right being transferred involve a ground water source(s)?
 Yes No (Surface water source only.)

If "Yes", for each authorized point of appropriation (well) involved, you must either:

A. Supply a copy of the well log(s) for each point of appropriation that is clearly labeled and associated with the corresponding well in the table above and on the accompanying application map. (NOTE: You may search for well logs on the Department's web page at: <http://www.wrd.state.or.us>)

or

B. If a well log is not available, you must describe the construction of the authorized point of appropriation by completing the table below. Attach additional copies as necessary.

Construction of Existing Authorized Point(s) of Appropriation – (Only needed if no well log is available.)

Wells in this listing must be clearly tied to corresponding well location(s) described in the table above and shown on the accompanying application map.

OWRD Well No. as identified in table above	Diameter	Type and size of casing	No. of feet of casing	Intervals casing is perforated (in feet)	Seal depth	Est. depth to water	Est. depth to water bearing stratum	Type of access port or measuring device	Total well depth

▪ Certificate Number or other identifying number: _____

RECEIVED

6. PROPOSED CHANGES TO THE WATER RIGHT

XX Change in Character of Use: (n/a Permit Amendment)

- Proposed use: Irrigation Municipal Quasi-municipal
 Commercial Industrial Other _____
 Domestic (indicate number of households) _____

XX Change in Point of Diversion or Point of Appropriation:

- Change Additional Surface Water to Ground Water
Old point of diversion Both old and new points New point of appropriation will
or point of appropriation of diversion or points of be used in the place of the old
will not be used for this appropriation will be used point of diversion. This is not an
portion of the water right. for this portion of the water additional point of appropriation.
right.

Location of Authorized Point(s) of Diversion or Point(s) of Appropriation:

Coordinates (from recognized survey corner)	1/4 1/4 Section	Section	Township	Range
S.65°46'27" W 3621.45' from the NE corner of Section 5	SE NW	05	18S	12E
See Exhibit " I "				

Change in Place of Use:

Location of Proposed Place of Use

Township	Range	Section	Government Lot or DIC	1/4 1/4 Section	Tax Lot Number	Acres (if appropriate)
Within service boundary of Old Mill District*						
* See exhibit " I "						

Remarks: The applicant proposes to change the character of use from irrigation to quasi-municipal use and change the POD

Non-potable water, not for domestic purposes

1-9605

RECEIVED

NOV 24 2003

WATER RESOURCES DEPT
SALEM, OREGON

6. PROPOSED CHANGES TO THE WATER RIGHT

Change in Character of Use: (n/a Permit Amendment)

- Proposed use: Irrigation Municipal Quasi-municipal
 Commercial Industrial Other _____
 Domestic (indicate number of households) _____

Change in Point of Diversion or Point of Appropriation:

- Change Additional Surface Water to Ground Water
 Old point of diversion Both old and new points New point of appropriation will
 or point of appropriation of diversion or points of be used in the place of the old
 will not be used for this appropriation will be used point of diversion. This is not an
 portion of the water right. for this portion of the water additional point of appropriation.
 right.

Location of Authorized Point(s) of Diversion or Point(s) of Appropriation:

Coordinates (from recognized survey corner)	1/4 1/4 Section	Section	Township	Range
S.65°46'27" W 3621.45' from the NE corner of Section 5	SE NW	05	18S	12E
See Exhibit " I "				

Change in Place of Use:

Location of Proposed Place of Use

Township	Range	Section	Government Lot or DIC	1/4 1/4 Section	Tax Lot Number	Acres (if appropriate)
Within service boundary of Old Mill District*						
* See exhibit " I "						

Remarks: The applicant proposes to change the character of use from irrigation to quasi-municipal use and change the POD

Non-potable water, not for domestic purposes

X-9605

RECEIVED

NOV 24 2003

WATER RESOURCES DEPT
SALEM OREGON

5. PROPOSED CHANGES TO THE WATER RIGHT

A separate page providing the information in this section must be completed for each certificate, permit, decree, or other right involved in the proposed transfer.

Certificate Number or other identifying number from Section 4: 76358 Primary

Location of Proposed Point(s) of Diversion or Point(s) of Appropriation:

Township	Range	Mer	Sec	1/4 1/4 Section	Gov't Lot or DLC	Survey Coordinates (coordinates from a recognized survey corner)
						As shown on the original application

Attach additional copies as necessary to describe locations of other proposed points of diversion or appropriation. Clearly mark each of the additional copies with the appropriate Certificate Number or other identifying number. Not applicable to applications for transfers to instream water rights.

Location of Proposed Place of Use:

Township	Range	Mer	Sec	1/4 1/4 Section	Gov't Lot or DLC	Acres (If applicable)
18 S.	12 E.	WM	06	NW SE	tax lot 2200	0.16
18 S.	12 E.	WM	06	NE SE	tax lot 2200	2.26
18 S.	12 E.	WM	06	NE SE	tax lot 101	1.15
18 S.	12 E.	WM	05	NW SW	tax lot 101	2.74

Attach additional copies as necessary to describe locations of other proposed places of use. Clearly mark each of the additional copies with the appropriate Certificate Number or other identifying number. Not applicable to applications for transfers to instream water rights.

RECEIVED
10-18-09
AGU

5. PROPOSED CHANGES TO THE WATER RIGHT

A separate page providing the information in this section must be completed for each certificate, permit, decree, or other right involved in the proposed transfer.

Certificate Number or other identifying number from Section 4: 76714 - Supplemental

Location of Proposed Point(s) of Diversion or Point(s) of Appropriation:

Township	Range	Mer	Sec	1/4 1/4 Section	Gov't Lot or DLC	Survey Coordinates (coordinates from a recognized survey corner)
						As shown on the original application


Attach additional copies as necessary to describe locations of other proposed points of diversion or appropriation. Clearly mark each of the additional copies with the appropriate Certificate Number or other identifying number. Not applicable to applications for transfers to instream water rights.

Location of Proposed Place of Use:

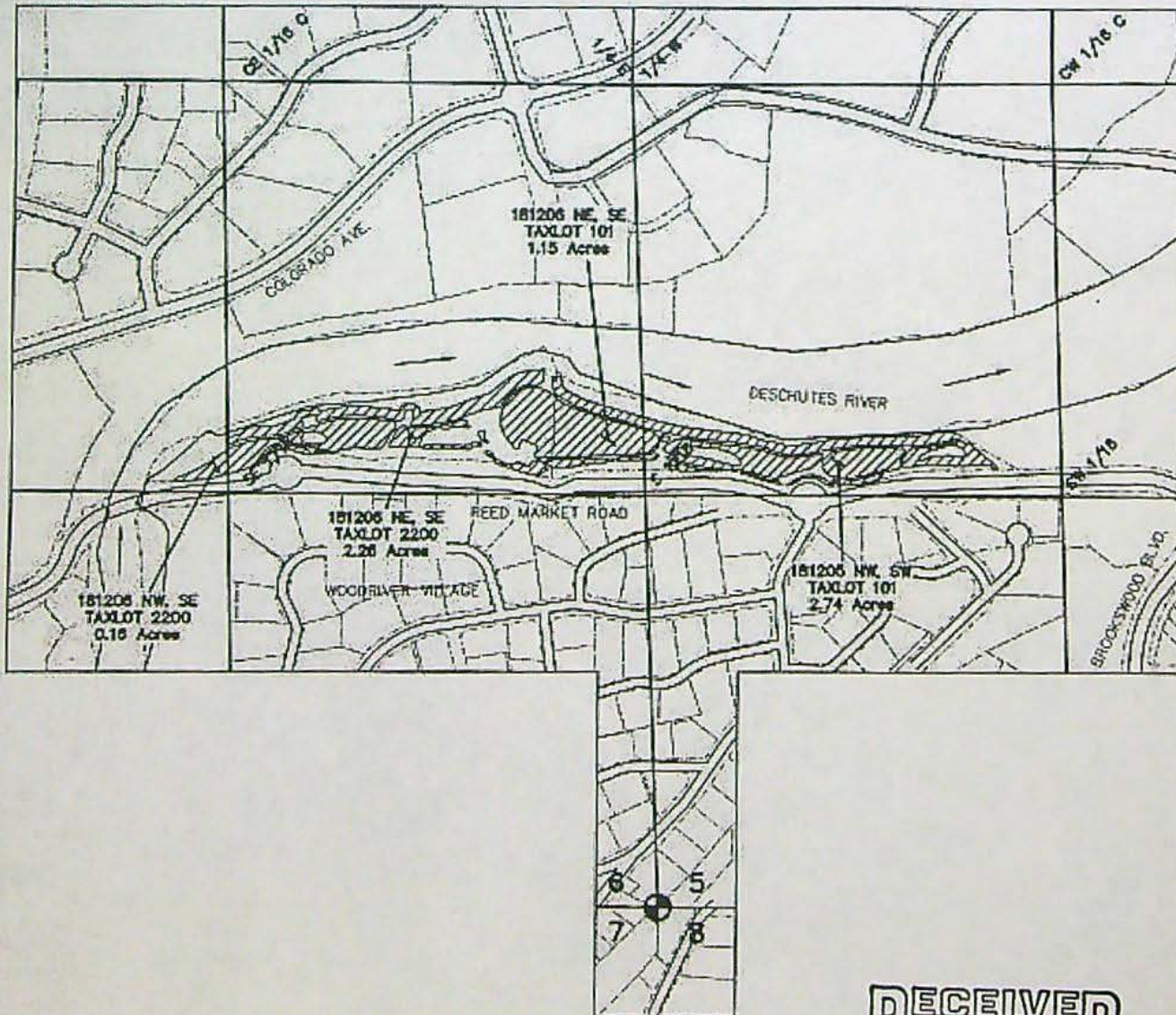
Township	Range	Mer	Sec	1/4 1/4 Section	Gov't Lot or DLC	Acres (if applicable)
18 S.	12 E.	WM	06	NW SE	tax lot 2200	0.16
18 S.	12 E.	WM	06	NE SE	tax lot 2200	2.26
18 S.	12 E.	WM	06	NE SE	tax lot 101	1.15
18 S.	12 E.	WM	05	NW SW	tax lot 101	2.74

Amended


Attach additional copies as necessary to describe locations of other proposed places of use. Clearly mark each of the additional copies with the appropriate Certificate Number or other identifying number. Not applicable to applications for transfers to instream water rights.



T.18S., R12E., W.M.
 SE 1/4 OF SECTION 6, SW 1/4 OF SECTION 5
 TAX LOTS 18-12-06D-2200, 18-12-05C-101



SCALE: 1" = 400'

 Irrigated Lands
6.31 Acres



TRANSFER ON MAP
 UNDER

Application No. _____ Permit No. _____
 IN NAME OF

BEND METRO PARKS & RECREATION

Prepared: October 14, 2005, by: Matthew K. Steele

This map is for the purpose of identifying the location of water right and is not intended to provide legal dimensions or locations of property owner.

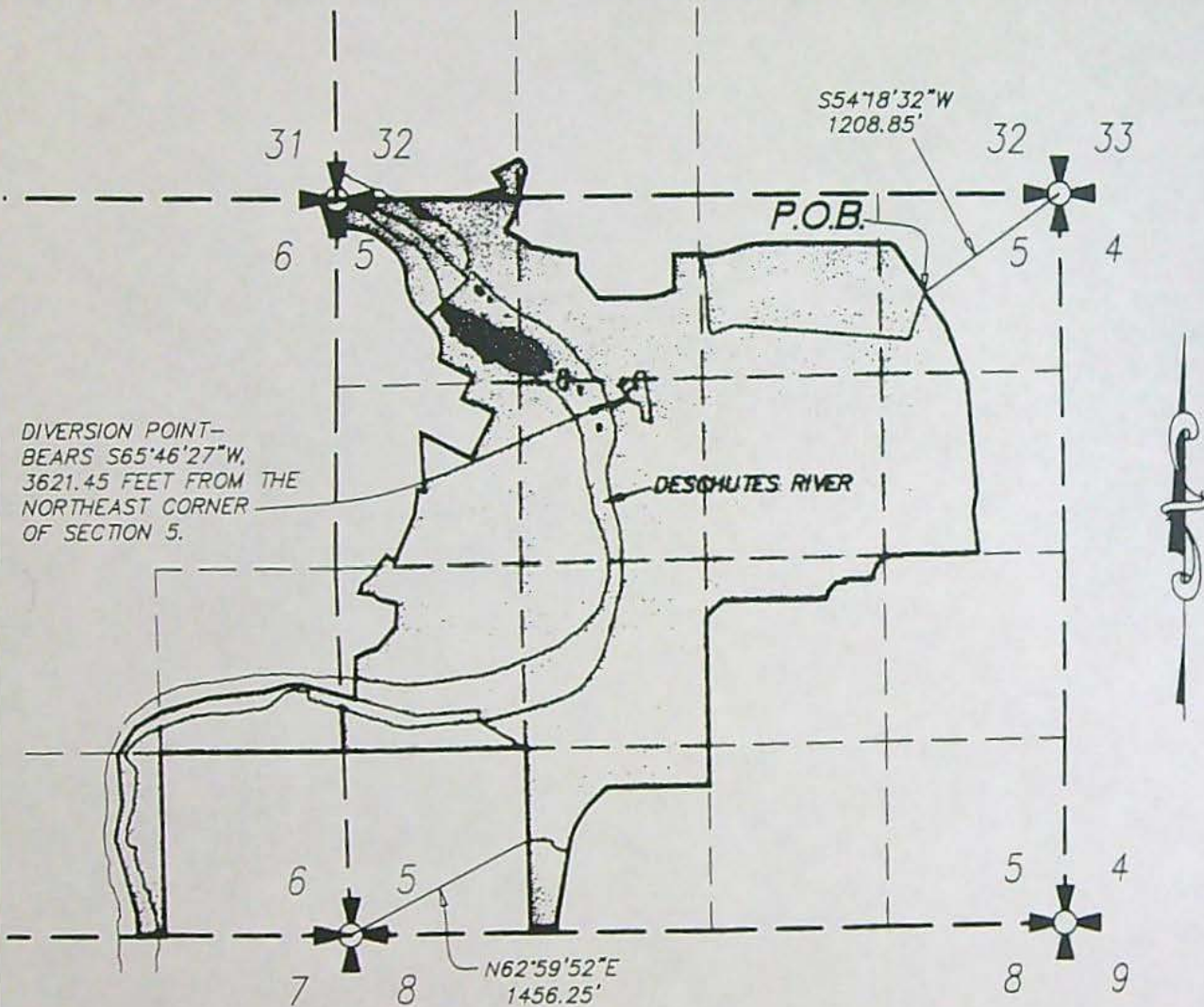
RECEIVED
 10-18-05

AGU

EXHIBIT I

QUASI-MUNICIPAL WATER DISTRICT FOR: RIVER BEND LIMITED PARTNERSHIP

LOCATED IN SECTIONS 5 AND 6, T18S, R12E, AND
SECTION 32, T17S, R12E, BOTH OF THE WM, CITY OF
BEND, DESCHUTES COUNTY, OREGON



DIVERSION POINT—
BEARS $S65^{\circ}46'27''W$,
3621.45 FEET FROM THE
NORTHEAST CORNER
OF SECTION 5.

SCALE: 4" = 1 MILE

AREA CONTAINED WITHIN DISTRICT BOUNDARY=
326 ACRES, MORE OR LESS



RECEIVED

NOV 24 2003

WATER RESOURCES DEPT
SALEM OREGON

1-9605
09/19/02

h2oRts2001-4.dwg


DESCHUTES COUNTY
SEC.04 T18S. R12E. W.M.

SCALE - 1" = 400'



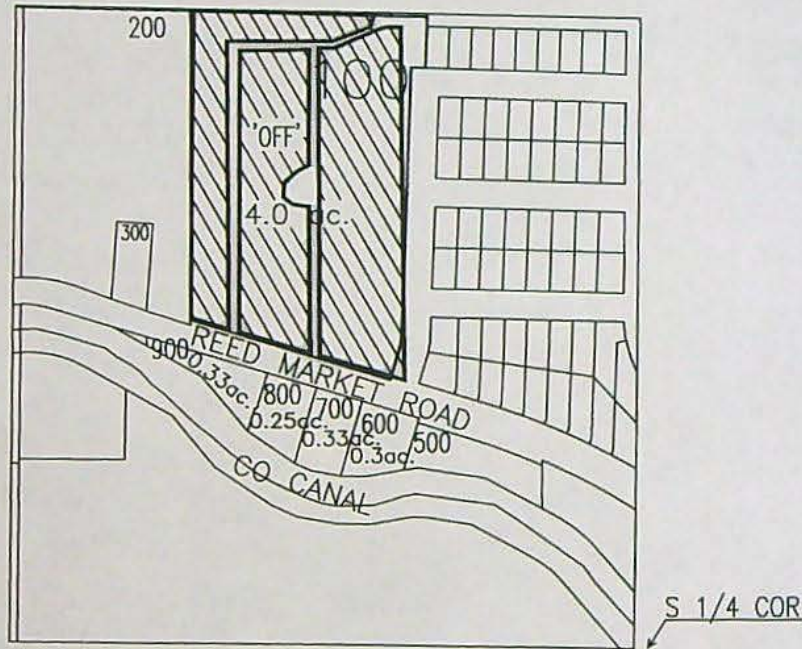
SE 1/4 OF THE SW 1/4

DISTRICT INTERNAL
NOTICE #: D-2003-004



TRAILER PARK SHOWING 6.3 AC. IRRIGATED GROUNDS
LESS 53 SPACES LEAVING 4.0 AC. IRRIGATION

12/11/06




RECEIVED

JAN 08 2007

WATER RESOURCES DEPT
SALEM, OREGON



'OFF' LANDS



ac. PARCELS W/ WATER RIGHTS

"OFF" MAP



APPLICATION FOR WATER RIGHT TRANSFER
COID / BEND METRO PARKS AND RECREATION DISTRICT

TAXLOT #: 100

4.0 ACRES

DATE: 11-21-06

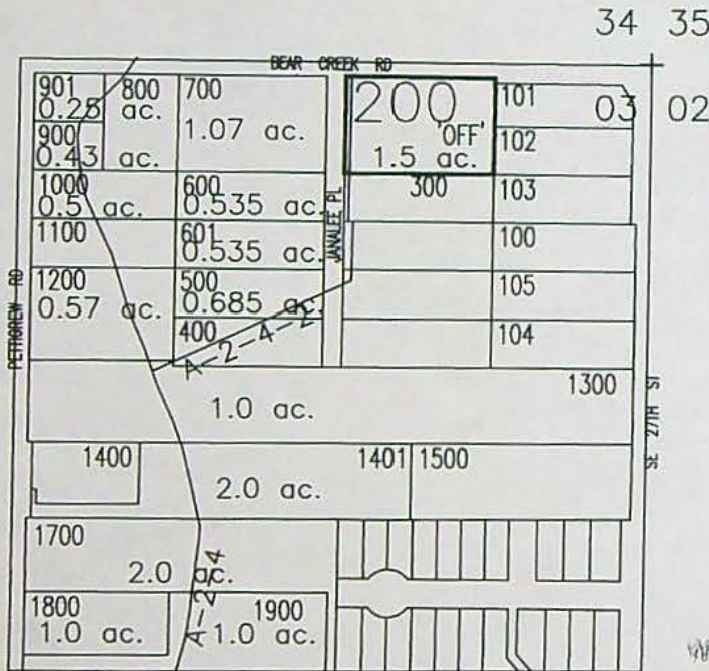
FILE NO: E:\TRANSFER\WTRTRANS06\OLDMILL_380\181204_100

DESCHUTES COUNTY
 SEC.03 T18S. R12E. W.M.
 SCALE - 1" = 400'



NE 1/4 OF THE NE 1/4

DISTRICT INTERNAL
 NOTICE #: D-2003-004



RECEIVED
 JAN 08 2007
 WATER RESOURCES DEPT
 SALEM, OREGON



ac. PARCELS W/ WATER RIGHTS
 # ac. 'OFF' LAND PARCELS

"OFF" MAP



APPLICATION FOR WATER RIGHT TRANSFER
 COID / BEND METRO PARKS AND RECREATION DISTRICT
 TAXLOT #: 200 1.5 ACRES

DATE: 11-21-06

FILE NO: E:\TRANSFER\WRTRANS00\OLDMILL_380\181203_200

DESCHUTES COUNTY
SEC.03 T18S. R13E. W.M.

SCALE - 1" = 400'



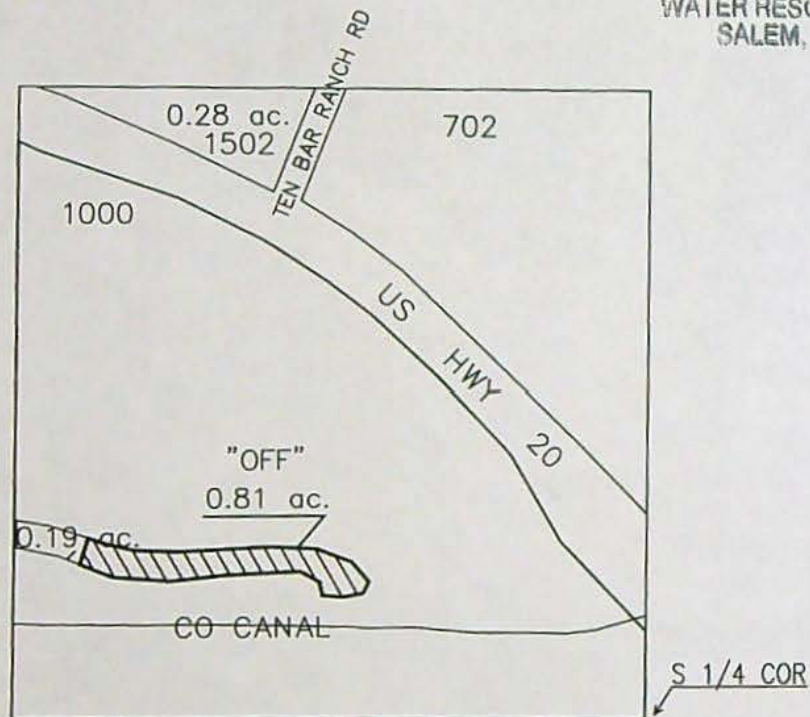
SE 1/4 OF THE SW 1/4




DISTRICT INTERNAL
NOTICE #: D-2003-004

RECEIVED

JAN 08 2007

WATER RESOURCES DEPT
SALEM, OREGON



-  'OFF' LANDS
-  EXISTING WATER RIGHTS
-  PARCELS W/ WATER RIGHTS

"OFF" MAP



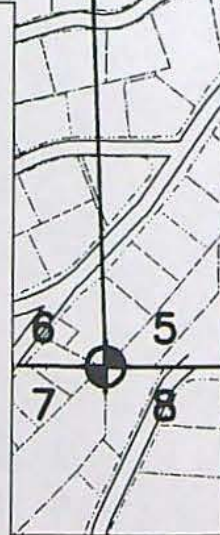
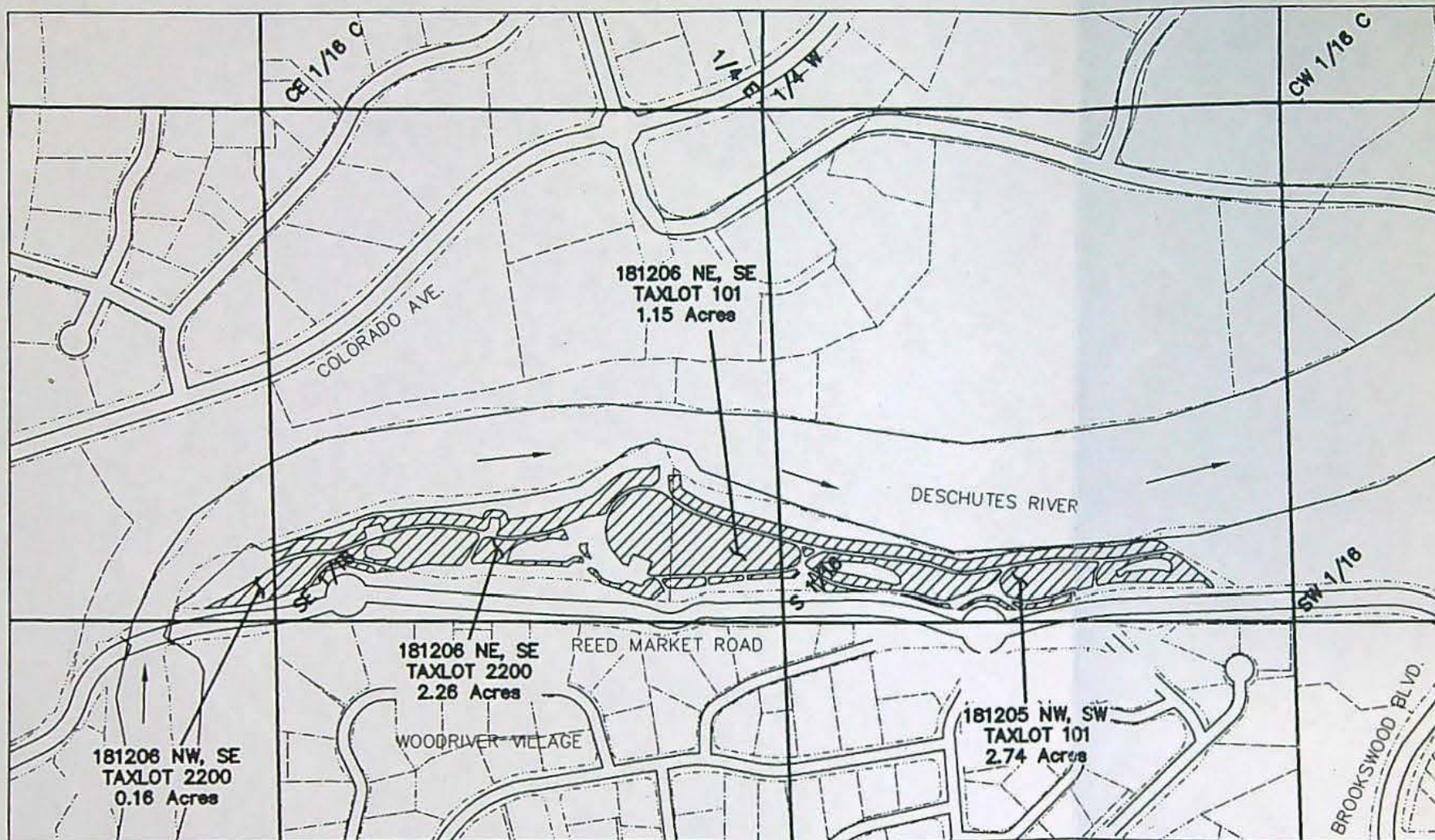
APPLICATION FOR WATER RIGHT TRANSFER
COID / BEND METRO PARKS AND RECREATION DISTRICT
TAXLOT #: 1000 0.81 ACRES

DATE: 11-21-06


FILE NO: E:\TRANSFER\WRTRANS06\OLDMILL_181303_1000

T.18S., R12E., W.M.
 SE 1/4 OF SECTION 6, SW 1/4 OF SECTION 5

TAX LOTS 18-12-06D-2200, 18-12-05C-101



SCALE: 1" = 400'

 Irrigated Lands
6.31 Acres



TRANSFER ON MAP
 UNDER

Application No. _____ Permit No. _____

IN NAME OF:

BEND METRO PARKS & RECREATION

Prepared: October 14, 2005, by: Matthew K. Steele

This map is for the purpose of identifying the location of water right only and is not intended to provide legal dimensions or locations of property ownership lines.

STATE OF OREGON
COUNTY OF DESCHUTES
CERTIFICATE OF WATER RIGHT

THIS CERTIFICATE ISSUED TO:

CENTRAL OREGON IRRIGATION DISTRICT
1055 SW LAKE COURT
REDMOND, OREGON 97756

confirms the right to use the waters of the DESCHUTES RIVER, a tributary of the COLUMBIA RIVER, for:

IRRIGATION (IR) of 42,919.893 Acres and 519.617 Acres Inchoate,
POND MAINTENANCE (PM) for 147.110 Acres/Equivalent and 63.700 Acres/Equivalent Inchoate,
INDUSTRIAL (IM) for 87.100 Acres/Equivalent,
DUST ABATEMENT (DA) of 2.800 Acres,
MUNICIPAL (MU) for 781.957 Acres/Equivalent and 23.500 Acres/Equivalent Inchoate,
QUASI-MUNICIPAL (QM) for 7.000 Acres/Equivalent and 58.370 Acres/Equivalent Inchoate,
MINING (MI) for 16.000 Acres/Equivalent Inchoate,
DOMESTIC (DO), and
LIVESTOCK (LV).

This right was confirmed by decree of the Circuit Court of the State of Oregon for Deschutes County. The decree is of record at Salem, in the Order Record of the Water Resources Department, in Volume 12, at page 282 and in Volume 16, at pages 1 and 390. The total quantity of water to which this right is entitled is limited to an amount actually beneficially used and shall not exceed a total of 1350.071 CUBIC FEET PER SECOND (cfs) and 20.307 cfs Inchoate, or the equivalent in case of rotation. The dates of priority are OCTOBER 31, 1900, for 978.297 cfs including inchoate and DECEMBER 2, 1907, for the balance allowed by the decree (392.080 cfs including inchoate).

This is an order in other than a contested case. This order is subject to judicial review under ORS 183.484. Any petition for judicial review must be filed within the 60 day time period specified by ORS 183.484(2). Pursuant to ORS 536.075 and OAR 137-004-0080, you may either petition for judicial review or petition the Director for reconsideration of this order. A petition for reconsideration may be granted or denied by the Director, and if no action is taken within 60 days following the date the petition was filed, the petition shall be deemed denied.

Diversion Rates Determined by Decree

The amount of water used for irrigation and other uses (described in terms of equivalent irrigated acres or acres/equivalent) is limited to a diversion not to exceed the quantity determined by decree of the Circuit Court of the State of Oregon for Deschutes County, dated March 24, 1933.

Canal Diversions

The amount of water used for irrigation and other uses served by the main canal systems, together with the amount of water secured under any other right existing for the same lands, is limited by the March 24, 1933, decree of the Circuit Court of the State of Oregon for Deschutes County to a diversion not to exceed:

QUANTITY FOR CANAL DIVERSIONS FROM SOURCE		
SEASON	PERIOD OF USE	RATE
Season 1	April 1 through April 30 and October 1 through October 31	1 cfs to 80.0 acres
Season 2	May 1 through May 14 and September 16 through September 30	1 cfs to 60.0 acres
Season 3	May 15 through September 15	1 cfs to 32.4 acres

The total quantity of water delivered through the main canal systems that may be applied to each acre irrigated or acre/equivalent during the irrigation season of each year may not exceed 9.91 acre-feet (AF) as measured at the point of diversion from the source. The quantities specified reflect an allowance for a 45% transmission loss in the canal system.

Direct Diversions

The amount of water used for irrigation and other uses for those lands NOT served by the main canal systems and diverting directly from the source, together with the amount of water secured under any other right existing for the same lands, is limited by the March 24, 1933, decree of the Circuit Court of the State of Oregon for Deschutes County to a diversion not to exceed:

QUANTITY FOR DIRECT DIVERSION FROM SOURCE		
SEASON	PERIOD OF USE	RATE
Season 1	April 1 through April 30 and October 1 through October 31	1 cfs to 145.45 acres
Season 2	May 1 through May 14 and September 16 through September 30	1 cfs to 109.09 acres
Season 3	May 15 through September 15	1 cfs to 58.91 acres

The total quantity of water diverted directly from the source that may be applied to each acre irrigated or acre/equivalent during the irrigation season of each year may not exceed 5.45 acre-feet (AF) as measured at the point of diversion from the source. The quantities specified for those lands served by direct diversion from the source, and that are not served from the main canal systems, do not include the allowance for the 45% transmission loss.

Diversion Rates by Point of Diversion (POD)

The quantities of water to which this right is entitled are further limited to the quantities listed for each point of diversion as follows:

DIVERSION NAME	POD	SEASON			USE
		1	2	3	
CENTRAL OREGON CANAL	1	311.016 cfs	414.688 cfs	767.941 cfs	IR
		3.165 cfs	4.220 cfs	7.815 cfs	IR Inchoate
		0.649 cfs	0.866 cfs	1.603 cfs	PM
		0.153 cfs	0.204 cfs	0.377 cfs	PM Inchoate
		0.317 cfs	0.423 cfs	0.782 cfs	IM
		0.020 cfs	0.027 cfs	0.049 cfs	DA
		0.088 cfs	0.117 cfs	0.216 cfs	QM
		0.175 cfs	0.233 cfs	0.432 cfs	QM Inchoate
	TOTAL:	-1.250	-1.670	-3.090	CW-29
	314.333 cfs	419.107 cfs	776.126 cfs	Including inchoate	

Inchoate Quasi-Municipal Use (QM) limited to a total amount not to exceed 49.97 AF

Total Diversion not to exceed 246,421.88 AF and 2680.25 AF Inchoate

When required by the Department, the water user shall install and maintain a headgate, an in-line flow meter, weir, or other suitable device for measuring and recording the quantity of water diverted. The type and plans of the headgate and measuring device must be approved by the Department prior to beginning construction and shall be installed under the general supervision of the Department.

Canal Diversion, includes 45% transmission loss

DIVERSION NAME	POD	SEASON			USE
		1	2	3	
COLUMBIA PARK	3	0.014 cfs	0.019 cfs	0.036 cfs	IR
Total Diversion not to exceed 11.45 AF Direct Diversion					

DIVERSION NAME	POD	SEASON			USE
		1	2	3	
DRAKE PARK SOUTH	4	0.103 cfs	0.138 cfs	0.255 cfs	MU
Total Diversion not to exceed 81.76 AF Direct Diversion					

DIVERSION NAME	POD	SEASON			USE
		1	2	3	
DRAKE PARK SOUTH DRAKE PARK NORTH	4 & 5	0.082 cfs	0.109 cfs	0.202 cfs	IR
Total Diversion not to exceed 64.86 AF Direct Diversion					

Column A = Remaining Right Column B = Confirming Right Column C = Inchoate Right

DIVERSION NAME	POD	SEASON			USE
		1	2	3	
HARMON PARK	6	0.032 cfs	0043 cfs	0.080 cfs	IR
Total Diversion not to exceed 25.62 AF Direct Diversion					

DIVERSION NAME	POD	SEASON			USE
		1	2	3	
PIONEER PARK SOUTH	7	0.008 cfs	0.010 cfs	0.019 cfs	IR
Total Diversion not to exceed 6.00 AF Direct Diversion					

DIVERSION NAME	POD	SEASON			USE
		1	2	3	
PIONEER PARK SOUTH PIONEER PARK NORTH	7 & 8	0.029 cfs	0.039 cfs	0.071 cfs	IR
Total Diversion not to exceed 22.89 AF Direct Diversion					

DIVERSION NAME	POD	SEASON			USE
		1	2	3	
T.I.D. BEND FEED CANAL	9	0.237 cfs	0.316 cfs	0.585 cfs	IR
		0.211 cfs	0.281 cfs	0.520 cfs	IR Inchoate
	TOTAL	0.448 cfs	0.597 cfs	1.105 cfs	Including Inchoate
Total Diversion not to exceed 187.70 AF and 166.98 AF Inchoate For the inchoate use, the water user shall not divert water for the allowed use whenever flows in the Deschutes River at the new point of diversion drop below 660 cfs during the period from April 1 through October 31 outside of the operational season of Central Oregon Irrigation District, when water is not being delivered by the District. For the inchoate use, when required by the Department, the water user shall install and maintain a headgate, an in-line flow meter, weir, or other suitable device for measuring and recording the quantity of water diverted. The type and plans of the headgate and measuring device must be approved by the Department prior to beginning construction and shall be installed under the general supervision of the Department. Canal Diversion, includes 45% Transmission Loss					

DIVERSION NAME	POD	SEASON			USE
		1	2	3	
RIVER EDGE GOLF CLUB	10	0.578 cfs	0.770 cfs	1.426 cfs	IR
Total Diversion not to exceed 457.84 AF Direct Diversion					

Column A = Remaining Right Column B = Confirming Right Column C = Inchoate Right

DIVERSION NAME	POD	SEASON			USE
		1	2	3	
C.O.I.D. NORTH CANAL	11	223.865 cfs	298.486 cfs	552.752 cfs	IR
		3.031 cfs	4.041 cfs	7.484 cfs	IR Inchoate
		1.190 cfs	1.586 cfs	2.937 cfs	PM
		0.644 cfs	0.858 cfs	1.589 cfs	PM Inchoate
		0.772 cfs	1.029 cfs	1.906 cfs	IM
		0.015 cfs	0.020 cfs	0.037 cfs	DA
		0.200 cfs	0.267 cfs	0.494 cfs	MI Inchoate
		9.587 cfs	12.783 cfs	23.672 cfs	MU
		0.294 cfs	0.392 cfs	0.725 cfs	MU Inchoate
		-0.300 cfs	-0.400 cfs	-0.740 cfs	CW-39
	-0.290 cfs	-0.380 cfs	-0.710 cfs	CW-42	
TOTAL:		239.006 cfs	318.681 cfs	590.145 cfs	Including Inchoate

Total Diversion not to exceed 186,176.19 AF and 3304.49 AF Inchoate
The use of water for the inchoate municipal use shall be limited to 23.500 acres equivalent and use shall be made during the irrigation season.
For the inchoate uses, the water user shall install and maintain a headgate, an in-line flow meter, weir, or other suitable device for measuring and recording the quantity of water diverted. The type and plans of the headgate and measuring device must be approved by the Department prior to beginning construction and shall be installed under the general supervision of the Department.
Canal Diversion, includes 45% Transmission Loss

DIVERSION NAME	POD	SEASON			USE
		1	2	3	
CLINE FALLS STATE PARK	12	0.017 cfs	0.023 cfs	0.042 cfs	IR
Total Diversion not to exceed 13.626 AF Direct Diversion					



Column A = Remaining Right Column B = Confirming Right Column C = Inchoate Right

DIVERSION NAME	POD	SEASON			USE
		1	2	3	
RIVER BEND LIMITED PARTNERSHIP	13	0.049 cfs	0.065 cfs	0.086 cfs	IR 1900 Inchoate
				0.035 cfs	IR 1907 Inchoate
		0.310 cfs	0.410 cfs	0.540 cfs	QM 1900 Inchoate
				0.210 cfs	QM 1907 Inchoate
	TOTAL:	0.359 cfs	0.475 cfs	0.626 cfs	1900 Inchoate
			0.245 cfs	1907 Inchoate	
<p>Total Diversion not to exceed 208.70 AF Inchoate</p> <p>The water user shall not divert water for the allowed use whenever flows in the Deschutes River at the new point of diversion drop below 660 cfs during the period from April 1 through October 31 outside of the operational season of Central Oregon Irrigation District, when water is not being delivered by the District.</p> <p>Prior to diverting water, the water user shall maintain a headgate, an in-line flow meter, weir, or other suitable device for measuring and recording the quantity of water diverted from the river into a closed distribution system at the place of use and shall submit annual water use reports to the Department. The types and plans of the headgate and measuring device must be approved by the Department prior to beginning construction and shall be installed under the general supervision of the Department.</p> <p>The water user shall install and maintain a fish screen or fish by-pass device, as appropriate, at the new point of diversion. The type and plans of the screen or by-pass device must be approved by the Oregon Department of Fish and Wildlife prior to beginning of construction and shall be installed under the supervision of the Department of Fish and Wildlife.</p> <p>Direct Diversion</p>					

Points of Diversion

The points of diversion are located as follows:

AUTHORIZED POINTS OF DIVERSION						
POD	TWP	RNG	MER	SEC	Q-Q	SURVEY COORDINATES
1	18S	11E	WM	13	SW¼ NE¼	CENTRAL OREGON CANAL: 1520 FEET SOUTH AND 1535 FEET WEST FROM NE CORNER OF SECTION 13
3	17S	12E	WM	31	SE¼ SE¼	COLUMBIA PARK: 740 FEET NORTH AND 490 FEET WEST FROM SE CORNER OF SECTION 31
4	17S	12E	WM	31	NE¼ SE¼	DRAKE PARK SOUTH: 700 FEET NORTH AND 120 FEET WEST FROM SE CORNER OF NE¼ SE¼ OF SECTION 31
5	17S	12E	WM	32	SW¼ NW¼	DRAKE PARK NORTH: 2150 FEET SOUTH AND 750 FEET EAST FROM NW CORNER OF SECTION 32
6	17S	12E	WM	32	SW¼ NW¼	HARMON PARK: 700 FEET SOUTH AND 680 FEET WEST FROM NE CORNER OF SECTION 32
7	17S	12E	WM	32	NW¼ NE¼	PIONEER PARK SOUTH: 600 FEET SOUTH

Column A = Remaining Right Column B = Confirming Right Column C = Inchoate Right

AUTHORIZED POINTS OF DIVERSION						
POD	TWP	RNG	MER	SEC	Q-Q	SURVEY COORDINATES
						AND 450 FEET WEST FROM NE CORNER OF SECTION 32
8	17S	12E	WM	32	NW¼ NE¼	PIONEER PARK NORTH: 560 FEET WEST FROM NE CORNER OF NW¼ NE¼ OF SECTION 32
9	17S	12E	WM	32	NW¼ NE¼	T.I.D. BEND FEED CANAL: 2050 FEET WEST FROM NE CORNER OF SECTION 32.
10	17S	12E	WM	29	SW¼ NE¼	RIVERS EDGE GOLF CLUB: 1980 FEET SOUTH AND 1160 FEET EAST FROM N¼ CORNER OF SECTION 29
11	17S	12E	WM	29	SE¼ NE¼	C.O.I.D. NORTH CANAL: 850 FEET NORTH AND 630 FEET WEST FROM E¼ CORNER OF SECTION 29
12	15S	12E	WM	14	NW¼ SE¼	CLINE FALLS STATE PARK: 425 FEET SOUTH AND 1475 FEET WEST FROM E¼ CORNER OF SECTION 14

INCHOATE POINT OF DIVERSION						
POD	TWP	RNG	MER	SEC	Q-Q	SURVEY COORDINATES
13	18S	12E	WM	5	SE¼ NW¼	RIVER BEND LIMITED PARTNERSHIP: S 65° 46' 27" W, 3621.45 FEET FROM NE CORNER OF SECTION 5.

Place of Use (POU)

A description of the place of use to which this right is appurtenant is as follows:

EXPLANATION OF WATER RIGHT STATUS

The water rights listed in column A are water rights that have not been modified by water right transfers and orders and remain unchanged (also termed remaining rights) since the issuance of the previous certificate, 76358. The water rights listed in column B are water rights for which changes authorized by water right transfers and orders have been determined complete and are confirmed (also termed confirming rights) by the issuance of this certificate. The water rights in Column C are water rights for which changes to the rights have been approved but not determined complete (also termed inchoate rights). Water rights described as inchoate are not confirmed by the issuance of this certificate.

IRRIGATION, POND MAINTENANCE, INDUSTRIAL, MINING and DUST ABATEMENT USES

POD	USE	LEGAL DESCRIPTION				TOTAL ACRES (including inchoate)	WATER RIGHT STATUS ACRES/EQUIVALENT		
		TWP	RNG	SEC	Q-Q		A	B	C
		11	IR	13 S	13 E		32	SW SE	1.820
11	IR	13 S	13 E	32	SE SE	1.660	1.660	0.000	0.000
11	IR	13 S	13 E	33	SW NE	6.600	6.600	0.000	0.000
11	IR	13 S	13 E	33	SE NE	8.900	8.900	0.000	0.000

Column A = Remaining Right Column B = Confirming Right Column C = Inchoate Right

IRRIGATION, POND MAINTENANCE, INDUSTRIAL, MINING and DUST ABATEMENT USES

POD	USE	LEGAL DESCRIPTION				TOTAL ACRES (including inchoate)	WATER RIGHT STATUS		
		TWP	RNG	SEC	Q-Q		ACRES/EQUIVALENT		
							A	B	C
11	IR	13 S	13 E	33	NE SW	23.250	13.250	10.000	0.000
11	IR	13 S	13 E	33	NW SW	8.700	1.000	7.700	0.000
11	IR	13 S	13 E	33	SW SW	24.200	19.200	5.000	0.000
11	IR	13 S	13 E	33	SE SW	26.000	26.000	0.000	0.000
11	IR	13 S	13 E	33	NE SE	36.650	36.650	0.000	0.000
11	IR	13 S	13 E	33	SW SE	0.100	0.100	0.000	0.000
11	IR	13 S	13 E	33	SE SE	32.350	32.350	0.000	0.000
11	IR	13 S	13 E	34	SW NW	7.700	7.700	0.000	0.000
11	IR	13 S	13 E	34	NE SW	4.000	4.000	0.000	0.000
11	IR	13 S	13 E	34	NW SW	36.300	36.300	0.000	0.000
11	IR	13 S	13 E	34	SW SW	37.400	37.400	0.000	0.000
11	IR	13 S	13 E	34	SE SW	16.000	16.000	0.000	0.000
11	IR	14 S	12 E	12	NE NE	12.000	12.000	0.000	0.000
11	IR	14 S	12 E	12	SE NE	6.200	6.200	0.000	0.000
11	IR	14 S	12 E	36	SE NE	19.000	19.000	0.000	0.000
11	IR	14 S	12 E	36	NE SE	2.400	2.400	0.000	0.000
11	IR	14 S	13 E	3	SW NE	2.700	2.700	0.000	0.000
11	IR	14 S	13 E	3	SE NE	0.230	0.230	0.000	0.000
11	IR	14 S	13 E	3	NE NW	8.100	8.100	0.000	0.000
11	IR	14 S	13 E	3	SW NW	2.580	0.000	2.580	0.000
11	IR	14 S	13 E	3	SE NW	23.800	10.900	12.900	0.000
11	PM	14 S	13 E	3	SE NW	0.400	0.400	0.000	0.000
11	IR	14 S	13 E	3	NE SW	21.400	13.300	8.100	0.000
11	IR	14 S	13 E	3	NW SW	3.700	0.000	3.700	0.000
11	IR	14 S	13 E	3	SW SW	17.300	17.300	0.000	0.000
11	IR	14 S	13 E	3	SE SW	21.000	19.500	0.000	1.500
11	PM	14 S	13 E	3	SE SW	1.000	0.000	0.000	1.000
11	IR	14 S	13 E	3	NE SE	10.590	10.240	0.000	0.350
11	IR	14 S	13 E	3	NW SE	16.000	16.000	0.000	0.000
11	PM	14 S	13 E	3	NW SE	1.800	0.000	0.000	1.800
11	IR	14 S	13 E	3	SW SE	23.300	21.800	1.500	0.000
11	PM	14 S	13 E	3	SW SE	7.100	0.300	0.000	6.800
11	IR	14 S	13 E	3	SE SE	7.180	1.700	3.700	1.780
11	PM	14 S	13 E	3	SE SE	0.400	0.000	0.000	0.400
11	IR	14 S	13 E	4	NE NE	5.000	5.000	0.000	0.000
11	PM	14 S	13 E	4	NW NE	1.500	1.500	0.000	0.000
11	IR	14 S	13 E	4	SW NE	22.100	22.100	0.000	0.000
11	PM	14 S	13 E	4	SW NE	0.300	0.300	0.000	0.000
11	IR	14 S	13 E	4	SE NE	26.600	24.600	2.000	0.000
11	IR	14 S	13 E	4	NE NW	19.070	19.070	0.000	0.000
11	IR	14 S	13 E	4	NW NW	14.800	14.800	0.000	0.000
11	IR	14 S	13 E	4	SW NW	12.510	8.000	4.510	0.000
11	IR	14 S	13 E	4	SE NW	28.000	28.000	0.000	0.000

Column A = Remaining Right Column B = Confirming Right Column C = Inchoate Right

IRRIGATION, POND MAINTENANCE, INDUSTRIAL, MINING and DUST ABATEMENT USES

POD	USE	LEGAL DESCRIPTION				TOTAL ACRES (including inchoate)	WATER RIGHT STATUS		
		TWP	RNG	SEC	Q-Q		ACRES/EQUIVALENT		
							A	B	C
11	IR	14 S	13 E	4	NE SW	19.000	19.000	0.000	0.000
11	IR	14 S	13 E	4	NW SW	22.700	22.700	0.000	0.000
11	IR	14 S	13 E	4	SW SW	24.300	24.300	0.000	0.000
11	IR	14 S	13 E	4	SE SW	22.000	22.000	0.000	0.000
11	IR	14 S	13 E	4	NE SE	13.400	13.400	0.000	0.000
11	IR	14 S	13 E	4	NW SE	19.300	19.300	0.000	0.000
11	IR	14 S	13 E	4	SW SE	11.900	11.900	0.000	0.000
11	IR	14 S	13 E	4	SE SE	24.800	24.800	0.000	0.000
11	IR	14 S	13 E	5	NW NE	0.280	0.280	0.000	0.000
11	IR	14 S	13 E	5	SW NE	28.700	28.700	0.000	0.000
11	IR	14 S	13 E	5	SE NE	25.200	22.000	3.200	0.000
11	IR	14 S	13 E	5	SW NW	11.800	6.300	2.000	3.500
11	PM	14 S	13 E	5	SW NW	24.160	24.160	0.000	0.000
11	IR	14 S	13 E	5	SE NW	1.080	0.000	0.000	1.080
11	IR	14 S	13 E	5	NE SW	24.050	22.000	0.050	2.000
11	IR	14 S	13 E	5	NW SW	38.500	38.500	0.000	0.000
11	IR	14 S	13 E	5	SW SW	36.000	36.000	0.000	0.000
11	IR	14 S	13 E	5	SE SW	31.750	30.500	1.250	0.000
11	IR	14 S	13 E	5	NE SE	11.100	7.300	3.800	0.000
11	IR	14 S	13 E	5	NW SE	8.500	6.700	1.800	0.000
11	IR	14 S	13 E	5	SW SE	34.710	30.200	3.990	0.520
11	IR	14 S	13 E	5	SE SE	10.620	10.620	0.000	0.000
11	IR	14 S	13 E	6	NW NE	3.000	0.000	3.000	0.000
11	IR	14 S	13 E	6	SE NE	7.000	7.000	0.000	0.000
11	IR	14 S	13 E	6	NE NW	11.000	8.800	2.200	0.000
11	IR	14 S	13 E	6	NW NW	6.020	4.300	1.300	0.420
11	IR	14 S	13 E	6	SW NW	29.700	25.700	4.000	0.000
11	IR	14 S	13 E	6	SE NW	26.400	24.800	1.600	0.000
11	IR	14 S	13 E	6	NE SW	20.300	19.600	0.700	0.000
11	IR	14 S	13 E	6	NW SW	22.900	20.400	2.500	0.000
11	IR	14 S	13 E	6	SW SW	13.200	13.200	0.000	0.000
11	IR	14 S	13 E	6	SE SW	22.400	22.400	0.000	0.000
11	IR	14 S	13 E	6	NE SE	31.300	30.700	0.600	0.000
11	IR	14 S	13 E	6	NW SE	37.000	37.000	0.000	0.000
11	IR	14 S	13 E	6	SW SE	32.610	32.610	0.000	0.000
11	IR	14 S	13 E	6	SE SE	26.000	25.200	0.800	0.000
11	IR	14 S	13 E	7	NE NE	36.000	36.000	0.000	0.000
11	IR	14 S	13 E	7	NW NE	29.400	23.000	6.400	0.000
11	IR	14 S	13 E	7	SW NE	14.500	14.500	0.000	0.000
11	IR	14 S	13 E	7	SE NE	39.500	39.500	0.000	0.000
11	IR	14 S	13 E	7	NE NW	9.400	9.400	0.000	0.000
11	IR	14 S	13 E	7	NW NW	27.400	27.400	0.000	0.000
11	IR	14 S	13 E	7	NE SE	39.300	39.300	0.000	0.000

Column A = Remaining Right Column B = Confirming Right Column C = Inchoate Right

IRRIGATION, POND MAINTENANCE, INDUSTRIAL, MINING and DUST ABATEMENT USES

POD	USE	LEGAL DESCRIPTION				TOTAL ACRES (including inchoate)	WATER RIGHT STATUS		
		TWP	RNG	SEC	Q-Q		ACRES/EQUIVALENT		
							A	B	C
11	IR	14 S	13 E	7	NW SE	21.200	16.900	4.300	0.000
11	IR	14 S	13 E	7	SE SE	37.600	36.800	0.800	0.000
11	IR	14 S	13 E	8	NE NE	34.800	34.800	0.000	0.000
11	IR	14 S	13 E	8	NW NE	36.100	36.100	0.000	0.000
11	PM	14 S	13 E	8	NW NE	0.100	0.100	0.000	0.000
11	IR	14 S	13 E	8	SW NE	36.700	36.700	0.000	0.000
11	IR	14 S	13 E	8	SE NE	32.300	32.300	0.000	0.000
11	IR	14 S	13 E	8	NE NW	34.000	34.000	0.000	0.000
11	IR	14 S	13 E	8	NW NW	15.000	15.000	0.000	0.000
11	IR	14 S	13 E	8	SW NW	27.000	27.000	0.000	0.000
11	IR	14 S	13 E	8	SE NW	27.600	27.600	0.000	0.000
11	IR	14 S	13 E	8	NE SW	28.200	28.200	0.000	0.000
11	PM	14 S	13 E	8	NE SW	0.200	0.200	0.000	0.000
11	IR	14 S	13 E	8	NW SW	40.000	40.000	0.000	0.000
11	IR	14 S	13 E	8	SW SW	36.500	36.500	0.000	0.000
11	IR	14 S	13 E	8	SE SW	32.600	32.600	0.000	0.000
11	IR	14 S	13 E	8	NE SE	32.800	32.800	0.000	0.000
11	IR	14 S	13 E	8	NW SE	31.210	31.210	0.000	0.000
11	IR	14 S	13 E	8	SW SE	34.900	34.900	0.000	0.000
11	IR	14 S	13 E	8	SE SE	28.600	28.600	0.000	0.000
11	IR	14 S	13 E	9	NE NE	16.200	16.200	0.000	0.000
11	PM	14 S	13 E	9	NE NE	2.800	0.200	0.000	2.600
11	IR	14 S	13 E	9	NW NE	21.300	21.300	0.000	0.000
11	IR	14 S	13 E	9	SW NE	20.950	20.950	0.000	0.000
11	IR	14 S	13 E	9	SE NE	5.000	5.000	0.000	0.000
11	PM	14 S	13 E	9	SE NE	3.800	3.800	0.000	0.000
11	IR	14 S	13 E	9	NE NW	20.000	20.000	0.000	0.000
11	IR	14 S	13 E	9	NW NW	21.210	21.210	0.000	0.000
11	IR	14 S	13 E	9	SW NW	31.440	31.440	0.000	0.000
11	IR	14 S	13 E	9	SE NW	21.400	20.900	0.500	0.000
11	IR	14 S	13 E	9	NE SW	28.000	28.000	0.000	0.000
11	PM	14 S	13 E	9	NE SW	2.200	0.000	0.000	2.200
11	IR	14 S	13 E	9	NW SW	26.800	26.800	0.000	0.000
11	IR	14 S	13 E	9	SW SW	29.400	29.400	0.000	0.000
11	PM	14 S	13 E	9	SW SW	1.800	0.000	0.000	1.800
11	IR	14 S	13 E	9	SE SW	32.480	32.480	0.000	0.000
11	IR	14 S	13 E	9	NE SE	20.800	20.800	0.000	0.000
11	IR	14 S	13 E	9	NW SE	21.570	8.000	0.000	13.570
11	IR	14 S	13 E	9	SW SE	15.900	14.300	0.000	1.600
11	IR	14 S	13 E	9	SE SE	26.500	26.500	0.000	0.000
11	IR	14 S	13 E	10	NE NE	15.200	15.200	0.000	0.000
11	IR	14 S	13 E	10	NW NE	8.530	6.930	0.000	1.600
11	PM	14 S	13 E	10	NW NE	13.580	0.280	0.000	13.300

Column A = Remaining Right Column B = Confirming Right Column C = Inchoate Right

IRRIGATION, POND MAINTENANCE, INDUSTRIAL, MINING and DUST ABATEMENT USES

POD	USE	LEGAL DESCRIPTION				TOTAL ACRES (including inchoate)	WATER RIGHT STATUS		
		TWP	RNG	SEC	Q-Q		ACRES/EQUIVALENT		
							A	B	C
11	IR	14 S	13 E	10	SW NE	16.400	15.600	0.000	0.800
11	PM	14 S	13 E	10	SW NE	2.800	0.000	0.000	2.800
11	IR	14 S	13 E	10	SE NE	20.800	19.100	0.000	1.700
11	IR	14 S	13 E	10	NE NW	31.300	28.300	0.000	3.000
11	IR	14 S	13 E	10	NW NW	21.400	21.400	0.000	0.000
11	IR	14 S	13 E	10	SW NW	10.000	10.000	0.000	0.000
11	PM	14 S	13 E	10	SW NW	3.580	3.580	0.000	0.000
11	IR	14 S	13 E	10	SE NW	17.200	17.200	0.000	0.000
11	IR	14 S	13 E	10	NE SW	20.460	20.060	0.000	0.400
11	PM	14 S	13 E	10	NE SW	2.080	0.000	0.000	2.080
11	IR	14 S	13 E	10	NW SW	16.600	16.600	0.000	0.000
11	IR	14 S	13 E	10	SW SW	21.040	21.040	0.000	0.000
11	IR	14 S	13 E	10	SE SW	18.410	18.210	0.000	0.200
11	IR	14 S	13 E	10	NE SE	22.830	22.330	0.000	0.500
11	PM	14 S	13 E	10	NE SE	1.200	0.600	0.000	0.600
11	IR	14 S	13 E	10	NW SE	23.700	20.100	0.000	3.600
11	PM	14 S	13 E	10	NW SE	7.400	0.000	0.000	7.400
11	IR	14 S	13 E	10	SW SE	27.000	26.800	0.000	0.200
11	IR	14 S	13 E	10	SE SE	11.000	11.000	0.000	0.000
11	IR	14 S	13 E	11	NW NW	0.900	0.900	0.000	0.000
11	IR	14 S	13 E	11	SW NW	1.400	1.400	0.000	0.000
11	IR	14 S	13 E	11	NW SW	10.500	7.300	3.200	0.000
11	IR	14 S	13 E	11	SE SW	4.390	4.390	0.000	0.000
11	IR	14 S	13 E	11	NE SE	2.500	2.500	0.000	0.000
11	IR	14 S	13 E	11	NW SE	5.100	5.100	0.000	0.000
11	IR	14 S	13 E	11	SW SE	19.800	19.800	0.000	0.000
11	IR	14 S	13 E	11	SE SE	14.100	14.100	0.000	0.000
11	IR	14 S	13 E	13	SW NE	2.000	0.000	2.000	0.000
11	IR	14 S	13 E	13	SE NE	12.200	9.200	3.000	0.000
11	IR	14 S	13 E	13	NW NW	16.600	16.100	0.000	0.500
11	IR	14 S	13 E	13	SW NW	20.000	20.000	0.000	0.000
11	IR	14 S	13 E	13	SE NW	14.300	14.300	0.000	0.000
11	IR	14 S	13 E	13	NE SW	25.000	25.000	0.000	0.000
11	IR	14 S	13 E	13	NW SW	24.000	24.000	0.000	0.000
11	IR	14 S	13 E	13	SW SW	25.000	25.000	0.000	0.000
11	IR	14 S	13 E	13	SE SW	28.000	28.000	0.000	0.000
11	IR	14 S	13 E	13	SW SE	23.000	23.000	0.000	0.000
11	IR	14 S	13 E	13	SE SE	16.650	14.960	1.690	0.000
11	PM	14 S	13 E	13	SE SE	0.500	0.500	0.000	0.000
11	IR	14 S	13 E	14	NE NE	21.500	21.500	0.000	0.000
11	IR	14 S	13 E	14	NW NE	16.500	16.500	0.000	0.000
11	IR	14 S	13 E	14	SW NE	25.000	25.000	0.000	0.000
11	IR	14 S	13 E	14	SE NE	26.500	26.500	0.000	0.000

Column A = Remaining Right Column B = Confirming Right Column C = Inchoate Right

IRRIGATION, POND MAINTENANCE, INDUSTRIAL, MINING and DUST ABATEMENT USES

POD	USE	LEGAL DESCRIPTION				TOTAL ACRES (including inchoate)	WATER RIGHT STATUS		
		TWP	RNG	SEC	Q-Q		ACRES/EQUIVALENT		
							A	B	C
11	IR	14 S	13 E	14	NE NW	24.100	24.100	0.000	0.000
11	IR	14 S	13 E	14	SW NW	10.000	10.000	0.000	0.000
11	IR	14 S	13 E	14	SE NW	34.600	34.600	0.000	0.000
11	IR	14 S	13 E	14	NE SW	31.160	31.160	0.000	0.000
11	IR	14 S	13 E	14	NW SW	27.100	27.100	0.000	0.000
11	IR	14 S	13 E	14	SW SW	24.000	24.000	0.000	0.000
11	IR	14 S	13 E	14	SE SW	15.150	15.150	0.000	0.000
11	IR	14 S	13 E	14	NE SE	30.100	30.100	0.000	0.000
11	IR	14 S	13 E	14	NW SE	25.700	25.700	0.000	0.000
11	PM	14 S	13 E	14	NW SE	0.600	0.600	0.000	0.000
11	IR	14 S	13 E	14	SW SE	28.600	28.600	0.000	0.000
11	PM	14 S	13 E	14	SW SE	1.200	1.200	0.000	0.000
11	IR	14 S	13 E	14	SE SE	26.000	26.000	0.000	0.000
11	IR	14 S	13 E	15	NE NE	1.000	1.000	0.000	0.000
11	IR	14 S	13 E	15	NW NE	24.500	24.500	0.000	0.000
11	IR	14 S	13 E	15	SW NE	26.600	26.600	0.000	0.000
11	IR	14 S	13 E	15	SE NE	4.800	4.800	0.000	0.000
11	IR	14 S	13 E	15	NE NW	26.600	26.600	0.000	0.000
11	IR	14 S	13 E	15	NW NW	19.520	19.520	0.000	0.000
11	IR	14 S	13 E	15	SW NW	13.500	13.500	0.000	0.000
11	IR	14 S	13 E	15	SE NW	23.100	22.440	0.000	0.660
11	IR	14 S	13 E	15	NE SW	20.000	20.000	0.000	0.000
11	IR	14 S	13 E	15	NW SW	31.000	31.000	0.000	0.000
11	IR	14 S	13 E	15	SW SW	33.000	33.000	0.000	0.000
11	IR	14 S	13 E	15	SE SW	30.100	30.100	0.000	0.000
11	IR	14 S	13 E	15	NE SE	33.400	33.400	0.000	0.000
11	IR	14 S	13 E	15	NW SE	33.200	33.200	0.000	0.000
11	IR	14 S	13 E	15	SW SE	33.700	33.700	0.000	0.000
11	IR	14 S	13 E	15	SE SE	36.700	36.700	0.000	0.000
11	IR	14 S	13 E	16	SW NE	14.570	14.570	0.000	0.000
11	IR	14 S	13 E	16	SE NE	8.930	8.930	0.000	0.000
11	IR	14 S	13 E	16	NE NW	3.000	0.000	3.000	0.000
11	IR	14 S	13 E	16	NE SW	2.700	2.700	0.000	0.000
11	IR	14 S	13 E	16	NW SW	4.430	4.430	0.000	0.000
11	IR	14 S	13 E	16	SW SW	13.150	13.150	0.000	0.000
11	IR	14 S	13 E	16	SE SW	8.660	8.660	0.000	0.000
11	IR	14 S	13 E	16	NE SE	1.240	1.240	0.000	0.000
11	IR	14 S	13 E	16	NW SE	12.880	11.940	0.000	0.940
11	IR	14 S	13 E	16	SW SE	18.580	18.580	0.000	0.000
11	IR	14 S	13 E	16	SE SE	6.760	6.760	0.000	0.000
11	IR	14 S	13 E	17	NE NE	38.000	38.000	0.000	0.000
11	IR	14 S	13 E	17	NW NE	38.000	38.000	0.000	0.000
11	IR	14 S	13 E	17	SW NE	39.000	39.000	0.000	0.000

Column A = Remaining Right Column B = Confirming Right Column C = Inchoate Right

IRRIGATION, POND MAINTENANCE, INDUSTRIAL, MINING and DUST ABATEMENT USES

POD	USE	LEGAL DESCRIPTION				TOTAL ACRES (including inchoate)	WATER RIGHT STATUS		
		TWP	RNG	SEC	Q-Q		ACRES/EQUIVALENT		
							A	B	C
11	IR	14 S	13 E	17	SE NE	36.370	36.370	0.000	0.000
11	IR	14 S	13 E	17	NE NW	34.200	34.200	0.000	0.000
11	IR	14 S	13 E	17	NW NW	36.300	36.300	0.000	0.000
11	DA	14 S	13 E	17	NW NW	1.200	1.200	0.000	0.000
11	IR	14 S	13 E	17	SW NW	33.850	33.850	0.000	0.000
11	IR	14 S	13 E	17	SE NW	38.800	38.800	0.000	0.000
11	IR	14 S	13 E	17	NE SW	39.300	39.300	0.000	0.000
11	IR	14 S	13 E	17	NW SW	34.410	31.560	2.500	0.350
11	IR	14 S	13 E	17	SW SW	6.780	4.780	2.000	0.000
11	IR	14 S	13 E	17	SE SW	33.800	33.800	0.000	0.000
11	IR	14 S	13 E	17	NE SE	37.000	37.000	0.000	0.000
11	IR	14 S	13 E	17	NW SE	36.000	36.000	0.000	0.000
11	IR	14 S	13 E	17	SW SE	39.000	39.000	0.000	0.000
11	IR	14 S	13 E	17	SE SE	36.800	36.800	0.000	0.000
11	IR	14 S	13 E	18	NE NE	32.780	32.780	0.000	0.000
11	PM	14 S	13 E	18	SW NE	1.000	1.000	0.000	0.000
11	IR	14 S	13 E	18	SE NE	37.210	37.210	0.000	0.000
11	IR	14 S	13 E	18	NE SE	36.000	36.000	0.000	0.000
11	IR	14 S	13 E	19	NE SE	11.000	8.400	0.000	2.600
11	PM	14 S	13 E	19	NE SE	14.970	14.970	0.000	0.000
11	IR	14 S	13 E	19	SE SE	1.480	0.480	0.000	1.000
11	IR	14 S	13 E	20	NE NE	37.000	37.000	0.000	0.000
11	IR	14 S	13 E	20	NW NE	35.000	35.000	0.000	0.000
11	IR	14 S	13 E	20	SW NE	33.950	33.950	0.000	0.000
11	IR	14 S	13 E	20	SE NE	36.000	36.000	0.000	0.000
11	IR	14 S	13 E	20	NE NW	31.800	31.800	0.000	0.000
11	IR	14 S	13 E	20	NW NW	32.700	32.700	0.000	0.000
11	IR	14 S	13 E	20	SW NW	23.300	22.550	0.000	0.750
11	IR	14 S	13 E	20	SE NW	32.000	30.740	1.260	0.000
11	IR	14 S	13 E	20	NE SW	32.500	32.500	0.000	0.000
11	IR	14 S	13 E	20	NW SW	26.650	26.650	0.000	0.000
11	PM	14 S	13 E	20	NW SW	0.200	0.200	0.000	0.000
11	IR	14 S	13 E	20	SW SW	0.250	0.000	0.000	0.250
11	IR	14 S	13 E	20	NE SE	28.600	28.600	0.000	0.000
11	IR	14 S	13 E	20	NW SE	15.000	15.000	0.000	0.000
11	IR	14 S	13 E	20	SE SE	7.500	7.500	0.000	0.000
11	IR	14 S	13 E	21	NE NE	28.530	28.530	0.000	0.000
11	IR	14 S	13 E	21	NW NE	33.900	33.900	0.000	0.000
11	IR	14 S	13 E	21	SW NE	26.060	26.060	0.000	0.000
11	IR	14 S	13 E	21	SE NE	30.100	30.100	0.000	0.000
11	IR	14 S	13 E	21	NE NW	20.250	20.250	0.000	0.000
11	IR	14 S	13 E	21	NW NW	32.000	32.000	0.000	0.000
11	IR	14 S	13 E	21	SW NW	24.710	21.710	3.000	0.000

Column A = Remaining Right Column B = Confirming Right Column C = Inchoate Right

IRRIGATION, POND MAINTENANCE, INDUSTRIAL, MINING and DUST ABATEMENT USES

POD	USE	LEGAL DESCRIPTION				TOTAL ACRES (including inchoate)	WATER RIGHT STATUS		
		TWP	RNG	SEC	Q-Q		ACRES/EQUIVALENT		
							A	B	C
11	IR	14 S	13 E	21	SE NW	17.250	16.750	0.500	0.000
11	IR	14 S	13 E	21	NE SW	8.700	8.700	0.000	0.000
11	IR	14 S	13 E	21	SW SW	2.000	0.000	2.000	0.000
11	IR	14 S	13 E	21	SE SW	36.500	36.500	0.000	0.000
11	IR	14 S	13 E	21	NE SE	27.940	27.940	0.000	0.000
11	IR	14 S	13 E	21	NW SE	11.300	11.300	0.000	0.000
11	PM	14 S	13 E	21	NW SE	1.200	1.200	0.000	0.000
11	IR	14 S	13 E	21	SW SE	9.500	9.500	0.000	0.000
11	IR	14 S	13 E	21	SE SE	17.500	17.500	0.000	0.000
11	IR	14 S	13 E	22	NE NE	21.200	21.200	0.000	0.000
11	IR	14 S	13 E	22	NW NE	29.300	28.800	0.500	0.000
11	IR	14 S	13 E	22	SW NE	21.520	19.920	1.600	0.000
11	IR	14 S	13 E	22	SE NE	23.130	23.130	0.000	0.000
11	IR	14 S	13 E	22	NE NW	33.400	30.300	0.000	3.100
11	IR	14 S	13 E	22	NW NW	29.000	29.000	0.000	0.000
11	PM	14 S	13 E	22	NW NW	0.880	0.880	0.000	0.000
11	IR	14 S	13 E	22	SW NW	34.000	34.000	0.000	0.000
11	IR	14 S	13 E	22	SE NW	21.800	17.100	4.700	0.000
11	PM	14 S	13 E	22	SE NW	0.600	0.600	0.000	0.000
11	IR	14 S	13 E	22	NE SW	26.080	23.480	1.500	1.100
11	IR	14 S	13 E	22	NW SW	23.230	23.230	0.000	0.000
11	IR	14 S	13 E	22	SW SW	34.330	34.330	0.000	0.000
11	IR	14 S	13 E	22	SE SW	25.560	25.560	0.000	0.000
11	IR	14 S	13 E	22	NE SE	13.950	0.000	8.650	5.300
11	IR	14 S	13 E	22	NW SE	22.640	19.240	3.400	0.000
11	IR	14 S	13 E	22	SW SE	28.760	28.760	0.000	0.000
11	IR	14 S	13 E	22	SE SE	25.200	1.500	23.700	0.000
11	IR	14 S	13 E	23	NE NE	9.380	9.380	0.000	0.000
11	IR	14 S	13 E	23	NW NE	16.600	16.600	0.000	0.000
11	IR	14 S	13 E	23	SW NE	13.600	13.600	0.000	0.000
11	IR	14 S	13 E	23	SE NE	33.150	33.150	0.000	0.000
11	IR	14 S	13 E	23	NE NW	16.200	16.200	0.000	0.000
11	IR	14 S	13 E	23	SE NW	13.450	0.000	0.000	13.450
11	IR	14 S	13 E	23	NE SE	3.770	1.670	0.000	2.100
11	IR	14 S	13 E	23	SW SE	26.350	26.350	0.000	0.000
11	IR	14 S	13 E	23	SE SE	19.750	19.750	0.000	0.000
11	IR	14 S	13 E	24	NE NE	33.250	31.750	1.500	0.000
11	IR	14 S	13 E	24	NW NE	18.000	18.000	0.000	0.000
11	IR	14 S	13 E	24	SW NE	12.000	12.000	0.000	0.000
11	IR	14 S	13 E	24	SE NE	22.750	18.250	4.500	0.000
11	IR	14 S	13 E	24	NE NW	29.040	27.390	0.000	1.650
11	IR	14 S	13 E	24	NW NW	21.310	21.310	0.000	0.000
11	IR	14 S	13 E	24	SW NW	31.500	31.500	0.000	0.000

Column A = Remaining Right Column B = Confirming Right Column C = Inchoate Right

IRRIGATION, POND MAINTENANCE, INDUSTRIAL, MINING and DUST ABATEMENT USES

POD	USE	LEGAL DESCRIPTION				TOTAL ACRES (including inchoate)	WATER RIGHT STATUS		
		TWP	RNG	SEC	Q-Q		ACRES/EQUIVALENT		
							A	B	C
11	IR	14 S	13 E	24	SE NW	32.110	27.400	0.000	4.710
11	IR	14 S	13 E	24	NE SW	22.400	22.400	0.000	0.000
11	IR	14 S	13 E	24	NW SW	30.180	26.380	0.000	3.800
11	IR	14 S	13 E	24	SW SW	29.020	26.500	0.000	2.520
11	IR	14 S	13 E	24	SE SW	16.150	16.150	0.000	0.000
11	IR	14 S	13 E	24	NW SE	22.700	21.700	1.000	0.000
11	IR	14 S	13 E	24	SW SE	27.000	26.000	0.000	1.000
11	IR	14 S	13 E	24	SE SE	11.000	0.000	0.000	11.000
11	IR	14 S	13 E	25	NE NE	30.100	24.700	0.000	5.400
11	PM	14 S	13 E	25	NE NE	0.500	0.500	0.000	0.000
11	IR	14 S	13 E	25	NW NE	24.800	24.800	0.000	0.000
11	IR	14 S	13 E	25	SW NE	24.100	24.100	0.000	0.000
11	IR	14 S	13 E	25	SE NE	30.600	30.600	0.000	0.000
11	IR	14 S	13 E	25	NE NW	14.300	10.300	4.000	0.000
11	IR	14 S	13 E	25	NW NW	37.000	37.000	0.000	0.000
11	IR	14 S	13 E	25	SW NW	16.800	16.800	0.000	0.000
11	IR	14 S	13 E	25	SE NW	8.000	0.000	8.000	0.000
11	IR	14 S	13 E	25	NW SW	5.400	5.400	0.000	0.000
11	IR	14 S	13 E	26	NE NE	34.700	34.700	0.000	0.000
11	IR	14 S	13 E	26	NW NE	32.500	32.500	0.000	0.000
11	IR	14 S	13 E	26	SW NE	37.900	37.900	0.000	0.000
11	IR	14 S	13 E	26	SE NE	30.400	30.400	0.000	0.000
11	IR	14 S	13 E	26	SE NW	15.200	15.200	0.000	0.000
11	IR	14 S	13 E	26	NE SW	34.300	31.800	0.000	2.500
11	IR	14 S	13 E	26	NW SW	18.500	13.500	2.000	3.000
11	IR	14 S	13 E	26	SW SW	28.500	28.500	0.000	0.000
11	IR	14 S	13 E	26	SE SW	33.400	32.100	0.000	1.300
11	IR	14 S	13 E	26	NE SE	22.200	22.200	0.000	0.000
11	IR	14 S	13 E	26	NW SE	17.700	17.700	0.000	0.000
11	IR	14 S	13 E	26	SW SE	26.000	26.000	0.000	0.000
11	IR	14 S	13 E	26	SE SE	18.100	18.100	0.000	0.000
11	IR	14 S	13 E	27	NE NE	11.100	11.100	0.000	0.000
11	PM	14 S	13 E	27	NE NE	0.500	0.500	0.000	0.000
11	IR	14 S	13 E	27	NW NE	34.330	34.330	0.000	0.000
11	IR	14 S	13 E	27	SW NE	38.500	38.500	0.000	0.000
11	IR	14 S	13 E	27	NE NW	31.460	31.460	0.000	0.000
11	IR	14 S	13 E	27	NW NW	23.970	23.970	0.000	0.000
11	IR	14 S	13 E	27	SW NW	34.900	34.900	0.000	0.000
11	IR	14 S	13 E	27	SE NW	31.700	31.700	0.000	0.000
11	IR	14 S	13 E	27	NE SW	34.000	34.000	0.000	0.000
11	IR	14 S	13 E	27	NW SW	35.200	35.200	0.000	0.000
11	IR	14 S	13 E	27	SW SW	16.500	15.900	0.000	0.600
11	IR	14 S	13 E	27	SE SW	37.000	37.000	0.000	0.000

Column A = Remaining Right Column B = Confirming Right Column C = Inchoate Right

IRRIGATION, POND MAINTENANCE, INDUSTRIAL, MINING and DUST ABATEMENT USES

POD	USE	LEGAL DESCRIPTION				TOTAL ACRES (including inchoate)	WATER RIGHT STATUS		
		TWP	RNG	SEC	Q-Q		ACRES/EQUIVALENT		
							A	B	C
11	IR	14 S	13 E	27	NE SE	20.300	20.300	0.000	0.000
11	PM	14 S	13 E	27	NE SE	0.200	0.200	0.000	0.000
11	IR	14 S	13 E	27	NW SE	28.500	27.600	0.900	0.000
11	PM	14 S	13 E	27	NW SE	0.100	0.100	0.000	0.000
11	IR	14 S	13 E	27	SW SE	34.700	29.800	4.900	0.000
11	PM	14 S	13 E	27	SW SE	0.400	0.200	0.200	0.000
11	IR	14 S	13 E	27	SE SE	30.800	30.800	0.000	0.000
11	IR	14 S	13 E	28	NE NE	15.200	15.200	0.000	0.000
11	IR	14 S	13 E	28	NW NE	14.200	14.200	0.000	0.000
11	IR	14 S	13 E	28	SW NE	21.600	21.600	0.000	0.000
11	IR	14 S	13 E	28	NE NW	21.000	21.000	0.000	0.000
11	IR	14 S	13 E	28	SE NW	26.500	25.500	1.000	0.000
11	IR	14 S	13 E	28	NE SW	32.400	32.400	0.000	0.000
11	IR	14 S	13 E	28	NW SW	3.200	3.200	0.000	0.000
11	IR	14 S	13 E	28	SW SW	38.600	38.600	0.000	0.000
11	IR	14 S	13 E	28	SE SW	28.680	28.680	0.000	0.000
11	IR	14 S	13 E	28	NW SE	28.100	25.200	1.900	1.000
11	IR	14 S	13 E	28	SW SE	17.000	17.000	0.000	0.000
11	IR	14 S	13 E	28	SE SE	10.300	10.300	0.000	0.000
11	IR	14 S	13 E	29	NE SW	6.800	6.800	0.000	0.000
11	IR	14 S	13 E	29	SW SW	36.000	36.000	0.000	0.000
11	IR	14 S	13 E	29	SE SW	32.000	32.000	0.000	0.000
11	IR	14 S	13 E	29	NW SE	0.200	0.200	0.000	0.000
11	IR	14 S	13 E	29	SW SE	15.000	15.000	0.000	0.000
11	PM	14 S	13 E	30	NE SE	2.600	2.600	0.000	0.000
11	IR	14 S	13 E	30	SW SE	19.000	17.000	2.000	0.000
11	PM	14 S	13 E	30	SW SE	3.000	3.000	0.000	0.000
11	IR	14 S	13 E	30	SE SE	7.500	7.500	0.000	0.000
11	IR	14 S	13 E	31	NE NE	17.400	17.400	0.000	0.000
11	IR	14 S	13 E	31	NW NE	34.000	34.000	0.000	0.000
11	IR	14 S	13 E	31	SW NE	11.060	9.060	0.000	2.000
11	IR	14 S	13 E	31	SE NE	28.600	28.600	0.000	0.000
11	IR	14 S	13 E	31	SW NW	16.000	16.000	0.000	0.000
11	IR	14 S	13 E	31	NW SW	10.500	8.300	2.200	0.000
11	IR	14 S	13 E	31	SW SW	3.000	3.000	0.000	0.000
11	IR	14 S	13 E	31	NW SE	14.940	11.940	3.000	0.000
11	IR	14 S	13 E	31	SW SE	21.500	21.500	0.000	0.000
11	IR	14 S	13 E	31	SE SE	18.400	14.500	0.000	3.900
11	IR	14 S	13 E	32	NE NE	17.000	17.000	0.000	0.000
11	IR	14 S	13 E	32	NW NE	29.000	29.000	0.000	0.000
11	IR	14 S	13 E	32	SE NE	2.900	2.000	0.900	0.000
11	IR	14 S	13 E	32	NE NW	33.800	32.500	0.000	1.300
11	IR	14 S	13 E	32	NW NW	31.400	31.400	0.000	0.000

Column A = Remaining Right Column B = Confirming Right Column C = Inchoate Right

IRRIGATION, POND MAINTENANCE, INDUSTRIAL, MINING and DUST ABATEMENT USES

POD	USE	LEGAL DESCRIPTION				TOTAL ACRES (including inchoate)	WATER RIGHT STATUS		
		TWP	RNG	SEC	Q-Q		ACRES/EQUIVALENT		
							A	B	C
11	IR	14 S	13 E	32	SW NW	25.000	23.550	0.000	1.450
11	IR	14 S	13 E	32	SE NW	32.700	32.200	0.000	0.500
11	PM	14 S	13 E	32	SE NW	0.100	0.100	0.000	0.000
11	IR	14 S	13 E	32	NE SW	24.980	23.000	1.980	0.000
11	IR	14 S	13 E	32	NW SW	22.000	22.000	0.000	0.000
11	IR	14 S	13 E	32	SW SW	32.500	31.000	1.500	0.000
11	IR	14 S	13 E	32	SE SW	23.600	23.600	0.000	0.000
11	IR	14 S	13 E	32	NE SE	3.400	1.750	1.650	0.000
11	IR	14 S	13 E	32	NW SE	1.250	0.250	1.000	0.000
11	IR	14 S	13 E	32	SW SE	29.000	29.000	0.000	0.000
11	IR	14 S	13 E	32	SE SE	10.000	10.000	0.000	0.000
11	IR	14 S	13 E	33	NE NE	15.300	15.300	0.000	0.000
11	IR	14 S	13 E	33	SE NE	13.000	12.500	0.500	0.000
11	IR	14 S	13 E	33	NW NW	11.000	11.000	0.000	0.000
11	IR	14 S	13 E	33	SW NW	18.000	18.000	0.000	0.000
11	IR	14 S	13 E	33	NE SW	1.900	1.900	0.000	0.000
11	IR	14 S	13 E	33	NW SW	19.000	19.000	0.000	0.000
11	IR	14 S	13 E	33	SW SW	2.950	2.950	0.000	0.000
11	IR	14 S	13 E	33	SE SW	31.200	31.200	0.000	0.000
11	IR	14 S	13 E	33	NE SE	23.100	22.600	0.500	0.000
11	IR	14 S	13 E	33	NW SE	23.300	23.300	0.000	0.000
11	IR	14 S	13 E	33	SW SE	32.450	32.450	0.000	0.000
11	IR	14 S	13 E	33	SE SE	31.000	31.000	0.000	0.000
11	IR	14 S	13 E	34	NE NE	32.500	32.500	0.000	0.000
11	IR	14 S	13 E	34	NW NE	22.400	22.400	0.000	0.000
11	IR	14 S	13 E	34	SW NE	21.600	21.600	0.000	0.000
11	IR	14 S	13 E	34	SE NE	30.500	30.500	0.000	0.000
11	IR	14 S	13 E	34	NE NW	24.370	23.170	0.000	1.200
11	PM	14 S	13 E	34	NE NW	0.300	0.300	0.000	0.000
11	IR	14 S	13 E	34	NW NW	21.500	18.400	3.100	0.000
11	IR	14 S	13 E	34	SW NW	20.000	20.000	0.000	0.000
11	IR	14 S	13 E	34	SE NW	26.000	26.000	0.000	0.000
11	IR	14 S	13 E	34	NE SW	29.000	29.000	0.000	0.000
11	IR	14 S	13 E	34	NW SW	28.300	28.300	0.000	0.000
11	IR	14 S	13 E	34	SW SW	32.210	32.210	0.000	0.000
11	IR	14 S	13 E	34	SE SW	38.290	38.290	0.000	0.000
11	IR	14 S	13 E	34	NE SE	25.950	25.950	0.000	0.000
11	IR	14 S	13 E	34	NW SE	32.200	32.200	0.000	0.000
11	IR	14 S	13 E	34	SW SE	19.910	19.910	0.000	0.000
11	IR	14 S	13 E	34	SE SE	29.960	29.960	0.000	0.000
11	IR	14 S	13 E	35	NE NE	3.300	3.300	0.000	0.000
11	IM	14 S	13 E	35	NE NE	0.200	0.200	0.000	0.000
11	IR	14 S	13 E	35	NW NE	25.800	25.800	0.000	0.000

Column A = Remaining Right Column B = Confirming Right Column C = Inchoate Right

IRRIGATION, POND MAINTENANCE, INDUSTRIAL, MINING and DUST ABATEMENT USES

POD	USE	LEGAL DESCRIPTION				TOTAL ACRES (including inchoate)	WATER RIGHT STATUS		
		TWP	RNG	SEC	Q-Q		ACRES/EQUIVALENT		
							A	B	C
11	IR	14 S	13 E	35	SW NE	24.000	24.000	0.000	0.000
11	PM	14 S	13 E	35	SW NE	0.360	0.360	0.000	0.000
11	IR	14 S	13 E	35	NE NW	28.400	28.400	0.000	0.000
11	IR	14 S	13 E	35	NW NW	20.000	20.000	0.000	0.000
11	IR	14 S	13 E	35	SW NW	35.900	35.900	0.000	0.000
11	IR	14 S	13 E	35	SE NW	34.100	34.100	0.000	0.000
11	IR	14 S	13 E	35	NE SW	9.100	9.100	0.000	0.000
11	IR	14 S	13 E	35	NW SW	34.000	34.000	0.000	0.000
11	IR	14 S	13 E	35	SW SW	9.500	4.000	0.000	5.500
11	IR	14 S	14 E	17	NW SW	6.900	6.900	0.000	0.000
11	IR	14 S	14 E	17	SW SW	27.100	27.100	0.000	0.000
11	IR	14 S	14 E	18	SW NE	33.100	33.100	0.000	0.000
11	IR	14 S	14 E	18	SE NE	16.800	16.800	0.000	0.000
11	IR	14 S	14 E	18	SW NW	32.200	32.200	0.000	0.000
11	IR	14 S	14 E	18	SE NW	33.000	33.000	0.000	0.000
11	IR	14 S	14 E	18	NE SW	33.300	33.300	0.000	0.000
11	IR	14 S	14 E	18	NW SW	2.100	2.100	0.000	0.000
11	IR	14 S	14 E	18	SW SW	27.710	24.710	3.000	0.000
11	IR	14 S	14 E	18	SE SW	16.500	16.000	0.500	0.000
11	IR	14 S	14 E	18	NE SE	31.700	31.700	0.000	0.000
11	IR	14 S	14 E	18	NW SE	24.600	24.600	0.000	0.000
11	IR	14 S	14 E	18	SW SE	36.500	36.500	0.000	0.000
11	IR	14 S	14 E	18	SE SE	30.600	30.600	0.000	0.000
11	IR	14 S	14 E	19	NE NE	32.800	32.800	0.000	0.000
11	IR	14 S	14 E	19	NW NE	31.000	31.000	0.000	0.000
11	IR	14 S	14 E	19	SW NE	35.200	35.200	0.000	0.000
11	IR	14 S	14 E	19	SE NE	27.200	27.200	0.000	0.000
11	IR	14 S	14 E	19	NE NW	14.190	12.090	0.000	2.100
11	IR	14 S	14 E	19	NW NW	24.100	24.100	0.000	0.000
11	IR	14 S	14 E	19	SW NW	14.300	14.300	0.000	0.000
11	IR	14 S	14 E	19	SE NW	28.100	28.100	0.000	0.000
11	IR	14 S	14 E	19	NE SW	34.300	31.700	2.600	0.000
11	IR	14 S	14 E	19	NW SW	14.100	12.700	1.400	0.000
11	IR	14 S	14 E	19	SE SW	27.900	26.800	1.100	0.000
11	IR	14 S	14 E	19	NE SE	22.300	5.700	16.600	0.000
11	IR	14 S	14 E	19	NW SE	33.100	26.400	6.700	0.000
11	IR	14 S	14 E	19	SW SE	26.400	25.700	0.700	0.000
11	IR	14 S	14 E	19	SE SE	34.700	26.200	8.500	0.000
11	IR	14 S	14 E	20	NE NW	5.700	5.700	0.000	0.000
11	IR	14 S	14 E	20	NW NW	30.700	30.700	0.000	0.000
11	IR	14 S	14 E	20	SW NW	38.600	38.600	0.000	0.000
11	IR	14 S	14 E	20	SE NW	20.000	20.000	0.000	0.000
11	IR	14 S	14 E	20	NE SW	1.200	1.200	0.000	0.000

Column A = Remaining Right Column B = Confirming Right Column C = Inchoate Right

IRRIGATION, POND MAINTENANCE, INDUSTRIAL, MINING and DUST ABATEMENT USES

POD	USE	LEGAL DESCRIPTION				TOTAL ACRES (including inchoate)	WATER RIGHT STATUS		
		TWP	RNG	SEC	Q-Q		ACRES/EQUIVALENT		
							A	B	C
11	IR	14 S	14 E	20	NW SW	33.300	33.300	0.000	0.000
1	IR	14 S	14 E	25	NW NW	7.400	7.400	0.000	0.000
1	IR	14 S	14 E	25	SW NW	28.500	28.500	0.000	0.000
1	IR	14 S	14 E	25	NE SW	3.300	3.300	0.000	0.000
1	IR	14 S	14 E	25	NW SW	14.500	14.500	0.000	0.000
11	PM	14 S	14 E	25	NW SW	1.300	1.300	0.000	0.000
1	IR	14 S	14 E	25	SW SW	38.800	38.800	0.000	0.000
1	IR	14 S	14 E	25	SE SW	18.100	18.100	0.000	0.000
1	IR	14 S	14 E	26	NE NE	11.300	11.300	0.000	0.000
1	IR	14 S	14 E	26	SW NE	6.500	6.500	0.000	0.000
1	IR	14 S	14 E	26	SE NE	39.900	39.900	0.000	0.000
1	IR	14 S	14 E	26	NW SW	10.900	9.900	1.000	0.000
1	IR	14 S	14 E	26	SW SW	33.590	8.500	25.090	0.000
1	IR	14 S	14 E	26	SE SW	22.400	22.400	0.000	0.000
1	IR	14 S	14 E	26	NE SE	19.600	19.600	0.000	0.000
1	IR	14 S	14 E	26	NW SE	1.100	1.100	0.000	0.000
1	IR	14 S	14 E	26	SW SE	29.000	28.000	1.000	0.000
1	IR	14 S	14 E	26	SE SE	27.200	21.200	6.000	0.000
1	IR	14 S	14 E	27	SW NE	4.000	4.000	0.000	0.000
1	IR	14 S	14 E	27	SE NE	1.000	1.000	0.000	0.000
1	IR	14 S	14 E	27	SE NW	17.000	17.000	0.000	0.000
1	IR	14 S	14 E	27	NE SW	6.000	6.000	0.000	0.000
1	IR	14 S	14 E	27	NW SE	1.000	1.000	0.000	0.000
11	IR	14 S	14 E	30	NE NE	33.400	33.400	0.000	0.000
11	IR	14 S	14 E	30	NW NE	31.800	31.800	0.000	0.000
11	IR	14 S	14 E	30	SW NE	0.400	0.400	0.000	0.000
11	MI	14 S	14 E	30	SW NE	10.200	0.000	0.000	10.200
11	IR	14 S	14 E	30	SE NE	3.600	3.600	0.000	0.000
11	MI	14 S	14 E	30	SE NE	5.800	0.000	0.000	5.800
11	IR	14 S	14 E	30	NE NW	9.800	9.800	0.000	0.000
11	IR	14 S	14 E	30	NW NW	3.500	3.500	0.000	0.000
11	IR	14 S	14 E	30	SW NW	20.500	18.500	2.000	0.000
11	IR	14 S	14 E	30	SE NW	3.000	0.000	3.000	0.000
1	IR	14 S	14 E	35	NE NE	31.700	28.700	3.000	0.000
1	IR	14 S	14 E	35	NW NE	34.400	31.400	3.000	0.000
1	IR	14 S	14 E	35	SW NE	38.200	38.200	0.000	0.000
1	IR	14 S	14 E	35	SE NE	7.000	6.000	1.000	0.000
1	IR	14 S	14 E	35	NE NW	34.100	34.100	0.000	0.000
1	IR	14 S	14 E	35	NW NW	27.800	23.800	4.000	0.000
1	IR	14 S	14 E	35	SW NW	3.400	2.400	1.000	0.000
1	IR	14 S	14 E	35	SE NW	30.700	30.700	0.000	0.000
1	IR	14 S	14 E	35	NE SW	32.700	32.500	0.200	0.000
1	IR	14 S	14 E	35	NW SW	8.400	8.400	0.000	0.000

Column A = Remaining Right Column B = Confirming Right Column C = Inchoate Right

IRRIGATION, POND MAINTENANCE, INDUSTRIAL, MINING and DUST ABATEMENT USES

POD	USE	LEGAL DESCRIPTION				TOTAL ACRES (including inchoate)	WATER RIGHT STATUS		
		TWP	RNG	SEC	Q-Q		ACRES/EQUIVALENT		
							A	B	C
1	IR	14 S	14 E	35	SW SW	23.200	23.200	0.000	0.000
1	IR	14 S	14 E	35	SE SW	10.100	10.100	0.000	0.000
1	IR	14 S	14 E	35	NE SE	30.600	28.500	2.100	0.000
1	IR	14 S	14 E	35	NW SE	31.800	30.600	1.200	0.000
1	IR	14 S	14 E	35	SW SE	25.700	20.200	5.500	0.000
1	IR	14 S	14 E	35	SE SE	27.400	16.400	11.000	0.000
1	IR	14 S	14 E	36	SW NE	6.700	3.600	3.100	0.000
1	IR	14 S	14 E	36	SE NE	15.600	14.700	0.900	0.000
1	IR	14 S	14 E	36	NW NW	10.920	10.920	0.000	0.000
1	IR	14 S	14 E	36	SW NW	10.000	10.000	0.000	0.000
1	IR	14 S	14 E	36	SE NW	2.600	2.600	0.000	0.000
1	IR	14 S	14 E	36	NE SW	16.350	16.100	0.250	0.000
1	IR	14 S	14 E	36	NW SW	26.700	26.700	0.000	0.000
1	IR	14 S	14 E	36	SW SW	38.700	38.700	0.000	0.000
1	IR	14 S	14 E	36	SE SW	39.200	39.200	0.000	0.000
1	IR	14 S	14 E	36	NE SE	24.900	24.900	0.000	0.000
1	IR	14 S	14 E	36	NW SE	13.850	12.600	1.250	0.000
1	IR	14 S	14 E	36	SW SE	29.500	29.500	0.000	0.000
1	IR	14 S	14 E	36	SE SE	23.700	23.700	0.000	0.000
1	IR	14 S	15 E	31	SW SW	27.300	27.300	0.000	0.000
1	IR	14 S	15 E	31	SE SW	22.000	22.000	0.000	0.000
1	IR	14 S	15 E	31	SW SE	15.000	15.000	0.000	0.000
1	IR	14 S	15 E	31	SE SE	12.900	12.900	0.000	0.000
1	IR	14 S	15 E	32	SW SE	1.400	1.400	0.000	0.000
1	IR	14 S	15 E	32	SE SE	3.000	3.000	0.000	0.000
11	IR	15 S	12 E	1	SW SE	11.250	11.250	0.000	0.000
11	PM	15 S	12 E	1	SW SE	0.400	0.400	0.000	0.000
11	IR	15 S	12 E	1	SE SE	32.020	32.020	0.000	0.000
11	IR	15 S	12 E	11	SE SE	8.000	8.000	0.000	0.000
11	IR	15 S	12 E	12	NE NE	14.000	14.000	0.000	0.000
11	IR	15 S	12 E	12	NW NE	30.600	30.600	0.000	0.000
11	IR	15 S	12 E	12	SW NE	13.100	13.100	0.000	0.000
11	IR	15 S	12 E	12	NE NW	19.700	19.700	0.000	0.000
11	IR	15 S	12 E	12	SW NW	25.890	25.890	0.000	0.000
11	IR	15 S	12 E	12	SE NW	22.420	22.420	0.000	0.000
11	IR	15 S	12 E	12	NE SW	12.900	12.900	0.000	0.000
11	IR	15 S	12 E	12	NW SW	24.200	24.200	0.000	0.000
11	IR	15 S	12 E	12	SW SW	32.300	32.300	0.000	0.000
11	IR	15 S	12 E	12	SE SW	10.300	10.300	0.000	0.000
11	IR	15 S	12 E	12	NW SE	2.000	0.000	2.000	0.000
11	IR	15 S	12 E	12	SW SE	15.000	15.000	0.000	0.000
11	IR	15 S	12 E	13	NE NE	9.800	9.800	0.000	0.000
11	IR	15 S	12 E	13	NW NE	18.500	18.500	0.000	0.000

Column A = Remaining Right Column B = Confirming Right Column C = Inchoate Right

IRRIGATION, POND MAINTENANCE, INDUSTRIAL, MINING and DUST ABATEMENT USES

POD	USE	LEGAL DESCRIPTION				TOTAL ACRES (including inchoate)	WATER RIGHT STATUS		
		TWP	RNG	SEC	Q-Q		ACRES/EQUIVALENT		
							A	B	C
11	IR	15 S	12 E	13	SW NE	17.020	17.020	0.000	0.000
11	PM	15 S	12 E	13	SW NE	0.110	0.110	0.000	0.000
11	IR	15 S	12 E	13	SE NE	6.600	0.500	0.000	6.100
11	IR	15 S	12 E	13	NE NW	25.290	24.890	0.000	0.400
11	IR	15 S	12 E	13	NW NW	33.970	33.970	0.000	0.000
11	IR	15 S	12 E	13	SW NW	37.000	37.000	0.000	0.000
11	IR	15 S	12 E	13	SE NW	25.030	25.030	0.000	0.000
11	IR	15 S	12 E	13	NE SW	29.800	29.800	0.000	0.000
11	PM	15 S	12 E	13	NE SW	1.920	1.920	0.000	0.000
11	IR	15 S	12 E	13	NW SW	25.700	25.700	0.000	0.000
11	IR	15 S	12 E	13	SW SW	11.700	11.700	0.000	0.000
11	IR	15 S	12 E	13	SE SW	39.300	39.300	0.000	0.000
11	IR	15 S	12 E	13	NW SE	28.100	28.100	0.000	0.000
11	PM	15 S	12 E	13	NW SE	0.450	0.450	0.000	0.000
11	IR	15 S	12 E	13	SW SE	34.800	34.800	0.000	0.000
11	IR	15 S	12 E	13	SE SE	24.000	23.000	1.000	0.000
11	IR	15 S	12 E	14	NE NE	17.250	14.210	3.040	0.000
11	IR	15 S	12 E	14	SE NE	28.030	28.030	0.000	0.000
11	IR	15 S	12 E	14	NE SE	7.000	7.000	0.000	0.000
12	IR	15 S	12 E	14	NE SE	0.600	0.600	0.000	0.000
12	IR	15 S	12 E	14	NW SE	1.900	1.900	0.000	0.000
11	IR	15 S	12 E	24	NE NE	23.000	23.000	0.000	0.000
11	IR	15 S	12 E	24	NW NE	26.080	26.080	0.000	0.000
11	IR	15 S	12 E	24	SW NE	26.900	24.300	2.600	0.000
11	PM	15 S	12 E	24	SW NE	0.500	0.500	0.000	0.000
11	IR	15 S	12 E	24	SE NE	23.880	23.880	0.000	0.000
11	IR	15 S	12 E	24	NE NW	19.000	19.000	0.000	0.000
11	IR	15 S	12 E	24	SE NW	34.300	30.500	3.800	0.000
11	IR	15 S	12 E	24	NE SW	8.800	8.800	0.000	0.000
11	IR	15 S	12 E	24	SE SW	32.400	32.400	0.000	0.000
11	IR	15 S	12 E	24	NE SE	24.000	24.000	0.000	0.000
11	IR	15 S	12 E	24	NW SE	2.720	2.000	0.720	0.000
11	IR	15 S	12 E	24	SW SE	23.000	23.000	0.000	0.000
11	IR	15 S	12 E	24	SE SE	32.700	32.700	0.000	0.000
11	IR	15 S	12 E	25	NE NE	20.000	20.000	0.000	0.000
11	IR	15 S	12 E	25	NW NE	37.400	37.400	0.000	0.000
11	IR	15 S	12 E	25	SW NE	37.600	36.400	0.000	1.200
11	IR	15 S	12 E	25	SE NE	30.000	28.000	2.000	0.000
11	IR	15 S	12 E	25	NE NW	35.900	35.900	0.000	0.000
11	IR	15 S	12 E	25	NW NW	26.700	26.700	0.000	0.000
11	IR	15 S	12 E	25	SW NW	10.340	10.340	0.000	0.000
11	IR	15 S	12 E	25	SE NW	39.480	38.820	0.000	0.660
11	IR	15 S	12 E	25	NE SW	31.000	27.800	3.200	0.000

Column A = Remaining Right Column B = Confirming Right Column C = Inchoate Right

IRRIGATION, POND MAINTENANCE, INDUSTRIAL, MINING and DUST ABATEMENT USES

POD	USE	LEGAL DESCRIPTION				TOTAL ACRES (including inchoate)	WATER RIGHT STATUS		
		TWP	RNG	SEC	Q-Q		ACRES/EQUIVALENT		
							A	B	C
11	IR	15 S	12 E	25	SE SW	9.200	9.200	0.000	0.000
11	IR	15 S	12 E	25	NE SE	37.650	37.650	0.000	0.000
11	IR	15 S	12 E	25	NW SE	36.200	36.200	0.000	0.000
11	IR	15 S	12 E	25	SW SE	29.900	29.650	0.250	0.000
11	IR	15 S	12 E	25	SE SE	35.000	35.000	0.000	0.000
11	IR	15 S	12 E	35	SW SE	2.860	0.900	0.000	1.960
11	IR	15 S	12 E	35	SE SE	33.200	24.200	9.000	0.000
11	IR	15 S	12 E	36	NE NE	1.100	0.700	0.400	0.000
11	IR	15 S	12 E	36	NW NE	15.330	10.030	5.300	0.000
11	IR	15 S	12 E	36	SE NE	1.000	1.000	0.000	0.000
11	IR	15 S	12 E	36	NE NW	4.320	2.720	1.600	0.000
11	PM	15 S	12 E	36	NE NW	0.350	0.350	0.000	0.000
11	IR	15 S	12 E	36	SW SW	23.700	22.700	1.000	0.000
11	IR	15 S	13 E	3	NE NE	19.000	19.000	0.000	0.000
11	IR	15 S	13 E	3	NW NE	29.000	29.000	0.000	0.000
11	IR	15 S	13 E	3	SW NE	31.000	31.000	0.000	0.000
11	IR	15 S	13 E	3	SE NE	27.000	27.000	0.000	0.000
11	IR	15 S	13 E	3	NE NW	29.000	29.000	0.000	0.000
11	PM	15 S	13 E	3	NE NW	0.600	0.600	0.000	0.000
11	IR	15 S	13 E	3	NW NW	31.600	31.600	0.000	0.000
11	IR	15 S	13 E	3	SW NW	16.000	16.000	0.000	0.000
11	IR	15 S	13 E	3	SE NW	24.000	24.000	0.000	0.000
11	PM	15 S	13 E	3	NE SW	0.500	0.000	0.500	0.000
11	IR	15 S	13 E	3	NW SW	34.000	34.000	0.000	0.000
11	IR	15 S	13 E	3	SW SW	17.500	17.500	0.000	0.000
11	IR	15 S	13 E	3	SE SW	8.300	8.300	0.000	0.000
11	IR	15 S	13 E	3	NE SE	3.000	3.000	0.000	0.000
11	IR	15 S	13 E	3	NW SE	30.560	30.560	0.000	0.000
11	IR	15 S	13 E	3	SW SE	24.200	24.200	0.000	0.000
11	IR	15 S	13 E	4	NE NE	21.650	21.650	0.000	0.000
11	IR	15 S	13 E	4	NW NE	5.500	5.500	0.000	0.000
11	IR	15 S	13 E	4	SW NE	4.100	4.100	0.000	0.000
11	IR	15 S	13 E	4	SE NE	24.860	23.600	1.260	0.000
11	IR	15 S	13 E	4	NE NW	23.500	23.500	0.000	0.000
11	IR	15 S	13 E	4	SE NW	2.000	2.000	0.000	0.000
11	IR	15 S	13 E	4	NW SW	16.500	16.500	0.000	0.000
11	IR	15 S	13 E	4	SW SW	33.500	33.500	0.000	0.000
11	IR	15 S	13 E	4	SE SW	19.900	19.900	0.000	0.000
11	IR	15 S	13 E	4	NE SE	11.310	11.310	0.000	0.000
11	IR	15 S	13 E	4	NW SE	8.200	8.200	0.000	0.000
11	IR	15 S	13 E	4	SW SE	9.000	9.000	0.000	0.000
11	IR	15 S	13 E	4	SE SE	21.250	21.250	0.000	0.000
11	IR	15 S	13 E	5	NW NE	4.500	4.500	0.000	0.000

Column A = Remaining Right Column B = Confirming Right Column C = Inchoate Right

IRRIGATION, POND MAINTENANCE, INDUSTRIAL, MINING and DUST ABATEMENT USES

POD	USE	LEGAL DESCRIPTION				TOTAL ACRES (including inchoate)	WATER RIGHT STATUS		
		TWP	RNG	SEC	Q-Q		ACRES/EQUIVALENT		
							A	B	C
11	IR	15 S	13 E	5	SW NE	28.800	28.800	0.000	0.000
11	IR	15 S	13 E	5	SE NE	30.300	30.300	0.000	0.000
11	IR	15 S	13 E	5	NE NW	31.000	31.000	0.000	0.000
11	IR	15 S	13 E	5	NW NW	34.000	34.000	0.000	0.000
11	IR	15 S	13 E	5	SW NW	32.050	31.050	0.000	1.000
11	IR	15 S	13 E	5	SE NW	34.100	34.100	0.000	0.000
11	PM	15 S	13 E	5	SE NW	0.400	0.400	0.000	0.000
11	IR	15 S	13 E	5	NE SW	25.200	25.200	0.000	0.000
11	IR	15 S	13 E	5	NW SW	30.200	30.200	0.000	0.000
11	IR	15 S	13 E	5	SW SW	36.000	36.000	0.000	0.000
11	IR	15 S	13 E	5	SE SW	28.250	27.100	1.150	0.000
11	IR	15 S	13 E	5	NE SE	12.550	12.550	0.000	0.000
11	IR	15 S	13 E	5	NW SE	30.200	30.200	0.000	0.000
11	IR	15 S	13 E	5	SW SE	33.960	33.960	0.000	0.000
11	IR	15 S	13 E	5	SE SE	6.850	6.850	0.000	0.000
11	IR	15 S	13 E	6	NE NE	26.480	26.080	0.000	0.400
11	IR	15 S	13 E	6	NW NE	19.700	19.500	0.000	0.200
11	IR	15 S	13 E	6	SW NE	3.000	0.000	3.000	0.000
11	IR	15 S	13 E	6	SE NE	33.670	33.670	0.000	0.000
11	IR	15 S	13 E	6	NE NW	1.000	1.000	0.000	0.000
11	IR	15 S	13 E	6	NW NW	2.000	0.000	0.000	2.000
11	IR	15 S	13 E	6	SW NW	7.700	7.700	0.000	0.000
11	IR	15 S	13 E	6	SE NW	11.000	11.000	0.000	0.000
11	IR	15 S	13 E	6	NE SW	16.000	16.000	0.000	0.000
11	IR	15 S	13 E	6	NW SW	30.500	30.500	0.000	0.000
11	IR	15 S	13 E	6	SW SW	18.000	18.000	0.000	0.000
11	IR	15 S	13 E	6	SE SW	25.800	25.800	0.000	0.000
11	IR	15 S	13 E	6	NW SE	15.000	15.000	0.000	0.000
11	IR	15 S	13 E	6	SW SE	17.700	17.100	0.600	0.000
11	IR	15 S	13 E	6	SE SE	22.500	22.500	0.000	0.000
11	IR	15 S	13 E	7	NE NE	18.460	18.460	0.000	0.000
11	IR	15 S	13 E	7	NW NE	24.700	23.000	1.700	0.000
11	IR	15 S	13 E	7	SW NE	25.000	25.000	0.000	0.000
11	IR	15 S	13 E	7	NE NW	15.000	15.000	0.000	0.000
11	IR	15 S	13 E	7	SE NW	23.000	23.000	0.000	0.000
11	IR	15 S	13 E	7	NE SW	26.200	26.200	0.000	0.000
11	IR	15 S	13 E	7	NW SW	18.800	18.800	0.000	0.000
11	IR	15 S	13 E	7	SW SW	16.250	13.250	3.000	0.000
11	IR	15 S	13 E	7	SE SW	23.000	23.000	0.000	0.000
11	IR	15 S	13 E	7	NE SE	24.200	24.200	0.000	0.000
11	IR	15 S	13 E	7	NW SE	4.000	4.000	0.000	0.000
11	IR	15 S	13 E	7	SW SE	25.000	25.000	0.000	0.000
11	IR	15 S	13 E	7	SE SE	16.870	15.870	1.000	0.000

Column A = Remaining Right Column B = Confirming Right Column C = Inchoate Right

IRRIGATION, POND MAINTENANCE, INDUSTRIAL, MINING and DUST ABATEMENT USES

POD	USE	LEGAL DESCRIPTION				TOTAL ACRES (including inchoate)	WATER RIGHT STATUS		
		TWP	RNG	SEC	Q-Q		ACRES/EQUIVALENT		
							A	B	C
11	IR	15 S	13 E	8	NE NE	23.270	22.210	0.000	1.060
11	IR	15 S	13 E	8	NW NE	37.200	37.200	0.000	0.000
11	PM	15 S	13 E	8	NW NE	0.800	0.800	0.000	0.000
11	IR	15 S	13 E	8	SW NE	38.000	38.000	0.000	0.000
11	IR	15 S	13 E	8	SE NE	0.900	0.900	0.000	0.000
11	IR	15 S	13 E	8	NE NW	34.000	34.000	0.000	0.000
11	IR	15 S	13 E	8	NW NW	27.000	26.000	1.000	0.000
11	IR	15 S	13 E	8	SW NW	37.000	37.000	0.000	0.000
11	PM	15 S	13 E	8	SW NW	0.300	0.300	0.000	0.000
11	IR	15 S	13 E	8	SE NW	35.800	35.800	0.000	0.000
11	IR	15 S	13 E	8	NE SW	20.270	20.270	0.000	0.000
11	IR	15 S	13 E	8	NW SW	27.080	16.830	10.250	0.000
11	IR	15 S	13 E	8	SW SW	26.470	26.270	0.200	0.000
11	IR	15 S	13 E	8	SE SW	25.980	22.180	3.250	0.550
11	IR	15 S	13 E	8	NE SE	10.000	10.000	0.000	0.000
11	IR	15 S	13 E	8	NW SE	19.580	19.580	0.000	0.000
11	PM	15 S	13 E	8	NW SE	0.900	0.900	0.000	0.000
11	IR	15 S	13 E	8	SW SE	16.870	16.870	0.000	0.000
11	IR	15 S	13 E	9	NE NE	3.290	3.290	0.000	0.000
11	IR	15 S	13 E	9	NW NE	2.200	2.200	0.000	0.000
11	IR	15 S	13 E	9	SW NE	3.050	3.050	0.000	0.000
11	PM	15 S	13 E	9	SW NE	0.150	0.150	0.000	0.000
11	IR	15 S	13 E	9	SE NE	5.450	5.450	0.000	0.000
11	IM	15 S	13 E	9	SE NE	34.300	34.300	0.000	0.000
11	IR	15 S	13 E	9	NW NW	10.450	10.450	0.000	0.000
11	IR	15 S	13 E	9	SW NW	30.950	30.950	0.000	0.000
11	IR	15 S	13 E	9	SE NW	25.600	25.600	0.000	0.000
11	IR	15 S	13 E	9	NE SW	22.000	22.000	0.000	0.000
11	IR	15 S	13 E	9	SW SW	17.550	14.450	3.100	0.000
11	PM	15 S	13 E	9	SW SW	0.400	0.400	0.000	0.000
11	IR	15 S	13 E	9	SE SW	5.900	5.900	0.000	0.000
11	IR	15 S	13 E	9	NE SE	2.400	2.400	0.000	0.000
11	IR	15 S	13 E	10	NW NE	8.500	6.000	2.500	0.000
11	IR	15 S	13 E	10	SW NE	2.000	2.000	0.000	0.000
11	IR	15 S	13 E	10	NE NW	24.900	24.900	0.000	0.000
11	IR	15 S	13 E	10	NW NW	9.200	9.200	0.000	0.000
11	IR	15 S	13 E	10	SW NW	29.700	29.700	0.000	0.000
11	IR	15 S	13 E	10	SE NW	34.000	34.000	0.000	0.000
11	IR	15 S	13 E	10	NE SW	9.700	9.700	0.000	0.000
11	IM	15 S	13 E	10	NE SW	20.000	20.000	0.000	0.000
11	IR	15 S	13 E	10	NW SW	15.750	15.750	0.000	0.000
11	IM	15 S	13 E	10	NW SW	0.250	0.250	0.000	0.000
11	PM	15 S	13 E	10	NW SW	0.200	0.200	0.000	0.000

Column A = Remaining Right Column B = Confirming Right Column C = Inchoate Right

IRRIGATION, POND MAINTENANCE, INDUSTRIAL, MINING and DUST ABATEMENT USES

POD	USE	LEGAL DESCRIPTION				TOTAL ACRES (including inchoate)	WATER RIGHT STATUS		
		TWP	RNG	SEC	Q-Q		ACRES/EQUIVALENT		
							A	B	C
11	IR	15 S	13 E	10	SE SW	2.750	2.750	0.000	0.000
11	IM	15 S	13 E	10	SE SW	4.000	4.000	0.000	0.000
11	IR	15 S	13 E	15	SE NE	0.500	0.500	0.000	0.000
11	IR	15 S	13 E	15	NE SW	16.300	16.300	0.000	0.000
11	PM	15 S	13 E	15	NE SW	2.400	2.400	0.000	0.000
11	IR	15 S	13 E	15	NW SW	1.300	1.300	0.000	0.000
11	IR	15 S	13 E	15	SW SW	23.400	23.400	0.000	0.000
11	PM	15 S	13 E	15	SW SW	3.900	3.900	0.000	0.000
11	IR	15 S	13 E	15	SE SW	18.100	18.100	0.000	0.000
11	IR	15 S	13 E	15	NW SE	0.800	0.800	0.000	0.000
11	IR	15 S	13 E	15	SW SE	0.300	0.300	0.000	0.000
11	IR	15 S	13 E	16	NW NW	4.010	4.010	0.000	0.000
11	IR	15 S	13 E	16	SW SW	1.490	0.000	1.490	0.000
11	IR	15 S	13 E	16	NE SE	2.500	2.500	0.000	0.000
11	PM	15 S	13 E	16	NE SE	10.500	10.500	0.000	0.000
11	IR	15 S	13 E	16	NW SE	17.700	17.700	0.000	0.000
11	IR	15 S	13 E	16	SW SE	8.300	8.300	0.000	0.000
11	IR	15 S	13 E	16	SE SE	2.200	2.200	0.000	0.000
11	IR	15 S	13 E	17	NE NE	28.000	28.000	0.000	0.000
11	IR	15 S	13 E	17	NW NE	4.700	4.700	0.000	0.000
11	IR	15 S	13 E	17	SE NE	18.800	18.800	0.000	0.000
11	IR	15 S	13 E	17	NE NW	28.090	28.090	0.000	0.000
11	IR	15 S	13 E	17	NW NW	32.700	32.000	0.700	0.000
11	IR	15 S	13 E	17	SW NW	6.740	6.740	0.000	0.000
11	IR	15 S	13 E	17	SE NW	5.200	5.200	0.000	0.000
11	IR	15 S	13 E	17	NE SW	9.430	9.430	0.000	0.000
11	IR	15 S	13 E	17	NW SW	6.200	5.400	0.000	0.800
11	IR	15 S	13 E	17	SW SW	4.400	4.400	0.000	0.000
11	IR	15 S	13 E	17	SE SW	5.100	5.100	0.000	0.000
11	IR	15 S	13 E	17	NE SE	19.600	17.500	2.100	0.000
11	IR	15 S	13 E	17	NW SE	12.730	10.300	2.430	0.000
11	IR	15 S	13 E	17	SW SE	20.600	15.000	5.600	0.000
11	IR	15 S	13 E	17	SE SE	15.610	13.410	2.200	0.000
11	PM	15 S	13 E	17	SE SE	0.800	0.800	0.000	0.000
11	IR	15 S	13 E	18	NE NE	7.820	4.820	3.000	0.000
11	IR	15 S	13 E	18	NW NE	28.500	28.500	0.000	0.000
11	IR	15 S	13 E	18	SW NE	34.350	34.350	0.000	0.000
11	IR	15 S	13 E	18	NE NW	26.500	26.500	0.000	0.000
11	IR	15 S	13 E	18	NW NW	25.500	16.700	7.500	1.300
11	IR	15 S	13 E	18	SW NW	5.920	5.920	0.000	0.000
11	IR	15 S	13 E	18	SE NW	25.200	25.200	0.000	0.000
11	IR	15 S	13 E	18	NE SW	28.640	28.640	0.000	0.000
11	PM	15 S	13 E	18	NE SW	0.100	0.100	0.000	0.000

Column A = Remaining Right Column B = Confirming Right Column C = Inchoate Right

IRRIGATION, POND MAINTENANCE, INDUSTRIAL, MINING and DUST ABATEMENT USES

POD	USE	LEGAL DESCRIPTION				TOTAL ACRES (including inchoate)	WATER RIGHT STATUS		
		TWP	RNG	SEC	Q-Q		ACRES/EQUIVALENT		
							A	B	C
11	IR	15 S	13 E	18	NW SW	19.900	19.900	0.000	0.000
11	IR	15 S	13 E	18	SW SW	28.000	28.000	0.000	0.000
11	IR	15 S	13 E	18	SE SW	27.000	27.000	0.000	0.000
11	IR	15 S	13 E	18	NE SE	22.500	22.500	0.000	0.000
11	IR	15 S	13 E	18	NW SE	26.730	26.730	0.000	0.000
11	IR	15 S	13 E	18	SW SE	33.700	33.700	0.000	0.000
11	IR	15 S	13 E	18	SE SE	25.100	25.100	0.000	0.000
11	IR	15 S	13 E	19	NE NE	32.300	32.300	0.000	0.000
11	IR	15 S	13 E	19	NW NE	31.000	31.000	0.000	0.000
11	IR	15 S	13 E	19	SW NE	1.950	1.750	0.200	0.000
11	IR	15 S	13 E	19	SE NE	6.770	5.370	1.400	0.000
11	IR	15 S	13 E	19	NE NW	32.000	32.000	0.000	0.000
11	IR	15 S	13 E	19	NW NW	20.000	20.000	0.000	0.000
11	IR	15 S	13 E	19	SW NW	35.700	35.700	0.000	0.000
11	IR	15 S	13 E	19	SE NW	19.250	15.800	3.450	0.000
11	IR	15 S	13 E	19	NE SW	7.800	3.700	4.100	0.000
11	IR	15 S	13 E	19	NW SW	23.400	19.400	4.000	0.000
11	PM	15 S	13 E	19	NW SW	1.200	1.200	0.000	0.000
11	IR	15 S	13 E	19	SW SW	18.600	18.600	0.000	0.000
11	IR	15 S	13 E	20	NE NE	4.150	4.150	0.000	0.000
11	IR	15 S	13 E	20	SW NE	8.280	8.280	0.000	0.000
11	IR	15 S	13 E	20	NW NW	8.700	8.700	0.000	0.000
11	IR	15 S	13 E	20	SE NW	1.000	1.000	0.000	0.000
11	IR	15 S	13 E	20	NE SW	3.340	2.340	1.000	0.000
11	IR	15 S	13 E	20	NE SE	7.260	7.260	0.000	0.000
11	IR	15 S	13 E	20	NW SE	3.280	3.280	0.000	0.000
11	IR	15 S	13 E	20	SE SE	1.490	1.490	0.000	0.000
11	IR	15 S	13 E	21	SW NW	1.700	1.700	0.000	0.000
11	IR	15 S	13 E	21	SE NW	1.050	1.050	0.000	0.000
11	IR	15 S	13 E	22	NW NW	6.400	6.400	0.000	0.000
11	IR	15 S	13 E	29	NE NE	0.370	0.370	0.000	0.000
11	IR	15 S	13 E	29	NW NE	0.550	0.550	0.000	0.000
11	IR	15 S	13 E	29	SW NE	4.050	0.000	0.000	4.050
11	PM	15 S	13 E	29	SW NE	2.600	0.000	0.000	2.600
11	IR	15 S	13 E	29	NE NW	30.050	30.050	0.000	0.000
11	IR	15 S	13 E	29	NW NW	3.100	3.100	0.000	0.000
11	IR	15 S	13 E	29	SE NW	3.460	1.200	0.000	2.260
11	IR	15 S	13 E	29	NE SW	12.820	0.200	0.000	12.620
11	PM	15 S	13 E	29	NE SW	2.600	0.000	0.000	2.600
11	IR	15 S	13 E	29	NW SW	8.770	7.400	0.000	1.370
11	PM	15 S	13 E	29	NW SW	0.400	0.000	0.000	0.400
11	IR	15 S	13 E	29	SW SW	19.220	0.000	0.000	19.220
11	PM	15 S	13 E	29	SW SW	3.100	0.000	0.000	3.100

Column A = Remaining Right Column B = Confirming Right Column C = Inchoate Right

IRRIGATION, POND MAINTENANCE, INDUSTRIAL, MINING and DUST ABATEMENT USES

POD	USE	LEGAL DESCRIPTION				TOTAL ACRES (including inchoate)	WATER RIGHT STATUS		
		TWP	RNG	SEC	Q-Q		ACRES/EQUIVALENT		
							A	B	C
11	IR	15 S	13 E	29	SE SW	0.600	0.000	0.000	0.600
11	IR	15 S	13 E	30	NW NW	25.400	25.400	0.000	0.000
11	IR	15 S	13 E	30	SW NW	35.000	35.000	0.000	0.000
11	IR	15 S	13 E	30	NE SW	25.300	25.000	0.300	0.000
11	IR	15 S	13 E	30	NW SW	25.000	24.000	1.000	0.000
11	IR	15 S	13 E	30	SW SW	29.500	28.000	1.500	0.000
11	IR	15 S	13 E	30	SE SW	35.000	35.000	0.000	0.000
11	IR	15 S	13 E	30	NE SE	11.800	11.800	0.000	0.000
11	IR	15 S	13 E	30	NW SE	20.800	20.800	0.000	0.000
11	IR	15 S	13 E	30	SW SE	34.250	34.250	0.000	0.000
11	IR	15 S	13 E	30	SE SE	35.050	29.750	0.000	5.300
11	IR	15 S	13 E	31	NE NE	22.100	22.100	0.000	0.000
11	PM	15 S	13 E	31	NE NE	0.450	0.450	0.000	0.000
11	IR	15 S	13 E	31	NW NE	34.450	31.950	2.500	0.000
11	IR	15 S	13 E	31	SW NE	38.000	38.000	0.000	0.000
11	IR	15 S	13 E	31	SE NE	23.700	16.000	7.700	0.000
11	IR	15 S	13 E	31	NE NW	32.000	32.000	0.000	0.000
11	PM	15 S	13 E	31	NE NW	0.200	0.200	0.000	0.000
11	IR	15 S	13 E	31	NW NW	30.000	30.000	0.000	0.000
11	IR	15 S	13 E	31	SW NW	21.000	21.000	0.000	0.000
11	IR	15 S	13 E	31	SE NW	30.800	30.800	0.000	0.000
11	IR	15 S	13 E	31	NE SW	32.800	32.800	0.000	0.000
11	IR	15 S	13 E	31	NW SW	13.100	11.900	0.000	1.200
11	IR	15 S	13 E	31	SW SW	7.300	7.300	0.000	0.000
11	IR	15 S	13 E	31	SE SW	31.000	31.000	0.000	0.000
11	IR	15 S	13 E	31	NE SE	17.000	6.000	11.000	0.000
11	IR	15 S	13 E	31	NW SE	39.000	39.000	0.000	0.000
11	IR	15 S	13 E	31	SW SE	35.000	35.000	0.000	0.000
11	IR	15 S	13 E	31	SE SE	6.300	6.300	0.000	0.000
11	IR	15 S	13 E	32	NW NW	5.000	5.000	0.000	0.000
1	IR	15 S	14 E	1	NW NE	28.500	28.500	0.000	0.000
1	IR	15 S	14 E	1	SW NE	19.200	19.200	0.000	0.000
1	IR	15 S	14 E	1	NE NW	14.700	14.700	0.000	0.000
1	IR	15 S	14 E	1	NW NW	22.200	22.200	0.000	0.000
1	IR	15 S	14 E	1	SW NW	34.600	34.600	0.000	0.000
1	IR	15 S	14 E	1	SE NW	16.600	16.600	0.000	0.000
1	IR	15 S	14 E	1	NE SW	14.400	14.400	0.000	0.000
1	PM	15 S	14 E	1	SW SW	0.500	0.500	0.000	0.000
1	IR	15 S	14 E	1	SW SW	31.000	31.000	0.000	0.000
1	IR	15 S	14 E	1	SE SW	26.000	26.000	0.000	0.000
1	IR	15 S	14 E	1	NE SE	18.000	18.000	0.000	0.000
1	IR	15 S	14 E	1	NW SE	34.100	34.100	0.000	0.000
1	IR	15 S	14 E	1	SW SE	32.500	32.500	0.000	0.000

Column A = Remaining Right Column B = Confirming Right Column C = Inchoate Right

IRRIGATION, POND MAINTENANCE, INDUSTRIAL, MINING and DUST ABATEMENT USES

		LEGAL DESCRIPTION				TOTAL ACRES (including inchoate)	WATER RIGHT STATUS		
							ACRES/EQUIVALENT		
POD	USE	TWP	RNG	SEC	Q-Q		A	B	C
1	IR	15 S	14 E	1	SE SE	3.000	3.000	0.000	0.000
1	IR	15 S	14 E	2	NE NE	15.000	15.000	0.000	0.000
1	IR	15 S	14 E	2	NW NE	26.000	26.000	0.000	0.000
1	IR	15 S	14 E	2	SW NE	40.000	40.000	0.000	0.000
1	PM	15 S	14 E	2	SE NE	1.700	1.700	0.000	0.000
1	IR	15 S	14 E	2	SE NE	1.000	1.000	0.000	0.000
1	IR	15 S	14 E	2	NE NW	33.000	33.000	0.000	0.000
1	IR	15 S	14 E	2	NW NW	38.570	38.570	0.000	0.000
1	IR	15 S	14 E	2	SW NW	40.000	40.000	0.000	0.000
1	IR	15 S	14 E	2	SE NW	26.000	26.000	0.000	0.000
1	IR	15 S	14 E	2	NE SW	6.000	6.000	0.000	0.000
1	IR	15 S	14 E	2	NW SW	39.000	39.000	0.000	0.000
1	IR	15 S	14 E	2	SW SW	26.430	26.430	0.000	0.000
1	IR	15 S	14 E	2	SE SW	20.000	20.000	0.000	0.000
1	IR	15 S	14 E	2	NE SE	30.000	30.000	0.000	0.000
1	IR	15 S	14 E	2	NW SE	32.600	32.600	0.000	0.000
1	IR	15 S	14 E	2	SW SE	31.800	31.800	0.000	0.000
1	IR	15 S	14 E	2	SE SE	28.600	28.600	0.000	0.000
1	PM	15 S	14 E	10	NE SE	1.300	1.300	0.000	0.000
1	IR	15 S	14 E	10	NE SE	21.300	21.300	0.000	0.000
1	IR	15 S	14 E	10	SW SE	9.800	9.800	0.000	0.000
1	IR	15 S	14 E	10	SE SE	33.700	33.700	0.000	0.000
1	IR	15 S	14 E	11	NE NE	11.000	10.000	1.000	0.000
1	IR	15 S	14 E	11	NW NE	2.500	2.500	0.000	0.000
1	IR	15 S	14 E	11	NE NW	18.700	18.700	0.000	0.000
1	IR	15 S	14 E	11	SW NW	13.300	13.300	0.000	0.000
1	IR	15 S	14 E	11	SE NW	8.000	8.000	0.000	0.000
1	IR	15 S	14 E	11	SE SW	5.300	5.300	0.000	0.000
1	PM	15 S	14 E	11	SE SE	0.300	0.300	0.000	0.000
1	IR	15 S	14 E	11	SE SE	3.200	3.200	0.000	0.000
1	IR	15 S	14 E	12	NE NE	8.000	8.000	0.000	0.000
1	IR	15 S	14 E	12	NW NE	28.200	28.200	0.000	0.000
1	IR	15 S	14 E	12	SW NE	24.500	24.500	0.000	0.000
1	IR	15 S	14 E	12	SE NE	29.000	29.000	0.000	0.000
1	IR	15 S	14 E	12	NE NW	33.500	33.500	0.000	0.000
1	IR	15 S	14 E	12	NW NW	35.000	35.000	0.000	0.000
1	IR	15 S	14 E	12	SW NW	1.600	1.600	0.000	0.000
1	IR	15 S	14 E	12	SE NW	22.400	22.400	0.000	0.000
1	IR	15 S	14 E	12	NE SW	24.000	24.000	0.000	0.000
1	IR	15 S	14 E	12	SW SW	38.000	38.000	0.000	0.000
1	IR	15 S	14 E	12	SE SW	24.000	24.000	0.000	0.000
1	IR	15 S	14 E	12	NE SE	11.000	11.000	0.000	0.000
1	IR	15 S	14 E	12	NW SE	23.600	23.600	0.000	0.000

Column A = Remaining Right Column B = Confirming Right Column C = Inchoate Right

IRRIGATION, POND MAINTENANCE, INDUSTRIAL, MINING and DUST ABATEMENT USES

POD	USE	LEGAL DESCRIPTION				TOTAL ACRES (including inchoate)	WATER RIGHT STATUS		
		TWP	RNG	SEC	Q-Q		ACRES/EQUIVALENT		
							A	B	C
1	IR	15 S	14 E	12	SE SE	19.000	19.000	0.000	0.000
1	IR	15 S	14 E	13	NE NE	25.700	25.700	0.000	0.000
1	IR	15 S	14 E	13	NW NE	33.900	33.900	0.000	0.000
1	IR	15 S	14 E	13	SW NE	34.300	34.300	0.000	0.000
1	IR	15 S	14 E	13	SE NE	30.300	30.300	0.000	0.000
1	IR	15 S	14 E	13	NE NW	31.900	31.900	0.000	0.000
1	IR	15 S	14 E	13	NW NW	36.700	36.700	0.000	0.000
1	IR	15 S	14 E	13	SW NW	36.300	36.300	0.000	0.000
1	IR	15 S	14 E	13	SE NW	32.000	32.000	0.000	0.000
1	IR	15 S	14 E	13	NE SW	35.000	35.000	0.000	0.000
1	IR	15 S	14 E	13	NW SW	34.500	34.500	0.000	0.000
1	IR	15 S	14 E	13	SW SW	39.000	39.000	0.000	0.000
1	IR	15 S	14 E	13	SE SW	37.000	37.000	0.000	0.000
1	IR	15 S	14 E	13	NE SE	31.600	31.300	0.000	0.300
1	IR	15 S	14 E	13	NW SE	34.400	34.400	0.000	0.000
1	IR	15 S	14 E	13	SW SE	36.500	36.500	0.000	0.000
1	IR	15 S	14 E	13	SE SE	38.000	38.000	0.000	0.000
1	IR	15 S	14 E	14	SE NE	3.700	3.700	0.000	0.000
1	PM	15 S	14 E	14	NE NW	1.000	1.000	0.000	0.000
1	IR	15 S	14 E	14	NE NW	38.400	38.400	0.000	0.000
1	PM	15 S	14 E	14	NW NW	1.000	1.000	0.000	0.000
1	IR	15 S	14 E	14	NW NW	36.600	36.600	0.000	0.000
1	PM	15 S	14 E	14	SW NW	0.200	0.200	0.000	0.000
1	IR	15 S	14 E	14	SW NW	37.800	37.800	0.000	0.000
1	IR	15 S	14 E	14	NE SW	20.800	20.800	0.000	0.000
1	IR	15 S	14 E	14	NW SW	32.000	29.500	2.500	0.000
1	IR	15 S	14 E	14	SW SW	32.000	32.000	0.000	0.000
1	IR	15 S	14 E	14	SE SW	30.000	30.000	0.000	0.000
1	IR	15 S	14 E	14	NE SE	34.600	34.600	0.000	0.000
1	IR	15 S	14 E	14	NW SE	23.100	23.100	0.000	0.000
1	IR	15 S	14 E	14	SW SE	34.000	34.000	0.000	0.000
1	IR	15 S	14 E	14	SE SE	35.000	35.000	0.000	0.000
1	PM	15 S	14 E	15	NE NE	0.500	0.500	0.000	0.000
1	IR	15 S	14 E	15	NE NE	34.000	34.000	0.000	0.000
1	IR	15 S	14 E	15	NW NE	30.100	30.100	0.000	0.000
1	IR	15 S	14 E	15	SW NE	37.000	37.000	0.000	0.000
1	PM	15 S	14 E	15	SE NE	0.600	0.600	0.000	0.000
1	IR	15 S	14 E	15	SE NE	26.800	26.800	0.000	0.000
1	IR	15 S	14 E	15	NE NW	1.900	1.900	0.000	0.000
1	IR	15 S	14 E	15	SW NW	18.100	18.100	0.000	0.000
1	IR	15 S	14 E	15	SE NW	33.000	33.000	0.000	0.000
1	PM	15 S	14 E	15	NE SW	0.900	0.900	0.000	0.000
1	IR	15 S	14 E	15	NE SW	35.100	35.100	0.000	0.000

Column A = Remaining Right Column B = Confirming Right Column C = Inchoate Right

IRRIGATION, POND MAINTENANCE, INDUSTRIAL, MINING and DUST ABATEMENT USES

POD	USE	LEGAL DESCRIPTION				TOTAL ACRES (including inchoate)	WATER RIGHT STATUS		
		TWP	RNG	SEC	Q-Q		ACRES/EQUIVALENT		
							A	B	C
1	IR	15 S	14 E	15	NW SW	27.900	27.900	0.000	0.000
1	IR	15 S	14 E	15	SE SW	24.700	24.700	0.000	0.000
1	IR	15 S	14 E	15	NE SE	16.000	16.000	0.000	0.000
1	IR	15 S	14 E	15	NW SE	25.600	25.600	0.000	0.000
1	IR	15 S	14 E	15	SW SE	30.000	30.000	0.000	0.000
1	IR	15 S	14 E	15	SE SE	21.000	21.000	0.000	0.000
1	IR	15 S	14 E	21	NE NE	17.000	17.000	0.000	0.000
1	IR	15 S	14 E	21	SE NE	17.750	17.750	0.000	0.000
1	IR	15 S	14 E	21	NE SE	20.000	20.000	0.000	0.000
1	IR	15 S	14 E	21	SW SE	1.600	1.600	0.000	0.000
1	IR	15 S	14 E	21	SE SE	32.500	32.500	0.000	0.000
1	IR	15 S	14 E	22	NE NE	23.000	23.000	0.000	0.000
1	IR	15 S	14 E	22	NW NE	24.000	24.000	0.000	0.000
1	PM	15 S	14 E	22	SW NE	0.600	0.600	0.000	0.000
1	IR	15 S	14 E	22	SW NE	38.400	38.400	0.000	0.000
1	IR	15 S	14 E	22	SE NE	38.300	38.300	0.000	0.000
1	IR	15 S	14 E	22	NE NW	30.000	30.000	0.000	0.000
1	IR	15 S	14 E	22	NW NW	32.000	32.000	0.000	0.000
1	IR	15 S	14 E	22	SW NW	37.000	37.000	0.000	0.000
1	PM	15 S	14 E	22	SE NW	0.100	0.100	0.000	0.000
1	IR	15 S	14 E	22	SE NW	37.500	37.500	0.000	0.000
1	IR	15 S	14 E	22	NE SW	38.700	38.700	0.000	0.000
1	IR	15 S	14 E	22	NW SW	34.400	34.400	0.000	0.000
1	IR	15 S	14 E	22	SW SW	34.800	34.800	0.000	0.000
1	IR	15 S	14 E	22	SE SW	34.500	34.500	0.000	0.000
1	IR	15 S	14 E	22	NE SE	34.000	34.000	0.000	0.000
1	IR	15 S	14 E	22	NW SE	36.000	36.000	0.000	0.000
1	IR	15 S	14 E	22	SW SE	37.000	37.000	0.000	0.000
1	IR	15 S	14 E	22	SE SE	38.000	38.000	0.000	0.000
1	IR	15 S	14 E	23	NE NE	21.700	21.700	0.000	0.000
1	IR	15 S	14 E	23	NW NE	35.000	35.000	0.000	0.000
1	IR	15 S	14 E	23	SW NE	25.300	25.300	0.000	0.000
1	IR	15 S	14 E	23	SE NE	37.700	37.700	0.000	0.000
1	IR	15 S	14 E	23	NE NW	31.200	31.200	0.000	0.000
1	IR	15 S	14 E	23	NW NW	39.700	39.700	0.000	0.000
1	IR	15 S	14 E	23	SW NW	35.500	35.500	0.000	0.000
1	IR	15 S	14 E	23	SE NW	33.540	33.540	0.000	0.000
1	PM	15 S	14 E	23	NE SW	0.200	0.200	0.000	0.000
1	IR	15 S	14 E	23	NE SW	38.800	38.800	0.000	0.000
1	IR	15 S	14 E	23	NW SW	39.800	39.800	0.000	0.000
1	IR	15 S	14 E	23	SW SW	38.500	38.500	0.000	0.000
1	IR	15 S	14 E	23	SE SW	37.700	37.700	0.000	0.000
1	IR	15 S	14 E	23	NE SE	37.300	37.300	0.000	0.000

Column A = Remaining Right Column B = Confirming Right Column C = Inchoate Right

IRRIGATION, POND MAINTENANCE, INDUSTRIAL, MINING and DUST ABATEMENT USES

POD	USE	LEGAL DESCRIPTION				TOTAL ACRES (including inchoate)	WATER RIGHT STATUS		
		TWP	RNG	SEC	Q-Q		ACRES/EQUIVALENT		
							A	B	C
1	IR	15 S	14 E	23	NW SE	36.000	36.000	0.000	0.000
1	IR	15 S	14 E	23	SW SE	35.900	35.900	0.000	0.000
1	IR	15 S	14 E	23	SE SE	37.000	37.000	0.000	0.000
1	IR	15 S	14 E	24	NE NE	29.700	29.700	0.000	0.000
1	IR	15 S	14 E	24	NW NE	29.700	29.700	0.000	0.000
1	IR	15 S	14 E	24	SW NE	38.900	38.900	0.000	0.000
1	IR	15 S	14 E	24	SE NE	38.500	38.500	0.000	0.000
1	IR	15 S	14 E	24	NE NW	36.000	36.000	0.000	0.000
1	IR	15 S	14 E	24	NW NW	34.400	34.400	0.000	0.000
1	IR	15 S	14 E	24	SW NW	31.600	31.600	0.000	0.000
1	IR	15 S	14 E	24	SE NW	31.000	31.000	0.000	0.000
1	IR	15 S	14 E	24	NE SW	38.000	38.000	0.000	0.000
1	IR	15 S	14 E	24	NW SW	40.000	40.000	0.000	0.000
1	IR	15 S	14 E	24	SW SW	25.300	25.300	0.000	0.000
1	IR	15 S	14 E	24	SE SW	33.000	33.000	0.000	0.000
1	IR	15 S	14 E	24	NE SE	33.400	33.400	0.000	0.000
1	IR	15 S	14 E	24	NW SE	35.100	35.100	0.000	0.000
1	IR	15 S	14 E	24	SW SE	37.000	37.000	0.000	0.000
1	IR	15 S	14 E	24	SE SE	33.400	33.400	0.000	0.000
1	IR	15 S	14 E	25	NE NE	38.000	38.000	0.000	0.000
1	IR	15 S	14 E	25	NW NE	30.200	30.200	0.000	0.000
1	IR	15 S	14 E	25	SW NE	38.480	38.480	0.000	0.000
1	IR	15 S	14 E	25	SE NE	32.000	32.000	0.000	0.000
1	IR	15 S	14 E	25	NE NW	27.800	27.800	0.000	0.000
1	IR	15 S	14 E	25	NW NW	38.200	38.200	0.000	0.000
1	IR	15 S	14 E	25	SW NW	27.700	27.700	0.000	0.000
1	IR	15 S	14 E	25	SE NW	34.800	34.800	0.000	0.000
1	IR	15 S	14 E	25	NE SW	32.510	32.510	0.000	0.000
1	IR	15 S	14 E	25	NW SW	17.000	17.000	0.000	0.000
1	IR	15 S	14 E	25	SW SW	33.300	33.000	0.000	0.300
1	IR	15 S	14 E	25	SE SW	31.940	31.790	0.000	0.150
1	IR	15 S	14 E	25	NE SE	34.220	34.220	0.000	0.000
1	IR	15 S	14 E	25	NW SE	27.700	27.700	0.000	0.000
1	IR	15 S	14 E	25	SW SE	16.600	16.600	0.000	0.000
1	IR	15 S	14 E	26	NE NE	34.100	34.100	0.000	0.000
1	IR	15 S	14 E	26	NW NE	32.000	32.000	0.000	0.000
1	IR	15 S	14 E	26	SW NE	39.000	39.000	0.000	0.000
1	IR	15 S	14 E	26	SE NE	38.900	38.900	0.000	0.000
1	IR	15 S	14 E	26	NE NW	37.600	37.600	0.000	0.000
1	PM	15 S	14 E	26	NW NW	0.200	0.200	0.000	0.000
1	IR	15 S	14 E	26	NW NW	36.000	36.000	0.000	0.000
1	IR	15 S	14 E	26	SW NW	39.400	39.400	0.000	0.000
1	PM	15 S	14 E	26	SE NW	0.300	0.300	0.000	0.000

Column A = Remaining Right Column B = Confirming Right Column C = Inchoate Right

IRRIGATION, POND MAINTENANCE, INDUSTRIAL, MINING and DUST ABATEMENT USES

		LEGAL DESCRIPTION				TOTAL ACRES (including inchoate)	WATER RIGHT STATUS		
POD	USE	TWP	RNG	SEC	Q-Q		ACRES/EQUIVALENT		
							A	B	C
1	IR	15 S	14 E	26	SE NW	39.700	39.700	0.000	0.000
1	IR	15 S	14 E	26	NE SW	40.000	40.000	0.000	0.000
1	IR	15 S	14 E	26	NW SW	39.800	39.800	0.000	0.000
1	IR	15 S	14 E	26	SW SW	39.000	39.000	0.000	0.000
1	IR	15 S	14 E	26	SE SW	38.650	38.650	0.000	0.000
1	IR	15 S	14 E	26	NE SE	38.250	38.250	0.000	0.000
1	IR	15 S	14 E	26	NW SE	39.620	39.620	0.000	0.000
1	IR	15 S	14 E	26	SW SE	37.600	37.600	0.000	0.000
1	IR	15 S	14 E	26	SE SE	31.060	28.560	2.500	0.000
1	IR	15 S	14 E	27	NE NE	36.900	36.900	0.000	0.000
1	IR	15 S	14 E	27	NW NE	32.100	32.100	0.000	0.000
1	IR	15 S	14 E	27	SW NE	36.100	36.100	0.000	0.000
1	PM	15 S	14 E	27	SE NE	0.500	0.500	0.000	0.000
1	IR	15 S	14 E	27	SE NE	38.500	38.500	0.000	0.000
1	IR	15 S	14 E	27	NE NW	36.100	36.100	0.000	0.000
1	IR	15 S	14 E	27	NW NW	36.000	36.000	0.000	0.000
1	IR	15 S	14 E	27	SW NW	39.000	39.000	0.000	0.000
1	IR	15 S	14 E	27	SE NW	37.800	37.800	0.000	0.000
1	IR	15 S	14 E	27	NE SW	38.800	38.800	0.000	0.000
1	IR	15 S	14 E	27	NW SW	38.000	38.000	0.000	0.000
1	IR	15 S	14 E	27	SW SW	36.000	36.000	0.000	0.000
1	IR	15 S	14 E	27	SE SW	38.800	38.800	0.000	0.000
1	IR	15 S	14 E	27	NE SE	39.000	39.000	0.000	0.000
1	IR	15 S	14 E	27	NW SE	38.900	38.900	0.000	0.000
1	IR	15 S	14 E	27	SW SE	38.400	38.400	0.000	0.000
1	IR	15 S	14 E	27	SE SE	38.000	38.000	0.000	0.000
1	PM	15 S	14 E	28	NE NE	1.300	1.300	0.000	0.000
1	IR	15 S	14 E	28	NE NE	32.600	32.600	0.000	0.000
1	PM	15 S	14 E	28	NW NE	0.700	0.700	0.000	0.000
1	IR	15 S	14 E	28	NW NE	2.300	2.300	0.000	0.000
1	IR	15 S	14 E	28	SW NE	16.400	16.400	0.000	0.000
1	IR	15 S	14 E	28	SE NE	37.900	37.900	0.000	0.000
1	IR	15 S	14 E	28	NE SE	39.000	39.000	0.000	0.000
1	IR	15 S	14 E	28	NW SE	14.700	14.700	0.000	0.000
1	IR	15 S	14 E	28	SW SE	21.100	21.100	0.000	0.000
1	IR	15 S	14 E	28	SE SE	38.900	38.900	0.000	0.000
1	IR	15 S	14 E	33	NE NE	37.800	37.800	0.000	0.000
1	IR	15 S	14 E	33	NW NE	36.000	36.000	0.000	0.000
1	IR	15 S	14 E	33	SW NE	34.000	34.000	0.000	0.000
1	PM	15 S	14 E	33	SE NE	0.200	0.200	0.000	0.000
1	IR	15 S	14 E	33	SE NE	38.000	38.000	0.000	0.000
1	IR	15 S	14 E	33	SE NW	20.500	20.500	0.000	0.000
1	PM	15 S	14 E	33	NE SW	1.000	1.000	0.000	0.000

Column A = Remaining Right Column B = Confirming Right Column C = Inchoate Right

IRRIGATION, POND MAINTENANCE, INDUSTRIAL, MINING and DUST ABATEMENT USES

POD	USE	LEGAL DESCRIPTION				TOTAL ACRES (including inchoate)	WATER RIGHT STATUS		
		TWP	RNG	SEC	Q-Q		ACRES/EQUIVALENT		
							A	B	C
1	IR	15 S	14 E	33	NE SW	28.000	28.000	0.000	0.000
1	IR	15 S	14 E	33	SE SW	0.300	0.300	0.000	0.000
1	IR	15 S	14 E	33	NE SE	39.000	39.000	0.000	0.000
1	IR	15 S	14 E	33	NW SE	40.000	40.000	0.000	0.000
1	IR	15 S	14 E	33	SW SE	39.700	39.700	0.000	0.000
1	IR	15 S	14 E	33	SE SE	36.500	36.500	0.000	0.000
1	IR	15 S	14 E	34	NE NE	37.000	37.000	0.000	0.000
1	IR	15 S	14 E	34	NW NE	39.500	39.500	0.000	0.000
1	IR	15 S	14 E	34	SW NE	38.500	38.500	0.000	0.000
1	PM	15 S	14 E	34	SE NE	0.700	0.700	0.000	0.000
1	IR	15 S	14 E	34	SE NE	35.800	35.800	0.000	0.000
1	IR	15 S	14 E	34	NE NW	38.200	38.200	0.000	0.000
1	PM	15 S	14 E	34	NW NW	0.400	0.400	0.000	0.000
1	IR	15 S	14 E	34	NW NW	36.600	36.600	0.000	0.000
1	IR	15 S	14 E	34	SW NW	35.000	35.000	0.000	0.000
1	IR	15 S	14 E	34	SE NW	38.900	38.900	0.000	0.000
1	PM	15 S	14 E	34	NE SW	0.300	0.300	0.000	0.000
1	IR	15 S	14 E	34	NE SW	38.000	38.000	0.000	0.000
1	IR	15 S	14 E	34	NW SW	38.500	38.500	0.000	0.000
1	IR	15 S	14 E	34	SW SW	34.590	34.590	0.000	0.000
1	IR	15 S	14 E	34	SE SW	37.050	37.050	0.000	0.000
1	IR	15 S	14 E	34	NE SE	38.060	38.060	0.000	0.000
1	IR	15 S	14 E	34	NW SE	14.700	11.700	3.000	0.000
1	IR	15 S	14 E	34	SW SE	1.500	0.000	1.500	0.000
1	IR	15 S	14 E	34	SE SE	30.400	30.400	0.000	0.000
1	IR	15 S	14 E	35	NW NE	6.000	6.000	0.000	0.000
1	IR	15 S	14 E	35	NE NW	18.320	18.320	0.000	0.000
1	IR	15 S	14 E	35	NW NW	34.700	34.700	0.000	0.000
1	IR	15 S	14 E	35	SW NW	3.300	3.300	0.000	0.000
1	IR	15 S	14 E	35	SE NW	4.000	4.000	0.000	0.000
1	IR	15 S	15 E	4	NE NW	5.900	5.900	0.000	0.000
1	IR	15 S	15 E	4	NW NW	32.100	32.100	0.000	0.000
1	IR	15 S	15 E	4	SW NW	23.550	22.900	0.000	0.650
1	IR	15 S	15 E	4	SE NW	20.650	20.500	0.000	0.150
1	IR	15 S	15 E	5	NE NE	27.700	27.700	0.000	0.000
1	IR	15 S	15 E	5	NW NE	5.900	5.900	0.000	0.000
1	IR	15 S	15 E	5	SW NE	6.500	6.500	0.000	0.000
1	IR	15 S	15 E	5	SE NE	15.300	15.300	0.000	0.000
1	IR	15 S	15 E	5	NW NW	4.000	4.000	0.000	0.000
1	IR	15 S	15 E	5	SW NW	18.000	18.000	0.000	0.000
1	IR	15 S	15 E	5	NE SW	15.200	15.200	0.000	0.000
1	IR	15 S	15 E	5	NW SW	24.100	24.100	0.000	0.000
1	PM	15 S	15 E	5	NW SW	0.500	0.500	0.000	0.000

Column A = Remaining Right Column B = Confirming Right Column C =Inchoate Right

IRRIGATION, POND MAINTENANCE, INDUSTRIAL, MINING and DUST ABATEMENT USES

POD	USE	LEGAL DESCRIPTION				TOTAL ACRES (including inchoate)	WATER RIGHT STATUS		
		TWP	RNG	SEC	Q-Q		ACRES/EQUIVALENT		
							A	B	C
1	IR	15 S	15 E	5	SW SW	3.400	3.400	0.000	0.000
1	IR	15 S	15 E	5	SE SW	10.000	10.000	0.000	0.000
1	IR	15 S	15 E	6	NE NE	21.200	21.200	0.000	0.000
1	IR	15 S	15 E	6	NW NE	34.100	34.100	0.000	0.000
1	IR	15 S	15 E	6	SW NE	19.700	19.700	0.000	0.000
1	IR	15 S	15 E	6	NE NW	36.800	36.800	0.000	0.000
1	IR	15 S	15 E	6	SW NW	20.300	20.300	0.000	0.000
1	IR	15 S	15 E	6	SE NW	33.800	33.800	0.000	0.000
1	IR	15 S	15 E	6	NE SW	39.600	39.600	0.000	0.000
1	IR	15 S	15 E	6	NW SW	20.100	20.100	0.000	0.000
1	IR	15 S	15 E	6	SW SW	29.400	29.400	0.000	0.000
1	IR	15 S	15 E	6	SE SW	34.200	34.200	0.000	0.000
1	IR	15 S	15 E	6	NE SE	35.800	35.800	0.000	0.000
1	IR	15 S	15 E	6	NW SE	37.500	37.500	0.000	0.000
1	IR	15 S	15 E	6	SW SE	18.900	18.900	0.000	0.000
1	IR	15 S	15 E	6	SE SE	34.000	33.000	1.000	0.000
1	IR	15 S	15 E	7	NW NE	17.700	17.700	0.000	0.000
1	IR	15 S	15 E	7	SW NE	29.000	29.000	0.000	0.000
1	IR	15 S	15 E	7	NE NW	26.000	26.000	0.000	0.000
1	IR	15 S	15 E	7	NW NW	9.500	9.500	0.000	0.000
1	IR	15 S	15 E	7	SW NW	30.000	30.000	0.000	0.000
1	IR	15 S	15 E	7	SE NW	32.600	32.600	0.000	0.000
1	IR	15 S	15 E	7	SW SW	6.700	6.700	0.000	0.000
1	IR	15 S	15 E	7	NE SE	11.800	9.800	0.000	2.000
1	IR	15 S	15 E	7	SE SE	22.700	22.700	0.000	0.000
1	IR	15 S	15 E	8	NW NW	14.000	14.000	0.000	0.000
1	IR	15 S	15 E	8	SW NW	9.600	9.600	0.000	0.000
1	IR	15 S	15 E	8	NW SW	18.300	18.300	0.000	0.000
1	IR	15 S	15 E	8	SW SW	19.100	19.100	0.000	0.000
1	IR	15 S	15 E	17	NE SW	10.100	1.700	8.400	0.000
1	IR	15 S	15 E	17	NW SW	27.250	25.050	2.200	0.000
1	IR	15 S	15 E	17	SW SW	35.900	35.900	0.000	0.000
1	IR	15 S	15 E	17	SE SW	25.800	25.800	0.000	0.000
1	IR	15 S	15 E	17	NE SE	11.600	11.600	0.000	0.000
1	IR	15 S	15 E	17	NW SE	13.000	13.000	0.000	0.000
1	IR	15 S	15 E	17	SW SE	15.700	15.700	0.000	0.000
1	IR	15 S	15 E	17	SE SE	24.600	24.600	0.000	0.000
1	IR	15 S	15 E	18	NE NE	27.700	27.700	0.000	0.000
1	IR	15 S	15 E	18	NW NE	35.500	35.500	0.000	0.000
1	IR	15 S	15 E	18	SW NE	21.950	21.950	0.000	0.000
1	IR	15 S	15 E	18	SE NE	19.800	19.800	0.000	0.000
1	IR	15 S	15 E	18	NE NW	19.000	17.400	1.600	0.000
1	IR	15 S	15 E	18	NW NW	21.000	21.000	0.000	0.000

Column A = Remaining Right Column B = Confirming Right Column C = Inchoate Right

IRRIGATION, POND MAINTENANCE, INDUSTRIAL, MINING and DUST ABATEMENT USES

POD	USE	LEGAL DESCRIPTION				TOTAL ACRES (including inchoate)	WATER RIGHT STATUS ACRES/EQUIVALENT		
		TWP	RNG	SEC	Q-Q		A	B	C
1	IR	15 S	15 E	18	SW NW	12.000	12.000	0.000	0.000
1	IR	15 S	15 E	18	SE NW	20.300	20.300	0.000	0.000
1	IR	15 S	15 E	18	NE SW	35.000	35.000	0.000	0.000
1	IR	15 S	15 E	18	NW SW	22.400	22.400	0.000	0.000
1	IR	15 S	15 E	18	SW SW	32.700	32.700	0.000	0.000
1	IR	15 S	15 E	18	SE SW	39.900	39.900	0.000	0.000
1	PM	15 S	15 E	18	SE SW	0.100	0.100	0.000	0.000
1	IR	15 S	15 E	18	NE SE	34.600	34.600	0.000	0.000
1	PM	15 S	15 E	18	NE SE	0.500	0.500	0.000	0.000
1	IR	15 S	15 E	18	NW SE	36.200	36.200	0.000	0.000
1	IR	15 S	15 E	18	SW SE	39.700	39.700	0.000	0.000
1	IR	15 S	15 E	18	SE SE	37.500	37.500	0.000	0.000
1	IR	15 S	15 E	19	NE NE	33.600	33.600	0.000	0.000
1	IR	15 S	15 E	19	NW NE	31.700	31.700	0.000	0.000
1	IR	15 S	15 E	19	SW NE	38.500	38.500	0.000	0.000
1	IR	15 S	15 E	19	SE NE	36.200	36.200	0.000	0.000
1	IR	15 S	15 E	19	NE NW	39.600	39.600	0.000	0.000
1	IR	15 S	15 E	19	NW NW	37.200	37.200	0.000	0.000
1	IR	15 S	15 E	19	SW NW	36.400	36.400	0.000	0.000
1	IR	15 S	15 E	19	SE NW	39.700	39.700	0.000	0.000
1	IR	15 S	15 E	19	NE SW	39.700	39.700	0.000	0.000
1	IR	15 S	15 E	19	NW SW	30.100	30.100	0.000	0.000
1	IR	15 S	15 E	19	SW SW	33.800	33.800	0.000	0.000
1	IR	15 S	15 E	19	SE SW	38.400	38.400	0.000	0.000
1	IR	15 S	15 E	19	NE SE	30.700	30.700	0.000	0.000
1	IR	15 S	15 E	19	NW SE	28.300	28.300	0.000	0.000
1	IR	15 S	15 E	19	SW SE	38.000	38.000	0.000	0.000
1	IR	15 S	15 E	19	SE SE	26.000	26.000	0.000	0.000
1	IR	15 S	15 E	20	NE NE	16.200	16.200	0.000	0.000
1	IR	15 S	15 E	20	NW NE	30.800	30.800	0.000	0.000
1	IR	15 S	15 E	20	SE NE	39.600	39.600	0.000	0.000
1	IR	15 S	15 E	20	NE NW	33.000	33.000	0.000	0.000
1	IR	15 S	15 E	20	NW NW	27.800	27.800	0.000	0.000
1	IR	15 S	15 E	20	SW NW	35.800	35.800	0.000	0.000
1	IR	15 S	15 E	20	SE NW	39.200	39.200	0.000	0.000
1	IR	15 S	15 E	20	NE SW	39.000	39.000	0.000	0.000
1	IR	15 S	15 E	20	NW SW	36.900	36.900	0.000	0.000
1	IR	15 S	15 E	20	SW SW	33.400	33.400	0.000	0.000
1	IR	15 S	15 E	20	SE SW	31.700	31.700	0.000	0.000
1	IR	15 S	15 E	20	NE SE	36.500	36.500	0.000	0.000
1	IR	15 S	15 E	20	NW SE	39.000	39.000	0.000	0.000
1	IR	15 S	15 E	20	SW SE	34.800	34.800	0.000	0.000
1	IR	15 S	15 E	20	SE SE	32.700	32.700	0.000	0.000

Column A = Remaining Right Column B = Confirming Right Column C = Inchoate Right

IRRIGATION, POND MAINTENANCE, INDUSTRIAL, MINING and DUST ABATEMENT USES

POD	USE	LEGAL DESCRIPTION				TOTAL ACRES (including inchoate)	WATER RIGHT STATUS		
		TWP	RNG	SEC	Q-Q		ACRES/EQUIVALENT		
							A	B	C
1	IR	15 S	15 E	21	NE NW	7.300	7.300	0.000	0.000
1	IR	15 S	15 E	21	SW NW	30.500	27.000	3.500	0.000
1	IR	15 S	15 E	21	SE NW	23.100	22.500	0.600	0.000
1	IR	15 S	15 E	21	NE SW	30.000	30.000	0.000	0.000
1	IR	15 S	15 E	21	NW SW	39.100	39.100	0.000	0.000
1	IR	15 S	15 E	21	SW SW	32.000	32.000	0.000	0.000
1	IR	15 S	15 E	21	SE SW	4.800	4.800	0.000	0.000
1	IR	15 S	15 E	30	NE NE	33.200	33.200	0.000	0.000
1	IR	15 S	15 E	30	NW NE	30.300	30.300	0.000	0.000
1	IR	15 S	15 E	30	NE NW	34.600	34.600	0.000	0.000
1	IR	15 S	15 E	30	NW NW	33.200	33.200	0.000	0.000
1	IR	15 S	15 E	30	SW NW	15.400	15.400	0.000	0.000
1	IR	15 S	15 E	30	SE NW	2.500	2.500	0.000	0.000
9	IR	16 S	11 E	28	NE NW	2.000	0.000	0.000	2.000
9	IR	16 S	11 E	35	NE SE	4.900	0.000	0.000	4.900
9	IR	16 S	11 E	35	SE SE	8.270	0.000	0.000	8.270
9	IR	16 S	11 E	36	NW NW	1.680	0.000	0.000	1.680
11	IR	16 S	12 E	1	SE NE	2.900	2.900	0.000	0.000
11	IR	16 S	12 E	1	SW NW	4.000	4.000	0.000	0.000
11	IR	16 S	12 E	1	SE NW	4.300	4.300	0.000	0.000
11	IR	16 S	12 E	1	NE SW	20.700	20.700	0.000	0.000
11	IR	16 S	12 E	1	NW SW	21.300	18.900	2.400	0.000
11	IR	16 S	12 E	1	SW SW	25.900	25.900	0.000	0.000
11	IR	16 S	12 E	1	SE SW	23.300	23.300	0.000	0.000
11	IR	16 S	12 E	1	NE SE	1.300	1.300	0.000	0.000
11	IR	16 S	12 E	2	SW NE	6.000	6.000	0.000	0.000
11	IR	16 S	12 E	2	SE NE	5.650	5.650	0.000	0.000
11	IR	16 S	12 E	2	SE NW	4.500	4.500	0.000	0.000
11	IR	16 S	12 E	2	NE SW	15.700	15.700	0.000	0.000
11	IR	16 S	12 E	2	NW SW	22.000	22.000	0.000	0.000
11	IR	16 S	12 E	2	SW SW	27.530	20.000	0.000	7.530
11	IR	16 S	12 E	2	SE SW	23.300	19.300	4.000	0.000
11	PM	16 S	12 E	2	SE SW	0.500	0.500	0.000	0.000
11	IR	16 S	12 E	2	NE SE	25.180	25.180	0.000	0.000
11	IR	16 S	12 E	2	NW SE	31.900	31.900	0.000	0.000
11	IR	16 S	12 E	2	SW SE	24.900	23.900	0.000	1.000
11	IR	16 S	12 E	2	SE SE	31.600	31.600	0.000	0.000
11	IR	16 S	12 E	9	NE SE	6.000	6.000	0.000	0.000
11	IR	16 S	12 E	9	SE SE	32.500	32.500	0.000	0.000
11	IR	16 S	12 E	10	NE NE	29.400	29.400	0.000	0.000
11	IR	16 S	12 E	10	NW NE	11.600	11.600	0.000	0.000
11	IR	16 S	12 E	10	SW NE	6.300	6.300	0.000	0.000
11	IR	16 S	12 E	10	SE NE	19.100	19.100	0.000	0.000

Column A = Remaining Right Column B = Confirming Right Column C = Inchoate Right

IRRIGATION, POND MAINTENANCE, INDUSTRIAL, MINING and DUST ABATEMENT USES

POD	USE	LEGAL DESCRIPTION				TOTAL ACRES (including inchoate)	WATER RIGHT STATUS		
		TWP	RNG	SEC	Q-Q		ACRES/EQUIVALENT		
							A	B	C
11	IR	16 S	12 E	10	NW SW	0.500	0.500	0.000	0.000
11	IR	16 S	12 E	10	SW SW	35.300	35.300	0.000	0.000
11	IR	16 S	12 E	10	SE SW	36.800	36.800	0.000	0.000
11	IR	16 S	12 E	10	SW SE	34.800	34.800	0.000	0.000
11	IR	16 S	12 E	10	SE SE	34.000	34.000	0.000	0.000
11	IR	16 S	12 E	11	NE NE	22.190	22.190	0.000	0.000
11	IR	16 S	12 E	11	NW NE	33.400	33.400	0.000	0.000
11	IR	16 S	12 E	11	SW NE	27.350	27.350	0.000	0.000
11	IR	16 S	12 E	11	SE NE	28.800	24.800	4.000	0.000
11	IR	16 S	12 E	11	NE NW	18.400	16.000	2.400	0.000
11	IR	16 S	12 E	11	NW NW	34.100	34.100	0.000	0.000
11	IR	16 S	12 E	11	SW NW	23.800	23.800	0.000	0.000
11	IR	16 S	12 E	11	SE NW	34.800	30.200	4.600	0.000
11	IR	16 S	12 E	11	NE SW	32.000	32.000	0.000	0.000
11	IR	16 S	12 E	11	NW SW	35.200	35.200	0.000	0.000
11	IR	16 S	12 E	11	SE SW	27.000	27.000	0.000	0.000
11	IR	16 S	12 E	11	NE SE	34.550	34.550	0.000	0.000
11	IR	16 S	12 E	11	NW SE	38.850	38.850	0.000	0.000
11	IR	16 S	12 E	11	SE SE	14.500	14.500	0.000	0.000
11	IR	16 S	12 E	12	NE NE	24.300	24.300	0.000	0.000
11	PM	16 S	12 E	12	NE NE	0.200	0.200	0.000	0.000
11	IR	16 S	12 E	12	NW NE	23.000	23.000	0.000	0.000
11	IR	16 S	12 E	12	SW NE	23.600	19.500	4.100	0.000
11	IR	16 S	12 E	12	SE NE	20.300	18.300	2.000	0.000
11	IR	16 S	12 E	12	NE NW	26.900	23.900	3.000	0.000
11	IR	16 S	12 E	12	NW NW	29.000	29.000	0.000	0.000
11	IR	16 S	12 E	12	SW NW	25.000	21.000	4.000	0.000
11	IR	16 S	12 E	12	SE NW	25.300	25.300	0.000	0.000
11	IR	16 S	12 E	12	NE SW	33.200	30.700	2.500	0.000
11	IR	16 S	12 E	12	NW SW	10.000	5.000	5.000	0.000
11	IR	16 S	12 E	12	SW SW	15.990	0.890	15.100	0.000
11	IR	16 S	12 E	12	SE SW	31.100	31.100	0.000	0.000
11	IR	16 S	12 E	12	NE SE	23.000	23.000	0.000	0.000
11	IR	16 S	12 E	12	SW SE	19.900	13.900	6.000	0.000
11	IR	16 S	12 E	13	NE NE	15.600	15.600	0.000	0.000
11	IR	16 S	12 E	13	NW NE	16.700	11.900	4.800	0.000
11	IR	16 S	12 E	13	SE NE	11.700	11.700	0.000	0.000
11	IR	16 S	12 E	13	NE NW	20.300	19.500	0.000	0.800
11	IR	16 S	12 E	13	NW NW	21.000	21.000	0.000	0.000
11	IR	16 S	12 E	13	SW NW	28.800	28.800	0.000	0.000
11	IR	16 S	12 E	13	SE NW	31.700	31.700	0.000	0.000
11	IR	16 S	12 E	13	NE SW	30.500	30.500	0.000	0.000
11	IR	16 S	12 E	14	NE NE	24.500	24.500	0.000	0.000

Column A = Remaining Right Column B = Confirming Right Column C = Inchoate Right

IRRIGATION, POND MAINTENANCE, INDUSTRIAL, MINING and DUST ABATEMENT USES

POD	USE	LEGAL DESCRIPTION				TOTAL ACRES (including inchoate)	WATER RIGHT STATUS		
		TWP	RNG	SEC	Q-Q		ACRES/EQUIVALENT		
							A	B	C
11	IR	16 S	12 E	14	NW NE	9.900	9.900	0.000	0.000
11	IR	16 S	12 E	14	SW NE	9.050	9.050	0.000	0.000
11	IR	16 S	12 E	14	SE SW	8.280	8.280	0.000	0.000
11	IR	16 S	12 E	14	SW SE	11.630	0.000	0.000	11.630
11	IR	16 S	12 E	14	SE SE	24.700	24.700	0.000	0.000
11	IR	16 S	12 E	15	NW NE	27.400	27.400	0.000	0.000
11	IR	16 S	12 E	15	NE NW	31.500	31.500	0.000	0.000
11	IR	16 S	12 E	15	NW NW	36.000	36.000	0.000	0.000
11	IR	16 S	12 E	15	SW NW	4.000	4.000	0.000	0.000
11	IR	16 S	12 E	23	NW NE	23.500	22.000	1.500	0.000
11	IR	16 S	12 E	23	SW NE	12.100	12.100	0.000	0.000
11	IR	16 S	12 E	23	NE NW	7.000	7.000	0.000	0.000
11	IR	16 S	12 E	23	NE SE	28.710	28.710	0.000	0.000
11	IR	16 S	12 E	23	NW SE	14.900	14.900	0.000	0.000
11	IR	16 S	12 E	23	SE SE	16.000	14.700	0.000	1.300
11	IR	16 S	12 E	25	SW NW	19.060	19.060	0.000	0.000
11	IR	16 S	12 E	26	NE NE	17.000	13.150	0.000	3.850
11	IR	16 S	12 E	26	NW NE	27.300	27.200	0.000	0.100
11	IR	16 S	12 E	26	SW NE	31.300	31.300	0.000	0.000
11	IR	16 S	12 E	26	SE NE	30.000	30.000	0.000	0.000
11	IR	16 S	12 E	26	NE NW	14.200	14.200	0.000	0.000
11	IR	16 S	12 E	26	SW NW	10.000	8.200	0.000	1.800
11	IR	16 S	12 E	26	SE NW	29.300	29.300	0.000	0.000
11	IR	16 S	12 E	26	NE SW	2.100	2.100	0.000	0.000
11	IM	16 S	12 E	26	NE SW	1.000	1.000	0.000	0.000
11	IM	16 S	12 E	26	SW SW	2.000	2.000	0.000	0.000
11	IR	16 S	12 E	26	SE SW	2.350	2.350	0.000	0.000
11	IR	16 S	12 E	26	NE SE	10.300	10.300	0.000	0.000
11	IR	16 S	12 E	26	NW SE	18.050	18.050	0.000	0.000
11	IR	16 S	12 E	26	SW SE	0.700	0.700	0.000	0.000
11	IR	16 S	12 E	27	NE SW	23.700	23.700	0.000	0.000
11	IR	16 S	12 E	27	SE SW	19.060	19.060	0.000	0.000
11	IR	16 S	12 E	28	SW NW	32.000	32.000	0.000	0.000
11	IR	16 S	12 E	28	NW SE	28.000	28.000	0.000	0.000
11	IR	16 S	12 E	35	SW NE	4.700	4.700	0.000	0.000
11	IR	16 S	12 E	35	SE NE	12.600	12.600	0.000	0.000
11	IR	16 S	12 E	35	SE NW	8.000	8.000	0.000	0.000
11	IR	16 S	12 E	35	NE SW	30.000	30.000	0.000	0.000
11	IR	16 S	12 E	35	NW SW	17.500	17.500	0.000	0.000
11	IR	16 S	12 E	35	SW SW	22.500	22.500	0.000	0.000
11	IR	16 S	12 E	35	NE SE	21.000	21.000	0.000	0.000
11	IR	16 S	12 E	35	NW SE	19.000	19.000	0.000	0.000
11	IR	16 S	12 E	35	SW SE	4.000	4.000	0.000	0.000

Column A = Remaining Right Column B = Confirming Right Column C = Inchoate Right

IRRIGATION, POND MAINTENANCE, INDUSTRIAL, MINING and DUST ABATEMENT USES

POD	USE	LEGAL DESCRIPTION				TOTAL ACRES (including Inchoate)	WATER RIGHT STATUS		
		TWP	RNG	SEC	Q-Q		ACRES/EQUIVALENT		
							A	B	C
11	IR	16 S	12 E	35	SE SE	26.000	26.000	0.000	0.000
11	IR	16 S	13 E	6	SE NW	1.200	1.200	0.000	0.000
11	IR	16 S	13 E	6	NE SW	13.800	13.800	0.000	0.000
11	IR	16 S	13 E	18	NW SW	15.200	15.200	0.000	0.000
11	IR	16 S	13 E	18	SW SW	11.560	11.560	0.000	0.000
1	IR	16 S	14 E	2	SW NW	33.100	33.100	0.000	0.000
1	IR	16 S	14 E	2	SE NW	36.000	36.000	0.000	0.000
1	IR	16 S	14 E	2	NE SW	26.400	26.400	0.000	0.000
1	IR	16 S	14 E	2	NW SW	29.100	29.100	0.000	0.000
1	IR	16 S	14 E	3	SW NW	12.000	7.000	5.000	0.000
1	IR	16 S	14 E	4	SW NE	32.700	32.700	0.000	0.000
1	IR	16 S	14 E	4	SE NE	31.000	31.000	0.000	0.000
1	IR	16 S	14 E	4	SE NW	24.800	24.800	0.000	0.000
1	IR	16 S	14 E	4	NE SW	39.400	39.400	0.000	0.000
1	IR	16 S	14 E	4	NW SW	11.800	8.000	0.000	3.800
1	IR	16 S	14 E	4	SW SW	18.400	18.400	0.000	0.000
1	IR	16 S	14 E	4	SE SW	37.000	37.000	0.000	0.000
1	IR	16 S	14 E	4	NE SE	31.560	31.560	0.000	0.000
1	IR	16 S	14 E	4	NW SE	39.750	39.750	0.000	0.000
1	IR	16 S	14 E	4	SW SE	36.500	36.500	0.000	0.000
1	PM	16 S	14 E	4	SW SE	0.300	0.300	0.000	0.000
1	IR	16 S	14 E	4	SE SE	28.160	28.160	0.000	0.000
1	IR	16 S	14 E	8	NE NE	5.700	0.000	0.000	5.700
1	IR	16 S	14 E	8	NW NE	0.200	0.000	0.000	0.200
1	IR	16 S	14 E	8	SW NE	5.400	0.000	0.000	5.400
1	IR	16 S	14 E	8	SE NE	16.000	15.300	0.000	0.700
1	IR	16 S	14 E	8	NE SE	10.000	7.000	3.000	0.000
1	IR	16 S	14 E	8	SW SE	26.500	26.500	0.000	0.000
1	IR	16 S	14 E	8	SE SE	32.600	32.600	0.000	0.000
1	IR	16 S	14 E	9	NE NE	33.300	32.700	0.000	0.600
1	IR	16 S	14 E	9	NW NE	36.100	36.100	0.000	0.000
1	IR	16 S	14 E	9	SW NE	37.900	37.900	0.000	0.000
1	IR	16 S	14 E	9	SE NE	31.300	26.900	0.000	4.400
1	IR	16 S	14 E	9	NE NW	38.300	38.300	0.000	0.000
1	IR	16 S	14 E	9	NW NW	28.610	28.610	0.000	0.000
1	IR	16 S	14 E	9	SW NW	30.500	30.500	0.000	0.000
1	IR	16 S	14 E	9	SE NW	39.600	39.600	0.000	0.000
1	IR	16 S	14 E	9	NE SW	32.500	32.500	0.000	0.000
1	IR	16 S	14 E	9	NW SW	32.000	32.000	0.000	0.000
1	IR	16 S	14 E	9	SW SW	31.470	31.000	0.000	0.470
1	IR	16 S	14 E	9	SE SW	35.900	33.900	0.000	2.000
1	IR	16 S	14 E	9	NE SE	31.800	31.800	0.000	0.000
1	IR	16 S	14 E	9	NW SE	32.200	32.200	0.000	0.000

Column A = Remaining Right Column B = Confirming Right Column C = Inchoate Right

IRRIGATION, POND MAINTENANCE, INDUSTRIAL, MINING and DUST ABATEMENT USES

POD	USE	LEGAL DESCRIPTION				TOTAL ACRES (including inchoate)	WATER RIGHT STATUS		
		TWP	RNG	SEC	Q-Q		ACRES/EQUIVALENT		
							A	B	C
1	IR	16 S	14 E	9	SW SE	33.100	33.100	0.000	0.000
1	IR	16 S	14 E	9	SE SE	29.600	29.600	0.000	0.000
1	IR	16 S	14 E	10	NE SW	32.800	32.800	0.000	0.000
1	IR	16 S	14 E	10	NW SW	31.100	31.100	0.000	0.000
1	IR	16 S	14 E	10	SW SW	32.600	32.600	0.000	0.000
1	IR	16 S	14 E	10	SE SW	31.200	31.200	0.000	0.000
1	IR	16 S	14 E	10	NW SE	33.200	33.200	0.000	0.000
1	IR	16 S	14 E	10	SW SE	31.800	31.800	0.000	0.000
1	IR	16 S	14 E	11	NW NW	0.500	0.500	0.000	0.000
1	IR	16 S	14 E	11	SW NW	0.500	0.500	0.000	0.000
1	IR	16 S	14 E	15	NE NW	32.400	32.400	0.000	0.000
1	IR	16 S	14 E	15	NW NW	30.250	30.250	0.000	0.000
1	IR	16 S	14 E	15	SW NW	32.400	32.400	0.000	0.000
1	IR	16 S	14 E	15	SE NW	30.250	30.250	0.000	0.000
1	IR	16 S	14 E	16	NE NE	27.900	27.900	0.000	0.000
1	IR	16 S	14 E	16	NW NE	37.800	36.300	0.000	1.500
1	IR	16 S	14 E	16	SW NE	37.300	37.300	0.000	0.000
1	IR	16 S	14 E	16	SE NE	25.100	25.100	0.000	0.000
1	IR	16 S	14 E	16	NE NW	26.800	17.200	0.000	9.600
1	IR	16 S	14 E	16	NW NW	26.900	26.900	0.000	0.000
1	IR	16 S	14 E	16	SW NW	22.830	21.300	1.530	0.000
1	IR	16 S	14 E	16	SE NW	32.100	19.500	8.700	3.900
1	IR	16 S	14 E	16	NE SW	27.900	0.000	27.900	0.000
1	IR	16 S	14 E	16	NW SW	27.610	21.200	6.410	0.000
1	IR	16 S	14 E	16	SW SW	24.800	18.500	6.300	0.000
1	IR	16 S	14 E	16	SE SW	25.860	0.000	25.860	0.000
1	IR	16 S	14 E	17	NE NE	25.300	25.300	0.000	0.000
1	IR	16 S	14 E	17	NW NE	22.500	22.500	0.000	0.000
1	IR	16 S	14 E	17	SW NE	24.400	24.400	0.000	0.000
1	IR	16 S	14 E	17	SE NE	37.600	37.600	0.000	0.000
1	IR	16 S	14 E	17	NE SE	36.400	36.400	0.000	0.000
1	IR	16 S	14 E	17	NW SE	25.300	25.300	0.000	0.000
1	IR	16 S	14 E	17	SW SE	25.700	25.700	0.000	0.000
1	IR	16 S	14 E	17	SE SE	33.600	33.600	0.000	0.000
1	IR	16 S	14 E	20	NE NE	33.000	33.000	0.000	0.000
1	IR	16 S	14 E	20	NW NE	38.000	38.000	0.000	0.000
1	IR	16 S	14 E	20	SW NE	37.000	37.000	0.000	0.000
1	IR	16 S	14 E	20	SE NE	37.000	37.000	0.000	0.000
1	PM	16 S	14 E	20	SE NE	0.500	0.500	0.000	0.000
1	IR	16 S	14 E	20	NE NW	18.900	18.900	0.000	0.000
1	IR	16 S	14 E	20	SE NW	15.000	15.000	0.000	0.000
1	IR	16 S	14 E	20	NE SW	32.700	32.700	0.000	0.000
1	IR	16 S	14 E	20	SE SW	34.500	34.500	0.000	0.000

Column A = Remaining Right Column B = Confirming Right Column C = Inchoate Right

IRRIGATION, POND MAINTENANCE, INDUSTRIAL, MINING and DUST ABATEMENT USES

POD	USE	LEGAL DESCRIPTION				TOTAL ACRES (including inchoate)	WATER RIGHT STATUS		
		TWP	RNG	SEC	Q-Q		ACRES/EQUIVALENT		
							A	B	C
1	IR	16 S	14 E	20	NE SE	28.500	28.500	0.000	0.000
1	IR	16 S	14 E	20	NW SE	27.200	27.200	0.000	0.000
1	IR	16 S	14 E	20	SW SE	22.700	22.700	0.000	0.000
1	IR	16 S	14 E	21	NW NW	24.000	24.000	0.000	0.000
1	IR	16 S	14 E	21	SW NW	30.000	30.000	0.000	0.000
1	IR	16 S	14 E	21	NE SW	5.000	5.000	0.000	0.000
1	IR	16 S	14 E	21	NW SW	28.300	28.300	0.000	0.000
1	IR	16 S	14 E	21	SW SW	30.000	30.000	0.000	0.000
1	IR	16 S	14 E	21	SE SW	19.000	19.000	0.000	0.000
1	IR	16 S	14 E	21	NE SE	28.100	28.100	0.000	0.000
1	IR	16 S	14 E	21	NW SE	34.700	34.700	0.000	0.000
1	IR	16 S	14 E	21	SW SE	20.000	20.000	0.000	0.000
1	IR	16 S	14 E	21	SE SE	3.200	3.200	0.000	0.000
1	IR	16 S	14 E	27	SW SW	17.200	17.200	0.000	0.000
1	IR	16 S	14 E	28	SW NE	4.850	0.000	4.850	0.000
1	IR	16 S	14 E	28	NE NW	29.000	29.000	0.000	0.000
1	IR	16 S	14 E	28	NW NW	37.000	37.000	0.000	0.000
1	IR	16 S	14 E	28	SE NW	15.850	0.000	7.650	8.200
1	IR	16 S	14 E	28	NE SW	2.020	0.000	0.000	2.020
1	IR	16 S	14 E	28	NE SE	16.900	16.900	0.000	0.000
1	IR	16 S	14 E	28	NW SE	10.100	10.100	0.000	0.000
1	IR	16 S	14 E	28	SW SE	4.100	4.100	0.000	0.000
1	IR	16 S	14 E	28	SE SE	10.200	10.200	0.000	0.000
1	IR	16 S	14 E	29	NE NE	17.000	17.000	0.000	0.000
1	IR	16 S	14 E	29	NW NE	20.000	20.000	0.000	0.000
1	IR	16 S	14 E	29	SW NE	4.100	4.100	0.000	0.000
1	IR	16 S	14 E	29	NE NW	4.900	4.900	0.000	0.000
1	IR	16 S	14 E	34	NE NW	9.000	9.000	0.000	0.000
1	IR	16 S	14 E	34	NW NW	11.200	11.200	0.000	0.000
1	IR	16 S	14 E	34	SE NW	23.500	23.500	0.000	0.000
1	PM	16 S	14 E	34	SE NW	1.500	1.500	0.000	0.000
9	IR	17 S	11 E	24	NW NE	4.000	4.000	0.000	0.000
11	IR	17 S	12 E	2	NE NE	25.600	25.600	0.000	0.000
11	IR	17 S	12 E	2	NW NE	35.400	35.400	0.000	0.000
11	IR	17 S	12 E	2	SW NE	31.000	28.000	3.000	0.000
11	IR	17 S	12 E	2	SE NE	29.830	29.830	0.000	0.000
11	IR	17 S	12 E	2	NE SW	29.000	28.000	1.000	0.000
11	IR	17 S	12 E	2	SE SW	2.000	2.000	0.000	0.000
11	IR	17 S	12 E	2	NE SE	13.400	13.400	0.000	0.000
11	IR	17 S	12 E	2	NW SE	10.060	10.060	0.000	0.000
11	IR	17 S	12 E	2	SW SE	15.900	15.000	0.000	0.900
11	IR	17 S	12 E	3	SE SW	3.600	0.000	0.000	3.600
11	IR	17 S	12 E	11	NW NE	22.500	20.560	1.440	0.500

Column A = Remaining Right Column B = Confirming Right Column C = Inchoate Right

IRRIGATION, POND MAINTENANCE, INDUSTRIAL, MINING and DUST ABATEMENT USES

		LEGAL DESCRIPTION				TOTAL ACRES (including inchoate)	WATER RIGHT STATUS		
POD	USE	TWP	RNG	SEC	Q-Q		ACRES/EQUIVALENT		
							A	B	C
11	IR	17 S	12 E	11	SW NE	36.410	36.260	0.000	0.150
11	IR	17 S	12 E	11	NE NW	13.640	9.700	0.000	3.940
11	IR	17 S	12 E	11	SE NW	13.000	10.000	3.000	0.000
11	IR	17 S	12 E	11	NE SW	27.000	27.000	0.000	0.000
11	IR	17 S	12 E	11	SE SW	28.000	28.000	0.000	0.000
11	IR	17 S	12 E	11	NW SE	31.500	30.460	0.000	1.040
11	IR	17 S	12 E	11	SW SE	35.000	29.000	6.000	0.000
1	IR	17 S	12 E	12	SW SW	1.600	0.000	1.600	0.000
1	IR	17 S	12 E	12	SE SW	32.000	32.000	0.000	0.000
1	IR	17 S	12 E	12	NW SE	8.000	8.000	0.000	0.000
1	IR	17 S	12 E	12	SW SE	20.000	20.000	0.000	0.000
1	IR	17 S	12 E	13	NE NE	21.170	21.170	0.000	0.000
1	IR	17 S	12 E	13	NW NE	21.100	19.500	1.600	0.000
1	IR	17 S	12 E	13	SW NE	17.600	17.600	0.000	0.000
1	IR	17 S	12 E	13	SE NE	37.000	37.000	0.000	0.000
1	IR	17 S	12 E	13	NE NW	23.500	23.500	0.000	0.000
1	IR	17 S	12 E	13	NW NW	19.700	18.100	0.000	1.600
1	PM	17 S	12 E	13	NW NW	0.300	0.300	0.000	0.000
1	IR	17 S	12 E	13	SW NW	19.000	19.000	0.000	0.000
1	IR	17 S	12 E	13	SE NW	24.500	24.500	0.000	0.000
1	IR	17 S	12 E	13	NE SW	38.300	38.300	0.000	0.000
1	IR	17 S	12 E	13	NW SW	34.200	34.200	0.000	0.000
1	PM	17 S	12 E	13	NW SW	0.200	0.200	0.000	0.000
1	IR	17 S	12 E	13	SW SW	37.000	37.000	0.000	0.000
1	IR	17 S	12 E	13	SE SW	29.700	29.700	0.000	0.000
1	IR	17 S	12 E	13	NE SE	22.500	22.500	0.000	0.000
1	IR	17 S	12 E	13	NW SE	35.000	35.000	0.000	0.000
1	IR	17 S	12 E	13	SW SE	29.000	29.000	0.000	0.000
1	IR	17 S	12 E	13	SE SE	34.300	34.300	0.000	0.000
11	IR	17 S	12 E	14	NW NE	10.250	10.250	0.000	0.000
1	IR	17 S	12 E	14	SW NE	2.600	2.600	0.000	0.000
11	IR	17 S	12 E	14	SW NE	16.000	16.000	0.000	0.000
1	IR	17 S	12 E	14	SE NE	11.000	5.500	5.500	0.000
11	IR	17 S	12 E	14	NE NW	23.200	23.200	0.000	0.000
11	IR	17 S	12 E	14	SW NW	17.550	10.250	3.300	4.000
11	IR	17 S	12 E	14	SE NW	25.670	24.670	1.000	0.000
11	IR	17 S	12 E	14	NE SW	23.900	23.900	0.000	0.000
11	IR	17 S	12 E	14	NW SW	22.500	20.500	0.000	2.000
11	IR	17 S	12 E	14	SW SW	20.570	20.570	0.000	0.000
1	IR	17 S	12 E	14	SE SW	25.000	25.000	0.000	0.000
1	IR	17 S	12 E	14	NE SE	26.300	26.300	0.000	0.000
1	IR	17 S	12 E	14	NW SE	10.400	10.400	0.000	0.000
11	IR	17 S	12 E	14	NW SE	1.100	1.100	0.000	0.000

Column A = Remaining Right Column B = Confirming Right Column C = Inchoate Right

IRRIGATION, POND MAINTENANCE, INDUSTRIAL, MINING and DUST ABATEMENT USES

POD	USE	LEGAL DESCRIPTION				TOTAL ACRES (including inchoate)	WATER RIGHT STATUS		
		TWP	RNG	SEC	Q-Q		ACRES/EQUIVALENT		
							A	B	C
1	IR	17 S	12 E	14	SW SE	25.000	25.000	0.000	0.000
1	IR	17 S	12 E	14	SE SE	33.900	33.900	0.000	0.000
11	IR	17 S	12 E	15	NE NE	2.080	0.000	0.580	1.500
11	IR	17 S	12 E	15	NW NE	0.280	0.000	0.100	0.180
11	IR	17 S	12 E	15	SW NE	17.500	1.900	14.900	0.700
11	IR	17 S	12 E	15	SE NE	20.470	0.000	20.070	0.400
11	PM	17 S	12 E	15	SE NE	1.000	0.000	1.000	0.000
11	IR	17 S	12 E	15	NE NW	12.500	0.000	12.500	0.000
11	IR	17 S	12 E	15	SE NW	19.100	0.000	18.600	0.500
11	IR	17 S	12 E	15	NE SW	7.000	6.750	0.250	0.000
11	IR	17 S	12 E	15	SE SW	24.900	24.900	0.000	0.000
11	IR	17 S	12 E	15	NE SE	16.000	11.250	1.500	3.250
11	IR	17 S	12 E	15	NW SE	18.680	15.480	2.500	0.700
11	IR	17 S	12 E	15	SW SE	1.500	0.000	1.500	0.000
11	IR	17 S	12 E	15	SE SE	13.670	12.470	1.200	0.000
9	IR	17 S	12 E	17	SW SW	2.840	2.840	0.000	0.000
9	IR	17 S	12 E	17	SE SW	2.040	2.040	0.000	0.000
9	IR	17 S	12 E	19	NE NE	1.000	1.000	0.000	0.000
9	IR	17 S	12 E	19	NE NW	1.200	1.200	0.000	0.000
9	IR	17 S	12 E	19	NW NW	1.100	1.100	0.000	0.000
9	IR	17 S	12 E	20	NE NW	5.370	5.370	0.000	0.000
9	IR	17 S	12 E	20	NW NW	1.390	1.390	0.000	0.000
10	IR	17 S	12 E	20	NE SW	3.069	3.069	0.000	0.000
10	IR	17 S	12 E	20	NW SW	3.545	3.545	0.000	0.000
10	IR	17 S	12 E	20	SW SW	4.055	4.055	0.000	0.000
10	IR	17 S	12 E	20	SE SW	15.678	15.678	0.000	0.000
10	IR	17 S	12 E	20	SW SE	11.000	11.000	0.000	0.000
1	IR	17 S	12 E	22	NE SW	12.700	12.700	0.000	0.000
1	IR	17 S	12 E	22	SE SW	2.300	2.300	0.000	0.000
1	IR	17 S	12 E	23	NE NE	28.000	28.000	0.000	0.000
1	IR	17 S	12 E	23	NW NE	21.000	21.000	0.000	0.000
1	IR	17 S	12 E	23	SW NE	17.800	17.800	0.000	0.000
1	IR	17 S	12 E	23	SE NE	23.220	23.220	0.000	0.000
1	IR	17 S	12 E	23	NE NW	24.500	24.500	0.000	0.000
1	IR	17 S	12 E	23	SE NW	20.700	18.700	0.000	2.000
1	IR	17 S	12 E	23	NW SW	2.000	2.000	0.000	0.000
1	IR	17 S	12 E	23	SW SW	1.500	1.500	0.000	0.000
1	IR	17 S	12 E	23	SE SW	3.000	3.000	0.000	0.000
1	IR	17 S	12 E	23	NE SE	20.247	20.247	0.000	0.000
1	IR	17 S	12 E	23	NW SE	30.100	30.100	0.000	0.000
1	IR	17 S	12 E	23	SW SE	17.140	17.140	0.000	0.000
1	IR	17 S	12 E	23	SE SE	35.000	35.000	0.000	0.000
1	IR	17 S	12 E	24	NE NE	30.500	30.500	0.000	0.000

Column A = Remaining Right Column B = Confirming Right Column C = Inchoate Right

IRRIGATION, POND MAINTENANCE, INDUSTRIAL, MINING and DUST ABATEMENT USES

POD	USE	LEGAL DESCRIPTION				TOTAL ACRES (including inchoate)	WATER RIGHT STATUS		
		TWP	RNG	SEC	Q-Q		ACRES/EQUIVALENT		
							A	B	C
1	IR	17 S	12 E	24	NW NE	1.830	1.830	0.000	0.000
1	IR	17 S	12 E	24	SE NE	6.400	6.400	0.000	0.000
1	IR	17 S	12 E	24	NE NW	29.500	29.500	0.000	0.000
1	PM	17 S	12 E	24	NE NW	0.500	0.500	0.000	0.000
1	IR	17 S	12 E	24	NW NW	34.650	34.650	0.000	0.000
1	IR	17 S	12 E	24	SW NW	37.400	37.400	0.000	0.000
1	IR	17 S	12 E	24	SE NW	13.600	13.600	0.000	0.000
1	IR	17 S	12 E	24	NE SW	9.810	7.310	2.000	0.500
1	IR	17 S	12 E	24	NW SW	20.400	20.400	0.000	0.000
1	IR	17 S	12 E	24	SW SW	9.000	8.000	1.000	0.000
1	IR	17 S	12 E	24	SE SW	4.000	4.000	0.000	0.000
1	IR	17 S	12 E	24	NE SE	9.750	9.750	0.000	0.000
1	IR	17 S	12 E	24	NW SE	4.990	4.990	0.000	0.000
1	PM	17 S	12 E	24	NW SE	0.500	0.500	0.000	0.000
1	IR	17 S	12 E	24	SW SE	3.000	3.000	0.000	0.000
1	IR	17 S	12 E	24	SE SE	9.250	4.208	5.000	0.042
1	IR	17 S	12 E	25	NE NE	28.200	28.200	0.000	0.000
1	IR	17 S	12 E	25	NW NE	4.000	0.000	4.000	0.000
1	IR	17 S	12 E	25	SW NE	2.500	0.000	2.500	0.000
1	IR	17 S	12 E	25	SE NE	25.800	24.300	0.000	1.500
1	IR	17 S	12 E	25	NE NW	3.330	0.000	0.000	3.330
1	IR	17 S	12 E	25	NW NW	5.000	5.000	0.000	0.000
1	IR	17 S	12 E	25	SW NW	28.000	28.000	0.000	0.000
1	IR	17 S	12 E	25	SE NW	1.000	0.000	0.000	1.000
1	IR	17 S	12 E	25	SW SW	9.090	0.000	9.090	0.000
1	IR	17 S	12 E	25	NE SE	32.000	32.000	0.000	0.000
1	IR	17 S	12 E	26	NE NE	23.750	23.750	0.000	0.000
1	IR	17 S	12 E	26	NW NE	20.000	20.000	0.000	0.000
1	IR	17 S	12 E	26	SW NE	3.850	3.850	0.000	0.000
1	IR	17 S	12 E	26	SE NE	32.650	32.650	0.000	0.000
1	IR	17 S	12 E	26	NE NW	15.600	15.600	0.000	0.000
1	IR	17 S	12 E	26	NW NW	5.000	3.400	1.600	0.000
1	IR	17 S	12 E	26	SW NW	5.000	5.000	0.000	0.000
1	IR	17 S	12 E	26	NE SW	20.920	20.490	0.130	0.300
1	IR	17 S	12 E	26	SE SW	4.400	4.400	0.000	0.000
1	IR	17 S	12 E	26	NE SE	13.500	13.000	0.500	0.000
1	IR	17 S	12 E	26	NW SE	25.000	25.000	0.000	0.000
1	IR	17 S	12 E	26	SW SE	14.700	14.700	0.000	0.000
1	IR	17 S	12 E	26	SE SE	5.250	5.250	0.000	0.000
1	IR	17 S	12 E	27	SW SW	9.620	9.050	0.000	0.570
1	IR	17 S	12 E	27	SE SW	7.400	7.400	0.000	0.000
1	PM	17 S	12 E	27	SE SW	0.300	0.300	0.000	0.000
1	IR	17 S	12 E	28	NE NE	1.400	1.400	0.000	0.000

Column A = Remaining Right Column B = Confirming Right Column C =Inchoate Right

IRRIGATION, POND MAINTENANCE, INDUSTRIAL, MINING and DUST ABATEMENT USES

POD	USE	LEGAL DESCRIPTION				TOTAL ACRES (including inchoate)	WATER RIGHT STATUS		
		TWP	RNG	SEC	Q-Q		ACRES/EQUIVALENT		
							A	B	C
1	IR	17 S	12 E	28	SW NE	6.260	6.260	0.000	0.000
1	IR	17 S	12 E	28	SE NE	2.000	2.000	0.000	0.000
1	IR	17 S	12 E	28	SE NW	0.500	0.500	0.000	0.000
1	PM	17 S	12 E	28	SE NW	0.500	0.500	0.000	0.000
1	IR	17 S	12 E	28	NE SW	10.960	10.460	0.000	0.500
1	IR	17 S	12 E	28	NE SE	7.680	7.680	0.000	0.000
1	IR	17 S	12 E	28	NW SE	13.960	13.960	0.000	0.000
1	IR	17 S	12 E	28	SW SE	0.500	0.000	0.500	0.000
10	IR	17 S	12 E	29	NE NE	0.800	0.800	0.000	0.000
10	IR	17 S	12 E	29	NW NE	9.300	9.300	0.000	0.000
10	IR	17 S	12 E	29	SW NE	4.500	4.500	0.000	0.000
10	IR	17 S	12 E	29	SE NE	1.400	1.400	0.000	0.000
10	IR	17 S	12 E	29	NE NW	12.046	12.046	0.000	0.000
10	IR	17 S	12 E	29	NW NW	4.637	4.637	0.000	0.000
10	IR	17 S	12 E	29	SW NW	2.799	2.799	0.000	0.000
10	IR	17 S	12 E	29	SE NW	11.171	11.171	0.000	0.000
3	IR	17 S	12 E	31	SE SE	2.100	2.100	0.000	0.000
7	IR	17 S	12 E	32	NW NE	1.100	1.100	0.000	0.000
7 & 8	IR	17 S	12 E	32	NW NE	4.200	4.200	0.000	0.000
6	IR	17 S	12 E	32	SW NW	4.700	4.700	0.000	0.000
4 & 5	IR	17 S	12 E	32	SW NW	6.100	6.100	0.000	0.000
4 & 5	IR	17 S	12 E	32	SE NW	3.100	3.100	0.000	0.000
4 & 5	IR	17 S	12 E	32	NW SW	2.700	2.700	0.000	0.000
1	IR	17 S	12 E	33	NE NE	3.600	3.600	0.000	0.000
1	IR	17 S	12 E	34	SW NE	1.400	1.400	0.000	0.000
1	IR	17 S	12 E	34	NW NW	3.700	3.700	0.000	0.000
1	IR	17 S	12 E	34	NE SW	1.100	1.100	0.000	0.000
1	IR	17 S	12 E	34	SW SW	4.500	4.500	0.000	0.000
1	IR	17 S	12 E	34	NW SE	11.450	11.450	0.000	0.000
1	PM	17 S	12 E	34	NW SE	2.600	2.600	0.000	0.000
1	IR	17 S	12 E	34	SW SE	13.110	12.610	0.500	0.000
1	IR	17 S	12 E	35	NW NE	7.200	2.000	5.200	0.000
1	IR	17 S	12 E	35	SE NE	23.000	22.800	0.000	0.200
1	PM	17 S	12 E	35	SE NE	6.000	0.000	0.000	6.000
1	IR	17 S	12 E	35	SW NW	12.200	7.200	0.000	5.000
1	IR	17 S	12 E	35	NE SW	10.600	10.600	0.000	0.000
1	IR	17 S	12 E	35	SW SW	7.000	7.000	0.000	0.000
1	IR	17 S	12 E	35	SE SW	19.600	19.100	0.500	0.000
1	IR	17 S	12 E	35	NE SE	6.500	6.500	0.000	0.000
1	IR	17 S	12 E	35	NW SE	4.500	4.500	0.000	0.000
1	IR	17 S	12 E	35	SW SE	0.250	0.250	0.000	0.000
1	PM	17 S	12 E	35	SW SE	9.750	9.750	0.000	0.000
1	IR	17 S	12 E	35	SE SE	22.000	22.000	0.000	0.000

Column A = Remaining Right Column B = Confirming Right Column C = Inchoate Right

IRRIGATION, POND MAINTENANCE, INDUSTRIAL, MINING and DUST ABATEMENT USES

POD	USE	LEGAL DESCRIPTION				TOTAL ACRES (including inchoate)	WATER RIGHT STATUS		
		TWP	RNG	SEC	Q-Q		ACRES/EQUIVALENT		
							A	B	C
1	IR	17 S	12 E	36	NW NW	1.000	1.000	0.000	0.000
1	IR	17 S	12 E	36	NE SW	4.000	4.000	0.000	0.000
1	IR	17 S	12 E	36	NW SE	7.000	0.000	7.000	0.000
1	IR	17 S	12 E	36	SW SE	15.200	15.200	0.000	0.000
1	IR	17 S	12 E	36	SE SE	17.800	17.800	0.000	0.000
1	IR	17 S	13 E	17	SW SE	20.500	20.500	0.000	0.000
1	IR	17 S	13 E	18	SW NW	11.500	11.500	0.000	0.000
1	IR	17 S	13 E	18	NW SW	20.500	20.500	0.000	0.000
1	IR	17 S	13 E	18	SW SW	18.000	18.000	0.000	0.000
1	IR	17 S	13 E	18	SE SW	2.000	0.000	2.000	0.000
1	IR	17 S	13 E	18	NE SE	27.000	27.000	0.000	0.000
1	IR	17 S	13 E	18	NW SE	11.400	8.000	0.000	3.400
1	IR	17 S	13 E	18	SW SE	17.500	17.500	0.000	0.000
1	IR	17 S	13 E	18	SE SE	22.000	22.000	0.000	0.000
1	IR	17 S	13 E	19	NE NE	31.040	30.840	0.000	0.200
1	IR	17 S	13 E	19	NW NE	26.160	23.660	0.500	2.000
1	IR	17 S	13 E	19	SW NE	26.000	26.000	0.000	0.000
1	IR	17 S	13 E	19	SE NE	23.800	19.900	0.000	3.900
1	IR	17 S	13 E	19	NE NW	22.030	22.030	0.000	0.000
1	IR	17 S	13 E	19	NW NW	11.000	11.000	0.000	0.000
1	IR	17 S	13 E	19	SW NW	19.000	18.650	0.000	0.350
1	IR	17 S	13 E	19	SE NW	33.000	33.000	0.000	0.000
1	IR	17 S	13 E	19	NE SW	27.100	27.000	0.100	0.000
1	IR	17 S	13 E	19	NW SW	23.000	23.000	0.000	0.000
1	IR	17 S	13 E	19	SW SW	25.000	25.000	0.000	0.000
1	IR	17 S	13 E	19	SE SW	32.500	32.500	0.000	0.000
1	IR	17 S	13 E	19	NE SE	35.600	35.600	0.000	0.000
1	DA	17 S	13 E	19	NE SE	0.400	0.400	0.000	0.000
1	IR	17 S	13 E	19	NW SE	25.700	21.200	1.300	3.200
1	IR	17 S	13 E	19	SW SE	30.520	30.000	0.000	0.520
1	IR	17 S	13 E	19	SE SE	36.000	36.000	0.000	0.000
1	IR	17 S	13 E	20	NE NE	20.000	20.000	0.000	0.000
1	IR	17 S	13 E	20	NW NE	18.000	18.000	0.000	0.000
1	IR	17 S	13 E	20	SW NE	20.000	20.000	0.000	0.000
1	IR	17 S	13 E	20	SE NE	25.000	25.000	0.000	0.000
1	IR	17 S	13 E	20	SE NW	2.000	0.000	2.000	0.000
1	PM	17 S	13 E	20	SE NW	2.500	2.500	0.000	0.000
1	IR	17 S	13 E	20	NE SW	27.430	27.430	0.000	0.000
1	PM	17 S	13 E	20	NE SW	3.700	3.700	0.000	0.000
1	IR	17 S	13 E	20	NW SW	28.960	28.960	0.000	0.000
1	IR	17 S	13 E	20	SW SW	28.600	28.600	0.000	0.000
1	IR	17 S	13 E	20	SE SW	31.400	31.400	0.000	0.000
1	IR	17 S	13 E	20	NE SE	26.000	26.000	0.000	0.000

Column A = Remaining Right Column B = Confirming Right Column C = Inchoate Right

IRRIGATION, POND MAINTENANCE, INDUSTRIAL, MINING and DUST ABATEMENT USES

POD	USE	LEGAL DESCRIPTION				TOTAL ACRES (including inchoate)	WATER RIGHT STATUS		
		TWP	RNG	SEC	Q-Q		ACRES/EQUIVALENT		
							A	B	C
1	IR	17 S	13 E	20	NW SE	27.500	27.500	0.000	0.000
1	PM	17 S	13 E	20	NW SE	0.500	0.500	0.000	0.000
1	IR	17 S	13 E	20	SE SE	20.500	20.500	0.000	0.000
1	IR	17 S	13 E	21	SW NE	26.000	26.000	0.000	0.000
1	IR	17 S	13 E	21	NW NW	22.500	22.500	0.000	0.000
1	IR	17 S	13 E	21	SW NW	22.300	22.300	0.000	0.000
1	IR	17 S	13 E	21	SE NW	6.260	0.000	0.000	6.260
1	IR	17 S	13 E	21	NE SW	4.000	4.000	0.000	0.000
1	IR	17 S	13 E	21	SE SW	14.800	2.000	12.800	0.000
1	IR	17 S	13 E	21	NW SE	6.000	6.000	0.000	0.000
1	PM	17 S	13 E	21	NW SE	4.000	0.000	0.000	4.000
1	IR	17 S	13 E	22	NW NE	30.670	30.000	0.670	0.000
1	IR	17 S	13 E	22	NE NW	29.330	29.330	0.000	0.000
1	IR	17 S	13 E	22	NW NW	29.100	29.100	0.000	0.000
1	IR	17 S	13 E	22	SW NW	22.400	22.400	0.000	0.000
1	IR	17 S	13 E	27	NW NW	19.000	19.000	0.000	0.000
1	IR	17 S	13 E	27	SW NW	18.000	18.000	0.000	0.000
1	IR	17 S	13 E	27	NE SW	25.400	25.400	0.000	0.000
1	IR	17 S	13 E	27	NW SW	20.100	20.100	0.000	0.000
1	IR	17 S	13 E	27	SE SW	6.000	1.000	5.000	0.000
1	IR	17 S	13 E	27	SW SE	37.000	37.000	0.000	0.000
1	IR	17 S	13 E	28	NE NE	4.000	4.000	0.000	0.000
1	IR	17 S	13 E	28	NW NE	11.600	11.600	0.000	0.000
1	IR	17 S	13 E	28	SW NE	25.400	25.400	0.000	0.000
1	IR	17 S	13 E	28	SE NE	22.340	22.340	0.000	0.000
1	IR	17 S	13 E	28	SE NW	30.840	30.500	0.000	0.340
1	IR	17 S	13 E	28	NE SW	22.000	22.000	0.000	0.000
1	IR	17 S	13 E	28	SW SW	24.000	24.000	0.000	0.000
1	IR	17 S	13 E	28	SE SW	24.000	24.000	0.000	0.000
1	IR	17 S	13 E	28	NE SE	23.300	23.300	0.000	0.000
1	IR	17 S	13 E	28	NW SE	22.060	22.060	0.000	0.000
1	IR	17 S	13 E	28	SW SE	4.700	4.700	0.000	0.000
1	IR	17 S	13 E	28	SE SE	26.760	26.760	0.000	0.000
1	IR	17 S	13 E	29	NW NW	31.400	31.400	0.000	0.000
1	IR	17 S	13 E	29	NW SW	30.000	30.000	0.000	0.000
1	IR	17 S	13 E	29	SW SW	28.000	28.000	0.000	0.000
1	IR	17 S	13 E	30	NE NE	29.200	29.200	0.000	0.000
1	IR	17 S	13 E	30	NW NE	37.000	37.000	0.000	0.000
1	IR	17 S	13 E	30	SW NE	10.000	6.900	3.100	0.000
1	IR	17 S	13 E	30	SE NE	29.800	29.800	0.000	0.000
1	IR	17 S	13 E	30	NE NW	18.000	18.000	0.000	0.000
1	IR	17 S	13 E	30	NW NW	35.000	35.000	0.000	0.000
1	IR	17 S	13 E	30	SW NW	34.000	34.000	0.000	0.000

Column A = Remaining Right Column B = Confirming Right Column C = Inchoate Right

IRRIGATION, POND MAINTENANCE, INDUSTRIAL, MINING and DUST ABATEMENT USES

POD	USE	LEGAL DESCRIPTION				TOTAL ACRES (including inchoate)	WATER RIGHT STATUS		
		TWP	RNG	SEC	Q-Q		ACRES/EQUIVALENT		
							A	B	C
1	IR	17 S	13 E	30	SE NW	12.500	0.800	1.500	10.200
1	IR	17 S	13 E	30	NE SW	16.010	15.800	0.000	0.210
1	IR	17 S	13 E	30	NW SW	5.700	0.000	2.700	3.000
1	PM	17 S	13 E	30	NW SW	2.000	0.000	0.000	2.000
1	IR	17 S	13 E	30	SW SW	16.000	15.000	0.000	1.000
1	IR	17 S	13 E	30	SE SW	24.500	24.500	0.000	0.000
1	IR	17 S	13 E	30	NE SE	24.000	24.000	0.000	0.000
1	IR	17 S	13 E	30	NW SE	23.000	22.100	0.000	0.900
1	IR	17 S	13 E	30	SW SE	12.000	12.000	0.000	0.000
1	IR	17 S	13 E	30	SE SE	23.000	23.000	0.000	0.000
1	IR	17 S	13 E	31	NE NE	12.500	12.500	0.000	0.000
1	IR	17 S	13 E	31	NW NE	9.500	9.500	0.000	0.000
1	IR	17 S	13 E	31	SW NE	21.675	21.300	0.000	0.375
1	IR	17 S	13 E	31	SE NE	14.900	14.200	0.700	0.000
1	IR	17 S	13 E	31	NE NW	30.700	29.100	1.600	0.000
1	PM	17 S	13 E	31	NE NW	0.300	0.300	0.000	0.000
1	IR	17 S	13 E	31	NW NW	4.000	4.000	0.000	0.000
1	IR	17 S	13 E	31	SW NW	8.850	8.850	0.000	0.000
1	IR	17 S	13 E	31	SE NW	29.000	29.000	0.000	0.000
1	IR	17 S	13 E	31	NE SW	27.400	27.400	0.000	0.000
1	IR	17 S	13 E	31	NW SW	8.000	8.000	0.000	0.000
1	IR	17 S	13 E	31	SW SW	16.400	14.400	2.000	0.000
1	IR	17 S	13 E	31	SE SW	24.000	24.000	0.000	0.000
1	IR	17 S	13 E	31	NE SE	16.300	12.300	4.000	0.000
1	IR	17 S	13 E	31	NW SE	18.820	17.820	0.000	1.000
1	IR	17 S	13 E	31	SW SE	12.180	12.180	0.000	0.000
1	IR	17 S	13 E	31	SE SE	3.000	3.000	0.000	0.000
1	IR	17 S	13 E	32	NE NE	24.000	24.000	0.000	0.000
1	IR	17 S	13 E	32	NW NE	17.500	17.500	0.000	0.000
1	IR	17 S	13 E	32	SW NE	32.000	32.000	0.000	0.000
1	IR	17 S	13 E	32	SE NE	19.000	19.000	0.000	0.000
1	IR	17 S	13 E	32	NE NW	24.510	23.510	0.000	1.000
1	IR	17 S	13 E	32	NW NW	18.500	18.500	0.000	0.000
1	IR	17 S	13 E	32	SW NW	17.400	17.400	0.000	0.000
1	IR	17 S	13 E	32	SE NW	19.490	18.990	0.500	0.000
1	IR	17 S	13 E	32	NW SW	4.000	0.000	0.000	4.000
1	IR	17 S	13 E	33	NE NE	22.000	22.000	0.000	0.000
1	IR	17 S	13 E	33	NW NE	15.000	15.000	0.000	0.000
1	IR	17 S	13 E	33	SW NE	8.500	3.500	5.000	0.000
1	IR	17 S	13 E	33	SE NE	7.700	7.700	0.000	0.000
1	IR	17 S	13 E	33	NE NW	23.000	22.500	0.500	0.000
1	IR	17 S	13 E	33	NW NW	28.000	26.500	1.500	0.000
1	IR	17 S	13 E	33	SW NW	16.000	14.000	2.000	0.000

Column A = Remaining Right Column B = Confirming Right Column C = Inchoate Right

IRRIGATION, POND MAINTENANCE, INDUSTRIAL, MINING and DUST ABATEMENT USES

POD	USE	LEGAL DESCRIPTION				TOTAL ACRES (including inchoate)	WATER RIGHT STATUS		
		TWP	RNG	SEC	Q-Q		ACRES/EQUIVALENT		
							A	B	C
1	IR	17 S	13 E	33	SE NW	4.500	4.500	0.000	0.000
1	IR	17 S	13 E	33	NE SW	16.500	16.500	0.000	0.000
1	IR	17 S	13 E	33	NW SW	21.500	20.500	1.000	0.000
1	IR	17 S	13 E	33	SW SW	18.500	18.500	0.000	0.000
1	IR	17 S	13 E	33	SE SW	16.200	13.200	0.000	3.000
1	IR	17 S	13 E	33	NE SE	27.650	23.900	3.750	0.000
1	IR	17 S	13 E	33	NW SE	24.650	24.300	0.350	0.000
1	IR	17 S	13 E	33	SW SE	33.600	33.600	0.000	0.000
1	IR	17 S	13 E	33	SE SE	27.300	27.300	0.000	0.000
1	IR	17 S	13 E	34	SW SW	10.000	10.000	0.000	0.000
1	IR	17 S	13 E	34	SE SW	17.000	16.000	1.000	0.000
1	IR	17 S	13 E	34	SW SE	18.000	18.000	0.000	0.000
1	IR	17 S	14 E	2	NE SW	5.000	5.000	0.000	0.000
1	IR	17 S	14 E	2	NW SW	31.000	31.000	0.000	0.000
1	IR	17 S	14 E	2	SW SW	33.300	33.300	0.000	0.000
1	IR	17 S	14 E	2	SE SW	2.700	2.700	0.000	0.000
1	IR	17 S	14 E	3	SE NE	8.800	8.800	0.000	0.000
1	IR	17 S	14 E	3	NE SE	35.500	35.500	0.000	0.000
1	IR	17 S	14 E	3	SE SE	31.700	31.700	0.000	0.000
1	IR	17 S	14 E	10	NE NE	17.000	17.000	0.000	0.000
1	IR	17 S	14 E	10	SE NE	21.800	21.800	0.000	0.000
1	IR	17 S	14 E	10	NE SE	26.400	26.400	0.000	0.000
1	IR	17 S	14 E	10	SE SE	20.300	20.300	0.000	0.000
1	IR	17 S	14 E	11	SW NE	9.000	9.000	0.000	0.000
1	IR	17 S	14 E	11	NE NW	12.300	12.300	0.000	0.000
1	IR	17 S	14 E	11	NW NW	23.700	23.700	0.000	0.000
1	IR	17 S	14 E	11	SW SW	32.500	32.500	0.000	0.000
1	IR	17 S	14 E	11	NE SE	8.000	8.000	0.000	0.000
1	IR	17 S	14 E	11	SW SE	1.100	1.100	0.000	0.000
1	IR	17 S	14 E	13	NW NW	6.500	6.500	0.000	0.000
1	IR	17 S	14 E	13	SW NW	31.200	31.200	0.000	0.000
1	IR	17 S	14 E	13	NE SW	13.000	13.000	0.000	0.000
1	IR	17 S	14 E	13	NW SW	40.000	40.000	0.000	0.000
1	IR	17 S	14 E	13	SW SW	14.300	14.300	0.000	0.000
1	IR	17 S	14 E	13	SE SW	36.500	36.500	0.000	0.000
1	IR	17 S	14 E	13	SW SE	36.030	33.700	0.000	2.330
1	IR	17 S	14 E	13	SE SE	13.070	11.000	0.000	2.070
1	IR	17 S	14 E	14	NE NE	26.000	18.800	0.000	7.200
1	IR	17 S	14 E	14	NW NE	28.500	28.500	0.000	0.000
1	IR	17 S	14 E	14	SW NE	36.600	36.600	0.000	0.000
1	IR	17 S	14 E	14	SE NE	27.700	27.700	0.000	0.000
1	IR	17 S	14 E	14	NE NW	12.800	12.800	0.000	0.000
1	IR	17 S	14 E	14	NW NW	37.400	37.400	0.000	0.000

Column A = Remaining Right Column B = Confirming Right Column C = Inchoate Right

IRRIGATION, POND MAINTENANCE, INDUSTRIAL, MINING and DUST ABATEMENT USES

POD	USE	LEGAL DESCRIPTION				TOTAL ACRES (including inchoate)	WATER RIGHT STATUS		
		TWP	RNG	SEC	Q-Q		ACRES/EQUIVALENT		
							A	B	C
1	IR	17 S	14 E	14	SW NW	37.700	37.700	0.000	0.000
1	IR	17 S	14 E	14	SE NW	34.500	34.500	0.000	0.000
1	IR	17 S	14 E	14	NE SW	37.240	37.200	0.000	0.040
1	IR	17 S	14 E	14	NW SW	37.460	37.240	0.000	0.220
1	IR	17 S	14 E	14	SW SW	36.000	36.000	0.000	0.000
1	IR	17 S	14 E	14	SE SW	31.700	31.700	0.000	0.000
1	IR	17 S	14 E	14	NE SE	39.200	39.200	0.000	0.000
1	IR	17 S	14 E	14	NW SE	34.800	29.800	5.000	0.000
1	IR	17 S	14 E	14	SW SE	34.100	34.100	0.000	0.000
1	IR	17 S	14 E	14	SE SE	40.000	40.000	0.000	0.000
1	IR	17 S	14 E	15	NE NE	27.500	27.000	0.000	0.500
1	IR	17 S	14 E	15	SE NE	19.200	19.200	0.000	0.000
1	IR	17 S	14 E	15	NE SE	34.000	29.000	5.000	0.000
1	IR	17 S	14 E	15	NW SE	10.000	0.000	10.000	0.000
1	IR	17 S	14 E	15	SW SE	10.000	0.000	10.000	0.000
1	IR	17 S	14 E	15	SE SE	35.000	22.530	12.470	0.000
1	IR	17 S	14 E	21	NE SE	7.700	7.700	0.000	0.000
1	IR	17 S	14 E	21	SE SE	6.200	3.200	0.000	3.000
1	IR	17 S	14 E	22	NE NE	13.800	13.800	0.000	0.000
1	PM	17 S	14 E	22	NE NE	0.200	0.200	0.000	0.000
1	IR	17 S	14 E	22	SW NE	9.400	9.400	0.000	0.000
1	IR	17 S	14 E	22	SE NE	32.840	32.700	0.000	0.140
1	IR	17 S	14 E	22	NE SW	31.900	31.900	0.000	0.000
1	IR	17 S	14 E	22	NW SW	4.000	4.000	0.000	0.000
1	IR	17 S	14 E	22	SW SW	27.030	27.030	0.000	0.000
1	IR	17 S	14 E	22	SE SW	37.000	37.000	0.000	0.000
1	IR	17 S	14 E	22	NE SE	33.160	33.000	0.000	0.160
1	IR	17 S	14 E	22	NW SE	36.700	36.700	0.000	0.000
1	IR	17 S	14 E	22	SW SE	37.000	36.250	0.000	0.750
1	IR	17 S	14 E	22	SE SE	31.760	31.760	0.000	0.000
1	IR	17 S	14 E	23	NE NE	35.000	35.000	0.000	0.000
1	IR	17 S	14 E	23	NW NE	31.700	31.700	0.000	0.000
1	IR	17 S	14 E	23	SW NE	31.400	31.400	0.000	0.000
1	IR	17 S	14 E	23	SE NE	36.750	36.750	0.000	0.000
1	IR	17 S	14 E	23	NE NW	34.100	34.100	0.000	0.000
1	IR	17 S	14 E	23	NW NW	36.400	36.400	0.000	0.000
1	IR	17 S	14 E	23	SW NW	35.500	35.500	0.000	0.000
1	IR	17 S	14 E	23	SE NW	29.440	29.440	0.000	0.000
1	IR	17 S	14 E	23	NE SW	29.660	28.080	1.580	0.000
1	IR	17 S	14 E	23	NW SW	35.700	35.700	0.000	0.000
1	IR	17 S	14 E	23	SW SW	31.000	31.000	0.000	0.000
1	IR	17 S	14 E	23	SE SW	37.700	37.700	0.000	0.000
1	IR	17 S	14 E	23	NE SE	30.250	0.000	30.250	0.000

Column A = Remaining Right Column B = Confirming Right Column C = Inchoate Right

IRRIGATION, POND MAINTENANCE, INDUSTRIAL, MINING and DUST ABATEMENT USES

POD	USE	LEGAL DESCRIPTION				TOTAL ACRES (including inchoate)	WATER RIGHT STATUS		
		TWP	RNG	SEC	Q-Q		ACRES/EQUIVALENT		
							A	B	C
1	IR	17 S	14 E	23	NW SE	31.400	31.400	0.000	0.000
1	IR	17 S	14 E	23	SW SE	35.300	35.300	0.000	0.000
1	IR	17 S	14 E	23	SE SE	32.500	32.500	0.000	0.000
1	IR	17 S	14 E	24	NE NE	28.000	26.100	1.900	0.000
1	IR	17 S	14 E	24	NW NE	34.000	34.000	0.000	0.000
1	IR	17 S	14 E	24	SW NE	29.400	29.400	0.000	0.000
1	IR	17 S	14 E	24	SE NE	31.000	24.300	6.700	0.000
1	IR	17 S	14 E	24	NE NW	37.800	37.800	0.000	0.000
1	IR	17 S	14 E	24	NW NW	23.000	16.800	6.200	0.000
1	IR	17 S	14 E	24	SW NW	36.000	36.000	0.000	0.000
1	IR	17 S	14 E	24	SE NW	32.250	32.250	0.000	0.000
1	IR	17 S	14 E	24	NE SW	35.000	35.000	0.000	0.000
1	IR	17 S	14 E	24	NW SW	33.000	31.700	0.000	1.300
1	IR	17 S	14 E	24	SW SW	36.000	36.000	0.000	0.000
1	IR	17 S	14 E	24	SE SW	29.000	29.000	0.000	0.000
1	IR	17 S	14 E	24	NE SE	36.400	34.900	1.500	0.000
1	IR	17 S	14 E	24	NW SE	12.300	12.300	0.000	0.000
1	IR	17 S	14 E	24	SW SE	36.200	36.200	0.000	0.000
1	IR	17 S	14 E	24	SE SE	33.500	31.000	2.500	0.000
1	IR	17 S	14 E	25	NW NE	3.700	3.700	0.000	0.000
1	IR	17 S	14 E	25	SW NE	30.700	30.700	0.000	0.000
1	IR	17 S	14 E	25	SE NE	26.800	24.850	1.950	0.000
1	IR	17 S	14 E	25	NE NW	25.600	25.600	0.000	0.000
1	IR	17 S	14 E	25	NW NW	35.100	35.100	0.000	0.000
1	IR	17 S	14 E	25	SW NW	14.300	14.300	0.000	0.000
1	IR	17 S	14 E	25	SE NW	5.000	5.000	0.000	0.000
1	IR	17 S	14 E	25	NW SW	7.300	7.300	0.000	0.000
1	IR	17 S	14 E	25	SW SW	1.600	1.600	0.000	0.000
1	PM	17 S	14 E	25	SW SW	0.100	0.100	0.000	0.000
1	PM	17 S	14 E	25	SE SW	2.300	2.300	0.000	0.000
1	IR	17 S	14 E	25	NE SE	33.600	33.600	0.000	0.000
1	IR	17 S	14 E	25	NW SE	13.100	13.100	0.000	0.000
1	IR	17 S	14 E	25	SW SE	4.800	4.800	0.000	0.000
1	IR	17 S	14 E	25	SE SE	9.740	9.740	0.000	0.000
1	IR	17 S	14 E	26	NW NE	31.900	28.000	0.000	3.900
1	IR	17 S	14 E	26	SW NE	5.000	4.500	0.000	0.500
1	IR	17 S	14 E	26	NE NW	23.800	23.800	0.000	0.000
1	IR	17 S	14 E	26	NW NW	36.600	36.600	0.000	0.000
1	IR	17 S	14 E	26	SW NW	33.500	33.500	0.000	0.000
1	IR	17 S	14 E	26	SE NW	29.100	29.100	0.000	0.000
1	IR	17 S	14 E	26	NW SW	36.600	28.600	8.000	0.000
1	IR	17 S	14 E	26	SW SW	15.740	3.400	2.340	10.000
1	IR	17 S	14 E	27	NE NE	31.500	31.500	0.000	0.000

Column A = Remaining Right Column B = Confirming Right Column C = Inchoate Right

IRRIGATION, POND MAINTENANCE, INDUSTRIAL, MINING and DUST ABATEMENT USES

POD	USE	LEGAL DESCRIPTION				TOTAL ACRES (including inchoate)	WATER RIGHT STATUS		
		TWP	RNG	SEC	Q-Q		ACRES/EQUIVALENT		
							A	B	C
1	IR	17 S	14 E	27	NW NE	26.400	24.000	0.000	2.400
1	IR	17 S	14 E	27	SE NE	29.900	29.900	0.000	0.000
1	PM	17 S	14 E	27	SE NE	0.100	0.100	0.000	0.000
1	IR	17 S	14 E	27	NE NW	36.000	34.900	0.000	1.100
1	IR	17 S	14 E	27	NW NW	31.000	31.000	0.000	0.000
1	IR	17 S	14 E	27	SW NW	35.000	31.580	3.420	0.000
1	IR	17 S	14 E	27	SE NW	37.000	34.000	3.000	0.000
1	IR	17 S	14 E	27	NE SW	30.000	30.000	0.000	0.000
1	IR	17 S	14 E	27	NW SW	22.000	22.000	0.000	0.000
1	IR	17 S	14 E	27	SW SW	35.600	35.600	0.000	0.000
1	IR	17 S	14 E	27	SE SW	30.900	30.900	0.000	0.000
1	IR	17 S	14 E	27	NE SE	11.750	10.800	0.950	0.000
1	IR	17 S	14 E	27	NW SE	4.000	0.000	0.000	4.000
1	IR	17 S	14 E	27	SE SE	19.000	19.000	0.000	0.000
1	IR	17 S	14 E	28	NE NE	31.000	31.000	0.000	0.000
1	IR	17 S	14 E	28	NW NE	8.400	6.100	2.300	0.000
1	IR	17 S	14 E	28	SW NE	0.600	0.000	0.600	0.000
1	IR	17 S	14 E	28	SE NE	34.000	34.000	0.000	0.000
1	IR	17 S	14 E	28	NE SW	10.770	10.770	0.000	0.000
1	IR	17 S	14 E	28	SE SW	33.510	33.510	0.000	0.000
1	IR	17 S	14 E	28	NE SE	35.200	35.200	0.000	0.000
1	IR	17 S	14 E	28	NW SE	17.800	17.800	0.000	0.000
1	IR	17 S	14 E	28	SW SE	32.200	32.200	0.000	0.000
1	IR	17 S	14 E	28	SE SE	22.800	22.800	0.000	0.000
1	IR	17 S	14 E	33	NE NE	28.000	28.000	0.000	0.000
1	IR	17 S	14 E	33	NW NE	4.000	4.000	0.000	0.000
1	IR	17 S	14 E	33	NE NW	14.000	14.000	0.000	0.000
1	IR	17 S	14 E	34	NE NE	2.000	0.000	2.000	0.000
1	IR	17 S	14 E	34	NE NW	36.000	29.700	6.300	0.000
1	IR	17 S	14 E	34	NW NW	29.700	29.700	0.000	0.000
1	IR	17 S	14 E	34	SW NW	20.850	17.800	3.050	0.000
1	IR	17 S	14 E	34	SE NW	18.450	15.000	2.450	1.000
1	PM	17 S	14 E	35	SW NE	3.000	3.000	0.000	0.000
1	PM	17 S	14 E	36	NE NE	1.000	1.000	0.000	0.000
1	IR	17 S	15 E	19	SW NW	15.600	15.600	0.000	0.000
1	IR	17 S	15 E	19	NE SW	8.200	0.000	8.200	0.000
1	IR	17 S	15 E	19	NW SW	27.000	26.400	0.600	0.000
1	IR	17 S	15 E	19	SW SW	24.800	24.500	0.300	0.000
1	IR	17 S	15 E	19	SE SW	36.600	30.600	6.000	0.000
1	IR	17 S	15 E	19	SW SE	31.800	31.800	0.000	0.000
1	DA	17 S	15 E	24	NE NW	0.200	0.200	0.000	0.000
1	DA	17 S	15 E	24	SW SE	1.000	1.000	0.000	0.000
1	IR	17 S	15 E	29	NW SW	35.000	35.000	0.000	0.000

Column A = Remaining Right Column B = Confirming Right Column C =Inchoate Right

IRRIGATION, POND MAINTENANCE, INDUSTRIAL, MINING and DUST ABATEMENT USES

POD	USE	LEGAL DESCRIPTION				TOTAL ACRES (including inchoate)	WATER RIGHT STATUS		
		TWP	RNG	SEC	Q-Q		ACRES/EQUIVALENT		
							A	B	C
1	IR	17 S	15 E	29	SW SW	33.500	33.500	0.000	0.000
1	IR	17 S	15 E	30	SW NW	9.900	9.900	0.000	0.000
1	IR	17 S	15 E	30	SE NW	4.500	4.500	0.000	0.000
1	IR	17 S	15 E	30	NE SW	39.100	39.100	0.000	0.000
1	IR	17 S	15 E	30	NW SW	15.800	15.800	0.000	0.000
1	IR	17 S	15 E	30	SW SW	17.200	17.200	0.000	0.000
1	IR	17 S	15 E	30	SE SW	25.900	25.900	0.000	0.000
1	IR	17 S	15 E	30	NE SE	33.600	33.600	0.000	0.000
1	IR	17 S	15 E	30	NW SE	33.800	33.800	0.000	0.000
1	IR	17 S	15 E	30	SE SE	34.739	34.739	0.000	0.000
1	IR	18 S	12 E	1	NE NE	21.300	21.300	0.000	0.000
1	IR	18 S	12 E	1	NW NE	29.000	29.000	0.000	0.000
1	IR	18 S	12 E	1	SE NE	4.500	4.500	0.000	0.000
1	IR	18 S	12 E	1	NE NW	26.020	26.020	0.000	0.000
1	IR	18 S	12 E	1	NW NW	25.610	25.610	0.000	0.000
1	IR	18 S	12 E	1	SW NW	26.450	26.450	0.000	0.000
1	IR	18 S	12 E	1	SE NW	21.770	21.770	0.000	0.000
1	IR	18 S	12 E	1	NW SW	6.690	6.690	0.000	0.000
1	IR	18 S	12 E	2	NE NE	23.600	23.600	0.000	0.000
1	IR	18 S	12 E	2	NW NE	22.800	22.800	0.000	0.000
1	IR	18 S	12 E	2	SW NE	22.200	22.200	0.000	0.000
1	IR	18 S	12 E	2	SE NE	18.400	18.400	0.000	0.000
1	IR	18 S	12 E	2	NE NW	24.750	23.250	1.500	0.000
1	IR	18 S	12 E	2	NW NW	23.600	23.600	0.000	0.000
1	IR	18 S	12 E	2	SW NW	19.500	19.500	0.000	0.000
1	IR	18 S	12 E	2	SE NW	23.000	21.000	0.000	2.000
1	IR	18 S	12 E	2	NE SW	1.500	1.500	0.000	0.000
1	IR	18 S	12 E	2	NW SW	3.600	3.600	0.000	0.000
1	PM	18 S	12 E	2	NW SW	0.200	0.200	0.000	0.000
1	IR	18 S	12 E	2	SW SW	4.700	4.700	0.000	0.000
1	IR	18 S	12 E	2	SE SW	9.000	9.000	0.000	0.000
1	IR	18 S	12 E	2	NE SE	17.900	13.900	0.000	4.000
1	IR	18 S	12 E	2	NW SE	22.000	21.000	1.000	0.000
1	IR	18 S	12 E	2	SW SE	17.000	14.000	3.000	0.000
1	IR	18 S	12 E	2	SE SE	14.600	14.600	0.000	0.000
1	IR	18 S	12 E	3	NE NE	15.975	15.575	0.000	0.400
1	IR	18 S	12 E	3	NW NE	8.225	8.225	0.000	0.000
1	IR	18 S	12 E	3	SW NE	6.300	6.300	0.000	0.000
1	IR	18 S	12 E	3	SE NE	19.650	19.150	0.500	0.000
1	IR	18 S	12 E	3	NE NW	9.419	9.419	0.000	0.000
1	IR	18 S	12 E	3	SW NW	1.480	1.480	0.000	0.000
1	IR	18 S	12 E	3	SE NW	6.545	6.545	0.000	0.000
1	IR	18 S	12 E	3	NE SE	9.800	9.800	0.000	0.000

Column A = Remaining Right Column B = Confirming Right Column C = Inchoate Right

IRRIGATION, POND MAINTENANCE, INDUSTRIAL, MINING and DUST ABATEMENT USES

POD	USE	LEGAL DESCRIPTION				TOTAL ACRES (including inchoate)	WATER RIGHT STATUS		
		TWP	RNG	SEC	Q-Q		ACRES/EQUIVALENT		
							A	B	C
1	IR	18 S	12 E	3	NW SE	12.930	12.930	0.000	0.000
1	IR	18 S	12 E	3	SW SE	13.645	13.645	0.000	0.000
1	IR	18 S	12 E	3	SE SE	9.450	9.450	0.000	0.000
1	IR	18 S	12 E	4	SW SW	3.000	3.000	0.000	0.000
1	IR	18 S	12 E	4	SE SW	7.710	7.710	0.000	0.000
13	IR	18 S	12 E	5	NW NW	0.919	0.000	0.000	0.919
13	IR	18 S	12 E	5	SW NW	1.051	0.000	0.000	1.051
13	IR	18 S	12 E	5	SE NW	4.590	0.000	0.000	4.590
13	IR	18 S	12 E	5	NE SW	0.540	0.000	0.000	0.540
1	IR	18 S	12 E	5	SE SW	0.200	0.200	0.000	0.000
1	IR	18 S	12 E	5	SE SE	1.500	1.500	0.000	0.000
1	IR	18 S	12 E	7	SW NE	2.700	2.700	0.000	0.000
1	IR	18 S	12 E	7	SE NE	1.600	1.600	0.000	0.000
1	IR	18 S	12 E	7	SE NW	0.200	0.200	0.000	0.000
1	IR	18 S	12 E	7	SW SW	1.600	1.600	0.000	0.000
1	IR	18 S	12 E	7	SE SW	0.900	0.900	0.000	0.000
1	IR	18 S	12 E	7	NW SE	0.200	0.200	0.000	0.000
1	IR	18 S	12 E	8	NE NW	4.400	4.400	0.000	0.000
1	IR	18 S	12 E	8	NW NW	12.400	12.100	0.000	0.300
1	IR	18 S	12 E	8	SW NW	1.650	1.500	0.000	0.150
1	IR	18 S	12 E	9	NW NW	7.930	7.930	0.000	0.000
1	IR	18 S	12 E	10	NE NE	1.750	1.750	0.000	0.000
1	IR	18 S	12 E	10	NW NE	6.300	6.300	0.000	0.000
1	PM	18 S	12 E	10	NW NE	1.300	1.300	0.000	0.000
1	IR	18 S	12 E	10	SW NE	19.300	19.300	0.000	0.000
1	PM	18 S	12 E	10	SW NE	1.600	1.600	0.000	0.000
1	IR	18 S	12 E	10	SE NE	8.250	8.250	0.000	0.000
1	IR	18 S	12 E	10	NE NW	0.500	0.500	0.000	0.000
1	IR	18 S	12 E	10	SE SW	1.850	1.850	0.000	0.000
1	IR	18 S	12 E	10	NW SE	2.100	2.100	0.000	0.000
1	IR	18 S	12 E	10	SW SE	0.400	0.400	0.000	0.000
1	IM	18 S	12 E	11	NW NW	25.350	25.350	0.000	0.000
1	IR	18 S	13 E	1	SW SW	27.000	17.000	10.000	0.000
1	IR	18 S	13 E	2	NE SW	9.000	9.000	0.000	0.000
1	IR	18 S	13 E	2	NW SW	11.200	11.200	0.000	0.000
1	IR	18 S	13 E	2	SW SW	31.000	31.000	0.000	0.000
1	IR	18 S	13 E	2	SE SW	28.800	28.800	0.000	0.000
1	IR	18 S	13 E	2	NE SE	7.500	7.500	0.000	0.000
1	IR	18 S	13 E	2	NW SE	7.500	3.500	4.000	0.000
1	IR	18 S	13 E	2	SW SE	6.300	1.300	5.000	0.000
1	IR	18 S	13 E	2	SE SE	2.200	2.200	0.000	0.000
1	IR	18 S	13 E	3	NE NE	17.000	17.000	0.000	0.000
1	IR	18 S	13 E	3	NW NE	20.000	20.000	0.000	0.000

Column A = Remaining Right Column B = Confirming Right Column C = Inchoate Right

IRRIGATION, POND MAINTENANCE, INDUSTRIAL, MINING and DUST ABATEMENT USES

POD	USE	LEGAL DESCRIPTION				TOTAL ACRES (including inchoate)	WATER RIGHT STATUS		
		TWP	RNG	SEC	Q-Q		ACRES/EQUIVALENT		
							A	B	C
1	IR	18 S	13 E	3	SW NE	27.750	27.750	0.000	0.000
1	IR	18 S	13 E	3	NE NW	7.000	5.000	2.000	0.000
1	IR	18 S	13 E	3	NW NW	7.000	0.000	7.000	0.000
1	IR	18 S	13 E	3	SE NW	1.000	0.000	1.000	0.000
1	IR	18 S	13 E	3	NE SW	6.220	2.420	1.500	2.300
1	IR	18 S	13 E	3	NW SW	23.000	23.000	0.000	0.000
1	IR	18 S	13 E	3	SW SW	3.720	2.400	1.320	0.000
1	IR	18 S	13 E	3	SE SW	1.280	0.280	1.000	0.000
1	IR	18 S	13 E	3	NE SE	8.500	8.500	0.000	0.000
1	IR	18 S	13 E	3	SW SE	5.400	3.400	0.000	2.000
1	IR	18 S	13 E	3	SE SE	5.100	4.400	0.000	0.700
1	IR	18 S	13 E	4	NE NE	12.000	12.000	0.000	0.000
1	IR	18 S	13 E	4	NW NE	30.400	30.400	0.000	0.000
1	IR	18 S	13 E	4	SW NE	28.700	28.700	0.000	0.000
1	IR	18 S	13 E	4	SE NE	31.600	31.600	0.000	0.000
1	IR	18 S	13 E	4	NE NW	23.100	23.100	0.000	0.000
1	IR	18 S	13 E	4	NW NW	18.100	18.100	0.000	0.000
1	IR	18 S	13 E	4	SW NW	0.780	0.780	0.000	0.000
1	IR	18 S	13 E	4	SE NW	26.420	26.420	0.000	0.000
1	IR	18 S	13 E	4	NE SW	26.000	26.000	0.000	0.000
1	PM	18 S	13 E	4	NE SW	0.600	0.600	0.000	0.000
1	IR	18 S	13 E	4	SE SW	15.000	11.600	0.000	3.400
1	IR	18 S	13 E	4	NW SE	2.000	0.000	2.000	0.000
1	IR	18 S	13 E	4	SW SE	13.500	12.800	0.000	0.700
1	IR	18 S	13 E	5	NE NE	13.800	13.800	0.000	0.000
1	IR	18 S	13 E	5	NW NE	9.200	9.200	0.000	0.000
1	IR	18 S	13 E	5	SW NE	19.600	19.600	0.000	0.000
1	IR	18 S	13 E	5	NE NW	10.500	10.500	0.000	0.000
1	IR	18 S	13 E	5	NW NW	30.000	30.000	0.000	0.000
1	IR	18 S	13 E	5	SW NW	23.200	23.200	0.000	0.000
1	IR	18 S	13 E	5	SE NW	32.000	28.000	4.000	0.000
1	IR	18 S	13 E	5	NE SW	31.290	26.580	0.000	4.710
1	IR	18 S	13 E	5	NW SW	16.900	16.900	0.000	0.000
1	IR	18 S	13 E	5	SW SW	7.100	3.600	3.500	0.000
1	IR	18 S	13 E	5	SE SW	22.300	22.300	0.000	0.000
1	IR	18 S	13 E	5	NW SE	16.750	16.750	0.000	0.000
1	IR	18 S	13 E	5	SW SE	14.200	14.200	0.000	0.000
1	IR	18 S	13 E	6	NE NE	18.000	18.000	0.000	0.000
1	IR	18 S	13 E	6	NW NE	8.000	8.000	0.000	0.000
1	IR	18 S	13 E	6	SW NE	29.000	29.000	0.000	0.000
1	IR	18 S	13 E	6	SE NE	2.000	2.000	0.000	0.000
1	IR	18 S	13 E	6	NE NW	24.000	24.000	0.000	0.000
1	IR	18 S	13 E	6	NW NW	28.200	28.200	0.000	0.000

Column A = Remaining Right Column B = Confirming Right Column C = Inchoate Right

IRRIGATION, POND MAINTENANCE, INDUSTRIAL, MINING and DUST ABATEMENT USES

POD	USE	LEGAL DESCRIPTION				TOTAL ACRES (including inchoate)	WATER RIGHT STATUS		
		TWP	RNG	SEC	Q-Q		ACRES/EQUIVALENT		
							A	B	C
1	IR	18 S	13 E	6	SW NW	10.400	10.400	0.000	0.000
1	IR	18 S	13 E	6	SE NW	15.200	13.700	0.500	1.000
1	IR	18 S	13 E	6	NE SW	8.200	1.400	6.800	0.000
1	IR	18 S	13 E	6	NW SE	12.000	0.000	0.000	12.000
1	IR	18 S	13 E	8	NE NE	23.400	0.000	23.400	0.000
1	IR	18 S	13 E	8	NW NE	14.700	2.700	12.000	0.000
1	IR	18 S	13 E	8	SW NE	11.700	0.000	11.700	0.000
1	IR	18 S	13 E	8	SE NE	2.500	0.000	2.500	0.000
1	IR	18 S	13 E	8	NE NW	3.300	3.300	0.000	0.000
1	IR	18 S	13 E	8	SE NW	5.500	0.000	0.000	5.500
1	IR	18 S	13 E	9	NE NE	5.400	0.400	0.000	5.000
1	IR	18 S	13 E	9	SW NE	5.500	3.700	0.000	1.800
1	IR	18 S	13 E	9	SE NE	19.900	15.900	4.000	0.000
1	IR	18 S	13 E	9	NE NW	11.500	5.750	4.500	1.250
1	IR	18 S	13 E	10	NE NE	16.600	16.600	0.000	0.000
1	IR	18 S	13 E	10	NW NE	24.500	20.300	4.200	0.000
1	IR	18 S	13 E	10	SW NE	3.240	0.140	0.800	2.300
1	IR	18 S	13 E	10	SE NE	26.030	17.760	3.000	5.270
1	IR	18 S	13 E	10	NE NW	21.000	20.300	0.700	0.000
1	IR	18 S	13 E	10	SW NW	18.700	18.700	0.000	0.000
1	IR	18 S	13 E	10	SE NW	26.300	26.300	0.000	0.000
1	IR	18 S	13 E	10	NE SE	29.900	29.900	0.000	0.000
1	IR	18 S	13 E	10	NW SE	39.200	39.000	0.200	0.000
1	IR	18 S	13 E	11	NE NE	30.000	30.000	0.000	0.000
1	IR	18 S	13 E	11	NW NE	28.400	17.300	0.000	11.100
1	IR	18 S	13 E	11	SW NE	30.600	30.100	0.500	0.000
1	IR	18 S	13 E	11	SE NE	30.800	28.800	0.000	2.000
1	IR	18 S	13 E	11	NE NW	10.500	0.000	4.500	6.000
1	IR	18 S	13 E	11	NW NW	2.400	2.400	0.000	0.000
1	IR	18 S	13 E	11	SW NW	35.150	35.150	0.000	0.000
1	IR	18 S	13 E	11	SE NW	33.750	33.550	0.200	0.000
1	IR	18 S	13 E	11	NE SW	30.570	30.570	0.000	0.000
1	IR	18 S	13 E	11	NW SW	11.880	10.850	1.030	0.000
1	IR	18 S	13 E	12	NE NE	32.800	32.800	0.000	0.000
1	IR	18 S	13 E	12	NW NE	8.700	7.700	1.000	0.000
1	IR	18 S	13 E	12	SW NE	15.600	15.600	0.000	0.000
1	IR	18 S	13 E	12	SE NE	17.800	17.800	0.000	0.000
1	IR	18 S	13 E	12	NE NW	21.500	21.500	0.000	0.000
1	IR	18 S	13 E	12	NW NW	27.500	27.500	0.000	0.000
1	IR	18 S	13 E	12	SW NW	35.780	28.300	0.000	7.480
1	PM	18 S	13 E	12	SW NW	0.220	0.000	0.000	0.220
1	IR	18 S	13 E	12	SE NW	26.000	26.000	0.000	0.000
1	IR	18 S	13 E	12	NE SW	3.500	0.000	3.500	0.000

Column A = Remaining Right Column B = Confirming Right Column C = Inchoate Right

IRRIGATION, POND MAINTENANCE, INDUSTRIAL, MINING and DUST ABATEMENT USES

POD	USE	LEGAL DESCRIPTION				TOTAL ACRES (including inchoate)	WATER RIGHT STATUS		
		TWP	RNG	SEC	Q-Q		ACRES/EQUIVALENT		
							A	B	C
1	IR	18 S	13 E	12	NW SW	5.500	5.500	0.000	0.000
1	IR	18 S	13 E	12	SE SW	1.000	0.000	1.000	0.000
1	IR	18 S	13 E	12	NE SE	29.000	29.000	0.000	0.000
1	IR	18 S	13 E	12	NW SE	31.750	31.750	0.000	0.000
1	IR	18 S	13 E	12	SW SE	24.550	24.550	0.000	0.000
1	IR	18 S	13 E	12	SE SE	14.700	14.700	0.000	0.000
1	IR	18 S	14 E	7	NW NE	14.700	12.900	1.300	0.500
1	IR	18 S	14 E	7	SW NE	21.900	15.900	0.700	5.300
1	IR	18 S	14 E	7	SE NE	30.700	19.700	11.000	0.000
1	IR	18 S	14 E	7	NW NW	8.400	8.400	0.000	0.000
1	IR	18 S	14 E	7	SW NW	3.400	3.400	0.000	0.000
1	IR	18 S	14 E	7	NE SW	7.700	7.700	0.000	0.000
1	IR	18 S	14 E	7	NW SW	2.400	2.400	0.000	0.000
1	IR	18 S	14 E	7	NE SE	33.800	33.800	0.000	0.000
1	IR	18 S	14 E	7	NW SE	19.500	15.500	4.000	0.000
1	IR	18 S	14 E	7	SW SE	18.900	13.250	5.650	0.000
1	IR	18 S	14 E	7	SE SE	31.700	30.700	1.000	0.000
1	IR	18 S	14 E	8	SE NE	11.000	11.000	0.000	0.000
1	IR	18 S	14 E	8	NE SW	27.000	27.000	0.000	0.000
1	IR	18 S	14 E	8	NW SW	25.190	22.900	0.000	2.290
1	IR	18 S	14 E	8	SW SW	20.910	20.910	0.000	0.000
1	IR	18 S	14 E	8	SE SW	13.500	13.500	0.000	0.000
1	IR	18 S	14 E	8	NE SE	37.000	37.000	0.000	0.000
1	IR	18 S	14 E	8	NW SE	15.300	15.300	0.000	0.000
1	IR	18 S	14 E	8	SW SE	27.500	27.500	0.000	0.000
1	IR	18 S	14 E	8	SE SE	35.500	35.500	0.000	0.000
1	IR	18 S	14 E	9	NE NW	8.500	7.500	1.000	0.000
1	IR	18 S	14 E	9	NW NW	4.100	1.600	2.500	0.000
1	IR	18 S	14 E	9	SW NW	29.300	27.300	2.000	0.000
1	IR	18 S	14 E	9	SE NW	8.100	7.900	0.200	0.000
1	IR	18 S	14 E	9	NW SW	31.950	29.250	0.000	2.700
1	IR	18 S	14 E	9	SW SW	30.550	28.750	0.000	1.800
1	IR	18 S	14 E	16	NE NW	3.000	0.000	3.000	0.000
1	IR	18 S	14 E	16	NW NW	15.200	10.000	0.000	5.200
1	PM	18 S	14 E	18	NE NE	2.000	2.000	0.000	0.000

Column A = Remaining Right Column B = Confirming Right Column C = Inchoate Right

MUNICIPAL and QUASI-MUNICIPAL USES

		LEGAL DESCRIPTION				TOTAL ACRES (including inchoate)	WATER RIGHT STATUS		
POD	USE	TWP	RNG	SEC	Q-Q		ACRES/EQUIVALENT		
							A	B	C
CENTRAL OREGON IRRIGATION DISTRICT									
11	MU	15 S	13 E	3	NE SW	23.50 ¹	0.00	0.00	23.50
CITY OF REDMOND									
11	MU	15 S	13 E	16		766.957	766.957	0.00	0.00
POWELL BUTTE ESTATES									
						7.00 ²	7.00	0.00	0.00
1	QM	16 S	14 E	15	NE SW				
1	QM	16 S	14 E	15	NW SW				
1	QM	16 S	14 E	15	SW SW				
1	QM	16 S	14 E	15	SE SW				
1	QM	16 S	14 E	15	NE SE				
1	QM	16 S	14 E	15	NW SE				
1	QM	16 S	14 E	15	SW SE				
1	QM	16 S	14 E	15	SE SE				
1	QM	16 S	14 E	22	NE NE				
1	QM	16 S	14 E	22	NW NE				
1	QM	16 S	14 E	22	SW NE				
1	QM	16 S	14 E	22	SE NE				
1	QM	16 S	14 E	23	NW NW				
1	QM	16 S	14 E	23	SW NW				
ST CHARLES MEDICAL CENTER									
						14.00 ²	0.00	0.00	14.00
1	QM	17 S	12 E	27	SW SW				
1	QM	17 S	12 E	27	NE SE				
1	QM	17 S	12 E	27	SE SE				
RIVER BEND LIMITED PARTNERSHIP									
						44.37 ²	0.00	0.00	44.37
13	QM	17 S	12 E	32	SW SW				
13	QM	17 S	12 E	32	SE SW				
13	QM	18 S	12 E	5	NE NE				
13	QM	18 S	12 E	5	NW NE				
13	QM	18 S	12 E	5	NE NW				
13	QM	18 S	12 E	5	NWNW				
13	QM	18 S	12 E	5	NE SW				
13	QM	18 S	12 E	5	NW SW				
13	QM	18 S	12 E	5	SE SW				
13	QM	18 S	12 E	5	NW SE				
13	QM	18 S	12 E	6	NE NE				
13	QM	18 S	12 E	6	NE SE				
13	QM	18 S	12 E	6	NW SE				

Column A = Remaining Right Column B = Confirming Right Column C = Inchoate Right

MUNICIPAL and QUASI-MUNICIPAL USES									
		LEGAL DESCRIPTION				TOTAL ACRES (including inchoate)	WATER RIGHT STATUS		
POD	USE	TWP	RNG	SEC	Q-Q		ACRES/EQUIVALENT		
						A	B	C	
13	QM	18 S	12 E	6	SW SE				
CITY OF BEND									
4	MU	17 S	12 E	32	SW NW	15.00	15.00	0.00	0.00

¹ Limited to non-human consumption, non-potable uses only.
² The acres equivalent describes the total quantity of water that may be used within the quarter-quarter sections listed.

The right to the use of the water for the above purposes is restricted to beneficial use on the lands or place of use described and is subject to all other conditions and limitations contained in the decrees.

The issuance of this superseding certificate does not confirm the status of the water rights evidenced by Certificate 76358 that were not modified by orders canceling or authorizing changes to the rights described by Certificate 76358. The water rights listed in column A of the authorized place of use table describe rights that remain unchanged, and this certificate makes no determination about whether these water rights are subject to forfeiture under ORS 540.610.

The issuance of this certificate confirms satisfactory completion of changes authorized by orders approving the water right actions listed in Table I. These rights are described in column B of the authorized place of use table.

TRANSACTION FILE #	WATER RIGHT ACTION	ORDER DATE	SPECIAL ORDER VOLUME & PAGE
T-8485	Water Right Transfer	July 26, 2000	Volume 54, Page 549
T-8486	Water Right Transfer	February 22, 2001	Volume 55, Page 167
T-8514	Water Right Transfer	July 26, 2000	Volume 54, Page 560
T-8532	Water Right Transfer	July 26, 2000	Volume 54, Page 566
T-8692	Water Right Transfer	September 11, 2001	Volume 55, Page 941
T-8693	Water Right Transfer	June 20, 2001	Volume 55, Page 617
T-8982	Water Right Transfer	April 9, 2002	Volume 56, Page 124
T-8983	Water Right Transfer	April 9, 2002	Volume 56, Page 127
T-8984	Water Right Transfer	April 9, 2002	Volume 56, Page 130
T-8985	Water Right Transfer	April 9, 2002	Volume 56, Page 133
T-9017	Water Right Transfer	May 29, 2002	Volume 56, Page 488
T-9018	Water Right Transfer	November 13, 2002	Volume 56, Page 2042
T-9020	Water Right Transfer	May 29, 2002	Volume 56, Page 485
T-9021	Water Right Transfer	August 20, 2002	Volume 56, Page 849
T-9022	Water Right Transfer	May 29, 2002	Volume 56, Page 482

Column A = Remaining Right Column B = Confirming Right Column C = Inchoate Right

**TABLE I.
WATER RIGHT ACTIONS CONFIRMED BY THIS CERTIFICATE**

TRANSACTION FILE #	WATER RIGHT ACTION	ORDER DATE	SPECIAL ORDER VOLUME & PAGE
T-9023	Water Right Transfer	May 30, 2005	Volume 56, Page 475
T-9024	Water Right Transfer	October 3, 2002	Volume 56, Page 1027
T-9027	Water Right Transfer	May 30, 2002	Volume 56, Page 478
T-9035	Water Right Transfer	November 8, 2002	Volume 56, Page 2048
T-9036	Water Right Transfer	May 30, 2002	Volume 56, Page 470
T-9040	Water Right Transfer	May 31, 2002	Volume 56, Page 457
T-9113	Water Right Transfer	October 3, 2002	Volume 56, Page 1030
T-9156	Water Right Transfer	October 3, 2002	Volume 56, Page 1033
T-9195	Water Right Transfer	November 8, 2002	Volume 56, Page 2051
T-9313	Water Right Transfer	October 27, 2003	Volume 58, Page 165
T-9603	Water Right Transfer	July 20, 2004	Volume 60, Page 659
T-9721	Water Right Transfer	June 27, 2005	Volume 65, Page 201
T-9824	Water Right Transfer	August 3, 2005	Volume 65, Page 502
T-9883	Water Right Transfer	August 23, 2005	Volume 66, Page 131
T-10058	Water Right Transfer	August 29, 2006	Volume 69, Page 1095
CW-29	Allocation of Conserved Water	September 21, 2005	Volume 67, Page 158
	Water Right Cancellation	December 22, 2006	Volume 70, Page 682
CW-39	Allocation of Conserved Water	July 28, 2006	Volume 70, Page 239
CW-39	Allocation of Conserved Water	March 9, 2007	Volume 71, Page 288
CW-42	Allocation of Conserved Water	October 2, 2006	Volume 70, Page 261
CW-42	Allocation of Conserved Water	March 23, 2007	Volume 71, Page 375

Column A = Remaining Right Column B = Confirming Right Column C = Inchoate Right

This certificate includes a description of the inchoate water rights reflected by the water right transfers listed in Table II for which satisfactory proof of completion of the authorized changes in place of use, point of diversion, or character of use have yet to be determined. The description of the inchoate rights in column C of the authorized place of use table are included for informational purposes only and inclusion in this certificate does not confirm the status of these rights.

TABLE II.
INCHOATE WATER RIGHT ACTIONS

TRANSACTION FILE #	WATER RIGHT ACTION	ORDER DATE	SPECIAL ORDER VOLUME & PAGE
T-7574	Water Right Transfer	May 3, 2005	Volume 64, Page 265
T-8534	Water Right Transfer	December 20, 2001	Volume 55, Page 1365
T-9276	Water Right Transfer	May 12, 2005	Volume 64, Page 422
T-9283	Water Right Transfer	May 3, 2005	Volume 64, Page 265
T-9299	Water Right Transfer	May 25, 2006	Volume 68, Page 532
T-9314	Water Right Transfer	May 12, 2005	Volume 64, Page 419
T-9315	Water Right Transfer	May 12, 2005	Volume 64, Page 416
T-9343	Water Right Transfer	May 10, 2006	Volume 68, Page 414
T-9439	Water Right Transfer	May 12, 2005	Volume 64, Page 412
T-9440	Water Right Transfer	May 12, 2005	Volume 64, Page 403
T-9441	Water Right Transfer	May 12, 2005	Volume 64, Page 406
T-9462	Water Right Transfer	May 12, 2005	Volume 64, Page 409
T-9499	Water Right Transfer	June 27, 2005	Volume 65, Page 165
T-9500	Water Right Transfer	June 27, 2005	Volume 65, Page 168
T-9516	Water Right Transfer	June 27, 2005	Volume 65, Page 171
T-9524	Water Right Transfer	September 6, 2006	Volume 69, Page 1090
T-9527	Water Right Transfer	May 10, 2006	Volume 68, Page 418
T-9557	Water Right Transfer	June 27, 2005	Volume 65, Page 174
T-9558	Water Right Transfer	June 27, 2005	Volume 65, Page 207
T-9604	Water Right Transfer	June 27, 2005	Volume 65, Page 204
T-9722	Water Right Transfer	June 27, 2005	Volume 65, Page 198
T-9723	Water Right Transfer	June 27, 2005	Volume 65, Page 189
T-9731	Water Right Transfer	July 24, 2006	Volume 69, Page 193
T-9732	Water Right Transfer	August 9, 2006	Volume 69, Page 586
T-9747	Water Right Transfer	June 27, 2005	Volume 65, Page 192
T-9748	Water Right Transfer	June 27, 2005	Volume 65, Page 195
T-9763	Water Right Transfer	May 23, 2005	Volume 64, Page 487
T-9768	Water Right Transfer	June 29, 2005	Volume 65, Page 210
T-9769	Water Right Transfer	May 3, 2005	Volume 64, Page 265
T-9784	Water Right Transfer	June 27, 2005	Volume 65, Page 186
T-9785	Water Right Transfer	June 29, 2005	Volume 65, Page 213
T-9816	Water Right Transfer	June 29, 2005	Volume 65, Page 216
T-9817	Water Right Transfer	June 29, 2005	Volume 65, Page 219
T-9833	Water Right Transfer	October 20, 2006	Volume 70, Page 343
T-9834	Water Right Transfer	June 29, 2005	Volume 65, Page 222
T-9849	Water Right Transfer	August 3, 2005	Volume 66, Page 19
T-9897	Water Right Transfer	June 29, 2005	Volume 65, Page 225
T-9898	Water Right Transfer	June 29, 2005	Volume 65, Page 228
T-9981	Water Right Transfer	September 13, 2005	Volume 67, Page 114

**TABLE II.
INCHOATE WATER RIGHT ACTIONS**

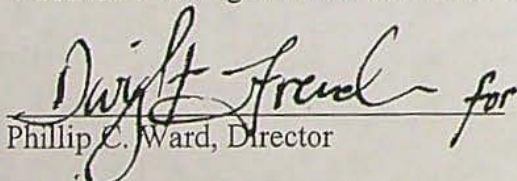
TRANSACTION FILE #	WATER RIGHT ACTION	ORDER DATE	SPECIAL ORDER VOLUME & PAGE
T-9982	Water Right Transfer	September 13, 2005	Volume 67, Page 127
T-9983	Water Right Transfer	September 13, 2005	Volume 67, Page 124
T-9984	Water Right Transfer	September 13, 2005	Volume 67, Page 120
T-9985	Water Right Transfer	September 13, 2005	Volume 67, Page 117
T-10004	Water Right Transfer	January 30, 2006	Volume 67, Page 822
T-10018	Water Right Transfer	November 18, 2005	Volume 67, Page 435
T-10035	Water Right Transfer	January 6, 2006	Volume 67, Page 671
T-10036	Water Right Transfer	January 6, 2006	Volume 67, Page 674

This certificate correctly describes the Points of Diversion for the following lands:

- Township 14 South, Range 14 East, W.M., Sections 20 and 30, POD 1;
- Township 13 South, Range 13 East, W.M., Section 32, POD 11;
- Township 17 South, Range 12 East, W.M., Section 14, SW NE, 2.6 acres; POD 1

This certificate together with Water Right Certificates 80856, 81324, 81509, 81612, 82635, 82725, 82731, 83244, and 83293 supersedes Certificate 76358.

WITNESS the signature of the Water Resources Director, affixed SEP 26 2007.

 for
Phillip C. Ward, Director