T-13951

regular

T-13951

Name Ernest, Dixie, Chaylon & Amber Shuffield

Address PO Box 85
Summer Lake Or 97640

Change in POU POA APOA
Date Filed 3/18/2022
Initial notice date 4/5/2022
DPD issued date
PD issued date 6/20/2025
PD notice date 6/24/2025
Date of FO 9/18/2025 Vol 135 Page 658-663

C-Date
COBU due date
COBU Received date
Certificate issued

DESCRIPTION OF WATER RIGHT(s)

Name of Stream McCay Creek / Diamond Sup, well

Trib. of Donner und Blitzen river, ana river

Use Wildlife, Irrigation County Harney
Quantity of water (CFS) No. of Acres
Name of ditch

App#	Per #	Cert #	PR Date
R 76539		75192	
G10832	G9934	75897	
G9207	G8707	94178	

FEES PAID

Date	Amount	Receipt #
3-18-2022	$4500.00	137715

FEES REFUNDED

Date	Amount	Receipt #

Assignments:

Irrigation District

Agent Anderson engineering & Surveying

CWRE
CC's list Lake County

☐ - Oversized map – Location

STATE OF OREGON
WATER RESOURCES DEPARTMENT

RECEIPT # 137715

725 Summer St. N.E. Ste. A
SALEM, OR 97301-4172
(503) 986-0900 / (503) 986-0904 (fax)

INVOICE # _____

RECEIVED FROM: Shufflield Ranch
BY: _____

APPLICATION	
PERMIT	
TRANSFER	T-13951

CASH: ☐ CHECK:# ☒ 1895 OTHER: (IDENTIFY) ☐ _____

TOTAL REC'D	$ 4,560.00

1083 TREASURY 4170 WRD MISC CASH ACCT

0407	COPIES		$
_____	OTHER:	(IDENTIFY) _____	$

0243 I/S Lease _____ 0244 Muni Water Mgmt. Plan _____ 0245 Cons. Water _____

4270 WRD OPERATING ACCT

46110

	MISCELLANEOUS			
0407	COPY & TAPE FEES			$
0410	RESEARCH FEES			$
0408	MISC REVENUE: (IDENTIFY)	_____		$
TC162	DEPOSIT LIAB. (IDENTIFY)	_____		$
0240	EXTENSION OF TIME			$
	WATER RIGHTS:	EXAM FEE		RECORD FEE
0201	SURFACE WATER	$	0202	$
0203	GROUND WATER	$	0204	$
0205	TRANSFER	$ 4560.00		
	WELL CONSTRUCTION	EXAM FEE		LICENSE FEE
0218	WELL DRILL CONSTRUCTOR	$	0219	$
	LANDOWNER'S PERMIT		0220	$

_____ OTHER (IDENTIFY) _____

0536 TREASURY 0437 WELL CONST. START FEE

0211	WELL CONST START FEE	$	CARD#	
0210	MONITORING WELLS	$	CARD#	

_____ OTHER (IDENTIFY) _____

0607 TREASURY 0467 HYDRO ACTIVITY LIC NUMBER

0233	POWER LICENSE FEE (FW/WRD)		$
0231	HYDRO LICENSE FEE (FW/WRD)		$
_____	HYDRO APPLICATION		$

_____ TREASURY OTHER / RDX

FUND _____ TITLE _____
OBJ. CODE _____ VENDOR # _____
DESCRIPTION _____ $ _____

RECEIPT: 137715 DATED: 3-18-2022 BY: Mindy Cards

Distribution – White Copy - Customer, Yellow Copy - Fiscal, Blue Copy - File, Buff Copy - Fiscal

Oregon
Tina Kotek, Governor

Water Resources Department
North Mall Office Building
725 Summer St NE, Suite A
Salem, OR 97301
Phone 503 986-0900
Fax 503 986-0904

September 18, 2025

Chaylon and Amber Shuffield
Ernest, Dixie Shuffield
PO BOX 85
Summer Lake, OR 97640

REFERENCE: Transfer Application T-13951

Enclosed is a copy of the final order approving your water right transfer application.

The time allowed to complete the transfer is specified in the final order. YOU SHOULD GIVE PARTICULAR ATTENTION TO THE TIME LIMIT. The water right for any portion of the authorized change in character of use or change in place of use NOT carried out within the time allowed will be lost.

An extension of the time limit can be allowed only upon a showing that diligent effort has been made to complete the actual change(s) within the time allowed.

You are required to hire a Certified Water Rights Examiner (CWRE) to complete a Claim of Beneficial Use report and map which must be submitted to this Department within one year of the date you complete the change(s) or within one year of the completion date authorized in the transfer final order, whichever occurs first.

If you have any questions related to the approval of this transfer, you may contact your caseworker, Kim French, by telephone at (503) 979-9607 or by e-mail at Kim.r.french@water.oregon.gov.

Sincerely,

David V. Jones Jr
Water Rights Services Support
Transfers and Conservation Section

cc: Matt A. Anderson, Watermaster Dist. # 12 (via email)
Anderson Engineering and Surveying Inc., Agent
Lake County Planning Department, Local Government

Enclosure

BEFORE THE WATER RESOURCES DEPARTMENT
OF THE
STATE OF OREGON

In the Matter of Transfer Application T-13951, Lake County	))))	FINAL ORDER APPROVING A CHANGE IN POINTS OF APPROPRIATION, ADDITIONAL POINTS OF APPROPRIATION, AND CHANGES IN PLACE OF USE

Authority

Oregon Revised Statutes (ORS) 537.705 and 540.505 to 540.580 establish the process in which a water right holder may submit a request to transfer the point of appropriation, place of use, or character of use authorized under an existing water right. Oregon Administrative Rules (OAR) Chapter 690, Division 380 implement the statutes and provides the Department's procedures and criteria for evaluating transfer applications.

Applicant

ERNEST D. AND DIXIE SHUFFIELD
CHAYLON AND AMBER SHUFFIELD
PO BOX 85
SUMMER LAKE, OR 97640

Findings of Fact

1. On March 18, 2022, ERNEST D. AND DIXIE SHUFFIELD and CHAYLON AND AMBER SHUFFIELD filed an application for an additional point of appropriation under Certificate 75897; to change the point of appropriation, add an additional point of appropriation, and change the place of use under Certificate 75912; and to change the place of use under Certificate 94178. The Department assigned the application number T-13951.

2. Notice of the application for transfer was published on April 5, 2022, pursuant to OAR 690-380-4000. No comments were filed in response to the notice.

3. On August 12, 2024, the Department sent a copy of the draft Preliminary Determination to the applicants, proposing to approve Transfer Application T-13951. The draft Preliminary Determination cover letter provided a deadline of September 11, 2024, for the applicants to respond and submit the required information. The applicants requested that the Department proceed with issuance of a Preliminary Determination and provided the

This final order is subject to judicial review by the Court of Appeals under ORS 183.482. Any petition for judicial review must be filed within the 60-day time period specified by ORS 183.482(1). Pursuant to ORS 536.075 and OAR 137-003-0675, you may petition for judicial review or petition the Director for reconsideration of this order. A petition for reconsideration may be granted or denied by the Director, and if no action is taken within 60 days following the date the petition was filed, the petition shall be deemed denied.

necessary information to demonstrate that the applicants are authorized to pursue the transfer.

4. On June 20, 2025, the Department issued a Preliminary Determination proposing to approve Transfer Application T-13951 and sent a copy to the applicants. Additionally, notice of the Preliminary Determination for the transfer application was published in the Department's weekly notice on June 24, 2025, pursuant to ORS 540.520 and OAR 690-380-4020. No protests were filed in response to the notice.

5. The first right to be transferred is as follows:

Certificate: 75897 in the name of ERNEST AND DIXIE SHUFFIELD (perfected under Permit G-9934)
Use: IRRIGATING 10.1 ACRES
Priority Date: NOVEMBER 2, 1982
Rate: 0.13 CUBIC FOOT PER SECOND
Limit/Duty: The amount of water used for irrigation, together with the amount secured under any other right existing for the same lands, shall be limited to ONE-EIGHTIETH of one cubic foot per second per acre, or its equivalent for each acre irrigated, and shall be further limited to a diversion of not to exceed 3.0 acre-feet per acre for each acre irrigated during the irrigation season of each year.
Source: A WELL in the ANA RIVER BASIN

Authorized Point of Appropriation:

Twp	Rng	Mer	Sec	Q-Q	Measured Distances
29 S	17 E	WM	24	SW NW	WELL #1 - 1600 FEET SOUTH AND 160 FEET EAST FROM THE NW CORNER OF SECTION 24

Authorized Place of Use:

IRRIGATION					
Twp	Rng	Mer	Sec	Q-Q	Acres
29 S	17 E	WM	23	SE NE	10.1

6. Transfer Application T-13951 proposes an additional point of appropriation approximately 669.0 feet southwest from the existing point of appropriation to:

Twp	Rng	Mer	Sec	Q-Q	Measured Distances
29 S	17 E	WM	23	SE NE	WELL #3 - 2053.39 FEET SOUTH AND 361.80 FEET WEST FROM THE NE CORNER OF SECTION 23

7. The second right to be transferred is as follows:

Certificate: 75912 in the name of ERNEST D. AND DIXIE SHUFFIELD (perfected under Permit G-5521)
Use: IRRIGATION OF 9.62 ACRES
Priority Date: FEBRUARY 3, 1972
Rate: 0.12 CUBIC FOOT PER SECOND

Limit/Duty: The amount of water used for irrigation, together with the amount secured under any other right existing for the same lands, is limited to a diversion of ONE-EIGHTIETH of one cubic foot per second, or its equivalent for each acre irrigated, and shall be further limited to a diversion of not to exceed 3.0 acre-feet per acre for each acre irrigated during the irrigation season of each year.

Source: A WELL in the ANA RIVER BASIN

Authorized Point of Appropriation:

Twp	Rng	Mer	Sec	Q-Q	Measured Distances
29 S	17 E	WM	24	SW NW	WELL #1 - 1600 FEET SOUTH AND 160 FEET EAST FROM THE NW CORNER OF SECTION 24

Authorized Place of Use:

IRRIGATION						
Twp	Rng	Mer	Sec	Q-Q	Acres	Proposed Changes
29 S	17 E	WM	23	SE NE	1.84	POU/POA
29 S	17 E	WM	23	SE NE	3.26	APOA
29 S	17 E	WM	24	SW NW	4.52	POU/POA
				TOTAL	9.62	

8. Transfer Application T-13951 proposes to move the authorized point of appropriation for 6.36 acres from Well #1 to Well #2. The distance from the authorized point of appropriation is approximately 1220.0 feet northeast and is located as follows:

Twp	Rng	Mer	Sec	Q-Q	Measured Distances
29 S	17 E	WM	24	SE NW	WELL #2 - SOUTH 43 DEGREES 40 MINUTES 04 SECONDS EAST AND 1923.52 FEET FROM THE NW CORNER OF SECTION 24

9. Transfer Application T-13951 proposes an additional point of appropriation for 3.26 acres approximately 640.0 feet southwest from the authorized point appropriation and is located as follows:

Twp	Rng	Mer	Sec	Q-Q	Measured Distances
29 S	17 E	WM	23	SE NE	WELL #3 - 2053.39 FEET SOUTH AND 361.80 FEET WEST FROM THE NE CORNER OF SECTION 23

10. Transfer Application T-13951 also proposes to change the place of use of the right to:

IRRIGATION						
Twp	Rng	Mer	Sec	Q-Q	Acres	POA to be Used
29 S	17 E	WM	23	SE NE	3.26	WELL #1 AND WELL #3
29 S	17 E	WM	24	NW NW	6.26	WELL #2
				TOTAL	9.52	

11. The portion of the third right to be transferred is as follows:

Certificate: 94178 in the name of CHAYLON SHUFFIELD AND AMBER L. SHUFFIELD (perfected under Permit G-8707)
Use: IRRIGATION OF 0.44 ACRE
Priority Date: JUNE 6, 1979
Rate: 0.005 CUBIC FOOT PER SECOND
Limit/Duty: The amount of water used for irrigation, together with the amount secured under any other right existing for the same lands, shall be limited to ONE-EIGHTIETH of one cubic foot per second, or its equivalent for each acre irrigated, and shall be further limited to a diversion of not to exceed 3.0 acre-feet per acre for each acre irrigated during the irrigation season of each year.
Source: WELL #2, a tributary of ANA RIVER

Authorized Point of Appropriation:

Twp	Rng	Mer	Sec	Q-Q	Measured Distances
29 S	17 E	WM	24	SE NW	WELL #2 - SOUTH 43 DEGREES 40 MINUTES 04 SECONDS EAST AND 1923.52 FEET FROM THE NW CORNER OF SECTION 24

Authorized Place of Use:

IRRIGATION					
Twp	Rng	Mer	Sec	Q-Q	Acres
29 S	17 E	WM	24	NW NW	0.44

12. Transfer Application T-13951 proposes to change the place of use of the right to:

IRRIGATION					
Twp	Rng	Mer	Sec	Q-Q	Acres
29 S	17 E	WM	24	NW NW	0.44

Transfer Review Criteria [OAR 690-380-0100(14), OAR 690-380-4010(2), OAR 690-380-2200 and OAR 690-380-2110(2)]

13. Water has been used under Certificates 75912 and 75897, within the last five years prior to the submittal of Transfer Application T-13951 according to the terms and conditions of the rights. Confirming Certificate 94178 was issued within the last five years. There is no information in the record that would demonstrate that the rights are subject to forfeiture under ORS 540.610.

14. A water delivery system sufficient to use the full amount of water allowed under the existing rights was present within the five-year period prior to submittal of Transfer Application T-13951.

15. The water rights are subject to transfer as defined in ORS 540.505(4) and OAR 690-380-0100(14).

16. The proposed points of appropriation develop groundwater from the same aquifer as the authorized points of appropriation, as required by OAR 690-380-2110(2).

17. The proposed changes, as conditioned, would not result in enlargement of the rights.

18. The proposed changes, as conditioned, would not result in injury to other existing water rights.

19. All other application requirements are met.

Conclusions of Law

The change in points of appropriation, additional points of appropriation, and change in places of use proposed in Transfer Application T-13951 are consistent with the requirements of ORS 537.705 and 540.505 to 540.580 and OAR 690-380-5000.

Now, therefore, it is ORDERED:

1. The change in points of appropriation, additional points of appropriation, and change in places of use proposed in Transfer Application T-13951 are approved.

2. The rights to the use of the water is restricted to beneficial use at the places of use described and are subject to all other conditions and limitations contained in Certificates 75897, 75912 and 94178 and any related decree.

3. Approval of this transfer application does not constitute nor grant legal access onto or through another person's property for purposes of accessing the new points of appropriation or the new places of use.

2. Water right Certificates 75897, 75912; and to change the place of use under Certificate and 94178 are cancelled. A new certificate will be issued describing that portion of Certificate 94178 not affected by this transfer.

3. For Certificate 75897, the quantity of water diverted at the new additional point of appropriation (Well #3), together with that diverted at the original point of appropriation (Well #1), shall not exceed the quantity of water lawfully available at the original point of appropriation (Well #1).

4. For Certificate 75912, the quantity of water diverted at the new point of appropriation for 6.36 acres (Well #2) shall not exceed the quantity of water lawfully available at the original point of appropriation (Well #1).

5. For Certificate 75912, the quantity of water diverted at the additional point of appropriation for 3.26 acres (Well #3), together with that diverted at the original point of appropriation (Well #1), shall not exceed the quantity of water lawfully available at the original point of appropriation (Well #1).

6. Water shall be acquired from the same aquifer (water source) as the original points of appropriation.

7. The former places of use of the transferred rights shall no longer receive water under the rights.

8. Water Use Measurement Conditions:

    a. Before water use may begin under this order, the water user shall install a totalizing flow meter, or, with prior approval of the Director, another suitable measuring device, at each point of appropriation (new and existing).

    b. The water user shall maintain the meters or measuring devices in good working order.

    c. The water user shall allow the Watermaster access to the meters or measuring devices; provided however, where the meters or measuring devices are located within a private structure, the Watermaster shall request access upon reasonable notice.

9. Full beneficial use of the water shall be made, consistent with the terms of this order, on or before **October 1, 2026**. A Claim of Beneficial Use prepared by a Certified Water Right Examiner shall be submitted by the applicant to the Department within one year after the deadline for completion of the changes and full beneficial use of the water.

10. After satisfactory proof of beneficial use is received, new certificates confirming the rights transferred will be issued.

Dated in Salem, Oregon on SEP 18 2025

Lisa J. Jaramillo, Transfer and Conservation Section Manager, for
IVAN GALL, DIRECTOR
Oregon Water Resources Department

Mailing Date: SEP 19 2025

STATE OF OREGON

COUNTY OF LAKE

CERTIFICATE OF WATER RIGHT

THIS CERTIFICATE ISSUED TO

CHAYLON SHUFFIELD
AMBER L. SHUFFIELD
PO BOX 85
SUMMER LAKE, OR 97640

confirms the right to use the waters of WELL #2, a tributary of ANA RIVER, for IRRIGATION of 6.90 ACRES.

This right was perfected under Permit G-8707. The date of priority is JUNE 6, 1979. The amount of water to which this right is entitled is limited to an amount actually used beneficially and shall not exceed 0.085 CUBIC FOOT PER SECOND or its equivalent in case of rotation, measured at the well.

The well is located as follows:

Twp	Rng	Mer	Sec	Q-Q	Measured Distances
29 S	17 E	WM	24	SE NW	WELL #2 - SOUTH 43 DEGREES 40 MINUTES 04 SECONDS EAST AND 1923.52 FEET FROM THE NW CORNER OF SECTION 24

The amount of water used for irrigation, together with the amount secured under any other right existing for the same lands, shall be limited to ONE-EIGHTIETH of one cubic foot per second, or its equivalent for each acre irrigated, and shall be further limited to a diversion of not to exceed 3.0 acre-feet per acre for each acre irrigated during the irrigation season of each year. The use shall conform to such reasonable rotation system as may be ordered by the proper state officer.

A description of the place of use to which this right is appurtenant is as follows:

Twp	Rng	Mer	Sec	Q-Q	Acres
29 S	17 E	WM	24	NW NW	6.90

The quantity of water diverted at the new point of appropriation, shall not exceed the quantity of water lawfully available at the original point of appropriation described as follows:

Twp	Rng	Mer	Sec	Q-Q	Measured Distances
30 S	17 E	WM	6	NW NE	970 FEET SOUTH AND 250 FEET EAST FROM THE N1/4 CORNER OF SECTION 6

Water use measurement conditions:

a. The water use shall maintain, in good working order, a totalizing flow meter or other suitable measuring device as approved by the Director at each point of appropriation.

b. The water use shall allow the Watermaster access to the meter or measuring device; provided, however, where the meter or measuring device is located within a private structure, the Watermaster shall request access upon reasonable request.

The water user shall ensure that the well has been assigned a OWRD Well Identification Number (Well ID Tag), which shall be permanently attached to the well. The Well ID shall be used as a reference in any correspondence regarding the well, including any reports of water use, water level, or pump test data.

Water shall be acquired from the same aquifer (water source) as the original point of appropriation.

The right to the use of the water for the above purpose is restricted to beneficial use on the place of use described.

This certificate describes that portion of water right Certificate 94178, State Record of Water Right Certificates, NOT modified by the provisions of an order of the Water Resources Director entered SEP 18 2025, approving Transfer Application T-13951.

The issuance of this superseding certificate does not confirm the status of the water right in regard to the provisions of ORS 540.610 pertaining to forfeiture or abandonment.

The right to the use of the water for the above purpose is restricted to beneficial use on the lands or place of use described.

WITNESS the signature of the Water Resources Director, affixed SEP 18 2025.

Lisa J. Jaramillo, Transfer and Conservation Section Manager, for
IVAN GALL, DIRECTOR
Oregon Water Resources Department

Oregon
Tina Kotek, Governor

Water Resources Department
North Mall Office Building
725 Summer St NE, Suite A
Salem, OR 97301
Phone 503 986-0900
Fax 503 986-0904
www.oregon.gov/owrd

June 20 , 2025

VIA CERTIFIED MAIL AND E-MAIL

ERNEST AND DIXIE SHUFFIELD
CHAYLON AND AMBER SHUFFIELD
PO BOX 85
SUMMER LAKE, OR 97640

SUBJECT: Water Right Transfer Application T-13951

Please find enclosed the Preliminary Determination indicating that, based on the information available, the Department intends to approve application T-13951. This document is an intermediate step in the approval process; water may not be used legally as proposed in the transfer application until a Final Order has been issued by the Department. Please read this entire letter carefully to determine your responsibility for additional action.

A public notice is being published in the Department's weekly publication, simultaneously with issuance of the Preliminary Determination. The notice initiates a period in which any person may file either a protest opposing the decision proposed by the Department in the Preliminary Determination or a standing statement supporting the Department's decision. The protest period will end 30 days after the Department's notice.

If no protest is filed, the Department will issue a Final Order consistent with the Preliminary Determination. You should receive a copy of the Final Order about 30 days after the close of the protest period.

If a protest is filed, the application may be referred to a contested case proceeding. A contested case provides an opportunity for the proponents and opponents of the decision proposed in the Preliminary Determination to present information and arguments supporting their position in a quasi-judicial proceeding.

Please don't hesitate to contact me at 503 979-9607 or Kim.R.French@water.oregon.gov, if I may be of assistance.

Sincerely,

Kim French
Transfer Specialist
Transfer and Conservation Section

cc: Transfer Application file T-13951
Matt A. Anderson, District 12 Watermaster *(via e-m*
Anderson Engineering and Surveying Inc., Agent for

encs

7018 0360 0000 1345 9984

U.S. Postal Service™
CERTIFIED MAIL® RECEIPT
Domestic Mail Only

For delivery information, visit our website at *www.usps.com®*.

OFFICIAL USE

Certified Mail Fee
$
Extra Services & Fees *(check box, add fee as appropriate)*
☐ Return Receipt (hardcopy) $
☐ Return Receipt (electronic) $
☐ Certified Mail Restricted Delivery $
☐ Adult Signature Required $
☐ Adult Signature Restricted Delivery $
Postage
$
Total Postage and Fees
$

Postmark Here

T-13951

Sent To
Street and Apt. No., or PO Box No.
City, State, ZIP+4®

PS Form 3800, April 2015 PSN 7530-02-000-9047 See Reverse for Instructions

BEFORE THE WATER RESOURCES DEPARTMENT
OF THE
STATE OF OREGON

In the Matter of Transfer Application	)	PRELIMINARY DETERMINATION
T-13951, Lake County	)	PROPOSING APPROVAL OF A CHANGE IN
	)	POINTS OF APPROPRIATION, ADDITIONAL
	)	POINTS OF APPROPRIATION, AND
	)	CHANGES IN PLACE OF USE

Authority

Oregon Revised Statutes (ORS) 537.705 and 540.505 to 540.580 establish the process in which a water right holder may submit a request to transfer the point of appropriation, place of use, or character of use authorized under an existing water right. Oregon Administrative Rules (OAR) Chapter 690, Division 380 implement the statutes and provides the Department's procedures and criteria for evaluating transfer applications.

Applicant

ERNEST D. AND DIXIE SHUFFIELD
CHAYLON AND AMBER SHUFFIELD
PO BOX 85
SUMMER LAKE, OR 97640

Findings of Fact

1. On March 18, 2022, ERNEST D. AND DIXIE SHUFFIELD and CHAYLON AND AMBER SHUFFIELD filed an application for an additional point of appropriation under Certificate 75897; to change the point of appropriation, add an additional point of appropriation, and to change the place of use under Certificate 75912; and to change the place of use under Certificate 94178. The Department assigned the application number T-13951.

2. Notice of the application for transfer was published on April 5, 2022, pursuant to OAR 690-380-4000. No comments were filed in response to the notice.

3. On August 12, 2024, the Department sent a copy of the draft Preliminary Determination to the applicants, proposing to approve Transfer Application T-13951. The draft Preliminary Determination cover letter provided a deadline of September 12, 2024, for the applicants to respond and submit the required information. The applicants requested that the Department proceed with issuance of a Preliminary Determination and provided the necessary information to demonstrate that the applicants are authorized to pursue the transfer.

Pursuant to OAR 690-380-4030, any person may file a protest or standing statement within 30 days after the last date of publication of the newspaper notice or the Department's weekly notice as prescribed by OAR 690-380-4020, whichever is later, of this preliminary determination.

4. The first right to be transferred is as follows:

Certificate: 75897 in the name of ERNEST AND DIXIE SHUFFIELD (perfected under Permit G-9934)
Use: IRRIGATING 10.1 ACRES
Priority Date: NOVEMBER 2, 1982
Rate: 0.13 CUBIC FOOT PER SECOND
Limit/Duty: The amount of water used for irrigation, together with the amount secured under any other right existing for the same lands, shall be limited to ONE-EIGHTIETH of one cubic foot per second per acre, or its equivalent for each acre irrigated, and shall be further limited to a diversion of not to exceed 3.0 acre-feet per acre for each acre irrigated during the irrigation season of each year.
Source: A WELL in the ANA RIVER BASIN

Authorized Point of Appropriation:

Twp	Rng	Mer	Sec	Q-Q	Measured Distances
29 S	17 E	WM	24	SW NW	WELL #1 - 1600 FEET SOUTH AND 160 FEET EAST FROM THE NW CORNER OF SECTION 24

Authorized Place of Use:

IRRIGATION					
Twp	Rng	Mer	Sec	Q-Q	Acres
29 S	17 E	WM	23	SE NE	10.1

5. Transfer Application T-13951 proposes an additional point of appropriation approximately 669.0 feet southwest from the existing point of appropriation to:

Twp	Rng	Mer	Sec	Q-Q	Measured Distances
29 S	17 E	WM	23	SE NE	WELL #3 - 2053.39 FEET SOUTH AND 361.80 FEET WEST FROM THE NE CORNER OF SECTION 23

6. The second right to be transferred is as follows:

Certificate: 75912 in the name of ERNEST D. AND DIXIE SHUFFIELD (perfected under Permit G-5521)
Use: IRRIGATION OF 9.62 ACRES
Priority Date: FEBRUARY 3, 1972
Rate: 0.12 CUBIC FOOT PER SECOND
Limit/Duty: The amount of water used for irrigation, together with the amount secured under any other right existing for the same lands, is limited to a diversion of ONE-EIGHTIETH of one cubic foot per second, or its equivalent for each acre irrigated, and shall be further limited to a diversion of not to exceed 3.0 acre-feet per acre for each acre irrigated during the irrigation season of each year.
Source: A WELL in the ANA RIVER BASIN

Authorized Point of Appropriation:

Twp	Rng	Mer	Sec	Q-Q	Measured Distances
29 S	17 E	WM	24	SW NW	WELL #1 - 1600 FEET SOUTH AND 160 FEET EAST FROM THE NW CORNER OF SECTION 24

Authorized Place of Use:

IRRIGATION						
Twp	Rng	Mer	Sec	Q-Q	Acres	Proposed Changes
29 S	17 E	WM	23	SE NE	1.84	POU/POA
29 S	17 E	WM	23	SE NE	3.26	APOA
29 S	17 E	WM	24	SW NW	4.52	POU/POA
				TOTAL	9.62	

7. Transfer Application T-13951 proposes to move the authorized point of appropriation for 6.36 acres from Well #1 to Well #2. The distance from the authorized point of appropriation is approximately 1220.0 feet northeast and is located as follows:

Twp	Rng	Mer	Sec	Q-Q	Measured Distances
29 S	17 E	WM	24	SE NW	WELL #2 - SOUTH 43 DEGREES 40 MINUTES 04 SECONDS EAST AND 1923.52 FEET FROM THE NW CORNER OF SECTION 24

8. Transfer Application T-13951 proposes an additional point of appropriation for 3.26 acres approximately 640.0 feet southwest from the authorized point appropriation and is located as follows:

Twp	Rng	Mer	Sec	Q-Q	Measured Distances
29 S	17 E	WM	23	SE NE	WELL #3 - 2053.39 FEET SOUTH AND 361.80 FEET WEST FROM THE NE CORNER OF SECTION 23

9. Transfer Application T-13951 also proposes to change the place of use of the right to:

IRRIGATION						
Twp	Rng	Mer	Sec	Q-Q	Acres	POA to be Used
29 S	17 E	WM	23	SE NE	3.26	WELL #1 AND WELL #3
29 S	17 E	WM	24	NW NW	6.26	WELL #2
				TOTAL	9.52	

10. The portion of the third right to be transferred is as follows:

Certificate: 94178 in the name of CHAYLON SHUFFIELD AND AMBER L. SHUFFIELD (perfected under Permit G-8707)

Use: IRRIGATION OF 0.44 ACRE

Priority Date: JUNE 6, 1979

Rate: 0.005 CUBIC FOOT PER SECOND

Limit/Duty: The amount of water used for irrigation, together with the amount secured under any other right existing for the same lands, shall be limited to ONE-EIGHTIETH of one cubic foot per second, or its equivalent for each acre irrigated, and shall be further limited to a diversion of not to exceed 3.0

acre-feet per acre for each acre irrigated during the irrigation season of each year.

Source: WELL #2, a tributary of ANA RIVER

Authorized Point of Appropriation:

Twp	Rng	Mer	Sec	Q-Q	Measured Distances
29 S	17 E	WM	24	SE NW	WELL #2 - SOUTH 43 DEGREES 40 MINUTES 04 SECONDS EAST AND 1923.52 FEET FROM THE NW CORNER OF SECTION 24

Authorized Place of Use:

IRRIGATION					
Twp	Rng	Mer	Sec	Q-Q	Acres
29 S	17 E	WM	24	NW NW	0.44

11. Transfer Application T-13951 proposes to change the place of use of the right to:

IRRIGATION					
Twp	Rng	Mer	Sec	Q-Q	Acres
29 S	17 E	WM	24	NW NW	0.44

Transfer Review Criteria [OAR 690-380-0100(14), OAR 690-380-4010(2), OAR 690-380-2200 and OAR 690-380-2110(2)]

12. Water has been used under Certificates 75912 and 75897, within the last five years prior to the submittal of Transfer Application T-13951 according to the terms and conditions of the rights. Confirming Certificate 94178 was issued within the last five years. There is no information in the record that would demonstrate that the rights are subject to forfeiture under ORS 540.610.

13. A water delivery system sufficient to use the full amount of water allowed under the existing rights was present within the five-year period prior to submittal of Transfer Application T-13951.

14. The water rights are subject to transfer as defined in ORS 540.505(4) and OAR 690-380-0100(14).

15. The proposed points of appropriation develop groundwater from the same aquifer as the authorized points of appropriation, as required by OAR 690-380-2110(2).

16. The proposed changes, as conditioned, would not result in enlargement of the rights.

17. The proposed changes, as conditioned, would not result in injury to other existing water rights.

18. All other application requirements are met.

Determination and Proposed Action

The additional points of appropriation, change in points of appropriation and change in places of use proposed in Transfer Application T-13951 appear to be consistent with the requirements of ORS 537.705 and 540.505 to 540.580 and OAR 690-380-5000. If protests are not filed pursuant to OAR 690-380-4030, the application will be approved.

If Transfer Application T-13951 is approved, the final order will include the following:

1. *The additional points of appropriation, change in points of appropriation and change in places of use proposed in Transfer Application T-13951 are approved.*

2. *The right to the use of the water is restricted to beneficial use at the place of use described and is subject to all other conditions and limitations contained in Certificates 75897, 75912 and 94178 and any related decree.*

3. *Approval of this transfer application does not constitute nor grant legal access onto or through another person's property for purposes of accessing the new points of appropriation or the new places of use.*

4. *Water right Certificates* 75912; and to change the place of use under Certificate *, 75912 and 94178 are cancelled. A new certificate will be issued describing that portion of Certificate 94178 not affected by this transfer.*

5. *For Certificate 75897, the quantity of water diverted at the new additional point of appropriation (Well #3), together with that diverted at the original point of appropriation (Well #1), shall not exceed the quantity of water lawfully available at the original point of appropriation (Well #1).*

6. *For Certificate 75912, the quantity of water diverted at the new point of appropriation for 6.26 acres (Well #2), together with that diverted at the original point of appropriation (Well #1), shall not exceed the quantity of water lawfully available at the original point of appropriation (Well #1).*

7. *For Certificate 75912, the quantity of water diverted at the additional point of appropriation for 3.26 acres (Well #3), together with that diverted at the original point of appropriation (Well #1), shall not exceed the quantity of water lawfully available at the original point of appropriation (Well #1).*

8. *Water shall be acquired from the same aquifer (water source) as the original points of appropriation.*

9. *The former places of use of the transferred rights shall no longer receive water under the rights.*

10. Water Use Measurement Conditions:

a. Before water use may begin under this order, the water user shall install a totalizing flow meter, or, with prior approval of the Director, another suitable measuring device, at each point of appropriation (new and existing).

b. The water user shall maintain the meters or measuring devices in good working order.

c. The water user shall allow the Watermaster access to the meters or measuring devices; provided however, where the meters or measuring devices are located within a private structure, the Watermaster shall request access upon reasonable notice.

11. Full beneficial use of the water shall be made, consistent with the terms of this order, on or before ***October 1, 2026****. A Claim of Beneficial Use prepared by a Certified Water Right Examiner shall be submitted by the applicant to the Department within one year after the deadline for completion of the changes and full beneficial use of the water.*

12. After satisfactory proof of beneficial use is received, new certificates confirming the rights transferred will be issued.

Dated in Salem, Oregon on JUN 20 2025

Lisa J. Jaramillo, Transfer and Conservation Section Manager, for
IVAN GALL, DIRECTOR
Oregon Water Resources Department

This Preliminary Determination was prepared by Kim French. If you have questions about the information in this document, you may reach me at 503-979-9607 or Kim.R.French@water.oregon.gov.

Protests

Under the provisions of ORS 540.520(6) & (7) and OAR 690-380-4030, within 30 days after the last date of publication of the newspaper notice or the Department's weekly notice as prescribed by OAR 690-380-4020, whichever is later, any person may file, jointly or severally, a protest expressing opposition of approval of the transfer application and disagreement with this Preliminary Determination or a standing statement in support of this Preliminary Determination. If this Preliminary Determination determines that a change in point of diversion or appropriation would result in injury, the applicant may file a notification of intent to pursue approval of the transfer under OAR 690-380-5030 to 690-380-5050. Protests and standing statements must be received by the Water Resources Department within 30 days after the last date of publication of the newspaper notice or the Department's weekly notice as prescribed by OAR 690-380-4020, whichever is later.

Protests must be in writing and received in hard copy form with the appropriate statutory protest filing fee; protests cannot be filed by electronic mail. [OAR 690-002-0025(3) and 690-380-0100(9)]. The protest must include the following:

- The person's name, address, and telephone number;

- All reasonably ascertainable issues and all reasonably available arguments supporting the person's position by the close of the protest period. Failure to raise a reasonably ascertainable issue in a protest or failure to provide sufficient specificity to afford the Department an opportunity to respond to the issue may preclude consideration of the issue during the hearing;

- If you are the applicant, a protest fee of $480 required by ORS 536.050; and

- If you are not the applicant, a protest fee of $950 required by ORS 536.050 and proof of service of the protest upon the applicant.

Requests for Standing

Under the provisions of OAR 690-380-4030(5), the Department shall provide to persons who have filed standing statements as defined under OAR 690-380-0100(11) notice of any differences between the Department's Preliminary Determination and the Final Order, notice of a hearing on the application under OAR 137-003-0535, and an opportunity to request limited party status or party status in the hearing.

Requests for standing must be received in the Water Resources Department no later than 30 days after the last date of publication of the newspaper notice or the Department's weekly notice as prescribed by OAR 690-380-4020, whichever is later. Requests for standing must be in writing, and must include the following:

- The requester's name, mailing address and telephone number;

- If the requester is representing a group, association or other organization, the name, address and telephone number of the represented group;

- A statement that the requester supports the preliminary determination as issued.

After the protest period has ended, the Director will either issue a Final Order or schedule a contested case hearing. The contested case hearing will be scheduled only if a protest has been filed under OAR 690-380-4030. In accordance with OAR 690-380-4200, notice and conduct of the hearing shall:

- Be under the applicable provisions of ORS 183.310 to 183.550, pertaining to contested cases, and the hearing shall be held in the area where the rights are located unless all parties stipulate otherwise; and

- If a protest has asserted that a water right to be transferred has been forfeited through non-use, include the notice and procedures described in OAR 690-017-0500 to 690-017-0900.

If after hearing the Department issues a proposed Final Order finding that a change in point of diversion or appropriation will result in injury, the applicant may file a notification of intent to pursue approval of the transfer under OAR 690-380-5030 to 690-380-5050 within 15 days of receipt of the proposed order. Notwithstanding 690-002-0175, if the applicant files a notification of intent to pursue approval of the transfer under 690-380-5030 to 690-380-5050, the deadline for filing exceptions to the proposed order shall be 30 days after the Department provides notice to the parties that the transfer does not meet the requirements of 690-380-5030 to 690-380-5050.

If you do not request a hearing within 30 days after the close of the protest period, or if you withdraw a request for a hearing, notify the Department or the administrative law judge that you will not appear, or fail to appear at a scheduled hearing, the Director may issue a final order by default. If the Director issues a Final Order by default, the Department designates the relevant portions of its files on this matter, including all materials that you have submitted relating to this matter, as the record for purpose of proving a *prima facie* case upon default.

You may be represented by an attorney at the hearing. Legal aid organizations may be able to assist a party with limited financial resources. Generally, partnerships, corporations, associations, governmental subdivisions, or public or private organizations are represented by an attorney. However, consistent with OAR 690-002-0020 and OAR 690-137-0555, an agency representative may represent partnerships, corporations, associations, governmental subdivisions or public, or private organizations if the Department determines that appearance of a person by an authorized representative will not hinder the orderly and timely development of the record in this case.

Notice Regarding Servicemembers: Active-duty servicemembers have a right to stay proceedings under the federal Servicemembers Civil Relief Act. 50 U.S.C. App. §§501-597b. For more information contact the Oregon State Bar at 800-452-8260, the Oregon Military Department at 971-355-4127, or the nearest United States Armed Forces Legal Assistance Office through http://legalassistance.law.af.mil.

If you have questions about how to file a protest or if you have previously filed a protest and you want to know the status, please contact Will Davidson at 503-507-2749.

If you have questions about the Department or any of its programs, please contact our Water Resources Customer Service Group at 503-986-0900.

Address any correspondence to: Oregon Water Resources Department, Transfer and Conservation Section, 725 Summer Street NE, Suite A, Salem OR 97301-1266.

AMERITITLE

Property Profile

Prepared on: August 21, 2024

Prepared for: Ernest D. & Dixie Shuffield and
Chaylon & Amber Shuffield

Property Address: 50969 Shuffield Rd,
Summer Lake, OR 97640
And
Undetermined Situs Address

Property Parcel Numbers:
29S17E00-00-00600 and 29S17E00-00-00101

Includes the following:
Map
Tax Information
Last Vesting Deed

Prepared By: Kim Callaghan

Lake County
2023 Real Property Assessment Report
Account 8160

Map	29S17E00-00-00600	**Tax Status**	Assessable
Code - Tax ID	1102 - 8160	**Account Status**	Active
		Subtype	NORMAL
Legal Descr	See Record		
Mailing	SHUFFIELD CHAYLON D & AMBER L PO BOX 31 SUMMER LAKE OR 97640	**Deed Reference #**	See Record
		Sales Date/Price	See Record
		Appraiser	JERILYNN PATZKE

Property Class	559	**MA**	**SA**	**NH**
RMV Class	559	03	00	003

Site	Situs Address	City
	50969 SHUFFIELD RD	SUMMER LAKE

Value Summary

Code Area		RMV	MAV	AV	RMV Exception	CPR %
1102	Land	473,420		Land	0	
	Impr	26,480		Impr	0	
Code Area Total		499,900	28,410	77,080	0	
Grand Total		499,900	28,410	77,080	0	

Land Breakdown

Code Area	ID #	RFPD	Ex	Plan Zone	Value Source	Trend %	Size	Land Class	Trended RMV
1102	2	☑			Farm / Timber Market Only	116	1.00 AC	HS	370
	5	☑			Farm Use Zoned	116	69.72 AC	N3-1I	260,590
	11	☑			Farm Use Zoned	116	23.31 AC	N3-1M	82,680
	17	☑			Farm Use Zoned	116	2.33 AC	N3-2D	2,620
	13	☑			Farm Use Zoned	116	17.77 AC	N4-M	38,640
	20	☑			Farm Use Zoned	116	43.27 AC	NR-2	18,870
	3	☑			Farm Use Zoned	116	151.71 AC	NR-3	38,350
					SA OSD	100			31,300
					Code Area Total		309.11 AC		473,420

Improvement Breakdown

Code Area	ID #	Year Built	Stat Class	Description	Trend %	Total Sqft	Ex%	MS Acct	Trended RMV
1102	2		110	Residential Other Improvements	120	0			12,590
	3	1956	517	GP BUILDING	120	1,000			7,380
	4	1956	515	FEEDER BARN	120	396			2,090
	5	1950	528	MACHINE SHED	120	756			4,260
	7	1926	518	MP SHED	120	192			160
				Code Area Total		2,344			26,480

MS Accounts [redacted]

Appraisal Maint 2023-MAINTENANCE (DEMOLISHMENT REAL PROPERTY)

Lake County
2023 Real Property Assessment Report
Account [redacted]

Comments

8/12 RT for heat source on MH. Found addition, OFP and
Conc. Excp = 10500 WL
7/14--soil class RA PI/LR
9/2/2020 P to R DK
9/2/2020 RT: Change Prop Class from 551 to 559. For RPMH. Remove 2nd HS. Remove 2nd set of OSD's. Change farm house to GP5, no sewer or water, (termite & carpenter ant damage). Moved EFP from farm house to 110 accessory to get value. jp
3/1/2022 RA: GP5 & EFP was old farm home turned to storage shed destroyed. See Pict. jp
3/1/2023 RA: Destroyed old farm house. Removed from parcel. See pict. jp

STATEMENT OF TAX ACCOUNT

LAKE COUNTY TAX COLLECTOR
513 CENTER STREET
LAKEVIEW, OR 97630
(541) 947-6000

20-Aug-2024

SHUFFIELD CHAYLON D & AMBER L
PO BOX 31
SUMMER LAKE OR 97640

Tax Account #	[redacted]	Lender Name	
Account Status	A	Loan Number	
Roll Type	Real	Property ID	1102
Situs Address	50969 SHUFFIELD RD SUMMER LAKE OR 97640	Interest To	Aug 20, 2024

Tax Summary

Tax Year	Tax Type	Total Due	Current Due	Interest Due	Discount Available	Original Due	Due Date
2023	ADVALOREM	$0.00	$0.00	$0.00	$0.00	$982.98	Nov 15, 2023
2022	ADVALOREM	$0.00	$0.00	$0.00	$0.00	$990.17	Nov 15, 2022
2021	ADVALOREM	$0.00	$0.00	$0.00	$0.00	$975.30	Nov 15, 2021
2020	ADVALOREM	$0.00	$0.00	$0.00	$0.00	$1,745.18	Nov 15, 2020
2019	ADVALOREM	$0.00	$0.00	$0.00	$0.00	$1,084.26	Nov 15, 2019
2018	ADVALOREM	$0.00	$0.00	$0.00	$0.00	$1,049.88	Nov 15, 2018
2017	ADVALOREM	$0.00	$0.00	$0.00	$0.00	$1,050.48	Nov 15, 2017
2016	ADVALOREM	$0.00	$0.00	$0.00	$0.00	$1,049.87	Nov 15, 2016
2015	ADVALOREM	$0.00	$0.00	$0.00	$0.00	$1,066.51	Nov 15, 2015
2014	ADVALOREM	$0.00	$0.00	$0.00	$0.00	$1,032.44	Nov 15, 2014
2013	ADVALOREM	$0.00	$0.00	$0.00	$0.00	$1,009.77	Nov 15, 2013
2012	ADVALOREM	$0.00	$0.00	$0.00	$0.00	$991.18	Nov 15, 2012
2011	ADVALOREM	$0.00	$0.00	$0.00	$0.00	$805.35	Nov 15, 2011
2010	ADVALOREM	$0.00	$0.00	$0.00	$0.00	$508.39	Nov 15, 2010
2009	ADVALOREM	$0.00	$0.00	$0.00	$0.00	$743.54	Nov 15, 2009
2008	ADVALOREM	$0.00	$0.00	$0.00	$0.00	$699.53	Nov 15, 2008
2007	ADVALOREM	$0.00	$0.00	$0.00	$0.00	$691.05	Nov 15, 2007
2006	ADVALOREM	$0.00	$0.00	$0.00	$0.00	$682.72	Nov 15, 2006
2005	ADVALOREM	$0.00	$0.00	$0.00	$0.00	$693.30	Nov 15, 2005
2004	ADVALOREM	$0.00	$0.00	$0.00	$0.00	$681.73	Nov 15, 2004
2003	ADVALOREM	$0.00	$0.00	$0.00	$0.00	$608.87	Nov 15, 2003
2002	ADVALOREM	$0.00	$0.00	$0.00	$0.00	$588.63	Nov 15, 2002
2001	ADVALOREM	$0.00	$0.00	$0.00	$0.00	$570.00	Nov 15, 2001
2000	ADVALOREM	$0.00	$0.00	$0.00	$0.00	$519.65	Nov 15, 2000
1999	ADVALOREM	$0.00	$0.00	$0.00	$0.00	$494.14	Nov 15, 1999
1998	ADVALOREM	$0.00	$0.00	$0.00	$0.00	$337.69	Nov 15, 1998
	Total	$0.00	$0.00	$0.00	$0.00	$21,652.61	

AmeriTitle

THIS SPACE

LAKE COUNTY, OREGON D-WDEED Cnt=1 Pgs=2 $10.00 $11.00 $10.00 $60.00	2020-001001 06/18/2020 11:47:00 AM $91.00

I, Stacie Geaney, County Clerk for Lake County, Oregon, certify that the instrument identified herein was recorded in the Clerk records.

Stacie Geaney - County Clerk

After recording return to:
Chaylon D. Shuffield and Amber L. Shuffield
PO Box 31
Summer Lake, OR 97640

Until a change is requested all tax statements shall be sent to the following address:
Chaylon D. Shuffield and Amber L. Shuffield
PO Box 31
Summer Lake, OR 97640
File No. 372535AM

STATUTORY WARRANTY DEED

Ernest D. Shuffield and Dixie R. Shuffield, as Tenants by the Entirety ,

Grantor(s), hereby convey and warrant to

Chaylon D. Shuffield and Amber L. Shuffield, as Tenants by the Entirety,

Grantee(s), the following described real property in the County of Lake and State of Oregon free of encumbrances except as specifically set forth herein:

Unsurveyed Parcel 1 of Partition Plat No. 2003-B-57 being the East 1/2 of Section 23, North 1/2 and West 1/2 of Section 24, Township 29 South, Range 17 East of the Willamette Meridian, Lake County, Oregon Being further described as follows:

Township 29 South, Range 17 East of the Willamette Meridian, Lake County, Oregon
Section 23: E1/2 NE1/4 and the NE1/4 SE1/4
Section 24: NW1/4 SW1/4; E1/2 NW1/4; SW1/4 NE1/4 and the SW1/4 NW1/4

EXCEPTING THEREFROM Beginning at a 5/8" iron pin that marks the SW corner of Parcel II of Partition Plat No. 2003-B-57, said point also being the SW corner of the NE1/4 NE1/4 of Section 23, thence North 0° 37' 50" East along the West line of the NE1/4 NE1/4 a distance of 730.00 feet to a 5/8" iron pin, thence South 89° 56' 05" East a distance of 650.00 feet to a 5/8" iron pin; thence South 0° 37' 50" West a distance of 730.00 feet to a 5/8" iron pin; thence North 89° 56' 05" West along the South line of the NE1/4 NE1/4 a distance of 650.00 feet to the point of beginning. this being Unsurveyed Parcel II of Partition Plat No. 2003-B-57 being the East 1/2 of Section 23, North 1/2 and West 1/2 of Section 24, Township 29 South, Range 17 East of the Willamette Meridian, Lake County, Oregon.

FOR INFORMATION PURPOSES ONLY, THE MAP/TAX ACCT #(S) ARE REFERENCED HERE:

2917-600 8160

The true and actual consideration for this conveyance is $58,023.35.
The above-described property is free of encumbrances except all those items of record, if any, as of the date of this deed and those shown below, if any:

PP2003-057 L-1

BEFORE SIGNING OR ACCEPTING THIS INSTRUMENT, THE PERSON TRANSFERRING FEE TITLE SHOULD INQUIRE ABOUT THE PERSON'S RIGHTS, IF ANY, UNDER ORS 195.300, 195.301 AND 195.305 TO 195.336 AND SECTIONS 5 TO 11, CHAPTER 424, OREGON LAWS 2007, SECTIONS 2 TO 9 AND 17, CHAPTER 855, OREGON LAWS 2009, AND SECTIONS 2 TO 7, CHAPTER 8, OREGON LAWS 2010. THIS INSTRUMENT DOES NOT ALLOW USE OF THE PROPERTY DESCRIBED IN THIS INSTRUMENT IN VIOLATION OF APPLICABLE LAND USE LAWS AND REGULATIONS. BEFORE SIGNING OR ACCEPTING THIS INSTRUMENT, THE PERSON ACQUIRING FEE TITLE TO THE PROPERTY SHOULD CHECK WITH THE APPROPRIATE CITY OR COUNTY PLANNING DEPARTMENT TO VERIFY THAT THE UNIT OF LAND BEING TRANSFERRED IS A LAWFULLY ESTABLISHED LOT OR PARCEL, AS DEFINED IN ORS 92.010 OR 215.010, TO VERIFY THE APPROVED USES OF THE LOT OR PARCEL, TO DETERMINE ANY LIMITS ON LAWSUITS AGAINST FARMING OR FOREST PRACTICES, AS DEFINED IN ORS 30.930, AND TO INQUIRE ABOUT THE RIGHTS OF NEIGHBORING PROPERTY OWNERS, IF ANY, UNDER ORS 195.300, 195.301 AND 195.305 TO 195.336 AND SECTIONS 5 TO 11, CHAPTER 424, OREGON LAWS 2007, SECTIONS 2 TO 9 AND 17, CHAPTER 855, OREGON LAWS 2009, AND SECTIONS 2 TO 7, CHAPTER 8, OREGON LAWS 2010.

Dated this 11th day of June, 2020.

Ernest D. Shuffield

Ernest D. Shuffield

Dixie R. Shuffield

Dixie R. Shuffield

State of Oregon } ss.
County of Yamhill }

On this 11th day of June, 2020, before me, Kristen C. Wells a Notary Public in and for said state, personally appeared Ernest D. Shuffield and Dixie R. Shuffield, known or identified to me to be the person(s) whose name(s) is/are subscribed to the within Instrument and acknowledged to me that he/she/they executed same.
IN WITNESS WHEREOF, I have hereunto set my hand and affixed my official seal the day and year in this certificate first above written.

Notary Public for the State of Oregon
Residing at: Yamhill
Commission Expires:

OFFICIAL STAMP
KRISTEN CHANDRA WELLS
NOTARY PUBLIC-OREGON
COMMISSION NO. 1000397
MY COMMISSION EXPIRES MAY 28, 2024

Lake County
2023 Real Property Assessment Report
Account 19211

Map	29S17E00-00-00101	**Tax Status**	Assessable
Code - Tax ID	1102 - 19211	**Account Status**	Active
		Subtype	NORMAL
Legal Descr	See Record		
Mailing	SHUFFIELD DUANE & DIXIE PO BOX 31 SUMMER LAKE OR 97640	**Deed Reference #**	See Record
		Sales Date/Price	See Record
		Appraiser	

Property Class	550	**MA**	**SA**	**NH**
RMV Class	550	03	00	003

Site	Situs Address	City
	UNDETERMINED SITUS ADDRESS	UNDETERMINED CITY

Value Summary

Code Area		RMV	MAV	AV		RMV Exception	CPR %
1102	Land	28,840			Land	0	
	Impr	0			Impr	0	
Code Area Total		28,840	0	3,199		0	
Grand Total		28,840	0	3,199		0	

Land Breakdown

Code Area	ID #	RFPD	Ex	Plan Zone	Value Source	Trend %	Size	Land Class	Trended RMV
1102	3	☑			Farm Use Zoned	116	2.74 AC	N3-1I	10,050
	5	☑			Farm Use Zoned	116	1.31 AC	N3-2D	1,450
	1	☑			Farm Use Zoned	116	17.53 AC	N6	12,710
	7	☑			Farm Use Zoned	116	18.73 AC	NR-3	4,630
					Code Area Total		40.31 AC		28,840

Improvement Breakdown

Code Area	ID #	Year Built	Stat Class	Description	Trend %	Total Sqft	Ex%	MS Acct	Trended RMV

STATEMENT OF TAX ACCOUNT

LAKE COUNTY TAX COLLECTOR
513 CENTER STREET
LAKEVIEW, OR 97630
(541) 947-6000

20-Aug-2024

SHUFFIELD DUANE & DIXIE
PO BOX 31
SUMMER LAKE OR 97640

Tax Account #	[redacted]	Lender Name	
Account Status	A	Loan Number	
Roll Type	Real	Property ID	1102
Situs Address	UNDETERMINED SITUS ADDRESS UNDETERMINED CITY OR	Interest To	Aug 20, 2024

Tax Summary

Tax Year	Tax Type	Total Due	Current Due	Interest Due	Discount Available	Original Due	Due Date
2023	ADVALOREM	$0.00	$0.00	$0.00	$0.00	$40.80	Nov 15, 2023
2022	ADVALOREM	$0.00	$0.00	$0.00	$0.00	$39.20	Nov 15, 2022
2021	ADVALOREM	$0.00	$0.00	$0.00	$0.00	$37.79	Nov 15, 2021
2020	ADVALOREM	$0.00	$0.00	$0.00	$0.00	$36.59	Nov 15, 2020
2019	ADVALOREM	$0.00	$0.00	$0.00	$0.00	$35.58	Nov 15, 2019
2018	ADVALOREM	$0.00	$0.00	$0.00	$0.00	$34.56	Nov 15, 2018
2017	ADVALOREM	$0.00	$0.00	$0.00	$0.00	$33.42	Nov 15, 2017
2016	ADVALOREM	$0.00	$0.00	$0.00	$0.00	$32.50	Nov 15, 2016
2015	ADVALOREM	$0.00	$0.00	$0.00	$0.00	$32.92	Nov 15, 2015
2014	ADVALOREM	$0.00	$0.00	$0.00	$0.00	$31.75	Nov 15, 2014
2013	ADVALOREM	$0.00	$0.00	$0.00	$0.00	$29.21	Nov 15, 2013
2012	ADVALOREM	$0.00	$0.00	$0.00	$0.00	$28.58	Nov 15, 2012
2011	ADVALOREM	$0.00	$0.00	$0.00	$0.00	$26.19	Nov 15, 2011
2010	ADVALOREM	$0.00	$0.00	$0.00	$0.00	$25.53	Nov 15, 2010
	Total	$0.00	$0.00	$0.00	$0.00	$464.62	

© 1990-2012 STEVENS-NESS LAW PUBLISHING CO., PORTLAND, OR www.stevensness.com

ELS NO PART OF ANY STEVENS-NESS FORM MAY BE REPRODUCED IN ANY FORM OR BY ANY ELECTRONIC OR MECHANICAL MEANS.

ERNEST DUANE SHUFFIELD
DIXIE R SHUFFIELD
P.O. BOX-85 SUMMER LAKE, OR 97640
Grantor's Name and Address

CHAYLON D. SHUFFIELD & AMBER L. SHUFFIELD
P.O. BOX-85 SUMMER LAKE, OR 97640
ERNEST DUANE SHUFFIELD & DIXIE R. SHUFFIELD
* P.O. BOX-85 SUMMER LAKE, OR 97640
Grantee's Name and Address

After recording, return to (Name and Address):
ERNEST DUANE SHUFFIELD
DIXIE R. SHUFFIELD
PO BOX-85 SUMMER LAKE, OR 97640

Until requested otherwise, send all tax statements to (Name and Address):
ERNEST DUANE SHUFFIELD
DIXIE R. SHUFFIELD
PO BOX-85 SUMMER LAKE, OR 97640

LAKE COUNTY, OREGON 2015-000865
D-BSDEED
Cnt=1 Pgs=1 06/10/2015 09:56:46 AM
$5.00 $11.00 $20.00 $10.00 Total:$46.00

00011302201500008650010011

I, Stacie Geaney, County Clerk for Lake County, Oregon certify that the instrument identified herein was recorded in the Clerk records.

Stacie Geaney - County Clerk

BARGAIN AND SALE DEED

KNOW ALL BY THESE PRESENTS that ERNEST DUANE SHUFFIELD AKA ERNEST D. SHUFFIELD & DIXIE R. SHUFFIELD, hereinafter called grantor, for the consideration hereinafter stated, does hereby grant, bargain, sell and convey unto ERNEST DUANE SHUFFIELD & DIXIE R. SHUFFIELD *, hereinafter called grantee, and unto grantee's heirs, successors and assigns, all of that certain real property, with the tenements, hereditaments and appurtenances thereunto belonging or in any way appertaining, situated in _____ County, State of Oregon, described as follows *(legal description of property)*:

* NOT AS TENNATS IN COMMON, BUT WITH RIGHT OF SURVIVORSHIP.

WILLAMETTE MERIDIAN, OREGON
T. 29 S., R. 17 E
SEC. 24, NW 1/4 NW 1/4
CONTAINING 40.00 ACRES

29 17 00-37

TAX LOT 101

* CHAYLON D. SHUFFIELD & AMBER L. SHUFFIELD NOT AS TENANTS IN COMMON BUT WITH RIGHTS OF SURVIVORSHIP

(IF SPACE INSUFFICIENT, CONTINUE DESCRIPTION ON REVERSE)

To Have and to Hold the same unto grantee and grantee's heirs, successors and assigns forever.

The true and actual consideration paid for this transfer, stated in terms of dollars, is $ -0- ⊙ However, the actual consideration consists of or includes other property or value given or promised which is ☐ part of the ☐ the whole (indicate which) consideration.⊙ (The sentence between the symbols ⊙, if not applicable, should be deleted. See ORS 93.030.)

In construing this instrument, where the context so requires, the singular includes the plural, and all grammatical changes shall be made so that this instrument shall apply equally to businesses, other entities and to individuals.

IN WITNESS WHEREOF, grantor has executed this instrument on May 29th 2015; any signature on behalf of a business or other entity is made with the authority of that entity.

BEFORE SIGNING OR ACCEPTING THIS INSTRUMENT, THE PERSON TRANSFERRING FEE TITLE SHOULD INQUIRE ABOUT THE PERSON'S RIGHTS, IF ANY, UNDER ORS 195.300, 195.301 AND 195.305 TO 195.336 AND SECTIONS 5 TO 11, CHAPTER 424, OREGON LAWS 2007, SECTIONS 2 TO 9 AND 17, CHAPTER 855, OREGON LAWS 2009, AND SECTIONS 2 TO 7, CHAPTER 8, OREGON LAWS 2010. THIS INSTRUMENT DOES NOT ALLOW USE OF THE PROPERTY DESCRIBED IN THIS INSTRUMENT IN VIOLATION OF APPLICABLE LAND USE LAWS AND REGULATIONS. BEFORE SIGNING OR ACCEPTING THIS INSTRUMENT, THE PERSON ACQUIRING FEE TITLE TO THE PROPERTY SHOULD CHECK WITH THE APPROPRIATE CITY OR COUNTY PLANNING DEPARTMENT TO VERIFY THAT THE UNIT OF LAND BEING TRANSFERRED IS A LAWFULLY ESTABLISHED LOT OR PARCEL, AS DEFINED IN ORS 92.010 OR 215.010, TO VERIFY THE APPROVED USES OF THE LOT OR PARCEL, TO DETERMINE ANY LIMITS ON LAWSUITS AGAINST FARMING OR FOREST PRACTICES, AS DEFINED IN ORS 30.930, AND TO INQUIRE ABOUT THE RIGHTS OF NEIGHBORING PROPERTY OWNERS, IF ANY, UNDER ORS 195.300, 195.301 AND 195.305 TO 195.336 AND SECTIONS 5 TO 11, CHAPTER 424, OREGON LAWS 2007, SECTIONS 2 TO 9 AND 17, CHAPTER 855, OREGON LAWS 2009, AND SECTIONS 2 TO 7, CHAPTER 8, OREGON LAWS 2010.

Ernest D. Shuffield
Dixie R. Shuffield

STATE OF OREGON, County of Lake) ss.

This instrument was acknowledged before me on May 29th 2015,
by Dixie Shuffield

This instrument was acknowledged before me on May 29th 2015,
by Duane Shuffield
as Grantors
of Said Property above

OFFICIAL SEAL
CAMI SUE CARDER
NOTARY PUBLIC-OREGON
COMMISSION NO. 463534
MY COMMISSION EXPIRES NOVEMBER 13, 2015

Notary Public for Oregon
My commission expires November 13th 2015

PUBLISHER'S NOTE: If using this form to convey real property subject to ORS 92.027, include the required reference.

THIS MAP WAS PREPARED FOR ASSESSMENT PURPOSE ONLY

0 500 1,000 2,000 Feet

T.29S. R.17E. W.M.
LAKE COUNTY
1" = 2000'

29S17E

SEE MAP 28 17

PHYLUSY - 2022-08-02 15:43

CANCELLED NOS.
1201
1900
2000
2001
2002
2003
2100
2101
2200

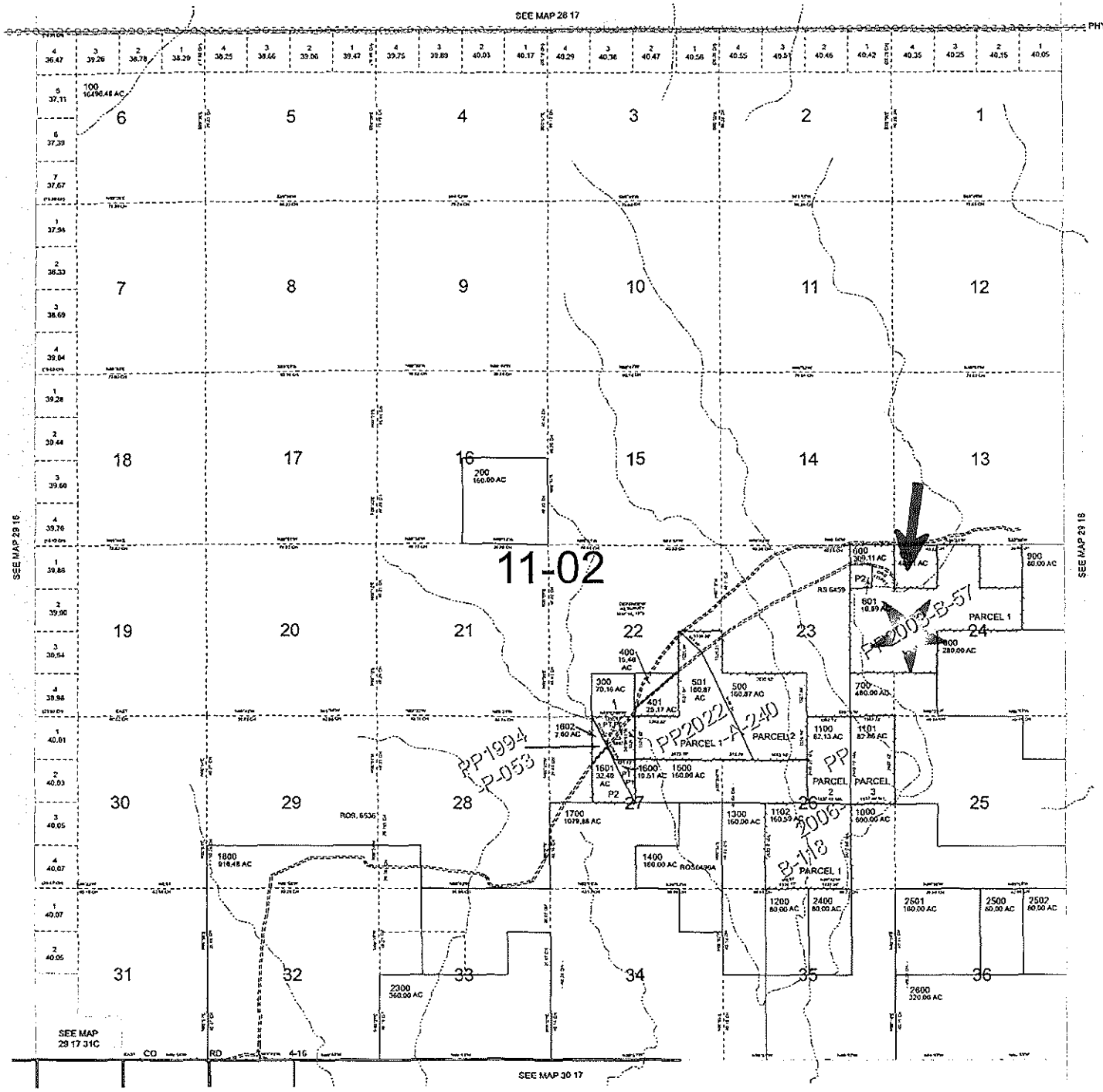

29S17E

E-RECEIVED
August 21, 2024
OWRD

AMERITITLE

T-13951

Property Profile

Prepared on: August 21, 2024

Prepared for: Ernest D. & Dixie Shuffield and
Chaylon & Amber Shuffield

Property Address: 50969 Shuffield Rd,
Summer Lake, OR 97640
And
Undetermined Situs Address

Property Parcel Numbers:
29S17E00-00-00600 and 29S17E00-00-00101

Includes the following:
Map
Tax Information
Last Vesting Deed

Prepared By: Kim Callaghan

Lake County
2023 Real Property Assessment Report
Account 8160

Map	29S17E00-00-00600	**Tax Status**	Assessable
Code - Tax ID	1102 - 8160	**Account Status**	Active
		Subtype	NORMAL
Legal Descr	See Record		
Mailing	SHUFFIELD CHAYLON D & AMBER L PO BOX 31 SUMMER LAKE OR 97640	**Deed Reference #**	See Record
		Sales Date/Price	See Record
		Appraiser	JERILYNN PATZKE

Property Class	559	**MA**	**SA**	**NH**
RMV Class	559	03	00	003

Site	Situs Address	City
	50969 SHUFFIELD RD	SUMMER LAKE

Value Summary

Code Area		RMV	MAV	AV	RMV Exception	CPR %
1102	Land	473,420		Land	0	
	Impr	26,480		Impr	0	
Code Area Total		499,900	28,410	77,080	0	
Grand Total		499,900	28,410	77,080	0	

Land Breakdown

Code Area	ID #	RFPD	Ex	Plan Zone	Value Source	Trend %	Size	Land Class	Trended RMV
1102	2	☑			Farm / Timber Market Only	116	1.00 AC	HS	370
	5	☑			Farm Use Zoned	116	69.72 AC	N3-1I	260,590
	11	☑			Farm Use Zoned	116	23.31 AC	N3-1M	82,680
	17	☑			Farm Use Zoned	116	2.33 AC	N3-2D	2,620
	13	☑			Farm Use Zoned	116	17.77 AC	N4-M	38,640
	20	☑			Farm Use Zoned	116	43.27 AC	NR-2	18,870
	3	☑			Farm Use Zoned	116	151.71 AC	NR-3	38,350
					SA OSD	100			31,300
						Code Area Total	309.11 AC		473,420

Improvement Breakdown

Code Area	ID #	Year Built	Stat Class	Description	Trend %	Total Sqft	Ex%	MS Acct	Trended RMV
1102	2		110	Residential Other Improvements	120	0			12,590
	3	1956	517	GP BUILDING	120	1,000			7,380
	4	1956	515	FEEDER BARN	120	396			2,090
	5	1950	528	MACHINE SHED	120	756			4,260
	7	1926	518	MP SHED	120	192			160
					Code Area Total	2,344			26,480

MS Accounts [redacted]

Appraisal Maint 2023-MAINTENANCE (DEMOLISHMENT REAL PROPERTY)

Lake County
2023 Real Property Assessment Report
Account 8160

Comments

8/12 RT for heat source on MH. Found addition, OFP and
Conc. Excp = 10500 WL
7/14--soil class RA PI/LR
9/2/2020 P to R DK
9/2/2020 RT: Change Prop Class from 551 to 559. For RPMH. Remove 2nd HS. Remove 2nd set of OSD's. Change farm house to GP5, no sewer or water, (termite & carpenter ant damage). Moved EFP from farm house to 110 accessory to get value. jp
3/1/2022 RA: GP5 & EFP was old farm home turned to storage shed destroyed. See Pict. jp
3/1/2023 RA: Destroyed old farm house. Removed from parcel. See pict. jp

STATEMENT OF TAX ACCOUNT

LAKE COUNTY TAX COLLECTOR
513 CENTER STREET
LAKEVIEW, OR 97630
(541) 947-6000

20-Aug-2024

SHUFFIELD CHAYLON D & AMBER L
PO BOX 31
SUMMER LAKE OR 97640

Tax Account #	[redacted]	Lender Name	
Account Status	A	Loan Number	
Roll Type	Real	Property ID	1102
Situs Address	50969 SHUFFIELD RD SUMMER LAKE OR 97640	Interest To	Aug 20, 2024

Tax Summary

Tax Year	Tax Type	Total Due	Current Due	Interest Due	Discount Available	Original Due	Due Date
2023	ADVALOREM	$0.00	$0.00	$0.00	$0.00	$982.98	Nov 15, 2023
2022	ADVALOREM	$0.00	$0.00	$0.00	$0.00	$990.17	Nov 15, 2022
2021	ADVALOREM	$0.00	$0.00	$0.00	$0.00	$975.30	Nov 15, 2021
2020	ADVALOREM	$0.00	$0.00	$0.00	$0.00	$1,745.18	Nov 15, 2020
2019	ADVALOREM	$0.00	$0.00	$0.00	$0.00	$1,084.26	Nov 15, 2019
2018	ADVALOREM	$0.00	$0.00	$0.00	$0.00	$1,049.88	Nov 15, 2018
2017	ADVALOREM	$0.00	$0.00	$0.00	$0.00	$1,050.48	Nov 15, 2017
2016	ADVALOREM	$0.00	$0.00	$0.00	$0.00	$1,049.87	Nov 15, 2016
2015	ADVALOREM	$0.00	$0.00	$0.00	$0.00	$1,066.51	Nov 15, 2015
2014	ADVALOREM	$0.00	$0.00	$0.00	$0.00	$1,032.44	Nov 15, 2014
2013	ADVALOREM	$0.00	$0.00	$0.00	$0.00	$1,009.77	Nov 15, 2013
2012	ADVALOREM	$0.00	$0.00	$0.00	$0.00	$991.18	Nov 15, 2012
2011	ADVALOREM	$0.00	$0.00	$0.00	$0.00	$805.35	Nov 15, 2011
2010	ADVALOREM	$0.00	$0.00	$0.00	$0.00	$508.39	Nov 15, 2010
2009	ADVALOREM	$0.00	$0.00	$0.00	$0.00	$743.54	Nov 15, 2009
2008	ADVALOREM	$0.00	$0.00	$0.00	$0.00	$699.53	Nov 15, 2008
2007	ADVALOREM	$0.00	$0.00	$0.00	$0.00	$691.05	Nov 15, 2007
2006	ADVALOREM	$0.00	$0.00	$0.00	$0.00	$682.72	Nov 15, 2006
2005	ADVALOREM	$0.00	$0.00	$0.00	$0.00	$693.30	Nov 15, 2005
2004	ADVALOREM	$0.00	$0.00	$0.00	$0.00	$681.73	Nov 15, 2004
2003	ADVALOREM	$0.00	$0.00	$0.00	$0.00	$608.87	Nov 15, 2003
2002	ADVALOREM	$0.00	$0.00	$0.00	$0.00	$588.63	Nov 15, 2002
2001	ADVALOREM	$0.00	$0.00	$0.00	$0.00	$570.00	Nov 15, 2001
2000	ADVALOREM	$0.00	$0.00	$0.00	$0.00	$519.65	Nov 15, 2000
1999	ADVALOREM	$0.00	$0.00	$0.00	$0.00	$494.14	Nov 15, 1999
1998	ADVALOREM	$0.00	$0.00	$0.00	$0.00	$337.69	Nov 15, 1998
	Total	$0.00	$0.00	$0.00	$0.00	$21,652.61	

AmeriTitle

THIS SPACE

LAKE COUNTY, OREGON	2020-001001
D-WDEED	
Cnt=1 Pgs=2	06/18/2020 11:47:00 AM
$10.00 $11.00 $10.00 $60.00	$91.00

I, Stacie Geaney, County Clerk for Lake County, Oregon, certify that the instrument identified herein was recorded in the Clerk records.

Stacie Geaney - County Clerk

After recording return to:
Chaylon D. Shuffield and Amber L. Shuffield
PO Box 31
Summer Lake, OR 97640

Until a change is requested all tax statements shall be sent to the following address:
Chaylon D. Shuffield and Amber L. Shuffield
PO Box 31
Summer Lake, OR 97640
File No. 372535AM

STATUTORY WARRANTY DEED

Ernest D. Shuffield and Dixie R. Shuffield, as Tenants by the Entirety ,

Grantor(s), hereby convey and warrant to

Chaylon D. Shuffield and Amber L. Shuffield, as Tenants by the Entirety,

Grantee(s), the following described real property in the County of Lake and State of Oregon free of encumbrances except as specifically set forth herein:

Unsurveyed Parcel 1 of Partition Plat No. 2003-B-57 being the East 1/2 of Section 23, North 1/2 and West 1/2 of Section 24, Township 29 South, Range 17 East of the Willamette Meridian, Lake County, Oregon Being further described as follows:

Township 29 South, Range 17 East of the Willamette Meridian, Lake County, Oregon
Section 23: E1/2 NE1/4 and the NE1/4 SE1/4
Section 24: NW1/4 SW1/4; E1/2 NW1/4; SW1/4 NE1/4 and the SW1/4 NW1/4

EXCEPTING THEREFROM Beginning at a 5/8" iron pin that marks the SW corner of Parcel II of Partition Plat No. 2003-B-57, said point also being the SW corner of the NE1/4 NE1/4 of Section 23, thence North 0° 37' 50" East along the West line of the NE1/4 NE1/4 a distance of 730.00 feet to a 5/8" iron pin, thence South 89° 56' 05" East a distance of 650.00 feet to a 5/8" iron pin; thence South 0° 37' 50" West a distance of 730.00 feet to a 5/8" iron pin; thence North 89° 56' 05" West along the South line of the NE1/4 NE1/4 a distance of 650.00 feet to the point of beginning. this being Unsurveyed Parcel II of Partition Plat No. 2003-B-57 being the East 1/2 of Section 23, North 1/2 and West 1/2 of Section 24, Township 29 South, Range 17 East of the Willamette Meridian, Lake County, Oregon.

FOR INFORMATION PURPOSES ONLY, THE MAP/TAX ACCT #(S) ARE REFERENCED HERE:

2917-600 8160

The true and actual consideration for this conveyance is $58,023.35.
The above-described property is free of encumbrances except all those items of record, if any, as of the date of this deed and those shown below, if any:

PP2003-057 L-1

BEFORE SIGNING OR ACCEPTING THIS INSTRUMENT, THE PERSON TRANSFERRING FEE TITLE SHOULD INQUIRE ABOUT THE PERSON'S RIGHTS, IF ANY, UNDER ORS 195.300, 195.301 AND 195.305 TO 195.336 AND SECTIONS 5 TO 11, CHAPTER 424, OREGON LAWS 2007, SECTIONS 2 TO 9 AND 17, CHAPTER 855, OREGON LAWS 2009, AND SECTIONS 2 TO 7, CHAPTER 8, OREGON LAWS 2010. THIS INSTRUMENT DOES NOT ALLOW USE OF THE PROPERTY DESCRIBED IN THIS INSTRUMENT IN VIOLATION OF APPLICABLE LAND USE LAWS AND REGULATIONS. BEFORE SIGNING OR ACCEPTING THIS INSTRUMENT, THE PERSON ACQUIRING FEE TITLE TO THE PROPERTY SHOULD CHECK WITH THE APPROPRIATE CITY OR COUNTY PLANNING DEPARTMENT TO VERIFY THAT THE UNIT OF LAND BEING TRANSFERRED IS A LAWFULLY ESTABLISHED LOT OR PARCEL, AS DEFINED IN ORS 92.010 OR 215.010, TO VERIFY THE APPROVED USES OF THE LOT OR PARCEL, TO DETERMINE ANY LIMITS ON LAWSUITS AGAINST FARMING OR FOREST PRACTICES, AS DEFINED IN ORS 30.930, AND TO INQUIRE ABOUT THE RIGHTS OF NEIGHBORING PROPERTY OWNERS, IF ANY, UNDER ORS 195.300, 195.301 AND 195.305 TO 195.336 AND SECTIONS 5 TO 11, CHAPTER 424, OREGON LAWS 2007, SECTIONS 2 TO 9 AND 17, CHAPTER 855, OREGON LAWS 2009, AND SECTIONS 2 TO 7, CHAPTER 8, OREGON LAWS 2010.

Dated this 11th day of June, 2020.

Ernest D. Shuffield

Ernest D. Shuffield

Dixie R. Shuffield

Dixie R. Shuffield

State of Oregon } ss.
County of Yamhill }

On this 11th day of June, 2020, before me, Kristen C. Wells a Notary Public in and for said state, personally appeared Ernest D. Shuffield and Dixie R. Shuffield, known or identified to me to be the person(s) whose name(s) is/are subscribed to the within Instrument and acknowledged to me that he/she/they executed same.
IN WITNESS WHEREOF, I have hereunto set my hand and affixed my official seal the day and year in this certificate first above written.

Kristen C. Wells

Notary Public for the State of Oregon
Residing at: McMinnville
Commission Expires:

OFFICIAL STAMP
KRISTEN CHANDRA WELLS
NOTARY PUBLIC-OREGON
COMMISSION NO. 1000397
MY COMMISSION EXPIRES MAY 28, 2024

Lake County
2023 Real Property Assessment Report
Account 19211

Map	29S17E00-00-00101	**Tax Status**	Assessable
Code - Tax ID	1102 - 19211	**Account Status**	Active
		Subtype	NORMAL
Legal Descr	See Record		
Mailing	SHUFFIELD DUANE & DIXIE PO BOX 31 SUMMER LAKE OR 97640	**Deed Reference #**	See Record
		Sales Date/Price	See Record
		Appraiser	

Property Class	550	**MA**	**SA**	**NH**
RMV Class	550	03	00	003

Site	Situs Address	City
	UNDETERMINED SITUS ADDRESS	UNDETERMINED CITY

Value Summary

Code Area		RMV	MAV	AV	RMV Exception	CPR %
1102	Land	28,840		Land	0	
	Impr	0		Impr	0	
Code Area Total		28,840	0	3,199	0	
Grand Total		28,840	0	3,199	0	

Land Breakdown

Code Area	ID #	RFPD	Ex	Plan Zone	Value Source	Trend %	Size	Land Class	Trended RMV
1102	3	☑			Farm Use Zoned	116	2.74 AC	N3-1I	10,050
	5	☑			Farm Use Zoned	116	1.31 AC	N3-2D	1,450
	1	☑			Farm Use Zoned	116	17.53 AC	N6	12,710
	7	☑			Farm Use Zoned	116	18.73 AC	NR-3	4,630
						Code Area Total	40.31 AC		28,840

Improvement Breakdown

Code Area	ID #	Year Built	Stat Class	Description	Trend %	Total Sqft	Ex%	MS Acct	Trended RMV

STATEMENT OF TAX ACCOUNT

LAKE COUNTY TAX COLLECTOR
513 CENTER STREET
LAKEVIEW, OR 97630
(541) 947-6000

20-Aug-2024

SHUFFIELD DUANE & DIXIE
PO BOX 31
SUMMER LAKE OR 97640

Tax Account #	[redacted]	Lender Name	
Account Status	A	Loan Number	
Roll Type	Real	Property ID	1102
Situs Address	UNDETERMINED SITUS ADDRESS UNDETERMINED CITY OR	Interest To	Aug 20, 2024

Tax Summary

Tax Year	Tax Type	Total Due	Current Due	Interest Due	Discount Available	Original Due	Due Date
2023	ADVALOREM	$0.00	$0.00	$0.00	$0.00	$40.80	Nov 15, 2023
2022	ADVALOREM	$0.00	$0.00	$0.00	$0.00	$39.20	Nov 15, 2022
2021	ADVALOREM	$0.00	$0.00	$0.00	$0.00	$37.79	Nov 15, 2021
2020	ADVALOREM	$0.00	$0.00	$0.00	$0.00	$36.59	Nov 15, 2020
2019	ADVALOREM	$0.00	$0.00	$0.00	$0.00	$35.58	Nov 15, 2019
2018	ADVALOREM	$0.00	$0.00	$0.00	$0.00	$34.56	Nov 15, 2018
2017	ADVALOREM	$0.00	$0.00	$0.00	$0.00	$33.42	Nov 15, 2017
2016	ADVALOREM	$0.00	$0.00	$0.00	$0.00	$32.50	Nov 15, 2016
2015	ADVALOREM	$0.00	$0.00	$0.00	$0.00	$32.92	Nov 15, 2015
2014	ADVALOREM	$0.00	$0.00	$0.00	$0.00	$31.75	Nov 15, 2014
2013	ADVALOREM	$0.00	$0.00	$0.00	$0.00	$29.21	Nov 15, 2013
2012	ADVALOREM	$0.00	$0.00	$0.00	$0.00	$28.58	Nov 15, 2012
2011	ADVALOREM	$0.00	$0.00	$0.00	$0.00	$26.19	Nov 15, 2011
2010	ADVALOREM	$0.00	$0.00	$0.00	$0.00	$25.53	Nov 15, 2010
	Total	$0.00	$0.00	$0.00	$0.00	$464.62	

ELS NO PART OF ANY STEVENS-NESS FORM MAY BE REPRODUCED IN ANY FORM OR BY ANY ELECTRONIC OR MECHANICAL MEANS.

ERNEST DUANE SHUFFIELD
DIXIE R SHUFFIELD
PO BOX-85 SUMMER LAKE, OR 97640
Grantor's Name and Address

CHAYLON D. SHUFFIELD & AMBER L. SHUFFIELD
P.O. BOX-85 SUMMER LAKE, OR 97640
ERNEST DUANE SHUFFIELD & DIXIE R. SHUFFIELD
* P.O. BOX-85 SUMMER LAKE, OR 97640
Grantee's Name and Address

After recording, return to (Name and Address):
ERNEST DUANE SHUFFIELD
DIXIE R. SHUFFIELD
PO BOX-85 SUMMER LAKE, OR 97640

Until requested otherwise, send all tax statements to (Name and Address):
ERNEST DUANE SHUFFIELD
DIXIE R. SHUFFIELD
PO BOX-85 SUMMER LAKE, OR 97640

LAKE COUNTY, OREGON 2015-000865
D-BSDEED
Cnt=1 Pgs=1 06/10/2015 09:56:46 AM
$5.00 $11.00 $20.00 $10.00 Total:$46.00

00011302201500008650010011

I, Stacie Geaney, County Clerk for Lake County, Oregon certify that the instrument identified herein was recorded in the Clerk records.

Stacie Geaney - County Clerk

BARGAIN AND SALE DEED

KNOW ALL BY THESE PRESENTS that ERNEST DUANE SHUFFIELD AKA ERNEST D. SHUFFIELD & DIXIE R. SHUFFIELD, hereinafter called grantor, for the consideration hereinafter stated, does hereby grant, bargain, sell and convey unto ERNEST DUANE SHUFFIELD & DIXIE R. SHUFFIELD *, hereinafter called grantee, and unto grantee's heirs, successors and assigns, all of that certain real property, with the tenements, hereditaments and appurtenances thereunto belonging or in any way appertaining, situated in _____ County, State of Oregon, described as follows *(legal description of property)*:

* NOT AS TENNATS IN COMMON, BUT WITH RIGHT OF SURVIVORSHIP.

WILLAMETTE MERIDIAN, OREGON
T. 29 S., R. 17 E
SEC. 24, NW 1/4 NW 1/4
CONTAINING 40.00 ACRES

29 17 00-37

TAX LOT 101

* CHAYLON D. SHUFFIELD & AMBER L. SHUFFIELD NOT AS TENANTS IN COMMON BUT WITH RIGHTS OF SURVIVORSHIP

(IF SPACE INSUFFICIENT, CONTINUE DESCRIPTION ON REVERSE)

To Have and to Hold the same unto grantee and grantee's heirs, successors and assigns forever.

The true and actual consideration paid for this transfer, stated in terms of dollars, is $ -0- . ⊙ However, the actual consideration consists of or includes other property or value given or promised which is ☐ part of the ☐ the whole (indicate which) consideration.⊙ (The sentence between the symbols ⊙, if not applicable, should be deleted. See ORS 93.030.)

In construing this instrument, where the context so requires, the singular includes the plural, and all grammatical changes shall be made so that this instrument shall apply equally to businesses, other entities and to individuals.

IN WITNESS WHEREOF, grantor has executed this instrument on May 29th 2015; any signature on behalf of a business or other entity is made with the authority of that entity.

BEFORE SIGNING OR ACCEPTING THIS INSTRUMENT, THE PERSON TRANSFERRING FEE TITLE SHOULD INQUIRE ABOUT THE PERSON'S RIGHTS, IF ANY, UNDER ORS 195.300, 195.301 AND 195.305 TO 195.336 AND SECTIONS 5 TO 11, CHAPTER 424, OREGON LAWS 2007, SECTIONS 2 TO 9 AND 17, CHAPTER 855, OREGON LAWS 2009, AND SECTIONS 2 TO 7, CHAPTER 8, OREGON LAWS 2010. THIS INSTRUMENT DOES NOT ALLOW USE OF THE PROPERTY DESCRIBED IN THIS INSTRUMENT IN VIOLATION OF APPLICABLE LAND USE LAWS AND REGULATIONS. BEFORE SIGNING OR ACCEPTING THIS INSTRUMENT, THE PERSON ACQUIRING FEE TITLE TO THE PROPERTY SHOULD CHECK WITH THE APPROPRIATE CITY OR COUNTY PLANNING DEPARTMENT TO VERIFY THAT THE UNIT OF LAND BEING TRANSFERRED IS A LAWFULLY ESTABLISHED LOT OR PARCEL, AS DEFINED IN ORS 92.010 OR 215.010, TO VERIFY THE APPROVED USES OF THE LOT OR PARCEL, TO DETERMINE ANY LIMITS ON LAWSUITS AGAINST FARMING OR FOREST PRACTICES, AS DEFINED IN ORS 30.930, AND TO INQUIRE ABOUT THE RIGHTS OF NEIGHBORING PROPERTY OWNERS, IF ANY, UNDER ORS 195.300, 195.301 AND 195.305 TO 195.336 AND SECTIONS 5 TO 11, CHAPTER 424, OREGON LAWS 2007, SECTIONS 2 TO 9 AND 17, CHAPTER 855, OREGON LAWS 2009, AND SECTIONS 2 TO 7, CHAPTER 8, OREGON LAWS 2010.

Ernest D. Shuffield
Dixie R. Shuffield

STATE OF OREGON, County of Lake) ss.

This instrument was acknowledged before me on May 29th 2015,
by Dixie Shuffield

This instrument was acknowledged before me on May 29th 2015,
by Duane Shuffield
as Grantors
of Said Property above

OFFICIAL SEAL
CAMI SUE CARDER
NOTARY PUBLIC-OREGON
COMMISSION NO. 463534
MY COMMISSION EXPIRES NOVEMBER 13, 2015

Notary Public for Oregon
My commission expires November 13th 2015

PUBLISHER'S NOTE: If using this form to convey real property subject to ORS 92.027, include the required reference.

THIS MAP WAS PREPARED FOR ASSESSMENT PURPOSE ONLY

0 500 1,000 2,000 Feet

T.29S. R.17E. W.M.
LAKE COUNTY
1" = 2000'

29S17E

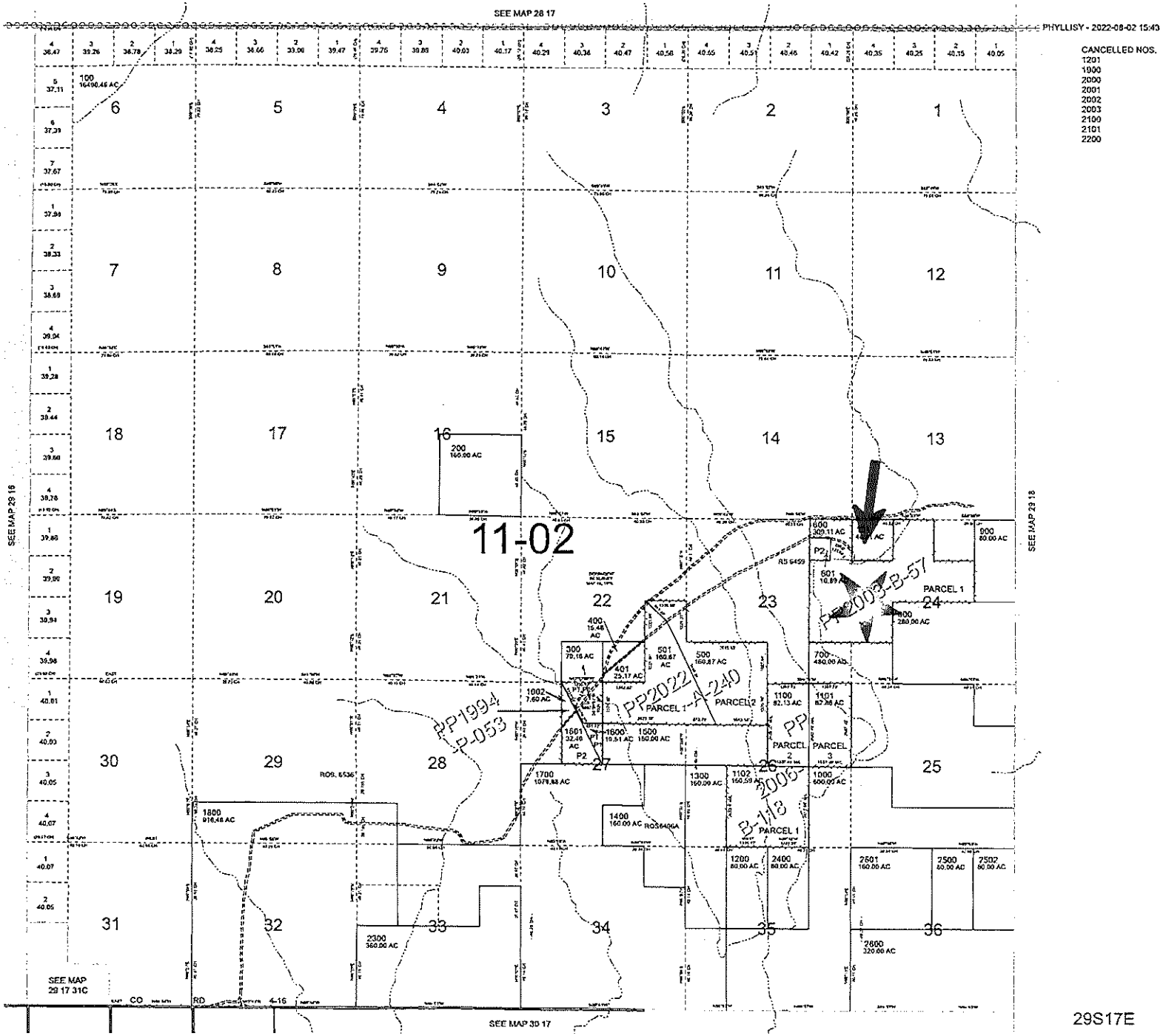

29S17E

Oregon
Tina Kotek, Governor

Water Resources Department
North Mall Office Building
725 Summer St NE, Suite A
Salem, OR 97301
Phone 503 986-0900
Fax 503 986-0904
www.oregon.gov/owrd

August 12, 2024

VIA E-MAIL

Applicant

ERNEST D. & DIXIE SHUFFIELD
CHAYLON & AMBER SHUFFIELD
PO BOX 85
SUMMER LAKE, OR 97640

Reference: Water Right Transfer Application T-13951

Your water right transfer is in the first of three phases of processing. Enclosed is a draft of the Department's Preliminary Determination regarding Transfer Application T-13951. The document reflects the Department's conclusion that, based on the information currently available, the transfer will be approved. Your response and submittal of the items outlined below are required by September 12, 2024.

Required items needing your immediate attention:

1. Please carefully review the Draft Preliminary Determination to verify that it accurately reflects the changes you intend to make and to become familiar with the proposed conditions.

2. **Respond in writing** by SEPTEMBER 12, 2024, with acknowledgement that you agree to the proposed action and conditions.

3. If you find any errors, please let me know.

4. **REQUIRED:** You must submit a **Report of Ownership** for the lands where the water rights are currently located (i.e., the FROM lands). This report:
   - **a)** Must be prepared by a title company;
   - **b)** Shall include a "prepared by" statement and the date the title company prepared the report printed on the cover sheet;
   - **c)** Must:
     - **i.** Be prepared no earlier than 3 months prior to the date of issuance of the Draft Preliminary Determination showing current ownership; **OR**
     - **ii.** Be prepared within 3 months of the date the water right conveyance agreement was recorded; **OR**
     - **iii.** Show ownership for the FROM land at the time a water right conveyance agreement was recorded.

If water right conveyance agreements are involved, it is helpful to provide copies of those agreements along with the Report of Ownership.

IMPORTANT: In order for the Department to clearly understand the date that the title company prepared the Report of Ownership, the title company must indicate/state the date that they prepared the report on the coversheet and/or first page of the report.

d) Must include a list of owners at the time the report was generated; **AND**

e) Must include a legal description of the property where the water right to be transferred is currently located (i.e., the FROM lands).

5. You must provide a notarized statement of consent signed by any landowner listed in the Report of Ownership who is not already included in the transfer application. The Department's statement of consent form (**Consent By Deeded Landowner**) is available at: https://www.oregon.gov/OWRD/WRDFormsPDF/consent_to_transfer_form.pdf

Conditions of your water right...

The Watermaster has required water measurement devices at the new diversion point prior to diversion of water. Enclosed is a contact information sheet to assist you in pursuing additional information or approval of the required (or alternate) devices.

Please note the proposed date by which all conditions must be met: October 1, 2025. If the required completion date is insufficient to comply with any of the conditions, you may request more time, at no cost to you, during this stage of processing. **Please let me know by the comment deadline if you will need more time and explain the reasons why.**

What happens next...

Once the preliminary determination is issued a publication period is required. The Department will publish a notice in their weekly publication, which opens a 30-day period in which the transfer can be protested.

Issuance of the Preliminary Determination will occur shortly after we receive:

1. Your written response to the conditions and proposed action in the Draft Preliminary Determination (e-mail is acceptable); and
2. The Report of Ownership, including affidavits of consent from any landowners shown in the ownership report who have not signed the transfer application. The title company must indicate/state the date that they prepared the ownership report on the coversheet and/or first page of the report.

If we do not receive the items listed above by September 12, 2024, a Preliminary Determination may be issued denying the application as incomplete.

Please don't hesitate to contact me at 503-979-9607 or Kim.R.French@water.oregon.gov if I may be of assistance.

Sincerely,

Kim French
Transfer Specialist
Transfer and Conservation Section

cc: Transfer Application file T-13951
Matt A. Anderson, District 12 Watermaster *(via e-mail)*
Anderson Engineering And Surveying Inc., Agent for the applicant *(via e-mail)*

encs

Oregon Water Resources Department

Measurement Condition Information for the Applicant

(To be sent with the Draft Preliminary Determination or Final Order)

Transfer #: T- 13951

☑ In order to avoid enlargement of the right or injury to other rights, a totalizing flowmeter will be required to be installed **prior to diversion of water**, as a condition of this transfer:

- ☑ *at each point of diversion/appropriation (new and existing)* ***OR***
- ☐ *at each new point of diversion/appropriation.*

For additional information, or to obtain approval of a different type of measurement device, the applicant should contact the area Watermaster:

Watermaster name: Matthew Anderson

District: 12

Address: 3125 Crosby Ave

City/State/Zip: Klamath Falls, OR 97603

Phone: 541-883-4182

Email: matthew.a.anderson@water.oregon.gov

Note: *If a device other than the one specified in the Preliminary Determination or Final Order is approved by the Watermaster, fill out and mail the form below to the Salem office.*

****

Approval of an Alternate Measurement Device T-

(to be filled out after consultation with the applicant, or after a site visit)

On behalf of the Director, I authorize use of the following suitable **alternate measurement device**:

_____

_____

_____ _____

Watermaster signature District Date

If this form is used for approval of an alternative measurement device, it must be mailed to:

Oregon Water Resources Department
725 Summer Street NE, Suite A
Salem, OR 97301-1266

BEFORE THE WATER RESOURCES DEPARTMENT
OF THE
STATE OF OREGON

In the Matter of Transfer Application T-13951, Lake County	)))))))	D R A F T PRELIMINARY DETERMINATION PROPOSING APPROVAL OF ADDITIONAL POINTS OF APPROPRIATION, A CHANGE IN POINTS OF APPROPRIATION AND CHANGES IN PLACE OF USE

Authority

Oregon Revised Statutes (ORS) 537.705 and 540.505 to 540.580 establish the process in which a water right holder may submit a request to transfer the point of appropriation, place of use, or character of use authorized under an existing water right. Oregon Administrative Rules (OAR) Chapter 690, Division 380 implement the statutes and provides the Department's procedures and criteria for evaluating transfer applications.

Applicant

ERNEST D. AND DIXIE SHUFFIELD
CHAYLON AND AMBER SHUFFIELD
PO BOX 85
SUMMER LAKE, OR 97640

Findings of Fact

1. On March 18, 2022, ERNEST D. AND DIXIE SHUFFIELD and CHAYLON AND AMBER SHUFFIELD filed an application for an additional point of appropriation under Certificate 75897; an additional point of appropriation, to change a point of appropriation and to change the place of use under Certificate 75912; to change the place of use under Certificate 94178. The Department assigned the application number T-13951.

2. Notice of the application for transfer was published on April 5, 2022, pursuant to OAR 690-380-4000. No comments were filed in response to the notice.

3. The first right to be transferred is as follows:

Certificate:	75897 in the name of ERNEST AND DIXIE SHUFFIELD (perfected under Permit G-9934)
Use:	IRRIGATING 10.1 ACRES
Priority Date:	NOVEMBER 2, 1982
Rate:	0.13 CUBIC FOOT PER SECOND

Limit/Duty: The amount of water used for irrigation, together with the amount secured under any other right existing for the same lands, shall be limited to ONE-EIGHTIETH of one cubic foot per second per acre, or its equivalent for each acre irrigated, and shall be further limited to a diversion of not to exceed 3.0 acre-feet per acre for each acre irrigated during the irrigation season of each year.

Source: A WELL in the ANA RIVER BASIN

Authorized Point of Appropriation:

Twp	Rng	Mer	Sec	Q-Q	Measured Distances
29 S	17 E	WM	24	SW NW	WELL #1 - 1600 FEET SOUTH AND 160 FEET EAST FROM THE NW CORNER OF SECTION 24

Authorized Place of Use:

IRRIGATION					
Twp	Rng	Mer	Sec	Q-Q	Acres
29 S	17 E	WM	23	SE NE	10.1

4. Transfer Application T-13951 proposes an additional point of appropriation approximately 669.0 feet southwest from the existing point of appropriation to:

Twp	Rng	Mer	Sec	Q-Q	Measured Distances
29 S	17 E	WM	23	SE NE	WELL #3 - 2053.39 FEET SOUTH AND 361.80 FEET WEST FROM THE NE CORNER OF SECTION 23

5. The second right to be transferred is as follows:

Certificate: 75912 in the name of ERNEST D. AND DIXIE SHUFFIELD (perfected under Permit G-5521)

Use: IRRIGATION OF 9.62 ACRES

Priority Date: FEBRUARY 3, 1972

Rate: 0.12 CUBIC FOOT PER SECOND

Limit/Duty: The amount of water used for irrigation, together with the amount secured under any other right existing for the same lands, is limited to a diversion of ONE-EIGHTIETH of one cubic foot per second, or its equivalent for each acre irrigated, and shall be further limited to a diversion of not to exceed 3.0 acre-feet per acre for each acre irrigated during the irrigation season of each year.

Source: A WELL in the ANA RIVER BASIN

Authorized Point of Appropriation:

Twp	Rng	Mer	Sec	Q-Q	Measured Distances
29 S	17 E	WM	24	SW NW	WELL #1 - 1600 FEET SOUTH AND 160 FEET EAST FROM THE NW CORNER OF SECTION 24

Authorized Place of Use:

IRRIGATION						
Twp	Rng	Mer	Sec	Q-Q	Acres	Proposed Changes
29 S	17 E	WM	23	SE NE	1.84	POU/POA
29 S	17 E	WM	23	SE NE	3.26	APOA
29 S	17 E	WM	24	SW NW	4.52	POU/POA
				TOTAL	9.62	

6. Transfer Application T-13951 to move the authorized point of appropriation for 6.36 acres from Well #1 to Well #2. The distance from the authorized point of appropriation is approximately 1220.0 feet northeast and is as follows:

Twp	Rng	Mer	Sec	Q-Q	Measured Distances
29 S	17 E	WM	24	SE NW	WELL #2 - SOUTH 43 DEGREES 40 MINUTES 04 SECONDS EAST AND 1923.52 FEET FROM THE NW CORNER OF SECTION 24

7. Transfer Application T-13951 proposes an additional point of appropriation for 3.26 acres approximately 640.0 feet southwest from the authorized point appropriation and is as follows:

Twp	Rng	Mer	Sec	Q-Q	Measured Distances
29 S	17 E	WM	23	SE NE	WELL #3 - 2053.39 FEET SOUTH AND 361.80 FEET WEST FROM THE NE CORNER OF SECTION 23

8. Transfer Application T-13951 also proposes to change the place of use of the right to:

IRRIGATION						
Twp	Rng	Mer	Sec	Q-Q	Acres	POA to be Used
29 S	17 E	WM	23	SE NE	3.26	WELL #1 AND WELL #3
29 S	17 E	WM	24	NW NW	6.26	WELL #2
				TOTAL	9.52	

9. The portion of the third right to be transferred is as follows:

Certificate: 94178 in the name of CHAYLON SHUFFIELD AND AMBER L. SHUFFIELD (perfected under Permit G-8707)

Use: IRRIGATION OF 0.44 ACRE

Priority Date: JUNE 6, 1979

Rate: 0.005 CUBIC FOOT PER SECOND

Limit/Duty: The amount of water used for irrigation, together with the amount secured under any other right existing for the same lands, shall be limited to ONE-EIGHTIETH of one cubic foot per second, or its equivalent for each acre irrigated, and shall be further limited to a diversion of not to exceed 3.0 acre-feet per acre for each acre irrigated during the irrigation season of each year.

Source: WELL #2, a tributary of ANA RIVER

Authorized Point of Appropriation:

Twp	Rng	Mer	Sec	Q-Q	Measured Distances
29 S	17 E	WM	24	SE NW	WELL #2 - SOUTH 43 DEGREES 40 MINUTES 04 SECONDS EAST, 1923.52 FEET FROM THE NW CORNER OF SECTION 24

Authorized Place of Use:

IRRIGATION					
Twp	Rng	Mer	Sec	Q-Q	Acres
29 S	17 E	WM	24	NW NW	0.44

10. Transfer Application T-13951 proposes to change the place of use of the right to:

IRRIGATION					
Twp	Rng	Mer	Sec	Q-Q	Acres
29 S	17 E	WM	24	NW NW	0.44

Transfer Review Criteria [OAR 690-380-0100(14), OAR 690-380-4010(2), OAR 690-380-2200 and OAR 690-380-2110(2)]

11. Water has been used under Certificates 75912 and 75897, within the last five years prior to the submittal of Transfer Application T-13951 according to the terms and conditions of the rights. Confirming Certificate 94178 was issued within the last five years. There is no information in the record that would demonstrate that the rights are subject to forfeiture under ORS 540.610.

12. A water delivery system sufficient to use the full amount of water allowed under the existing rights was present within the five-year period prior to submittal of Transfer Application T-13951.

13. The water rights are subject to transfer as defined in ORS 540.505(4) and OAR 690-380-0100(14).

14. The proposed points of appropriation develop groundwater from the same aquifer as the authorized points of appropriation, as required by OAR 690-380-2110(2).

15. The proposed changes, as conditioned, would not result in enlargement of the rights.

16. The proposed changes, as conditioned, would not result in injury to other existing water rights.

17. All other application requirements are met.

Determination and Proposed Action

The additional points of appropriation, change in points of appropriation and changes in place of use proposed in Transfer Application T-13951 appear to be consistent with the requirements of ORS 537.705 and 540.505 to 540.580 and OAR 690-380-5000. If protests are not filed pursuant to OAR 690-380-4030, the application will be approved.

If Transfer Application T-13951 is approved, the final order will include the following:

1. *The additional points of appropriation, change in points of appropriation and changes in place of use proposed in Transfer Application T-13951 are approved.*

2. *The right to the use of the water is restricted to beneficial use at the place of use described and is subject to all other conditions and limitations contained in Certificates 75912*; to change the place of use under Certificate , *75912 and 94178 and any related decree.*

3. *Approval of this transfer application does not constitute nor grant legal access onto or through another person's property for purposes of accessing the new points of appropriation or the new places of use.*

4. *Water right Certificates 75912*; to change the place of use under Certificate , *75912 and 94178 are cancelled. A new certificate will be issued describing that portion of Certificate 94178 not affected by this transfer.*

5. *For Certificate 75897, the quantity of water diverted at the new additional point of appropriation (Well #3), together with that diverted at the original point of appropriation (Well #1), shall not exceed the quantity of water lawfully available at the original point of appropriation (Well #1).*

6. *For Certificate 75912, the quantity of water diverted at the new point of appropriation and the new additional point of appropriation (Well #2 and Well #3), together with that diverted at the original point of appropriation (Well #1), shall not exceed the quantity of water lawfully available at the original point of appropriation (Well #1).*

7. *Water shall be acquired from the same aquifer (water source) as the original point of appropriation.*

8. *The former place of use of the transferred right shall no longer receive water under the right.*

9. *Water Use Measurement Conditions:*

    a. *Before water use may begin under this order, the water user shall install a totalizing flow meter, or, with prior approval of the Director, another suitable measuring device, at each point of appropriation (new and existing).*

    b. *The water user shall maintain the meters or measuring devices in good working order.*

    c. *The water user shall allow the Watermaster access to the meters or measuring devices; provided however, where the meters or measuring devices are located within a private structure, the Watermaster shall request access upon reasonable notice.*

10. *Full beneficial use of the water shall be made, consistent with the terms of this order, on or before* ***October 1, 2025****. A Claim of Beneficial Use prepared by a Certified Water Right Examiner shall be submitted by the applicant to the Department within one year after the deadline for completion of the changes and full beneficial use of the water.*

11. *After satisfactory proof of beneficial use is received, new certificates confirming the rights transferred will be issued.*

Dated in Salem, Oregon on

D R A F T

Lisa J. Jaramillo, Transfer and Conservation Section Manager, for
IVAN GALL, DIRECTOR
Oregon Water Resources Department

This draft Preliminary Determination was prepared by Kim French. If you have questions about the information in this document, you may reach me at 503-979-9607 or Kim.R.French@water.oregon.gov.

Watermaster Review Form: Water Right Transfer

Oregon Water Resources Department
725 Summer St NE, Suite A
Salem, Oregon 97301-1266
(503) 986-0900
www.oregon.gov/OWRD

Transfer Application: T-13951

Review Due Date:

Applicant Name: Ernest and Dixie Shuffield, Chaylon and Amber Shuffield

Proposed Changes: ☑ POU ☐ POD ☑ POA ☐ USE ☐ OTHER

Reviewer(s): Matthew Anderson

Date of Review: 05/23/2023

1. Do you have evidence that the right has not been used in the last 5 years and that the presumption of forfeiture would not likely be rebuttable? ☐ Yes ☑ No If "Yes", attach evidence (e.g. dated aerial photo showing pavement or building on the land for >5 yrs.)

2. Is there a history of regulation on the source that serves this (or these) right(s) that has involved the transferred right(s) and downstream water rights? ☐ Yes ☑ No Generally characterize the frequency of any regulation or explain why regulation has not occurred:

3. Have headgate notices been issued for the source that serves the transferred right(s)?
☐ Yes ☑ No ☐ Records not available.

4. In your estimation, after the proposed change, would distribution of water for the right(s) result in regulation of other water rights that would not have occurred if use under the original right(s) was/were maximized? ☐ Yes ☑ No If "Yes", explain:

5. In your estimation, if the proposed change is approved, are there upstream water rights that would be affected? ☐ Yes ☑ No If "Yes", describe how the rights would be affected and list the rights most affected:

6. Check here ☐ if it appears that downstream water rights benefit from return flows resulting from the current use of the transferred right(s)? If you check the box, generally characterize the locations where the return flows likely occur and list the water rights that benefit most:

☑ N/A

7. For POD changes and instream transfers, check here if there are channel losses between the old and new PODs or within the proposed instream reach? If you check the box, describe and, if possible, estimate the losses:

☑ N/A

8. For instream transfers that propose protection of a reach beyond the mouth of the source stream:
☑ N/A Would the quantity be measureable into the receiving stream consistent with OAR 690-077-0015(8)? ☐ Yes ☐ No

9. For POU changes: ☐ N/A Is it likely the original place of use would continue to receive water from the same source? ☐ Yes ☑ No If "Yes", explain:

10. For POU or USE changes: ☐ N/A In your best judgment, would use of the existing right at "full face value," result in the diversion of more water than can be used beneficially and without waste?
☐ Yes ☑ No If "Yes", explain:

11. For POU changes that involve micro-irrigation: ☑ N/A
    a. Has the applicant made changes (absent a transfer) to convert to micro-irrigation within the current place of use boundary of the water right proposed for transfer, and previously demonstrated to the Department through monitoring and site inspections by the Watermaster that the proposed transfer will not result in injury or enlargement?
    ☐ Yes ☐ No If "Yes", explain:

b. Has a temporary transfer of this nature been previously filed and approved on the same lands (or portions thereof) as those lands involved in this transfer?

☐ Yes ☑ No If "Yes", answer the following:

i. Were there any problems with more acres being irrigated (or wetted) than were authorized under the temporary transfer? ☐ Yes ☐ No If "Yes", explain:

ii. Did the designated areas that were to remain dry (or not wetted) under the temporary transfer actually remain dry? ☐ Yes ☐ No If "No", explain:

iii. Did the applicant comply with and meet all of the conditions of the temporary transfer? ☐ Yes ☐ No If "No", explain:

iv. Do you have any other observations regarding the temporary transfer?

☐ Yes ☐ No If "Yes", describe:

v. Did the applicant demonstrate to the Department through monitoring and site inspections by the Watermaster that neither injury nor enlargement occurred as a result of the temporary transfer? ☐ Yes ☐ No If "No", explain:

c. To the best of your knowledge, if this transfer is approved, does it appear that:

i. "Injury" will occur to other water rights that share the same source?

☐ Yes ☑ No If "Yes", explain:

ii. "Enlargement" of the water right being transferred will occur?

☐ Yes ☑ No If "Yes", explain:

12. Are there other issues not identified through the above questions that should be considered in determining whether the change "can be effected without injury to other rights"?

☐ Yes ☑ No If "Yes", explain:

13. What alternatives may be available for addressing any issues identified above:

14. Do conditions need to be included in the transfer order to avoid enlargement of the right or injury to other rights? ☐ No ☑ Yes, as checked and provided below:

☐ For POU changes that involve micro-irrigation, provide the monitoring and reporting conditions necessary to prevent injury/enlargement:

☐ A Headgate should be required prior to diverting water.

☑ Measurement Devices for POD or POA: (if this condition is selected, also fill in the top sections of Page 4)

*a. **Before water use may begin** under this order, the water user shall install a **totalizing flow meter***, or, with prior approval of the Director, another suitable measuring device, ☑ at each point of diversion/appropriation (new and existing) **OR** at each new point of diversion/appropriation ☐ with the exception that water rights issued to the Bureau of Reclamation or an irrigation district (or similar entity) are not subject to this condition.*

b. The water user shall maintain the meters or measuring devices in good working order.

c. The water user shall allow the Watermaster access to the meters or measuring devices; provided however, where the meters or measuring devices are located within a private structure, the Watermaster shall request access upon reasonable notice.

☐ Reservoir water use measurement: (if this condition is selected, also fill in the top sections of Page 4)

*a. **Before water use may begin** under this order, the water user shall install **staff gages***, or, with prior approval of the Director, other suitable measuring devices, that measure the entire range and stage between empty and full in each reservoir. Staff gages shall be United States Geological Survey style.*

*b. **Before water use may begin** under this order, if the reservoir is located in channel, weirs or other suitable measuring devices must be installed upstream and downstream of the reservoir, and, an adjustable outlet valve must be installed. The water user shall maintain such devices in good working order. A written waiver may be obtained, if in the judgment of the Director, the installation of weirs or other suitable measuring devices, or the adjustable outlet valve, will provide no public benefit.*

*** The following alternative device(s) should be substituted for the bold, underlined device in the above selected condition:**

☐ Weir
☐ Parshall Flume
☐ Other: ___
☐ Submerged Orifice
☐ Flow Restrictor

Oregon Water Resources Department

Measurement Condition Information for the Applicant

(To be sent with the Draft Preliminary Determination or Final Order)

Transfer #: T- 13951

☑ In order to avoid enlargement of the right or injury to other rights, a totalizing flowmeter will be required to be installed **prior to diversion of water**, as a condition of this transfer:

- ☑ *at each point of diversion/appropriation (new and existing)* ***OR***
- ☐ *at each new point of diversion/appropriation.*

For additional information, or to obtain approval of a different type of measurement device, the applicant should contact the area Watermaster:

Watermaster name: Matthew Anderson

District: 12

Address: 3125 Crosby Ave

City/State/Zip: Klamath Falls, OR 97603

Phone: 541-883-4182

Email: matthew.a.anderson@water.oregon.gov

Note: *If a device other than the one specified in the Preliminary Determination or Final Order is approved by the Watermaster, fill out and mail the form below to the Salem office.*

****

Approval of an Alternate Measurement Device T-

(to be filled out after consultation with the applicant, or after a site visit)

On behalf of the Director, I authorize use of the following suitable **alternate measurement device**:

_____

_____

_____ _____

Watermaster signature District Date

If this form is used for approval of an alternative measurement device, it must be mailed to:

Oregon Water Resources Department
725 Summer Street NE, Suite A
Salem, OR 97301-1266

Groundwater Transfer Review Summary Form

Transfer/PA # T- 13951

GW Reviewer Gerald H. Grondin **Date Review Completed:** 13 December 2022

Summary of Same Source Review:

☐ The proposed change in point of appropriation is not within the same aquifer as per OAR 690-380-2110(2).

Summary of Injury Review:

☐ The proposed transfer will result in another, existing water right not receiving previously available water to which it is legally entitled or result in significant interference with a surface water source as per 690-380-0100(3).

Summary of GW-SW Transfer Similarity Review:

☐ The proposed SW-GW transfer doesn't meet the definition of "similarly" as per OAR 690-380-2130.

☒ **None of the Above**

This is only a summary. Documentation is attached and should be read thoroughly to understand the basis for determinations.

OREGON
WATER RESOURCES DEPARTMENT

Oregon Water Resources Department
725 Summer Street NE, Suite A
Salem, Oregon 97301-1271
(503) 986-0900
www.wrd.state.or.us

Ground Water Review Form:

- ☒ **Water Right Transfer**
- ☐ **Permit Amendment**
- ☐ **GR Modification**
- ☐ **Other**

Application: **T-13951** Applicant Name: **Ernest, Dixie, Chaylon & Amber Shuffield.**

Proposed Changes: ☒ POA ☒ APOA ☐ SW→GW ☐ RA
☐ USE ☒ POU ☐ OTHER

Reviewer(s): **Gerald H. Grondin** Date of Review: **13 December 2022**

Date Reviewed by GW Mgr. and Returned to WRSD: jti 2/16/23

The information provided in the application is insufficient to evaluate whether the proposed transfer may be approved because:

☐ The water well reports provided with the application do not correspond to the water rights affected by the transfer.

☐ The application does not include water well reports or a description of the well construction details sufficient to establish the ground water body developed or proposed to be developed.

☐ Other _____

---

1. Basic description of the changes proposed in this transfer: _____

This transfer application relates to three water right certificates (75912, 94178, & 75897) for authorized and proposed POU, POA/POD, and APOA located in T29S/R17R-sec 23 & 24 in the north Summer Lake Valley area. The proposed transfer location is about 4 miles south of the Fort Rock Groundwater Classified Area boundary.

The transfer application proposes moving, adjusting POU segments (20.16 acres total) located in T29S/R17R-sec 23 & 24.

The transfer application proposes adjusting 0.25 cfs (113.11 gpm) pumping by moving, adjusting, and adding pumping among three POA/POD wells (existing wells LAKE 4037 & LAKE 52627, and proposed well #3) located in T29S/R17R-sec 23 & 24.

2. Will the proposed POA develop the same aquifer (source) as the existing authorized POA?
☒ Yes ☐ No Comments:

Apparently yes, the "same aquifer" (source) given the existing and proposed POA/POD wells obtain groundwater from the likely higher permeability predominantly volcanic rock and sediment unit below the likely lower permeability predominantly basin-fill sediment unit. This is true for existing well LAKE 4037 (owner well #2) and appears true for the proposed construction of proposed owner well #3 (not yet constructed). It is uncertain for existing well LAKE 52627 given that well has no construction or lithologic information, but it is assumed true.

Additionally, groundwater levels related to wells in the north Summer Lake Valley area are similar and show similar decline with time (see attached hydrograph). The groundwater level at well LAKE 1445 near Silver Lake within the Fort Rock Groundwater Limited area is generally several feet higher than at the north Summer Lake Valley area wells, and the groundwater level at well LAKE 1477 west of Ana Spring Reservoir is generally 10 or more feet lower than at the other north Summer Lake Valley area wells.

3. a) Is there more than one source developed under the right (e.g., basalt and alluvium)?
☐ Yes ☒ No

Apparently no. See discussion in part 2 above.

b) If yes, estimate the portion of the right supplied by each of the sources and describe any limitations that will need to be placed on the proposed change (rate, duty, etc.):

No estimate made and no limitation recommended given item 2 and 3a above.

4. a) Will this proposed change, at its maximum allowed rate of use, likely result in an increase in interference with **another ground water right**?
☒ Yes ☐ No Comments:

The proposed POA well change will move groundwater pumping closer to adjacent groundwater right POA well pair within T29S/R17-sec 23 (SE qtr). The calculated maximum additional seasonal groundwater level drawdown at that POA pair is less than 0.02 feet. That POA well pair should be able to accommodate the seasonal drawdown change. The maximum additional seasonal groundwater level drawdown at other POA wells further away will be less.

The long-term impact on the groundwater system should be the same.

b) If yes, would this proposed change, at its maximum allowed rate of use, likely result in another groundwater right not receiving the water to which it is legally entitled?
☐ Yes ☒ No If yes, explain:

See discussion in part 4a above.

5. a) Will this proposed change, at its maximum allowed rate of use, likely result in an increase in interference with **another surface water source**?

☒ Yes ☒ No Comments:

Yes for Johnson Creek and for Ana Spring.

Yes for Johnson Creek: The POA changes moves the net pumping closer to Johnson Creek. The seasonal drawdown at the Johnson Creek reach closest to proposed POA/POD wells is calculated to increase less than 0.005 feet. The long-term interference at the creek should be the same.

Yes for Ana Spring: The POA changes moves the net pumping closer to Ana Spring. The seasonal drawdown at the spring is calculated to increase less than 0.001 feet, a possible seasonal spring discharge decrease up to 0.0015 cfs (about 0.67 gpm). The long-term interference at the spring should be the same.

b) If yes, at its maximum allowed rate of use, what is the expected change in degree of interference with any **surface water sources** resulting from the proposed change?

Stream: **Johnson Creek** ☒ Minimal ☐ Significant

Stream: **Ana Spring** ☒ Minimal ☐ Significant

Provide context for minimal/significant impact:

See comment in part 5a above.

6. For SW-GW transfers, will the proposed change in point of diversion affect the surface water source similarly (as per OAR 690-380-2130) to the authorized point of diversion specified in the water use subject to transfer?

☐ Yes ☒ No Comments:

Not Applicable. No SW-GW transfer.

7. What conditions or other changes in the application are necessary to address any potential issues identified above:

Note: the proposed transfer location is about 4 miles south of the Fort Rock Groundwater Classified Area boundary.

The following are technical groundwater review recommendations. It is recognized that one or more technically recommended conditions may or may not be allowed under the transfer process rules and statutes. This technical groundwater review relies on other appropriate and authorized Department staff to make that determination.

"Large" flow meter condition for any proposed "To" POA and/or APOA well. Require the flow meter for any POA and/or APOA well to be properly installed and maintained. Each meter shall be either within 50 feet of the well head with a clearly visible monument adjacent to the meter or a surveyed location shall be provided and a clearly visible monument adjacent to the meter shall be installed for each meter more than 50 feet from the well head.

Condition 7P (well tag condition) for all the "To" and "From" POA wells.

Condition 7T (modified) for all "To" POA wells: "Prior to use, all POA wells shall be configured to allow a strictly clean water (no oil) static water level measurements with an electric-tape. That can include measurement access via an unobstructed vertical discharge pipe that allows the groundwater level to fluctuate freely within the discharge pipe (no valves, etc.). Otherwise, a dedicated measuring tube must be installed prior to use. The tube must be unobstructed, have a diameter of ¾ inch (0.75 inch) or greater, and pursuant to figure 200-5 in OAR 690-200."

Well construction condition for the APOA well to ensure same geologic source (existing well LAKE 4037 (owner well #2) meets the condition and existing well LAKE 52627 (owner well #1) is assumed to meet this condition): "The T-13951 proposed APOA well (proposed owner well #3) shall obtain groundwater solely from the predominantly basalt-volcanic rock and sediment unit (which may contain some sedimentary layers) that underlies the predominantly basin-fill sediment unit (which may contain some basalt layers). Each well shall have continuous casing and continuous seal from land surface, through the predominantly basin-fill unit, and 5 feet into the predominantly basalt-volcanic rock and sediment unit at minimum. Note: the depth to the predominantly basalt-volcanic rock and sediment unit varies with location."

8. Any additional comments:

No additional comments.

References:

McFarland, W.D. and Ryals, G.N., 1991, Adequacy of available hydrogeologic data for evaluation of declining ground-water levels in the Fort Rock Basin, south-central Oregon: USGS Water Resources Investigations Report 89-4057, 47 p.

Miller, D.W., 1986, Appraisal of ground-water conditions in the Fort Rock Basin, Lake County, Oregon: Oregon Water Resources Department, Ground Water Report No. 31, 196 p and plates.

Morgan, D.S., 1988, Geohydrology and numerical model analysis of ground-water flow in the Goose Lake Basin, Oregon and California: USGS Water Resources Investigations Report 87-4058, 92 p.

T-13951 (Shuffield)
Proposed Change
North Summer Lake Valley

Certificate	From Acres	From CFS	From POD/POA Well		To Acres	To CFS	To POD/POA Well		Change Calculation Comment
			Owner	OWRD			Owner	OWRD	
75912	1.84	0.0230	Well 1	LAKE 52627	6.36	0.0795	Well 2	LAKE 4037	POD/POA Change Calculate for LAKE 4037
	4.52	0.0565							
	3.26	0.0408			3.26	0.0408	Well 1 or 3	LAKE 52627 or Well 3	APOA, Calculate for Well 3
	9.62	**0.1203**			**9.62**	**0.1203**			
94178	0.44	0.0055	Well 2	LAKE 4037	0.44	0.0055	Well 2	LAKE 4037	No well change
75897	10.10	0.1263	Well 1	LAKE 52627	10.10	0.1263	Well 1 or 3	LAKE 52627 or Well 3	APOA, Calculate for Well 3
Overall Totals	**20.16**	**0.2520**			**20.16**	**0.2520**			
Totals per Well	19.72	0.2465	**Well 1**	**LAKE 52627**	0.00	0.0000	**Well 1**	**LAKE 52627**	Net Decrease
	0.44	0.0055	**Well 2**	**LAKE 4037**	6.80	0.0850	**Well 2**	**LAKE 4037**	Net Increase
	0.00	0.0000	**Well 3**	**Well 3**	13.36	0.1670	**Well 3**	**Well 3**	Net Increase
	20.16	**0.2520**			**20.16**	**0.2520**			

Note: CFS in Table = (Total Acres) / (80 Acre/CFS)

Groundwater Transfer Application T-13951
Ernest, Dixie, Chaylon, & Amber Shuffield

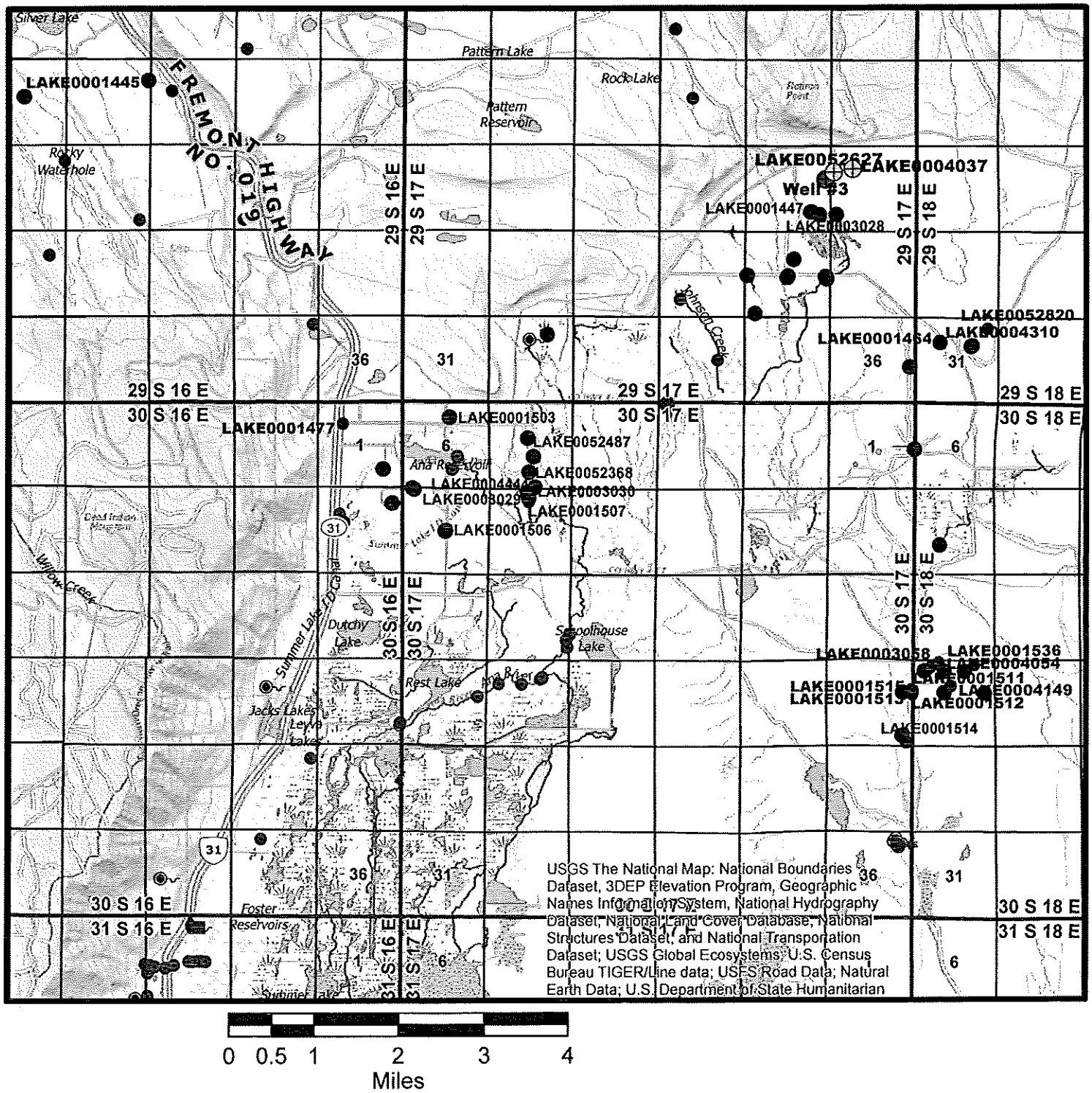

0 0.5 1 2 3 4
Miles

Green = Proposed Well
Yellow = Authorized Wells
Red = Groundwater PODs or Other Wells
Blue = Surface Water PODs

N

Groundwater Transfer Application T-13951
Ernest, Dixie, Chaylon, & Amber Shuffield



0 0.5 1 2 3 4
Miles

Green = Proposed Well
Yellow = Authorized Wells
Red = Groundwater PODs or Other Wells
Blue = Surface Water PODs

N

Groundwater Transfer Application T-13951
Ernest, Dixie, Chaylon, & Amber Shuffield

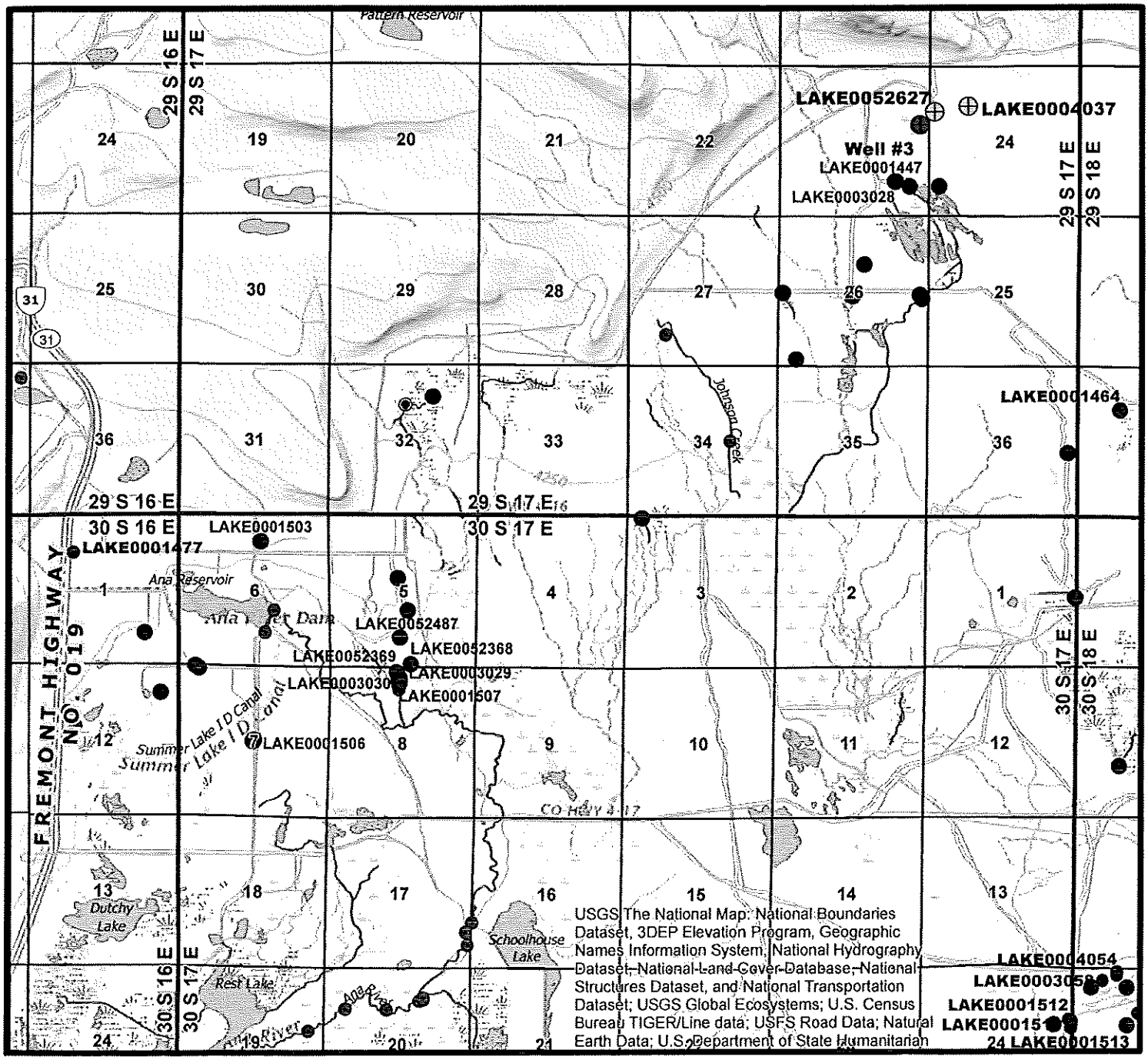

0 0.5 1 2 3 4
Miles

Green = Proposed Well
Yellow = Authorized Wells
Red = Groundwater PODs or Other Wells
Blue = Surface Water PODs

N

Groundwater Transfer Application T-13951
Ernest, Dixie, Chaylon, & Amber Shuffield



0 0.5 1 2 3 4
Miles

Green = Proposed Well
Yellow = Authorized Wells
Red = Groundwater PODs or Other Wells
Blue = Surface Water PODs

N

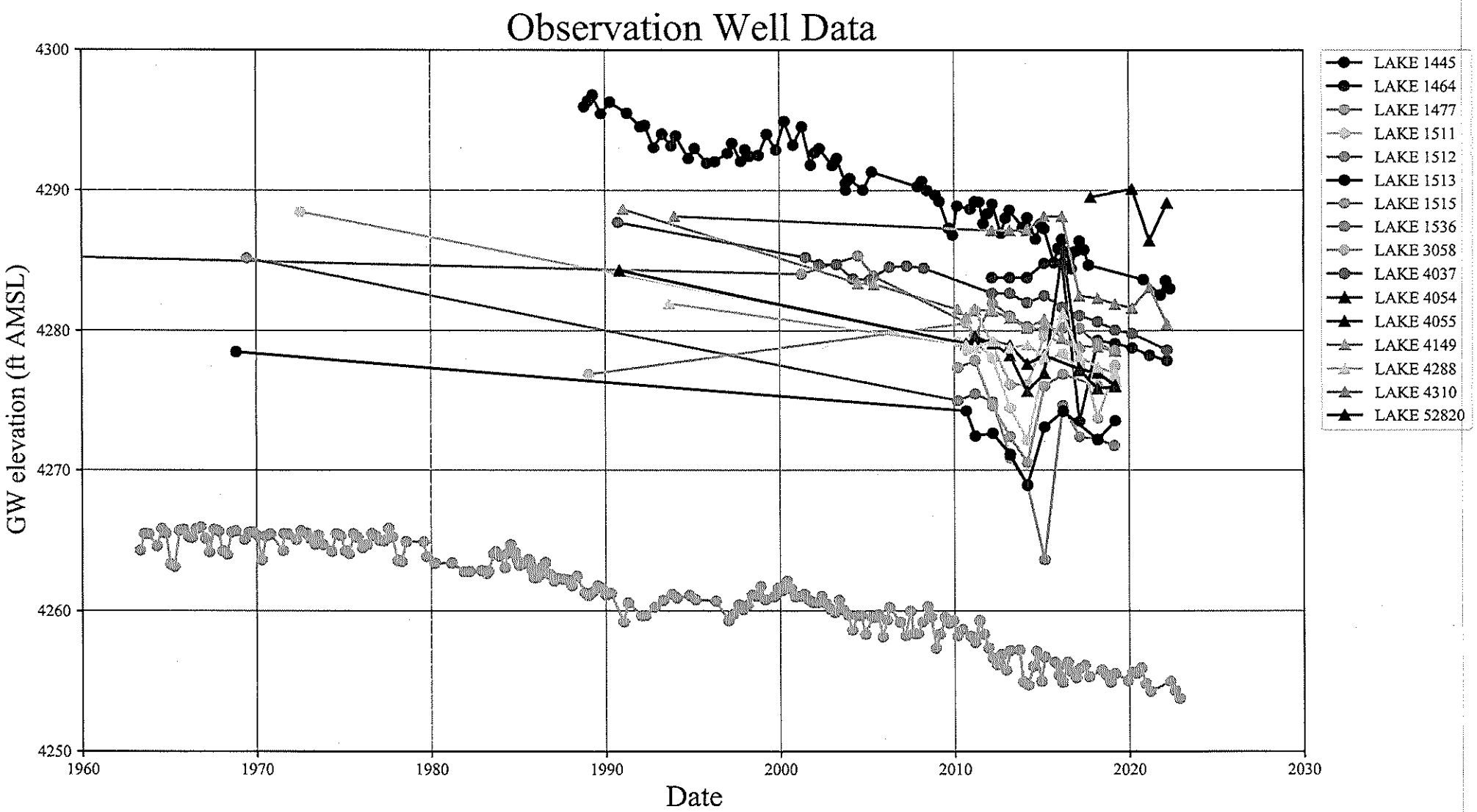
Observation Well Data
GW elevation (ft AMSL)
4300
4290
4280
4270
4260
4250
1960
1970
1980
1990
2000
2010
2020
2030
Date
LAKE 1445
LAKE 1464
LAKE 1477
LAKE 1511
LAKE 1512
LAKE 1513
LAKE 1515
LAKE 1536
LAKE 3058
LAKE 4037
LAKE 4054
LAKE 4055
LAKE 4149
LAKE 4288
LAKE 4310
LAKE 52820

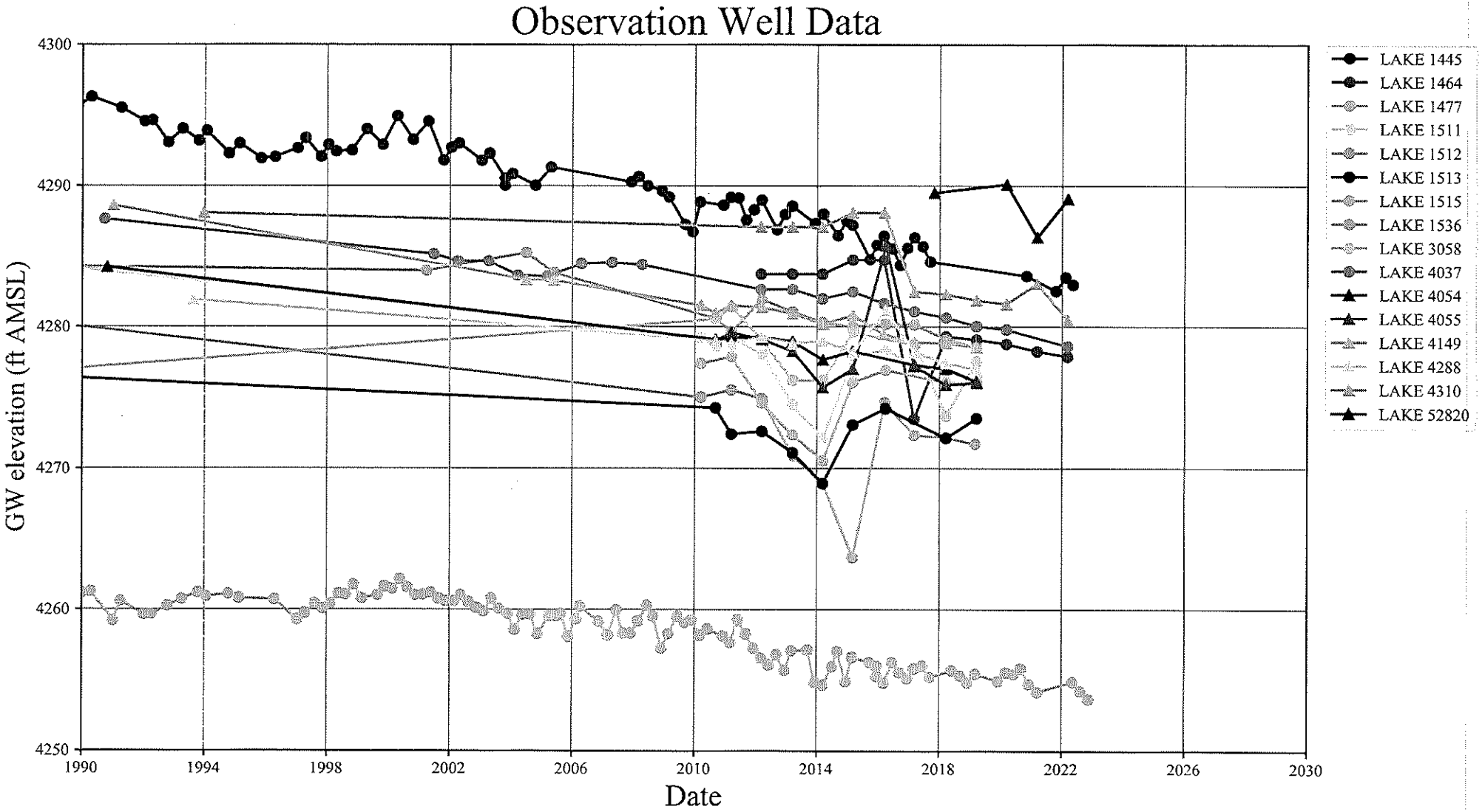
Observation Well Data
GW elevation (ft AMSL)
4300
4290
4280
4270
4260
4250
1990
1994
1998
2002
2006
2010
2014
2018
2022
2026
2030
Date
LAKE 1445
LAKE 1464
LAKE 1477
LAKE 1511
LAKE 1512
LAKE 1513
LAKE 1515
LAKE 1536
LAKE 3058
LAKE 4037
LAKE 4054
LAKE 4055
LAKE 4149
LAKE 4288
LAKE 4310
LAKE 52820

Drawdown Calculations Using Theis Equation

Theis Equation: s = [Q/(4*T*pi)][W(u)]
u = (r*r*S)/(4*T*t)
W(u) = (-ln u)-(0.5772157)+(u/1*1!)-(u*u/2*2!)+(u*u*u/3*3!)-(u*u*u*u/4*4!)+...

s = drawdown (L)
T = transmissivity (L*L/T)
S = storage coefficient (dimensionless)
pi = 3.141592654

r = radial distance (L)
t = time (T)
u = dimensionless
W(u) = well function

Transmissivity T (gpd/ft)	Transmissivity T (ft2/day)	Storage Coefficient S	Pumping Rate Q (gal/min)	Pumping Rate Q (ft3/sec)	Time t (days)	Distance r (feet)	pi	u	W(u)	Drawdown s (feet)	Pumping Well	Drawdown Change (feet)	Comments
								Note : W(u) calculation valid when u < 7.1					
Note: yellow grid areas are where values are calculated								7.0000	1.1545E-04				W(u) calculation test
Authorized Wells to Well Closest to Well #3 (Transmissivity from Morgan (1988) and McFarland and Ryals (1991)): Used S = 0.01													
112,207.80	15,000.00	0.01000	110.64	0.2465	30.00	2,835.00	3.14	0.0447	2.5758	0.2910	LAKE 52627		Continuous Pumping at Full Rate
112,207.80	15,000.00	0.01000	2.47	0.0055	30.00	3,715.00	3.14	0.0767	2.0662	0.0052	LAKE 4037		Continuous Pumping at Full Rate
			113.11	**0.25**						**0.2962**			
112,207.80	15,000.00	0.01000	54.64	0.1217	245.00	2,835.00	3.14	0.0055	4.6372	0.2588	LAKE 52627		Pro-Rated Pumping Rate
112,207.80	15,000.00	0.01000	1.22	0.0027	245.00	3,715.00	3.14	0.0094	4.1004	0.0051	LAKE 4037		Pro-Rated Pumping Rate
			55.86	**0.12**						**0.2639**			
Authorized Wells to Well Closest to Well #3 (Transmissivity from Morgan (1988) and McFarland and Ryals (1991)): Used S = 0.001													
112,207.80	15,000.00	0.00100	110.64	0.2465	30.00	2,835.00	3.14	0.0045	4.8387	0.5487	LAKE 52627		Continuous Pumping at Full Rate
112,207.80	15,000.00	0.00100	2.47	0.0055	30.00	3,715.00	3.14	0.0077	4.3012	0.0108	LAKE 4037		Continuous Pumping at Full Rate
			113.11	**0.25**						**0.5576**			
112,207.80	15,000.00	0.00100	54.64	0.1217	245.00	2,835.00	3.14	0.0005	8.9348	0.3870	LAKE 52627		Pro-Rated Pumping Rate
112,207.80	15,000.00	0.00100	1.22	0.0027	245.00	3,715.00	3.14	0.0009	6.3946	0.0080	LAKE 4037		Pro-Rated Pumping Rate
			55.86	**0.12**						**0.3949**			
Authorized Wells to Well Closest to Well #3 (Transmissivity from Morgan (1988) and McFarland and Ryals (1991)): Used S = 0.0001													
112,207.80	15,000.00	0.00010	110.64	0.2465	30.00	2,835.00	3.14	0.0004	7.1373	0.8064	LAKE 52627		Continuous Pumping at Full Rate
112,207.80	15,000.00	0.00010	2.47	0.0055	30.00	3,715.00	3.14	0.0008	6.5969	0.0166	LAKE 4037		Continuous Pumping at Full Rate
			113.11	**0.25**						**0.8231**			
112,207.80	15,000.00	0.00010	54.64	0.1217	245.00	2,835.00	3.14	0.0001	9.2369	0.5154	LAKE 52627		Pro-Rated Pumping Rate
112,207.80	15,000.00	0.00010	1.22	0.0027	245.00	3,715.00	3.14	0.0001	8.8963	0.0108	LAKE 4037		Pro-Rated Pumping Rate
			55.86	**0.12**						**0.5263**			
Proposed Wells to Well Closest to Well #3 (Transmissivity from Morgan (1988) and McFarland and Ryals (1991)): Used S = 0.01													
112,207.80	15,000.00	0.01000	38.15	0.0850	30.00	3,715.00	3.14	0.0767	2.0662	0.0805	LAKE 4037		Continuous Pumping at Full Rate
112,207.80	15,000.00	0.01000	74.95	0.1670	30.00	2,190.00	3.14	0.0266	3.0744	0.2353	Well #3		Continuous Pumping at Full Rate
			113.11	**0.25**						**0.3158**		**0.0196**	
112,207.80	15,000.00	0.01000	18.84	0.0420	245.00	3,715.00	3.14	0.0094	4.1004	0.0789	LAKE 4037		Pro-Rated Pumping Rate
112,207.80	15,000.00	0.01000	37.02	0.0825	245.00	2,190.00	3.14	0.0033	5.1513	0.1947	Well #3		Pro-Rated Pumping Rate
			55.86	**0.12**						**0.2736**		**0.0098**	
Proposed Wells to Well Closest to Well #3 (Transmissivity from Morgan (1988) and McFarland and Ryals (1991)): Used S = 0.001													
112,207.80	15,000.00	0.00100	38.15	0.0850	30.00	3,715.00	3.14	0.0077	4.3012	0.1676	LAKE 4037		Continuous Pumping at Full Rate
112,207.80	15,000.00	0.00100	74.95	0.1670	30.00	2,190.00	3.14	0.0027	5.3532	0.4098	Well #3		Continuous Pumping at Full Rate
			113.11	**0.25**						**0.5774**		**0.0198**	
112,207.80	15,000.00	0.00100	18.84	0.0420	245.00	3,715.00	3.14	0.0009	6.3946	0.1230	LAKE 4037		Pro-Rated Pumping Rate
112,207.80	15,000.00	0.00100	37.02	0.0825	245.00	2,190.00	3.14	0.0003	7.4509	0.2817	Well #3		Pro-Rated Pumping Rate
			55.86	**0.12**						**0.4047**		**0.0098**	
Proposed Wells to Well Closest to Well #3 (Transmissivity from Morgan (1988) and McFarland and Ryals (1991)): Used S = 0.0001													
112,207.80	15,000.00	0.00010	38.15	0.0850	30.00	3,715.00	3.14	0.0008	6.5969	0.2570	LAKE 4037		Continuous Pumping at Full Rate
112,207.80	15,000.00	0.00010	74.95	0.1670	30.00	2,190.00	3.14	0.0003	7.6534	0.5858	Well #3		Continuous Pumping at Full Rate
			113.11	**0.25**						**0.8429**		**0.0198**	
112,207.80	15,000.00	0.00010	18.84	0.0420	245.00	3,715.00	3.14	0.0001	8.8963	0.1673	LAKE 4037		Pro-Rated Pumping Rate
112,207.80	15,000.00	0.00010	37.02	0.0825	245.00	2,190.00	3.14	0.0000	9.7532	0.3687	Well #3		Pro-Rated Pumping Rate
			55.86	**0.12**						**0.5361**		**0.0098**	

Drawdown Calculations Using Theis Equation

Theis Equation: s = [Q/(4*T*pi)][W(u)]
u = (r*r*S)/(4*T*t)
W(u) = (-ln u)-(0.5772157)+(u/1*1!)-(u*u/2*2!)+(u*u*u/3*3!)-(u*u*u*u/4*4!)+...

s = drawdown (L)
T = transmissivity (L*L/T)
S = storage coefficient (dimensionless)
pi = 3.141592654

r = radial distance (L)
t = time (T)
u = dimensionless
W(u) = well function

Transmissivity T (gpd/ft)	Transmissivity T (ft2/day)	Storage Coefficient S	Pumping Rate Q (gal/min)	Pumping Rate Q (ft3/sec)	Time t (days)	Distance r (feet)	pi	u	W(u)	Drawdown s (feet)	Pumping Well	Drawdown Change (feet)	Comments
								Note : W(u) calculation valid when u < 7.1					
Note:	yellow grid areas are where values are calculated							7.0000	1.1545E-04				W(u) calculation test
Authorized Wells to Johnson Creek Reach Closest to Well #3 (Transmissivity from Morgan (1988) and McFarland and Ryals (1991)): Used S = 0.01													
112,207.80	15,000.00	0.01000	110.64	0.2465	30.00	12,250.00	3.14	0.8337	0.2924	0.0330	LAKE 52627		Continuous Pumping at Full Rate
112,207.80	15,000.00	0.01000	2.47	0.0055	30.00	13,310.00	3.14	0.9842	0.2253	0.0006	LAKE 4037		Continuous Pumping at Full Rate
			113.11	**0.25**						**0.0336**			
112,207.80	15,000.00	0.01000	54.64	0.1217	245.00	12,250.00	3.14	0.1021	1.8043	0.1007	LAKE 52627		Pro-Rated Pumping Rate
112,207.80	15,000.00	0.01000	1.22	0.0027	245.00	13,310.00	3.14	0.1205	1.6557	0.0021	LAKE 4037		Pro-Rated Pumping Rate
			55.86	**0.12**						**0.1027**			
Authorized Wells to Johnson Creek Reach Closest to Well #3 (Transmissivity from Morgan (1988) and McFarland and Ryals (1991)): Used S = 0.001													
112,207.80	15,000.00	0.00100	110.64	0.2465	30.00	12,250.00	3.14	0.0834	1.9889	0.2247	LAKE 52627		Continuous Pumping at Full Rate
112,207.80	15,000.00	0.00100	2.47	0.0055	30.00	13,310.00	3.14	0.0984	1.8373	0.0048	LAKE 4037		Continuous Pumping at Full Rate
			113.11	**0.25**						**0.2294**			
112,207.80	15,000.00	0.00100	54.64	0.1217	245.00	12,250.00	3.14	0.0102	4.0175	0.2242	LAKE 52627		Pro-Rated Pumping Rate
112,207.80	15,000.00	0.00100	1.22	0.0027	245.00	13,310.00	3.14	0.0121	3.8534	0.0048	LAKE 4037		Pro-Rated Pumping Rate
			55.86	**0.12**						**0.2290**			
Authorized Wells to Johnson Creek Reach Closest to Well #3 (Transmissivity from Morgan (1988) and McFarland and Ryals (1991)): Used S = 0.0001													
112,207.80	15,000.00	0.00010	110.64	0.2465	30.00	12,250.00	3.14	0.0083	4.2182	0.4766	LAKE 52627		Continuous Pumping at Full Rate
112,207.80	15,000.00	0.00010	2.47	0.0055	30.00	13,310.00	3.14	0.0098	4.0537	0.0102	LAKE 4037		Continuous Pumping at Full Rate
			113.11	**0.25**						**0.4868**			
112,207.80	15,000.00	0.00010	54.64	0.1217	245.00	12,250.00	3.14	0.0010	6.3109	0.3522	LAKE 52627		Pro-Rated Pumping Rate
112,207.80	15,000.00	0.00010	1.22	0.0027	245.00	13,310.00	3.14	0.0012	6.1451	0.0077	LAKE 4037		Pro-Rated Pumping Rate
			55.86	**0.12**						**0.3598**			
Proposed Wells to Johnson Creek Reach Closest to Well #3 (Transmissivity from Morgan (1988) and McFarland and Ryals (1991)): Used S = 0.01													
112,207.80	15,000.00	0.01000	38.15	0.0850	30.00	13,310.00	3.14	0.9842	0.2253	0.0088	LAKE 4037		Continuous Pumping at Full Rate
112,207.80	15,000.00	0.01000	74.95	0.1670	30.00	11,550.00	3.14	0.7411	0.3460	0.0265	Well #3		Continuous Pumping at Full Rate
			113.11	**0.25**						**0.0353**		**0.0017**	
112,207.80	15,000.00	0.01000	18.84	0.0420	245.00	13,310.00	3.14	0.1205	1.6557	0.0319	LAKE 4037		Pro-Rated Pumping Rate
112,207.80	15,000.00	0.01000	37.02	0.0825	245.00	11,550.00	3.14	0.0908	1.9112	0.0723	Well #3		Pro-Rated Pumping Rate
			55.86	**0.12**						**0.1041**		**0.0014**	
Proposed Wells to Well Johnson Creek Reach to Well #3 (Transmissivity from Morgan (1988) and McFarland and Ryals (1991)): Used S = 0.001													
112,207.80	15,000.00	0.00100	38.15	0.0850	30.00	13,310.00	3.14	0.0984	1.8373	0.0716	LAKE 4037		Continuous Pumping at Full Rate
112,207.80	15,000.00	0.00100	74.95	0.1670	30.00	11,550.00	3.14	0.0741	2.0977	0.1606	Well #3		Continuous Pumping at Full Rate
			113.11	**0.25**						**0.2322**		**0.0028**	
112,207.80	15,000.00	0.00100	18.84	0.0420	245.00	13,310.00	3.14	0.0121	3.8534	0.0741	LAKE 4037		Pro-Rated Pumping Rate
112,207.80	15,000.00	0.00100	37.02	0.0825	245.00	11,550.00	3.14	0.0091	4.1341	0.1563	Well #3		Pro-Rated Pumping Rate
			55.86	**0.12**						**0.2304**		**0.0015**	
Proposed Wells to Johnson Creek Reach Closest to Well #3 (Transmissivity from Morgan (1988) and McFarland and Ryals (1991)): Used S = 0.0001													
112,207.80	15,000.00	0.00010	38.15	0.0850	30.00	13,310.00	3.14	0.0098	4.0537	0.1579	LAKE 4037		Continuous Pumping at Full Rate
112,207.80	15,000.00	0.00010	74.95	0.1670	30.00	11,550.00	3.14	0.0074	4.3349	0.3318	Well #3		Continuous Pumping at Full Rate
			113.11	**0.25**						**0.4898**		**0.0029**	
112,207.80	15,000.00	0.00010	18.84	0.0420	245.00	13,310.00	3.14	0.0012	6.1451	0.1182	LAKE 4037		Pro-Rated Pumping Rate
112,207.80	15,000.00	0.00010	37.02	0.0825	245.00	11,550.00	3.14	0.0009	6.4285	0.2430	Well #3		Pro-Rated Pumping Rate
			55.86	**0.12**						**0.3613**		**0.0015**	

Drawdown Calculations Using Theis Equation

Theis Equation: s = [Q/(4*T*pi)][W(u)]
u = (r*r*S)/(4*T*t)
W(u) = (-ln u)-(0.5772157)+(u/1*1!)-(u*u/2*2!)+(u*u*u/3*3!)-(u*u*u*u/4*4!)+...

s = drawdown (L)
T = transmissivity (L*L/T)
S = storage coefficient (dimensionless)
pi = 3.141592654

r = radial distance (L)
t = time (T)
u = dimensionless
W(u) = well function

Transmissivity T (gpd/ft)	Transmissivity T (ft2/day)	Storage Coefficient S	Pumping Rate Q (gal/min)	Pumping Rate Q (ft3/sec)	Time t (days)	Distance r (feet)	pi	u	W(u)	Drawdown s (feet)	Pumping Well	Drawdown Change (feet)	Ana Spring Flow Change ft3/s	Spring Flow Change ft3/s	Comments
								Note : W(u) calculation valid when u < 7.1							
Note: yellow grid areas are where values are calculated								7.0000	1.1545E-04						W(u) calculation test
Authorized Wells to Ana Spring Reservoir (Transmissivity from Morgan (1988) and McFarland and Ryals (1991)): Used S = 0.01															
112,207.80	15,000.00	0.01000	110.64	0.2465	30.00	29,220.00	3.14	4.7434	0.0016	0.0002	LAKE 52627		0.0003		Continuous Pumping at Full Rate
112,207.80	15,000.00	0.01000	2.47	0.0055	30.00	30,305.00	3.14	5.1022	0.0010	0.0000	LAKE 4037		0.0000		Continuous Pumping at Full Rate
			113.11	0.25						0.0002			0.0003		
112,207.80	15,000.00	0.01000	54.64	0.1217	245.00	29,220.00	3.14	0.5808	0.4724	0.0264	LAKE 52627		0.0439		Pro-Rated Pumping Rate
112,207.80	15,000.00	0.01000	1.22	0.0027	245.00	30,305.00	3.14	0.6248	0.4325	0.0005	LAKE 4037		0.0009		Pro-Rated Pumping Rate
			55.86	0.12						0.0269			0.0448		
Authorized Wells to Ana Spring Reservoir (Transmissivity from Morgan (1988) and McFarland and Ryals (1991)): Used S = 0.001															
112,207.80	15,000.00	0.00100	110.64	0.2465	30.00	29,220.00	3.14	0.4743	0.5921	0.0869	LAKE 52627		0.1115		Continuous Pumping at Full Rate
112,207.80	15,000.00	0.00100	2.47	0.0055	30.00	30,305.00	3.14	0.5102	0.5476	0.0014	LAKE 4037		0.0023		Continuous Pumping at Full Rate
			113.11	0.25						0.0883			0.1138		
112,207.80	15,000.00	0.00100	54.64	0.1217	245.00	29,220.00	3.14	0.0581	2.3259	0.1298	LAKE 52627		0.2163		Pro-Rated Pumping Rate
112,207.80	15,000.00	0.00100	1.22	0.0027	245.00	30,305.00	3.14	0.0625	2.2573	0.0028	LAKE 4037		0.0047		Pro-Rated Pumping Rate
			55.86	0.12						0.1326			0.2210		
Authorized Wells to Ana Spring Reservoir3 (Transmissivity from Morgan (1988) and McFarland and Ryals (1991)): Used S = 0.0001															
112,207.80	15,000.00	0.00010	110.64	0.2465	30.00	29,220.00	3.14	0.0474	2.5181	0.2845	LAKE 52627		0.4742		Continuous Pumping at Full Rate
112,207.80	15,000.00	0.00010	2.47	0.0055	30.00	30,305.00	3.14	0.0510	2.4487	0.0062	LAKE 4037		0.0103		Continuous Pumping at Full Rate
			113.11	0.25						0.2907			0.4845		
112,207.80	15,000.00	0.00010	54.64	0.1217	245.00	29,220.00	3.14	0.0058	4.5771	0.2554	LAKE 52627		0.4257		Pro-Rated Pumping Rate
112,207.80	15,000.00	0.00010	1.22	0.0027	245.00	30,305.00	3.14	0.0062	4.5046	0.0056	LAKE 4037		0.0093		Pro-Rated Pumping Rate
			55.86	0.12						0.2610			0.4350		
Proposed Wells to Ana Spring Reservoir (Transmissivity from Morgan (1988) and McFarland and Ryals (1991)): Used S = 0.01															
112,207.80	15,000.00	0.01000	38.15	0.0850	30.00	30,305.00	3.14	5.1022	0.0010	0.0000	LAKE 4037		0.0001		Continuous Pumping at Full Rate
112,207.80	15,000.00	0.01000	74.95	0.1670	30.00	28,540.00	3.14	4.5252	0.0020	0.0002	Well #3		0.0003		Continuous Pumping at Full Rate
			113.11	0.25						0.0002		0.0000	0.0003	0.0000	
112,207.80	15,000.00	0.01000	18.84	0.0420	245.00	30,305.00	3.14	0.6248	0.4325	0.0083	LAKE 4037		0.0139		Pro-Rated Pumping Rate
112,207.80	15,000.00	0.01000	37.02	0.0825	245.00	28,540.00	3.14	0.5541	0.4991	0.0189	Well #3		0.0314		Pro-Rated Pumping Rate
			55.86	0.12						0.0272		0.0003	0.0453	0.0005	
Proposed Wells to Ana Spring Reservoir (Transmissivity from Morgan (1988) and McFarland and Ryals (1991)): Used S = 0.001															
112,207.80	15,000.00	0.00100	38.15	0.0850	30.00	30,305.00	3.14	0.5102	0.5476	0.0213	LAKE 4037		0.0356		Continuous Pumping at Full Rate
112,207.80	15,000.00	0.00100	74.95	0.1670	30.00	28,540.00	3.14	0.4525	0.6218	0.0476	Well #3		0.0793		Continuous Pumping at Full Rate
			113.11	0.25						0.0689		0.0006	0.1149	0.0011	
112,207.80	15,000.00	0.00100	18.84	0.0420	245.00	30,305.00	3.14	0.0625	2.2573	0.0434	LAKE 4037		0.0724		Pro-Rated Pumping Rate
112,207.80	15,000.00	0.00100	37.02	0.0825	245.00	28,540.00	3.14	0.0554	2.3704	0.0896	Well #3		0.1494		Pro-Rated Pumping Rate
			55.86	0.12						0.1330		0.0004	0.2217	0.0007	
Proposed Wells to Ana Spring Reservoir (Transmissivity from Morgan (1988) and McFarland and Ryals (1991)): Used S = 0.0001															
112,207.80	15,000.00	0.00010	38.15	0.0850	30.00	30,305.00	3.14	0.0510	2.4487	0.0954	LAKE 4037		0.1590		Continuous Pumping at Full Rate
112,207.80	15,000.00	0.00010	74.95	0.1670	30.00	28,540.00	3.14	0.0453	2.5630	0.1962	Well #3		0.3270		Continuous Pumping at Full Rate
			113.11	0.25						0.2916		0.0009	0.4860	0.0015	
112,207.80	15,000.00	0.00010	18.84	0.0420	245.00	30,305.00	3.14	0.0062	4.5046	0.0867	LAKE 4037		0.1445		Pro-Rated Pumping Rate
112,207.80	15,000.00	0.00010	37.02	0.0825	245.00	28,540.00	3.14	0.0055	4.6239	0.1748	Well #3		0.2913		Pro-Rated Pumping Rate
			55.86	0.12						0.2615		0.0005	0.4358	0.0008	

Ana Spring Flow Change: Q(change) = Q(original) - (Q(original)*((h(original)-h(change)/h(original)))

Q(change) = change in flow rate at Ana Spring (ft3/s)
Q(original) = Ana Spring flow rate observed by Brown (1957) = 90 ft3/s
h(original) = GW head above Ana Reservoir lake lake observed by Brown (1957) = 54 ft
h(change) = calculated drawdown at Ana Spring

Note: Given the equation above, a positive value is a decrease in flow and a negative value is an increase in flow

Note: the change in Ana Spring flow is about 1.67 ft3/s per 1.0 foot of groundwater level change using the Brown (1957) methodology

LAKE 52627

Oregon Water Resources Department
725 Summer Street NE, Suite A
Salem Oregon 97301
(503) 986-0900
www.wrd.state.or.us

Application for
Well ID Number

Do not complete if the well already has a Well Identification Number.

RECEIVED
JUN 10 2015
WATER RESOURCES DEPT
SALEM, OREGON

I. OWNER INFORMATION

Current Owner Name *(please print)*: Ernest & Dixie Shuffield, Shuffield Ranch

Mailing Address: P.O. Box 85

City, State, Zip: Summer Lake, OR 97640

Mail Well ID Tag to: [✓] SAME AS ABOVE [ ] In Care Of (C/O)

Name & Address: _____

City, State, Zip: _____

II. WELL LOCATION INFORMATION *(Please fill out as completely as possible)*

Township: 29 S (North / South) Range: 17 E (East / West) Section: 24

Tax Lot: 600 County Lake SW 1/4 NW 1/4

GPS Coordinates: 1600' South and 160' East from the NW corner of Section 24

Street Address of Well, City: 50969 Shuffield Rd, Summer Lake, OR 97640

If the property had a different street address in the past: End of County Rd 4-16A

III. GENERAL WELL INFORMATION *(Please fill out as completely as possible)*

Use of Well (domestic, irrigation, commercial, industrial, monitoring): Irrigation, Domestic, Livestock

Date Well Constructed (or property built): 1914 / 1946 Total Well Depth: N/A Casing Diameter: 6"

Owner at time the well was constructed (if known): Floyd N. Arnott Original Well Constructor: Frank Harvey Williams

Other Information: Well and original homesteader discussed in 'Settlers of the Summer Lake Valley' by Teresa Foster

SUBMITTED BY *(please print)*: Chaylon Shuffield, Shuffield Ranch Water Resources Agent

PHONE: 541.213.0093 **EMAIL &/or FAX:** c_shuffield@hotmail.com

Send application to: Oregon Water Resources Department 725 Summer St NE, Suite A, Salem, Oregon 97301; or fax to (503) 986-0902. Applications are processed in the order they are received, and Well ID Numbers are mailed within 4-5 business days.

For Official Use Only by the Oregon Water Resources Department:

Received Date:	Well Log Number:	Well Identification #:
6-10-15	LAKE 52627	L-118706

(NO ORIGINAL WELL LOG)

#12 LAKE 4037 4037

295/17E/24 bc

STATE OF OREGON

WATER WELL REPORT

(as required by ORS 537.765)

(START CARD) # W-49899-18860

(1) OWNER:

Well Number:

Name Duane Shuffield

Address P.O. Box 95

City Summer Lake State Oregon Zip 97640

(2) TYPE OF WORK:

☑ New Well ☐ Deepen ☐ Recondition ☐ Abandon

(3) DRILL METHOD

☑ Rotary Air ☐ Rotary Mud ☐ Cable

☐ Other

(4) PROPOSED USE:

☐ Domestic ☐ Community ☐ Industrial ☑ Irrigation

☐ Thermal ☐ Injection ☐ Other

(5) BORE HOLE CONSTRUCTION:

Special Construction approval Yes ☐ No ☐ Depth of Completed Well 380 ft.

Explosives used Yes ☐ No ☑ Type Amount

HOLE Diameter	From	To	SEAL Material	From	To	Amount sacks or pounds
12"	0	204	cement	0	204	138
8"	204	380				

How was seal placed: Method ☐ A ☐ B ☒ C ☐ D ☐ E

☐ Other

Backfill placed from ft. to ft. Material

Gravel placed from ft. to ft. Size of gravel

(6) CASING/LINER:

	Diameter	From	To	Gauge	Steel	Plastic	Welded	Threaded
Casing:	8"	+1	204	3.50	☑	☐	☑	☐
					☐	☐	☐	☐
					☐	☐	☐	☐
					☐	☐	☐	☐
Liner:					☐	☐	☐	☐
					☐	☐	☐	☐

Final location of shoe(s)

(7) PERFORATIONS/SCREENS:

☐ Perforations Method

☐ Screens Type Material

From	To	Slot size	Number	Diameter	Tele/pipe size	Casing	Liner
						☐	☐
						☐	☐
						☐	☐
						☐	☐
						☐	☐
						☐	☐

(8) WELL TESTS: Minimum testing time is 1 hour

☐ Pump ☐ Bailer ☑ Air ☐ Flowing Artesian

Yield gal/min	Drawdown	Drill stem at	Time
1000		380	1 hr.

Temperature of water 63 Depth Artesian Flow Found

Was a water analysis done? ☐ Yes By whom

Did any strata contain water not suitable for intended use? ☐ Too little

☐ Salty ☐ Muddy ☐ Odor ☐ Colored ☐ Other

Depth of strata:

(9) LOCATION OF WELL by legal description:

County Lake Latitude ' " Longitude ' "

Township 29S N or S, Range 17E E or W, WM.

Section 24 SW ¼ NW ¼

Tax Lot Lot Block Subdivision

Street Address of Well (or nearest address) End of County Rd. 416-A

(10) STATIC WATER LEVEL:

19 ft. below land surface. Date 9-27-90

Artesian pressure lb. per square inch. Date

(11) WATER BEARING ZONES:

Depth at which water was first found

From	To	Estimated Flow Rate	SWL
24	95	1000 GPM	19

(12) WELL LOG:

Ground elevation

Material	From	To	SWL
Brown Clay	0	2'	
Brown Clay Stone	2'	87'	
Rock grey	87'	200'	
Brown Lava Rock	200'	285'	
Red Brown Lava Rock/Cinders	285'	380'	

RECEIVED

OCT 30 1990

WATER RESOURCES DEPT.

SALEM, OREGON

Date started 8-1-90 Completed 9-27-90

(unbonded) Water Well Constructor Certification:

I certify that the work I performed on the construction, alteration, or abandonment of this well is in compliance with Oregon well construction standards. Materials used and information reported above are true to my best knowledge and belief.

WWC Number [redacted]

Signed Date

(bonded) Water Well Constructor Certification:

I accept responsibility for the construction, alteration, or abandonment work performed on this well during the construction dates reported above. all work performed during this time is in compliance with Oregon well construction standards. This report is true to the best of my knowledge and belief.

WWC Number 567

Signed Mel Searsch Date 10-26-90

ORIGINAL & FIRST COPY - WATER RESOURCES DEPARTMENT SECOND COPY - CONSTRUCTOR THIRD COPY - CUSTOMER 9809C 3/88

LAKE 4037

Oregon Water Resources Department
725 Summer Street NE, Suite A
Salem Oregon 97301
(503) 986-0900
www.wrd.state.or.us

Application for
Well ID Number

Do not complete if the well already has a Well I.D Number.

I. OWNER INFORMATION

Current Owner Name *(please print)*: Ernest Duane Shuffield
Mailing Address: P.O. Box 85
City: Summer Lake State: Oregon Zip: 97640
Mailing Address *(to send Well I.D.)*: P.O. Box 85
City: Summer Lake State: Oregon Zip: 97640

II. WELL INFORMATION *(Do not complete this section if the well report is attached.)*

Township: _____ (North/South) Range: _____ (East/West) Section: _____
Tax Lot: _____ County: _____ _____ 1/4 _____ 1/4
Street Address of Well: _____ City: _____
Owner at time the well was constructed, (if known): _____
If the property had a different street address in the past: County Rd 416-A is now Shuffield Rd

III. GENERAL WELL INFORMATION *(Do not complete this section if the well report is attached)*

Use of Well (domestic, irrigation, commercial, industrial, monitoring): _____
Date Well Constructed: _____ Total Well Depth: _____ Casing Diameter: _____
Other Information: _____

SUBMITTED BY *(please print)*: Chaylon Duane Shuffield (for Ernest Duane Shuffield)
PHONE: 541.207.2310 FAX: 541.943.3170

Send application to Oregon Water Resoureces Department; 725 Summer St NE, Suite A; Salem, Oregon 97301-1266; fax (503) 986-0902. Applications are processed and Well I.D. Numbers are mailed every Wednesday.

For Official Use Only by the Oregon Water Resources Department:

Received Date:	Well Log Number:	Well Identification #:
	LAKE 4037	107336

Oregon
Kate Brown, Governor

Water Resources Department
725 Summer St NE, Suite A
Salem, OR 97301
(503) 986-0900
Fax (503) 986-0904

April 5, 2022

ERNEST, DIXIE, CHAYLON AND AMBER SHUFFIELD
PO BOX 85
SUMMER LAKE, OR 97640

Reference: Application T-13951

On March 18, 2022, OWRD received your water right Permanent Transfer Application. The application was accompanied by $4560.00. Our receipt number 137715 is enclosed.

By copy of this letter, we are asking the Watermaster for a report regarding the potential for injury to existing water rights which may be caused by the requested change. A review form will also be sent to our groundwater staff to determine whether the proposed well accesses the same source of water as the original well or as the original POD.

This application may require publication of a notice for two consecutive weeks in a newspaper with general circulation in the area where the water right is located. If it is determined that newspaper notice will be required, the Department will prepare the notice and notify you of the cost. You will be responsible for submitting payment to the Department prior to publication of the notice.

Except as provided under ORS 540.510(3) for municipalities, you may not use water for the new use, in the new place of use or from the new point of diversion/appropriation until a final order approving the transfer application has been issued by the Department. In order to avoid any possible forfeiture of the water right, you should continue to use the water as described by your existing water right.

If the land is sold before the application is approved, the buyer's consent to the application will be required unless a recorded deed or other legal document clearly established that the water right was not conveyed in the sale.

Refer to the following page for a chart showing the steps and expected timelines for the processing of your application.

If you have any questions, please contact the Transfer Section at (503) 979-9931.

Cc: Watermaster Dist. #10, J R. Johnson *(via email)*
Lake County Planning
Anderson Engineering And Surveying Inc., Agent

Enclosure

WATER RIGHT TRANSFER COVER SHEET

Transfer: T- 13951

Transfer Specialist:

Transfer Type: Regular Transfer

Applicant: ERNEST, DIXIE SHUFFIELD PO BOX 85 SUMMER LAKE, OR 97640 Email: Phone:	**Agent**: ☐ N/A ANDERSON ENGINEERING AND SURVEYING INC. 17681 HWY 395 LAKEVIEW, OR 97630 Email: Phone:
Irrigation District: ☐ N/A Email:	**CWRE**: ☐ N/A Email:
Affected Local Gov'ts: ☐ N/A Lake County Planning Department Email:	**Affected Tribal Gov't**: ☐ N/A UNAVAILABLE Email:
Current Landowner if other than Applicant: ☐ N/A Email:	**Receiving Landowner**: ☐ N/A Email:

Water Rights Affected

File Marked	App. File # or Decree Name	Permit	Certificate	RR/CR Needed	RR/CR Nos.
☐	R76539		75192	☐ Yes ☐ No	
☐	G10832	G9934	75897	☐ Yes ☐ No	
☐	G9267	G8707	94178	☐ Yes ☐ No	

Key Dates & Initial Actions:

Rec'd: March 18, 2022	Proposed Action(s): POINT OF APPROPRIATION; ADDITIONAL POINT OF APPROPRIATION; PLACE OF USE	
Fees Pd: 4560.00	WM District: 10	ODFW District:
Initial Public Notice: April 5, 2022	WM Review sent:	ODFW Review sent:
Acknowledgement Letter Sent ☒		GW Review sent: ☐ N/A
County sent cc: of Ack Letter ☐	BOR notified (date): ☐ N/A	
Newspaper quote requested:	Request for news $ sent:	News $ received:
Request to publish sent:	Affidavit of publication received:	Last day of publication:

Document	Drafted	Peer Review	Changes Made	Coordinator	Changes Made	Signature Bin	Signature Date
DPD	Date: _____ Initials: _____	Date: _____ Initials: _____	Date: _____ Initials: _____	Date: _____ Initials: _____	Date: _____ Initials: _____	CW Sent: _____	N/A
PD	Date: _____ Initials: _____	Date: _____ Initials: _____	Date: _____ Initials: _____	Date: _____ Initials: _____	Date: _____ Initials: _____	Date: _____	Date: _____
FO	Date: _____ Initials: _____	Date: _____ Initials: _____	Date: _____ Initials: _____	Date: _____ Initials: _____	Date: _____ Initials: _____	Date: _____	Date: _____

Special Issues: _____

Special Order Volume: Vol. _____ Pages _____

Application for Permanent Water Right Transfer

Part 1 of 5 – Minimum Requirements Checklist

OREGON WATER RESOURCES DEPARTMENT
Oregon Water Resources Department
725 Summer Street NE, Suite A
Salem, Oregon 97301-1266
(503) 986-0900
www.oregon.gov/OWRD

This transfer application will be returned if Parts 1 through 5 and all required attachments are not completed and included.
For questions, please call (503) 986-0900, and ask for Transfer Section.

RECEIVED
MAR 18 2022
OWRD

Check all items included with this application. (N/A = Not Applicable)

☒ Part 1 – Completed Minimum Requirements Checklist.

☒ Part 2 – Completed Transfer Application Map Checklist.

☒ Part 3 – Application Fee, payable by check to the Oregon Water Resources Department, and completed Fee Worksheet, page 3. Try the new online fee calculator at: http://apps.wrd.state.or.us/apps/misc/wrd_fee_calculator. If you have questions, call Customer Service at (503) 986-0801.

☒ Part 4 – Completed Applicant Information and Signature.

☒ Part 5 – Information about Water Rights to be Transferred: **How many water rights are to be transferred? 3 List them here: 75192, 75897, 94178**
Please include a separate Part 5 for each water right. (See instructions on page 6)

Attachments:

☒ Completed Transfer Application Map.

☒ Completed Evidence of Use Affidavit and supporting documentation.

☐ ☒ N/A Affidavit(s) of Consent from Landowner(s) (if the applicant does not own the land the water right is on.)

☐ ☒ N/A Supplemental Form D – For water rights served by or issued in the name of an irrigation district. Complete when the transfer applicant is not the irrigation district.

☒ ☐ N/A Oregon Water Resources Department's Land Use Information Form with approval and signature (or signed land use form receipt stub) from each local land use authority in which water is to be diverted, conveyed, and/or used. Not required if water is to be diverted, conveyed, and/or used only on federal lands or if **all** of the following apply: a) a change in place of use only, b) no structural changes, c) the use of water is for irrigation only, and d) the use is located within an irrigation district or an exclusive farm use zone.

☒ ☐ N/A Water Well Report/Well Log for changes in point(s) of appropriation (well(s)) or additional point(s) of appropriation.

☐ ☒ N/A Geologist Report for a change from a surface water point of diversion to a ground water point of appropriation (well), if the proposed well is more than 500' from the surface water source and more than 1000' upstream or downstream from the point of diversion. See OAR 690-380-2130 for requirements and applicability.

(For Staff Use Only)

WE ARE RETURNING YOUR APPLICATION FOR THE FOLLOWING REASON(S):

___ Application fee not enclosed/insufficient
___ Map not included or incomplete
___ Land Use Form not enclosed or incomplete
___ Evidence of Use Form not enclosed or incomplete
___ Additional signature(s) required
___ Part _____ is incomplete

Other/Explanation _____

Staff: _____ 503-986-0___ Date: _____/_____/_____

13951 TACS

RECEIVED
MAR 18 2022
OWRD

Part 2 of 5 – Transfer Application Map

Your transfer application <u>will be returned</u> if any of the map requirements listed below are not met.

Please be sure that the transfer application map you submit includes all the required items and matches the existing water right map. Check all boxes that apply.

☒ ☐ N/A Certified Water Right Examiner (CWRE) Stamp and Original Signature. For a list of CWREs, see http://apps.wrd.state.or.us/apps/wr/cwre_license_view/. CWRE stamp and signature are not required for substitutions.

☐ ☒ N/A If **more than three** water rights are involved, separate maps are needed for each water right.

☒ Permanent quality printed with dark ink on good quality paper.

☒ The size of the map can be 8½ x 11 inches, 8½ x 14 inches, 11 x 17 inches, or up to 30 x 30 inches. For 30 x 30 inch maps, one extra copy is required.

☒ A north arrow, a legend, and scale.

☒ The scale of the map must be: 1 inch = 400 feet, 1 inch = 1,320 feet, the scale of the Final Proof/Claim of Beneficial Use Map (the map used when the permit was certificated), the scale of the county assessor map if the scale is not smaller than 1 inch = 1,320 feet, or a scale that has been pre-approved by the Department.

☒ Township, Range, Section, ¼ ¼, DLC, Government Lot, and other recognized public land survey lines.

☒ Tax lot boundaries (property lines) are required. Tax lot numbers are recommended.

☒ Major physical features including rivers and creeks showing direction of flow, lakes and reservoirs, roads, and railroads.

☒ Major water delivery system features from the point(s) of diversion/appropriation such as main pipelines, canals, and ditches.

☒ Existing place of use that includes separate hachuring for each water right, priority date, and use including number of acres in each quarter-quarter section, government lot, or in each quarter-quarter section as projected within government lots, donation land claims, or other recognized public land survey subdivisions. If less than the entirety of the water right is being changed, a separate hachuring is needed for lands left unchanged.

☒ ☐ N/A Proposed place of use that includes separate hachuring for each water right, priority date, and use including number of acres in each quarter-quarter section, government lot, or in each quarter-quarter section as projected within government lots, donation land claims, or other recognized public land survey subdivisions.

☒ Existing point(s) of diversion or well(s) with distance and bearing or coordinates from a recognized survey corner. This information can be found in your water right certificate or permit.

☒ ☐ N/A If you are proposing a change in point(s) of diversion or well(s), show the proposed location and label it clearly with distance and bearing or coordinates. If GPS coordinates are used, latitude-longitude coordinates may be expressed as either degrees-minutes-seconds with at least one digit after the decimal (example – 42°32'15.5") or degrees-decimal with five or more digits after the decimal (example – 42.53764°).

13951

FEE WORKSHEET for PERMANENT TRANSFER (except Substitution)			
1	Base Fee (includes one type of change to one water right for up to 1 cfs)	*1*	$1,360
2	Types of change proposed: ☒ Place of Use ☐ Character of Use ☒ Point of Diversion/Appropriation Number of above boxes checked = 2 (2a) Subtract 1 from the number in line 2a = 1 (2b) *If only one change, this will be 0* Multiply line 2b by $1090 and enter »	*2*	1090
3	Number of water rights included in transfer 3 (3a) Subtract 1 from the number in 3a above: 2 (3b) *If only one water right this will be 0* Multiply line 3b by $610 and enter »	*3*	1220
4	Do you propose to add or change a well, or change from a surface water POD to a well? ☐ No: enter 0 ☒ Yes: enter $480 for the 1st well to be added or changed 480 (4a) Do you propose to add or change additional wells? ☐ No: enter 0 ☒ Yes: multiply the number of additional wells by $410 410 (4b) Add line 4a to line 4b and enter » » » » » » » » » » » » » » »	*4*	890
5	Do you propose to change the place of use or character of use? ☐ No: enter 0 on line 5 ☒ Yes: enter the cfs for the portions of the rights to be transferred (see below*):0.085 (5a) Subtract 1.0 from the number in 5a above: -0.915 (5b) If 5b is 0 or less, enter 0 on line 5 » » » » » » » » » » » » » » » If 5b is greater than 0, round up to the nearest whole number: 0 (5c) and multiply 5c by $410, then enter on line 5 »	*5*	0
6	Add entries on lines 1 through 5 above » » » » » » » » » » Subtotal:	*6*	4560
7	Is this transfer: ☐ necessary to complete a project funded by the Oregon Watershed Enhancement Board (OWEB) under ORS 541.932? ☐ endorsed in writing by ODFW as a change that will result in a net benefit to fish and wildlife habitat? If one or more boxes is checked, multiply line 6 by 0.5 and enter on line 7 » If no box is applicable, enter 0 on line 7 » » » » » » » » » » » » » » » » » » »	*7*	0
8	Subtract line 7 from line 6 » » » » » » » » » » » » » » » » » » **Transfer Fee:**	*8*	**4560**

RECEIVED
MAR 18 2022
OWRD

*Example for Line 5a calculation to transfer 45.0 acres of Primary Certificate 12345 (total 1.25 cfs for 100 acres) and 45.0 acres of Supplemental Certificate 87654 (1/80 cfs per acre) on the same land:

1. For irrigation calculate cfs for each water right involved as follows:
   a. Divide total authorized cfs by total acres in the water right *(for C12345, 1.25 cfs ÷100 ac)*; then multiply by the number of acres to be transferred to get the transfer cfs *(x 45 ac= 0.56 cfs)*.
   b. If the water right certificate does not list total cfs, but identifies the allowable use as 1/40 or 1/80 of a cfs per acre; multiply number of acres proposed for change by either 0.025 (1/40) or 0.0125 (1/80). *(For C87654, 45.0 ac x 0.0125 cfs/ac = 0.56 cfs)*
2. Add cfs for the portions of water rights on all the land included in the transfer; however **do not count cfs for supplemental rights on acreage for which you have already calculated the cfs fee for the primary right on the same land.** The fee should be assessed only once for each "on the ground" acre included in the transfer. *(In this example, blank 5a would be only 0.56 cfs, since both rights serve the same 45.0 acres. Blank 5b would be 0 and Line 5 would then also become 0).*

FEE WORKSHEET for SUBSTITUTION			
1	Base Fee (includes change to one well)	*1*	$990.00
2	Number of wells included in substitution _____ (2a) Subtract 1 from the number in 2a above: _____ (2b) *If only one well this will be 0* Multiply line 2b by $480 and enter » » » » » » » » » » » » » »	*2*	
3	Add entries on lines 1 through 2 above » » » » » » **Fee for Substitution:**	*3*	

Part 4 of 5 – Applicant Information and Signature

Applicant Information

APPLICANT/BUSINESS NAME			PHONE NO.	ADDITIONAL CONTACT NO.
Ernest & Dixie Shuffield, Chaylon & Amber Shuffield			541-213-0093	
ADDRESS P.O. Box 85				FAX NO.
CITY Summer Lake	STATE OR	ZIP 97640	E-MAIL	
BY PROVIDING AN E-MAIL ADDRESS, CONSENT IS GIVEN TO RECEIVE ALL CORRESPONDENCE FROM THE DEPARTMENT ELECTRONICALLY. COPIES OF THE FINAL ORDER DOCUMENTS WILL ALSO BE MAILED.				

Agent Information – The agent is authorized to represent the applicant in all matters relating to this application.

AGENT/BUSINESS NAME			PHONE NO.	ADDITIONAL CONTACT NO.
Anderson Engineering & Surveying Inc.			541-947-4407	
ADDRESS P.O. Box 28				FAX NO. 541-947-2321
CITY Lakeview	STATE OR	ZIP 97630	E-MAIL darryla@andersonengineering.com	
BY PROVIDING AN E-MAIL ADDRESS, CONSENT IS GIVEN TO RECEIVE ALL CORRESPONDENCE FROM THE DEPARTMENT ELECTRONICALLY. COPIES OF THE FINAL ORDER DOCUMENTS WILL ALSO BE MAILED.				

Explain in your own words what you propose to accomplish with this transfer application, and why:
Transfering acres from an under utilized area into a central pivot system to be more efficiently used and to complete the full rotation of the pivot, and drilling a new well for the remaining acreage as the existing old well is not producing enough water for efficient pump usage.

If you need additional space, continue on a separate piece of paper and attach to the application as "Attachment 1".

Check One Box

☒ By signing this application, I understand that, upon receipt of the draft preliminary determination and prior to Department approval of the transfer, I will be required to provide landownership information and evidence that I am authorized to pursue the transfer as identified in OAR 690-380-4010(5); **OR**

☐ I affirm the applicant is a municipality as defined in ORS 540.510(3)(b) and that the right is in the name of the municipality or a predecessor; **OR**

☐ I affirm the applicant is an entity with the authority to condemn property and is acquiring by condemnation the property to which the water right proposed for transfer is appurtenant and have supporting documentation.

RECEIVED
MAR 18 2022
OWRD

13951

By my signature below, I confirm that I understand:

- Prior to Department approval of the transfer application, I may be required to submit payment to the Department for publication of a notice in a newspaper with general circulation in the area where the water right is located, once per week for two consecutive weeks. If more than one qualifying newspaper is available, I suggest publishing the notice in the following newspaper: Lake County Examiner.
- Amendments to the application may only be made in response to the Department's Draft Preliminary Determination (DPD). The applicant will have a period of at least 30 days to amend the application to address any issues identified by the Department in the DPD, or to withdraw the application. Note that amendments may be subject to additional fees, pursuant to ORS 536.050.
- Failure to complete an approved change in place of use and/or change in character of use, will result in loss of the water right (OAR 690-380-6010).

I (we) affirm that the information contained in this application is true and accurate.

RECEIVED
MAR 18 2022
OWRD

Applicant signature	Print Name (and Title if applicable)	Date
Chayton Shuffield	Chayton Shuffield, owner	03/12/2022
Amber Shuffield	Amber Shuffield, owner	03/12/2022
Ernest D. Shuffield	Ernest Duane Shuffield	03/12/2022
Dixie Shuffield	Dixie Shuffield	03/12/2022

Is the applicant the sole owner of the land on which the water right, or portion thereof, proposed for transfer is located? ☒ Yes ☐ No*

**If NO, include signatures of all deeded landowners (and mailing and/or e-mail addresses if different than the applicant's) or attach affidavits of consent (and mailing and/or e-mail addresses) from all landowners or individuals/entities to which the water right(s) were conveyed.*

Check the following boxes that apply:

☒ The applicant is responsible for completion of change(s). Notices and correspondence should continue to be sent to the applicant.

☐ The receiving landowner will be responsible for completing the proposed change(s) after the final order is issued. Copies of notices and correspondence should be sent to this landowner.

☐ Both the receiving landowner and applicant will be responsible for completion of change(s). Copies of notices and correspondence should be sent to this landowner and the applicant.

At this time, are the lands in this transfer application in the process of being sold? ☐ Yes ☒ No

If YES, and you know who the new landowner will be, please complete the receiving landowner information table below. If you do not know who the new landowner will be, then a request for assignment will have to be filed for at a later date.

If a property sells, the certificated water right(s) located on the land belong to the new owner, unless a sale agreement or other document states otherwise. For more information see: https://www.oregon.gov/owrd/WRDFormsPDF/Transfer_Property_Transactions.pdf

RECEIVING LANDOWNER NAME **NA**			PHONE NO.	ADDITIONAL CONTACT NO.
ADDRESS				FAX NO.
CITY	STATE	ZIP	E-MAIL	
Describe any special ownership circumstances:				
The confirming Certificate shall be issued in the name of: ☐ Applicant ☐ Receiving Landowner				

13951

☐ Check here if any of the water rights proposed for transfer are or will be located within or served by an irrigation or other water district. (**Tip: Complete and attach Supplemental Form D.**)

IRRIGATION DISTRICT NAME **NA**	ADDRESS	
CITY	STATE	ZIP

☐ Check here if water for any of the rights supplied under a water service agreement or other contract for stored water with a federal agency or other entity.

ENTITY NAME **NA**	ADDRESS	
CITY	STATE	ZIP

To meet State Land Use Consistency Requirements, you must list all county, city, municipal corporation, or tribal governments within whose jurisdiction water will be diverted, conveyed or used.

ENTITY NAME **Lake County**	ADDRESS **513 Center Street**	
CITY **Lakeview**	STATE **OR**	ZIP **97630**

ENTITY NAME **NA**	ADDRESS	
CITY	STATE	ZIP

RECEIVED
MAR 18 2022
OWRD

13951

Part 5 of 5 – Water Right Information

Please use a separate Part 5 for each water right being changed. See instructions on page 6, to copy and paste additional Part 5s, or to add additional rows to tables within the form.

RECEIVED
MAR 18 2022
OWRD

CERTIFICATE # 75912

Description of Water Delivery System

System capacity: **0.12** cubic feet per second (cfs) **OR**

_____ gallons per minute (gpm)

Describe the current water delivery system or the system that was in place at some time within the last five years. Include information on the pumps, canals, pipelines, and sprinklers used to divert, convey, and apply the water at the authorized place of use. **Water is pumped from the well and flooded over the place of use.**

Table 1. Location of Authorized and Proposed Point(s) of Diversion (POD) or Appropriation (POA)
(Note: If the POD/POA name is not specified on the certificate, assign it a name or number here.)

POD/POA Name or Number	Is this POD/POA Authorized on the Certificate or is it Proposed?	If POA, OWRD Well Log ID# (or Well ID Tag # L-___)	Twp	Rng	Sec	¼ ¼	Tax Lot, DLC or Gov't Lot	Measured Distances (from a recognized survey corner)
Well #1	☒ Authorized ☐ Proposed	**LAKE 52627 L-118706**	**29 S**	**17 E**	**24**	**SW NW**	**600**	**1600' south & 160' east of the nw corner of section 24**
Well #2	☐ Authorized ☒ Proposed	**LAKE 4037 L-107338**	**29 S**	**17 E**	**24**	**SE NW**	**600**	**S43° 40' 04"E 1923.52' from the NW corner of section 24**
Well #3	☐ Authorized ☒ Proposed	**NA**	**29 S**	**17 E**	**23**	**SE NE**	**600**	**2053.39' SOUTH & 361.80' WEST OF THE NE CORNER SECTION 23**
	☐ Authorized ☐ Proposed							

Check all type(s) of change(s) proposed below (change "CODES" are provided in parentheses):

- ☒ Place of Use (POU)
- ☐ Character of Use (USE)
- ☐ Point of Diversion (POD)
- ☐ Additional Point of Diversion (APOD)
- ☐ Surface Water POD to Ground Water POA (SW/GW)
- ☐ Supplemental Use to Primary Use (S to P)
- ☒ Point of Appropriation/Well (POA)
- ☒ Additional Point of Appropriation (APOA)
- ☐ Substitution (SUB)
- ☐ Government Action POD (GOV)

Will all of the proposed changes affect the entire water right?

☒ Yes Complete only the Proposed ("to" or "on" lands) section of Table 2 on the next page. Use the "CODES" listed above to describe the proposed changes.

☐ No Complete all of Table 2 to describe the portion of the water right to be changed.

13951

Please use and attach additional pages of Table 2 as needed.
See page 6 for instructions.

Do you have questions about how to fill-out the tables?
Contact the Department at 503-986-0900 and ask for Transfer Staff.

Table 2. Description of Changes to Water Right Certificate # 75912

List the change proposed for the acreage in each ¼ ¼. If more than one change is proposed, specify the acreage associated with each change.
If there is more than one POD/POA involved in the proposed changes, specify the acreage associated with each POD/POA.

AUTHORIZED (the "from" or "off" lands) The listing that appears on the certificate BEFORE PROPOSED CHANGES. List only that part or portion of the water right that will be changed.													Proposed Changes (see "CODES" from previous page)	PROPOSED (the "to" or "on" lands) The listing as it would appear AFTER PROPOSED CHANGES are made.												
Twp		Rng		Sec	¼	¼	Tax Lot	Gvt Lot or DLC	Acres	Type of USE listed on Certificate	POD(s) or POA(s) (name or number from Table 1)	Priority Date		Twp		Rng		Sec	¼	¼	Tax Lot	Gvt Lot or DLC	Acres	New Type of USE	POD(s)/ POA(s) to be used (from Table 1)	Priority Date
29	S	17	E	23	SE	NE	600		1.84	**Irrigation**	Well #1	2/3/1972	**POU/POA**	**29**	**S**	**17**	**E**	**24**	**NW**	**NW**	**101**		6.36	**Irrigation**	Well #2	2/3/1972
29	S	17	E	24	SW	NW	600		4.52	**Irrigation**	Well #1	2/3/1972	**POU/POA**													
29	S	17	E	23	SE	NE	600		3.26	**Irrigation**	Well #1	2/3/1972	**APOA**	**29**	**S**	**17**	**E**	**23**	**SE**	**NE**	**600**		3.26	**Irrigation**	Well #1 Well #3	2/3/1972
							TOTAL ACRES:		9.62												TOTAL ACRES:		9.62			

Additional remarks: **None.**

RECEIVED
MAR 18 2022
OWRD

For Place of Use or Character of Use Changes

Are there other water right certificates, water use permits or ground water registrations associated with the "from" or the "to" lands? ☐ Yes ☒ No

If YES, list the certificate, water use permit, or ground water registration numbers: **NA.**

Pursuant to ORS 540.510, any "layered" water use such as an irrigation right that is supplemental to a primary right proposed for transfer must be included in the transfer or be cancelled. Any change to a ground water registration must be filed separately in a ground water registration modification application.

For Substitution (ground water supplemental irrigation will be substituted for surface water primary irrigation)

Ground water supplemental Permit or Certificate # **NA;**
Surface water primary Certificate # **NA.**

RECEIVED
MAR 18 2022
OWRD

For a change from Supplemental Irrigation Use to Primary Irrigation Use

Identify the primary certificate to be cancelled. Certificate # **NA**

For a change in point(s) of appropriation (well(s)) or additional point(s) of appropriation:

☒ Well log(s) are attached for each authorized and proposed well(s) that are clearly labeled and associated with the corresponding well(s) in Table 1 above and on the accompanying application map.

AND/OR

☒ Describe the construction of the authorized and proposed well(s) in Table 3 for any wells that do not have a well log. For *proposed wells not yet constructed or built*, provide "a best estimate" for each requested information element in the table. The Department recommends you consult a licensed well driller, geologist, or certified water right examiner to assist with assembling the information necessary to complete Table 3.

Table 3. Construction of Point(s) of Appropriation

Any well(s) in this listing must be clearly tied to corresponding well(s) described in Table 1 and shown on the accompanying application map. Failure to provide the information will delay the processing of your transfer application until it is received. The information is necessary for the department to assess whether the proposed well(s) will access the same source aquifer as the authorized point(s) of appropriation (POA). The Department is prohibited by law from approving POA changes that do not access the same source aquifer.

Proposed or Authorized POA Name or Number	Is well already built? (Yes or No)	If an existing well: OWRD Well ID Tag No. L-___	Total well depth	Casing Diameter	Casing Intervals (feet)	Seal depth(s) (intervals)	Perforated or screened intervals (in feet)	Static water level of completed well (in feet)	Source aquifer (sand, gravel, basalt, etc.)	Well-specific rate (cfs or gpm). If less than full rate of water right
Well #1	Yes	LAKE 52627 L-118706	unknown	6"	unknown	unknown	unknown	unknown	unknown	0.12
Well #2	Yes	LAKE 4037 L-107338	380'	8"	+1-204'	0-204'	NA	19'	lava rock/ cinders	0.12
Well #3	No	NA	Approx. 400', TBD	10"	Approx. 1-200' TBD	Approx. 1-200' TBD	NA	NA	lava rock/ cinders	0.13

Part 5 of 5 – Water Right Information

Please use a separate Part 5 for each water right being changed. See instructions on page 6, to copy and paste additional Part 5s, or to add additional rows to tables within the form.

RECEIVED
MAR 18 2022
OWRD

CERTIFICATE # 94178

Description of Water Delivery System

System capacity: **0.09** cubic feet per second (cfs) **OR**

_____ gallons per minute (gpm)

Describe the current water delivery system or the system that was in place at some time within the last five years. Include information on the pumps, canals, pipelines, and sprinklers used to divert, convey, and apply the water at the authorized place of use. **Water is pumped from the well and distributed on the place of use by a pivot sprinkler system.**

Table 1. Location of Authorized and Proposed Point(s) of Diversion (POD) or Appropriation (POA)
(Note: If the POD/POA name is not specified on the certificate, assign it a name or number here.)

POD/POA Name or Number	Is this POD/POA Authorized on the Certificate or is it Proposed?	If POA, OWRD Well Log ID# (or Well ID Tag # L-___)	Twp	Rng	Sec	¼ ¼	Tax Lot, DLC or Gov't Lot	Measured Distances (from a recognized survey corner)
Well #2	☒ Authorized ☐ Proposed	**LAKE 4037 L-107338**	**29 S**	**17 E**	**24**	**SE NW**	**600**	**S43° 40' 04"E 1923.52' from the NW corner of section 24**
	☐ Authorized ☐ Proposed							
	☐ Authorized ☐ Proposed							
	☐ Authorized ☐ Proposed							

Check all type(s) of change(s) proposed below (change "CODES" are provided in parentheses):

- ☒ Place of Use (POU)
- ☐ Character of Use (USE)
- ☐ Point of Diversion (POD)
- ☐ Additional Point of Diversion (APOD)
- ☐ Surface Water POD to Ground Water POA (SW/GW)
- ☐ Supplemental Use to Primary Use (S to P)
- ☐ Point of Appropriation/Well (POA)
- ☐ Additional Point of Appropriation (APOA)
- ☐ Substitution (SUB)
- ☐ Government Action POD (GOV)

Will all of the proposed changes affect the entire water right?

☐ Yes Complete only the Proposed ("to" or "on" lands) section of Table 2 on the next page. Use the "CODES" listed above to describe the proposed changes.

☒ No Complete all of Table 2 to describe the portion of the water right to be changed.

13951

Please use and attach additional pages of Table 2 as needed.
See page 6 for instructions.

Do you have questions about how to fill-out the tables?
Contact the Department at 503-986-0900 and ask for Transfer Staff.

Table 2. Description of Changes to Water Right Certificate # 94178

List the change proposed for the acreage in each ¼ ¼. If more than one change is proposed, specify the acreage associated with each change.
If there is more than one POD/POA involved in the proposed changes, specify the acreage associated with each POD/POA.

AUTHORIZED (the "from" or "off" lands) The listing that appears on the certificate BEFORE PROPOSED CHANGES. List only that part or portion of the water right that will be changed.													Proposed Changes (see "CODES" from previous page)	PROPOSED (the "to" or "on" lands) The listing as it would appear AFTER PROPOSED CHANGES are made.												
Twp		Rng		Sec	¼	¼	Tax Lot	Gvt Lot or DLC	Acres	Type of USE listed on Certificate	POD(s) or POA(s) (name or number from Table 1)	Priority Date		Twp		Rng		Sec	¼	¼	Tax Lot	Gvt Lot or DLC	Acres	New Type of USE	POD(s)/ POA(s) to be used (from Table 1)	Priority Date
29	S	17	E	24	NW	NW	101		0.44	**Irrigation**	Well #2	6/6/1979	**POU**	29	S	17	E	24	NW	NW	101		0.44	**Irrigation**	Well #2	6/6/1979
							TOTAL ACRES:		0.44												TOTAL ACRES:		0.44			

Additional remarks: **None.**

1369 1

RECEIVED
MAR 18 2022
OWRD

For Place of Use or Character of Use Changes

Are there other water right certificates, water use permits or ground water registrations associated with the "from" or the "to" lands? ☐ Yes ☒ No

If YES, list the certificate, water use permit, or ground water registration numbers: **NA.**

Pursuant to ORS 540.510, any "layered" water use such as an irrigation right that is supplemental to a primary right proposed for transfer must be included in the transfer or be cancelled. Any change to a ground water registration must be filed separately in a ground water registration modification application.

For Substitution (ground water supplemental irrigation will be substituted for surface water primary irrigation)

Ground water supplemental Permit or Certificate # **NA;**
Surface water primary Certificate # **NA.**

RECEIVED
MAR 18 2022
OWRD

For a change from Supplemental Irrigation Use to Primary Irrigation Use

Identify the primary certificate to be cancelled. Certificate # **NA**

For a change in point(s) of appropriation (well(s)) or additional point(s) of appropriation:

☒ Well log(s) are attached for each authorized and proposed well(s) that are clearly labeled and associated with the corresponding well(s) in Table 1 above and on the accompanying application map.

AND/OR

☒ Describe the construction of the authorized and proposed well(s) in Table 3 for any wells that do not have a well log. For *proposed wells not yet constructed or built*, provide "a best estimate" for each requested information element in the table. The Department recommends you consult a licensed well driller, geologist, or certified water right examiner to assist with assembling the information necessary to complete Table 3.

Table 3. Construction of Point(s) of Appropriation

Any well(s) in this listing must be clearly tied to corresponding well(s) described in Table 1 and shown on the accompanying application map. Failure to provide the information will delay the processing of your transfer application until it is received. The information is necessary for the department to assess whether the proposed well(s) will access the same source aquifer as the authorized point(s) of appropriation (POA). The Department is prohibited by law from approving POA changes that do not access the same source aquifer.

Proposed or Authorized POA Name or Number	Is well already built? (Yes or No)	If an existing well: OWRD Well ID Tag No. L-___	Total well depth	Casing Diameter	Casing Intervals (feet)	Seal depth(s) (intervals)	Perforated or screened intervals (in feet)	Static water level of completed well (in feet)	Source aquifer (sand, gravel, basalt, etc.)	Well-specific rate (cfs or gpm). If less than full rate of water right
Well #2	Yes	LAKE 4037 L-107338	380'	8"	+1-204'	0-204'	NA	19'	lava rock/ cinders	0.09

13951

Part 5 of 5 – Water Right Information

Please use a separate Part 5 for each water right being changed. See instructions on page 6, to copy and paste additional Part 5s, or to add additional rows to tables within the form.

CERTIFICATE # 75897

RECEIVED
MAR 18 2022
OWRD

Description of Water Delivery System

System capacity: **0.13** cubic feet per second (cfs) **OR**

_____ gallons per minute (gpm)

Describe the current water delivery system or the system that was in place at some time within the last five years. Include information on the pumps, canals, pipelines, and sprinklers used to divert, convey, and apply the water at the authorized place of use. **Water is pumped from the well and flooded over the place of use.**

Table 1. Location of Authorized and Proposed Point(s) of Diversion (POD) or Appropriation (POA)
(Note: If the POD/POA name is not specified on the certificate, assign it a name or number here.)

POD/POA Name or Number	Is this POD/POA Authorized on the Certificate or is it Proposed?	If POA, OWRD Well Log ID# (or Well ID Tag # L-___)	Twp	Rng	Sec	¼ ¼	Tax Lot, DLC or Gov't Lot	Measured Distances (from a recognized survey corner)
Well #1	☒ Authorized ☐ Proposed	**LAKE 52627 L-118706**	**29 S**	**17 E**	**24**	**SW NW**	**600**	**1600' south & 160' east of the nw corner of section 24**
Well #3	☐ Authorized ☒ Proposed	**NA**	**29 S**	**17 E**	**23**	**SE NE**	**600**	**2053.39' SOUTH & 361.80' WEST OF THE NE CORNER SECTION 23**
	☐ Authorized ☐ Proposed							

Check all type(s) of change(s) proposed below (change "CODES" are provided in parentheses):

- ☐ Place of Use (POU)
- ☐ Character of Use (USE)
- ☐ Point of Diversion (POD)
- ☐ Additional Point of Diversion (APOD)
- ☐ Surface Water POD to Ground Water POA (SW/GW)
- ☐ Supplemental Use to Primary Use (S to P)
- ☐ Point of Appropriation/Well (POA)
- ☒ Additional Point of Appropriation (APOA)
- ☐ Substitution (SUB)
- ☐ Government Action POD (GOV)

Will all of the proposed changes affect the entire water right?

☒ Yes Complete only the Proposed ("to" or "on" lands) section of Table 2 on the next page. Use the "CODES" listed above to describe the proposed changes.

☐ No Complete all of Table 2 to describe the portion of the water right to be changed.

13951

Please use and attach additional pages of Table 2 as needed.
See page 6 for instructions.

Do you have questions about how to fill-out the tables?
Contact the Department at 503-986-0900 and ask for Transfer Staff.

Table 2. Description of Changes to Water Right Certificate # 75897

List the change proposed for the acreage in each ¼ ¼. If more than one change is proposed, specify the acreage associated with each change.
If there is more than one POD/POA involved in the proposed changes, specify the acreage associated with each POD/POA.

AUTHORIZED (the "from" or "off" lands) The listing that appears on the certificate BEFORE PROPOSED CHANGES List only that part or portion of the water right that will be changed.													Proposed Changes (see "CODES" from previous page)	PROPOSED (the "to" or "on" lands) The listing as it would appear AFTER PROPOSED CHANGES are made.												
Twp		Rng		Sec	¼ ¼		Tax Lot	Gvt Lot or DLC	Acres	Type of USE listed on Certificate	POD(s) or POA(s) (name or number from Table 1)	Priority Date		Twp		Rng		Sec	¼ ¼		Tax Lot	Gvt Lot or DLC	Acres	New Type of USE	POD(s)/ POA(s) to be used (from Table 1)	Priority Date
29	S	17	E	23	SE	NE	600		10.1	**Irrigation**	Well #1	10/2/82	**APOA**	29	S	17	E	23	SE	NE	600		10.1	**Irrigation**	Well #1 Well #3	10/2/82
								TOTAL ACRES:	10.1													TOTAL ACRES:	10.1			

Additional remarks: **None.**

RECEIVED
MAR 18 2022
OWRD

For Place of Use or Character of Use Changes

Are there other water right certificates, water use permits or ground water registrations associated with the "from" or the "to" lands? ☐ Yes ☒ No

If YES, list the certificate, water use permit, or ground water registration numbers: **NA.**

Pursuant to ORS 540.510, any "layered" water use such as an irrigation right that is supplemental to a primary right proposed for transfer must be included in the transfer or be cancelled. Any change to a ground water registration must be filed separately in a ground water registration modification application.

For Substitution (ground water supplemental irrigation will be substituted for surface water primary irrigation)

Ground water supplemental Permit or Certificate # **NA;**
Surface water primary Certificate # **NA.**

RECEIVED
MAR 18 2022
OWRD

For a change from Supplemental Irrigation Use to Primary Irrigation Use

Identify the primary certificate to be cancelled. Certificate # **NA**

For a change in point(s) of appropriation (well(s)) or additional point(s) of appropriation:

☒ Well log(s) are attached for each authorized and proposed well(s) that are clearly labeled and associated with the corresponding well(s) in Table 1 above and on the accompanying application map.
Tip: You may search for well logs on the Department's web page at:
http://apps.wrd.state.or.us/apps/gw/well_log/Default.aspx

AND/OR

☒ Describe the construction of the authorized and proposed well(s) in Table 3 for any wells that do not have a well log. For *proposed wells not yet constructed or built*, provide "a best estimate" for each requested information element in the table. The Department recommends you consult a licensed well driller, geologist, or certified water right examiner to assist with assembling the information necessary to complete Table 3.

Table 3. Construction of Point(s) of Appropriation

Any well(s) in this listing must be clearly tied to corresponding well(s) described in Table 1 and shown on the accompanying application map. Failure to provide the information will delay the processing of your transfer application until it is received. The information is necessary for the department to assess whether the proposed well(s) will access the same source aquifer as the authorized point(s) of appropriation (POA). The Department is prohibited by law from approving POA changes that do not access the same source aquifer.

Proposed or Authorized POA Name or Number	Is well already built? (Yes or No)	If an existing well: OWRD Well ID Tag No. L-___	Total well depth	Casing Diameter	Casing Intervals (feet)	Seal depth(s) (intervals)	Perforated or screened intervals (in feet)	Static water level of completed well (in feet)	Source aquifer (sand, gravel, basalt, etc.)	Well -specific rate (cfs or gpm). If less than full rate of water right
Well #1	Yes	LAKE 52627 L-118706	unknown	6"	unknown	unknown	unknown	unknown	unknown	0.12
Well #3	No	NA	Approx. 400', TBD	10"	Approx. 1-200' TBD	Approx. 1-200' TBD	NA	NA	lava rock/ cinders	0.13

13951

Application for Water Right
Transfer
Evidence of Use Affidavit

OREGON WATER RESOURCES DEPARTMENT

Oregon Water Resources Department
725 Summer Street NE, Suite A
Salem, Oregon 97301-1266
(503) 986-0900
www.wrd.state.or.us

Please print legibly or type. Be as specific as possible. Attach additional pages if you need more spacing. Supporting documentation must be attached.

RECEIVED
MAR 18 2022
OWRD

State of Oregon)
) ss
County of LAKE)

I, CHAYLO N SHUFFIELD, in my capacity as OWNER,

mailing address P.O. BOX 85, SUMMER LAKE OREGON

telephone number (541)213-0093, being first duly sworn depose and say:

1. My knowledge of the exercise or status of the water right is based on (check one):

   ☒ Personal observation ☐ Professional expertise

2. I attest that:

   ☒ Water was used during the previous five years on the **entire** place of use for Certificate # 75192 & 75897 & 94178; **OR**

   ☐ My knowledge is specific to the use of water at the following locations within the last five years:

Certificate #	Township		Range		Mer	Sec	¼ ¼	Gov't Lot or DLC	Acres (if applicable)

OR

☒ Confirming Certificate # 94178 has been issued within the past five years; **OR**

☐ Part or all of the water right was leased instream at some time within the last five years. The instream lease number is: _____ (Note: If the entire right proposed for transfer was not leased, additional evidence of use is needed for the portion not leased instream.); **OR**

☐ The water right is not subject to forfeiture and documentation that a presumption of forfeiture for non-use would be rebutted under ORS 540.610(2) is attached.

☐ Water has been used at the actual current point of diversion or appropriation for more than 10 years for Certificate # _____(For Historic POD/POA Transfers)

13951

(continues on reverse side)

3. The water right was used for: (e.g., crops, pasture, etc.): PASTURE

4. I understand that if I do not attach one or more of the documents shown in the table below to support the above statements, my application will be considered incomplete.

RECEIVED
MAR 18 2022
OWRD

_____ _____

Signature of Affiant Date

Signed and sworn to (or affirmed) before me this _____ day of _____, 20____.

_____

Notary Public for Oregon

My Commission Expires: _____

Supporting Documents	Examples
☒ Copy of a water right certificate that has been issued within the last five years. (not a remaining right certificate)	Copy of **confirming** water right certificate that shows issue date
☒ Copies of receipts from sales of irrigated crops or for expenditures related to use of water	• Power usage records for pumps associated with irrigation use • Fertilizer or seed bills related to irrigated crops • Farmers Co-op sales receipt
☐ Records such as FSA crop reports, irrigation district records, NRCS farm management plan, or records of other water suppliers	• District assessment records for water delivered • Crop reports submitted under a federal loan agreement • Beneficial use reports from district • IRS Farm Usage Deduction Report • Agricultural Stabilization Plan • CREP Report
☐ Aerial photos containing sufficient detail to establish location and date of photograph	Multiple photos can be submitted to resolve different areas of a water right. If the photograph does not print with a "date stamp" or without the source being identified, the date of the photograph and source should be added. Sources for aerial photos: OSU –www.oregonexplorer.info/imagery OWRD – www.wrd.state.or.us Google Earth – earth.google.com TerraServer – www.terraserver.com
☐ Approved Lease establishing beneficial use within the last 5 years	Copy of instream lease or lease number

13951

STATE OF OREGON

COUNTY OF LAKE

CERTIFICATE OF WATER RIGHT

RECEIVED
MAR 18 2022
OWRD

THIS CERTIFICATE ISSUED TO

CHAYLON SHUFFIELD
AMBER L. SHUFFIELD
PO BOX 85
SUMMER LAKE OR 97640

confirms the right to the use of water perfected under the terms of Permit G-8707. The amount of water used to which this right is entitled is limited to the amount used beneficially, and shall not exceed the amount specified, or its equivalent in the case of rotation, measured at the well. The specific limits and conditions of the use are listed below.

SOURCE OF WATER: WELL #2, A TRIBUTARY OF ANA RIVER

PURPOSE OR USE: IRRIGATION OF 7.34 ACRES

MAXIMUM RATE: 0.09 CUBIC FOOT PER SECOND

DATE OF PRIORITY: JUNE 6, 1979

The well is located as follows:

Twp	Rng	Mer	Sec	Q-Q	Measured Distances
29 S	17 E	WM	24	SE NW	WELL #2 - SOUTH 43 DEGREES 40 MINUTES 04 SECONDS EAST, 1923.52 FEET FROM NW CORNER, SECTION 24

The amount of water used for irrigation, together with the amount secured under any other right existing for the same lands, shall be limited to ONE-EIGHTIETH of one cubic foot per second, or its equivalent for each acre irrigated, and shall be further limited to a diversion of not to exceed 3.0 acre-feet per acre for each acre irrigated during the irrigation season of each year.

The use shall conform to such reasonable rotation system as may be ordered by the proper state officer.

A description of the place of use is as follows:

Twp	Rng	Mer	Sec	Q-Q	Acres
29 S	17 E	WM	24	NW NW	7.34

The quantity of water diverted at the new point of appropriation, shall not exceed the quantity of water lawfully available at the original point of appropriation described as follows:

Twp	Rng	Mer	Sec	Q-Q	GLot	Measured Distances
30 S	17 E	WM	6	NW NE	2	970 FEET SOUTH AND 250 FEET EAST FROM N1/4 CORNER, SECTION 6

NOTICE OF RIGHT TO PETITION FOR RECONSIDERATION OR JUDICIAL REVIEW

This is an order in other than a contested case. This order is subject to judicial review under ORS 183.482. Any petition for judicial review must be filed within the 60-day time period specified by ORS 183.482. Pursuant to ORS 183.482, ORS 536.075 and OAR 137-003-0675, you may petition for judicial review and petition the Director for reconsideration of this order. A petition for reconsideration may be granted or denied by the Director, and if no action is taken within 60 days following the date the petition was filed, the petition shall be deemed denied.

Water use measurement conditions:

a. The water user shall maintain, in good working order, a totalizing flow meter or other suitable measuring device as approved by the Director at each point of appropriation.

b. The water user shall allow the Watermaster access to the meter or measuring device; provided however, where the meter or measuring device is located within a private structure, the Watermaster shall request access upon reasonable notice.

The water user shall ensure that the well has been assigned an OWRD Well Identification Number (Well ID tag), which shall be permanently attached to the well. The Well ID shall be used as a reference in any correspondence regarding the well, including any reports of water use, water level, or pump test data.

Water shall be acquired from the same aquifer (water source) as the original point of appropriation.

The right to the use of the water for the above purpose is restricted to beneficial use on the place of use described.

This certificate is issued to confirm changes POINT OF APPROPRIATION and PLACE OF USE approved by an order of the Water Resources Director entered April 20, 2015, at Special Order Volume 95, Page 933, approving Transfer Application T-11911, and together with Certificate 90178, supercedes Certificate 54247, State record of Water Right Certificates.

Issued JAN 11 2019.

Dwight French
Water Right Services Division Administrator, for
Thomas M. Byler, Director
Oregon Water Resources Department

RECEIVED
MAR 18 2022
OWRD

13951

#12 (LAKE 4037) 4037

29S/17E/24b

STATE OF OREGON
WATER WELL REPORT
(as required by ORS 537.765)

(START CARD) # W-~~49899~~ 18860

(1) OWNER:
Well Number: _____
Name: Duane Shuffield
Address: P.O. Box 95
City: Summerlake State: Oregon Zip: 97640

(2) TYPE OF WORK:
☑ New Well ☐ Deepen ☐ Recondition ☐ Abandon

(3) DRILL METHOD
☑ Rotary Air ☐ Rotary Mud ☐ Cable
☐ Other _____

(4) PROPOSED USE:
☐ Domestic ☐ Community ☐ Industrial ☑ Irrigation
☐ Thermal ☐ Injection ☐ Other _____

(5) BORE HOLE CONSTRUCTION:
Special Construction approval Yes ☐ No ☐ Depth of Completed Well 380 ft.
Explosives used Yes ☐ No ☑ Type _____ Amount _____

HOLE Diameter	From	To	SEAL Material	From	To	Amount sacks or pounds
12¼	0	204	cement	0	204	138
8"	204	380				

How was seal placed: Method ☐ A ☐ B ☒ C ☐ D ☐ E
☐ Other _____
Backfill placed from _____ ft. to _____ ft. Material _____
Gravel placed from _____ ft. to _____ ft. Size of gravel _____

(6) CASING/LINER:

	Diameter	From	To	Gauge	Steel	Plastic	Welded	Threaded
Casing:	8"	+1	204	250	☑	☐	☑	☐
					☐	☐	☐	☐
					☐	☐	☐	☐
					☐	☐	☐	☐
Liner:					☐	☐	☐	☐
					☐	☐	☐	☐

Final location of shoe(s) _____

(7) PERFORATIONS/SCREENS:
☐ Perforations Method _____
☐ Screens Type _____ Material _____

From	To	Slot size	Number	Diameter	Tele/pipe size	Casing	Liner
						☐	☐
						☐	☐
						☐	☐
						☐	☐
						☐	☐
						☐	☐

(8) WELL TESTS: Minimum testing time is 1 hour
☐ Pump ☐ Bailer ☑ Air ☐ Flowing Artesian

Yield gal/min	Drawdown	Drill stem at	Time
1000		380	1 hr

Temperature of water 63 Depth Artesian Flow Found _____
Was a water analysis done? ☐ Yes By whom _____
Did any strata contain water not suitable for intended use? ☐ Too little
☐ Salty ☐ Muddy ☐ Odor ☐ Colored ☐ Other _____
Depth of strata: _____

(9) LOCATION OF WELL by legal description:
County: Lake Latitude _____ Longitude _____
Township: 29S N or S, Range: 17E E or W, WM.
Section: 24 SW ¼ NW ¼
Tax Lot _____ Lot _____ Block _____ Subdivision _____
Street Address of Well (or nearest address): End of County Rd. 416-A

(10) STATIC WATER LEVEL:
19 ft. below land surface. Date 9-27-9
Artesian pressure _____ lb. per square inch. Date _____

(11) WATER BEARING ZONES:
Depth at which water was first found _____

From	To	Estimated Flow Rate	SWL
24	95	200GPM	19

(12) WELL LOG:
Ground elevation _____

Material	From	To	SWL
Brown Clay	0	2'	
Brown Claystone	2'	87'	
~~Brown~~ Rock grey	87'	200'	
Brown Lava Rock	200'	285'	
Red Brown Lava Rock/Cinders	285'	380'	

RECEIVED
MAR 18 2022
OWRD

RECEIVED
OCT 30 1990
WATER RESOURCES DEPT.
SALEM, OREGON

Date started 8-1-90 Completed 9-27-90

(unbonded) Water Well Constructor Certification:
I certify that the work I performed on the construction, alteration, abandonment of this well is in compliance with Oregon well construct standards. Materials used and information reported above are true to my b knowledge and belief.
WWC Number [redacted]
Signed _____ Date _____

(bonded) Water Well Constructor Certification:
I accept responsibility for the construction, alteration, or abandonm work performed on this well during the construction dates reported above. work performed during this time is in compliance with Oregon v construction standards. This report is true to the best of my knowledge a belief.
WWC Number 56
Signed Mel Search Date 10-26-9

18851

ORIGINAL & FIRST COPY - WATER RESOURCES DEPARTMENT SECOND COPY - CONSTRUCTOR THIRD COPY - CUSTOMER 9809C

LAKE 4037

Oregon Water Resources Department
725 Summer Street NE, Suite A
Salem Oregon 97301
(503) 986-0900
www.wrd.state.or.us

Application for
Well ID Number

RECEIVED
MAR 18 2022
OWRD

Do not complete if the well already has a Well I.D Number.

I. OWNER INFORMATION

Current Owner Name *(please print)*: Ernest Duane Shuffield
Mailing Address: P.O. Box 85
City: Summer Lake State: Oregon Zip: 97640
Mailing Address *(to send Well I.D.)*: P.O. Box 85
City: Summer Lake State: Oregon Zip: 97640

II. WELL INFORMATION *(Do not complete this section if the well report is attached.)*

Township: _____ (North/South) Range: _____ (East/West) Section: _____
Tax Lot: _____ County: _____ _____ 1/4 _____ 1/4
Street Address of Well: _____ City: _____
Owner at time the well was constructed, (if known): _____
If the property had a different street address in the past: County Rd 416-A is now Shuffield Rd

III. GENERAL WELL INFORMATION *(Do not complete this section if the well report is attached)*

Use of Well (domestic, irrigation, commercial, industrial, monitoring): _____
Date Well Constructed: _____ Total Well Depth: _____ Casing Diameter: _____
Other Information: _____

SUBMITTED BY *(please print)*: Chaylon Duane Shuffield (for Ernest Duane Shuffield)
PHONE: 541.207.2310 FAX: 541.943.3170

Send application to Oregon Water Resoureces Department: 725 Summer St NE, Suite A; Salem, Oregon 97301-1266; fax (503) 986-0902. Applications are processed and Well I.D. Numbers are mailed every Wednesday.

For Official Use Only by the Oregon Water Resources Department:

Received Date:	Well Log Number:	Well Identification #:
	LAKE 4037	1073380

13951

LAKE 52627

Oregon Water Resources Department
725 Summer Street NE, Suite A
Salem Oregon 97301
(503) 986-0900
www.wrd.state.or.us

Application for
Well ID Number

Do not complete if the well already has a Well Identification Number.

RECEIVED
JUN 10 2015
WATER RESOURCES DEPT
SALEM, OREGON

RECEIVED
MAR 18 2022
OWRD

I. OWNER INFORMATION

Current Owner Name *(please print)*: Ernest & Dixie Shuffield, Shuffield Ranch

Mailing Address: P.O. Box 85

City, State, Zip: Summer Lake, OR 97640

Mail Well ID Tag to: ☑ SAME AS ABOVE ☐ In Care Of (C/O)

Name & Address:

City, State, Zip:

II. WELL LOCATION INFORMATION *(Please fill out as completely as possible)*

Township: 29 S (North / South) Range: 17 E (East / West) Section: 24

Tax Lot: 600 County Lake SW 1/4 NW 1/4

GPS Coordinates: 1600' South and 160' East from the NW corner of Section 24

Street Address of Well, City: 50969 Shuffield Rd, Summer Lake, OR 97640

If the property had a different street address in the past: End of County Rd 4-16A

III. GENERAL WELL INFORMATION *(Please fill out as completely as possible)*

Use of Well (domestic, irrigation, commercial, industrial, monitoring): Irrigation, Domestic, Livestock

Date Well Constructed (or property built): 1914 / 1946 Total Well Depth: N/A Casing Diameter: 6"

Owner at time the well was constructed (if known): Floyd N. Arnott Original Well Constructor: Frank Harvey Williams

Other Information: Well and original homesteader discussed in 'Settlers of the Summer Lake Valley' by Teresa Foster

SUBMITTED BY *(please print)*: Chaylon Shuffield, Shuffield Ranch Water Resources Agent

PHONE: 541.213.0093 **EMAIL &/or FAX:** c_shuffield@hotmail.com

Send application to: Oregon Water Resources Department 725 Summer St NE, Suite A, Salem, Oregon 97301; or fax to (503) 986-0902. Applications are processed in the order they are received, and Well ID Numbers are mailed within 4-5 business days.

For Official Use Only by the Oregon Water Resources Department:

Received Date:	Well Log Number:	Well Identification #:
6-10-15	LAKE 52627	L-118706

(NO ORIGINAL WELL LOG)

Application for Water Right

Transfer

Evidence of Use Affidavit

OREGON WATER RESOURCES DEPARTMENT

Oregon Water Resources Department
725 Summer Street NE, Suite A
Salem, Oregon 97301-1266
(503) 986-0900
www.wrd.state.or.us

Please print legibly or type. Be as specific as possible. Attach additional pages if you need more spacing. Supporting documentation must be attached.

State of Oregon)
) ss

County of LAKE)

I, CHAYLO N SHUFFIELD, in my capacity as OWNER,

mailing address P.O. BOX 85, SUMMER LAKE OREGON

telephone number (541)213-0093, being first duly sworn depose and say:

1. My knowledge of the exercise or status of the water right is based on (check one):

   ☒ Personal observation ☐ Professional expertise

2. I attest that:

   ☒ Water was used during the previous five years on the **entire** place of use for Certificate # 75192 & 75897 & 94178; **OR**

   ☐ My knowledge is specific to the use of water at the following locations within the last five years:

Certificate #	Township		Range		Mer	Sec	¼ ¼	Gov't Lot or DLC	Acres (if applicable)

OR

☒ Confirming Certificate # 94178 has been issued within the past five years; **OR**

☐ Part or all of the water right was leased instream at some time within the last five years. The instream lease number is: _____ (Note: If the entire right proposed for transfer was not leased, additional evidence of use is needed for the portion not leased instream.); **OR**

☐ The water right is not subject to forfeiture and documentation that a presumption of forfeiture for non-use would be rebutted under ORS 540.610(2) is attached.

☐ Water has been used at the actual current point of diversion or appropriation for more than 10 years for Certificate # _____(For Historic POD/POA Transfers)

(continues on reverse side)

13951

3. The water right was used for: (e.g., crops, pasture, etc.): PASTURE

4. I understand that if I do not attach one or more of the documents shown in the table below to support the above statements, my application will be considered incomplete.

Signature of Affiant

3/24/2022
Date

Signed and sworn to (or affirmed) before me this 24 day of March, 2022

OFFICIAL STAMP
JILLIAN NADENE PICKLE
NOTARY PUBLIC-OREGON
COMMISSION NO. 1004204
MY COMMISSION EXPIRES SEPTEMBER 23, 2024

Notary Public for Oregon

My Commission Expires: Sept. 23 24

Supporting Documents	Examples
☒ Copy of a water right certificate that has been issued within the last five years. (not a remaining right certificate)	Copy of **confirming** water right certificate that shows issue date
☒ Copies of receipts from sales of irrigated crops or for expenditures related to use of water	• Power usage records for pumps associated with irrigation use • Fertilizer or seed bills related to irrigated crops • Farmers Co-op sales receipt
☐ Records such as FSA crop reports, irrigation district records, NRCS farm management plan, or records of other water suppliers	• District assessment records for water delivered • Crop reports submitted under a federal loan agreement • Beneficial use reports from district • IRS Farm Usage Deduction Report • Agricultural Stabilization Plan • CREP Report
☐ Aerial photos containing sufficient detail to establish location and date of photograph	Multiple photos can be submitted to resolve different areas of a water right. If the photograph does not print with a "date stamp" or without the source being identified, the date of the photograph and source should be added. Sources for aerial photos: OSU –www.oregonexplorer.info/imagery OWRD – www.wrd.state.or.us Google Earth – earth.google.com TerraServer – www.terraserver.com
☐ Approved Lease establishing beneficial use within the last 5 years	Copy of instream lease or lease number

rower Solutions Ontario
th Street
OR 97914
89-2353 Fax: (541)889-2511
t Lic#: AG-L0129177CP0

Simplot GROWER SOLUTIONS

Invoice 705104196

ill To: SHUFFIELD RANCH
PO BOX 85
SUMMER LAKE, OR 97640

Ship To: SHUFFIELD RANCH
PO BOX 85
SUMMER LAKE, OR 97640

Invoice Date	05/26/2021	
Due Date	06/20/2021	C__Standard20th
Customer ID	67118	
Salesperson	heinrick	
Shipping Loc.	1005	
Field ID	HOME	
Acres	90	Grass
Ticket(s)	370800181	

Comments: Pivot west half, Meadow ODFW

Quantity		Description	Unit Price	Total $
Analysis: 35 - 0 - 0 - 10				
5.935	Tons	SSN-46N [T]	546.00 /Tons	3,240.51
4.565	Tons	21-00-00 AMM SUL-REG [T]	370.00 /Tons	1,689.05

This invoice is subject to the Terms & Conditions of Sale on the back of this Invoice, which form an integral part of this Invoice and the agreement between Customer and Simplot Grower Solutions.

Customer will pay all amounts under this Invoice when due. If Customer fails to pay amounts due under this Invoice on the Net Due Date, Customer will be charged interest at a rate of 2.0% per month (24% per annum) or the maximum rate allowed by law, whichever is less, on any unpaid amounts accruing from the date after the Net Due Date unless otherwise approved by Simplot Grower Solutions in writing.

It is not necessary for this Invoice to be signed to be enforceable against Customer, including without limitation invoices for custom spraying or application. By accepting these goods and/or services, Customer acknowledges and agrees that Customer understands and accepts the terms and conditions of this Invoice, including the Terms & Conditions of Sale.

Sub Total	4,929.56
Amount Due	**4,929.56**
**** PAID IN FULL ****	
John Deere Cr	4,929.56

Recommendation Was Made By or Provided to the Seller. Yes No
SHUFFIELD RANCH

Invoice 705104196

13951

Land Use Information Form

Oregon Water Resources Department
725 Summer Street NE, Suite A
Salem, Oregon 97301-1266
(503) 986-0900
www.wrd.state.or.us

RECEIVED
MAR 18 2022
OWRD

Applicant(s): Chaylon & Amber Shuffield, Dixie & Ernest Shuffield

Mailing Address: P.O. Box 85

City: Summer Lake State: OR Zip Code: 97640 Daytime Phone: 541-213-0093

A. Land and Location

Please include the following information for all tax lots where water will be diverted (taken from its source), conveyed (transported), and/or used or developed. Applicants for municipal use, or irrigation uses within irrigation districts may substitute existing and proposed service-area boundaries for the tax-lot information requested below.

Township	Range	Section	¼ ¼	Tax Lot #	Plan Designation (e.g., Rural Residential/RR-5)	Water to be:			Proposed Land Use:
29S	17E	24	SE NW	600	range	☒ Diverted	☒ Conveyed	☐ Used	irrigation
29S	17E	24	SW NW	600	range	☐ Diverted	☒ Conveyed	☐ Used	irrigation
29S	17E	24	NW NW	101	range	☐ Diverted	☒ Conveyed	☒ Used	irrigation
29S	17E	23	SE NE	600	range	☒ Diverted	☒ Conveyed	☒ Used	irrigation

List all counties and cities where water is proposed to be diverted, conveyed, and/or used or developed:

Lake County

B. Description of Proposed Use

Type of application to be filed with the Water Resources Department:

☐ Permit to Use or Store Water ☒ Water Right Transfer ☐ Permit Amendment or Ground Water Registration Modification
☐ Limited Water Use License ☐ Allocation of Conserved Water ☐ Exchange of Water

Source of water: ☐ Reservoir/Pond ☒ Ground Water ☐ Surface Water (name) _____

Estimated quantity of water needed: 0.215 ☒ cubic feet per second ☐ gallons per minute ☐ acre-feet

Intended use of water: ☒ Irrigation ☐ Commercial ☐ Industrial ☐ Domestic for _____ household(s)
☐ Municipal ☐ Quasi-Municipal ☐ Instream ☐ Other _____

Briefly describe:

Transfering acres from an under utilized area into a central pivot system to be more efficiently used and to complete the full rotation of the pivot, drill a new well for the remaining acres as the existing well is not producing water efficiently anymore

Note to applicant: If the Land Use Information Form cannot be completed while you wait, please have a local government representative sign the receipt at the bottom of the next page and include it with the application filed with the Water Resources Department.

See bottom of Page 3. →

RECEIVED
MAR 18 2022
OWRD

For Local Government Use Only

The following section must be completed by a planning official from each county and city listed unless the project will be located entirely within the city limits. In that case, only the city planning agency must complete this form. This deals only with the local land-use plan. Do not include approval for activities such as building or grading permits.

Please check the appropriate box below and provide the requested information

☒ Land uses to be served by the proposed water uses (including proposed construction) are allowed outright or are not regulated by your comprehensive plan. Cite applicable ordinance section(s): Lake County Zoning Ordinance - Art. 3 (R-2 zone)

☐ Land uses to be served by the proposed water uses (including proposed construction) involve discretionary land-use approvals as listed in the table below. (Please attach documentation of applicable land-use approvals which have already been obtained. Record of Action/land-use decision and accompanying findings are sufficient.) **If approvals have been obtained but all appeal periods have not ended, check "Being pursued."**

Type of Land-Use Approval Needed (e.g., plan amendments, rezones, conditional-use permits, etc.)	Cite Most Significant, Applicable Plan Policies & Ordinance Section References	Land-Use Approval	
		☐ Obtained ☐ Denied	☐ Being Pursued ☐ Not Being Pursued
		☐ Obtained ☐ Denied	☐ Being Pursued ☐ Not Being Pursued
		☐ Obtained ☐ Denied	☐ Being Pursued ☐ Not Being Pursued
		☐ Obtained ☐ Denied	☐ Being Pursued ☐ Not Being Pursued
		☐ Obtained ☐ Denied	☐ Being Pursued ☐ Not Being Pursued

Local governments are invited to express special land-use concerns or make recommendations to the Water Resources Department regarding this proposed use of water below, or on a separate sheet.

29-17-24-600
29-17-24-101
29-17-23-600

Name: Darwin Johnson Title: Planning Director

Signature: [signature] Phone: 541-947-6036 Date: 8 March 2021

Government Entity: Lake County Planning Department

Note to local government representative: Please complete this form or sign the receipt below and return it to the applicant. If you sign the receipt, you will have 30 days from the Water Resources Department's notice date to return the completed Land Use Information Form or WRD may presume the land use associated with the proposed use of water is compatible with local comprehensive plans.

Receipt for Request for Land Use Information

Applicant name: _____

City or County: _____ Staff contact: _____

Signature: _____ Phone: _____ Date: _____

Permanent Transfer Application Intake Completion Checklist

Check the Certificate(s) in WRIS

Transfer # T-13951

Checked by- Joan *Date-* 3/23/22	***Type of Change(s) Proposed:*** *Mark the Proposed Changes*	**Substitution**	**Supplemental to Primary**	**POU**	**POD**	**APOD**
Fee Received: $ 4560.00		**Gov Action**	**Surface to Ground**	**USE**	**POA**	**APOA**
Calculated Fee:			***How many rights to be Transferred?***			
			Certificate # 75192 - POU-POA-APOA			
Additional Observations:			75897 - APOA			
Evidence of use - not notarized not signed			94178 - POU			

If OK and complete, check box to the left; if NOT, fill in.

☑ **1.** Is applicant information complete? Have all applicants listed at the top of the page signed at the bottom?
If **no**, what is missing? Whose signature is missing? _____

☑ **2.** Does applicant indicate the place of use is in or near an irrigation district? Is a Form D included? ☒ N/A.
Name of the district: _____

☑ **3.** Part 5 of application, has the applicant(s) completed the entire page and does the information match the description of the explanation of the reasons for transfer on Part 4 of the application?
If **no**, you may need to contact the applicant or agent? _____

☑ **4.** Is there only one (1) water right included in this transfer application?
If **no**, are the criteria of OAR 690-380-3220 for more than one WR met? Yes or No _____
If **no**, then the transfer application **CANNOT** be accepted. See attached "3220" Decision Tree Flowchart.

☑ **5.** For multiple certificates do each of the certificates listed on Application Page 1 have their own separate completed Part 5 tables 1 & 2?
If **no**, which certificate(s) are missing a separate Part 5 tables 1 & 2? _____

☑ **6.** Is the map prepared and signed by a CWRE? Does the map meet requirements?
If **no**, what is missing? _____. Map waiver included? ☐ Yes ☐ No

☑ **7.** If a change in point of appropriation (POA), have the well logs been included? ☐ N/A. 1 well log

☑ **8.** If a change in place of use (POU) within Umatilla County, have the applicant(s) provided a Supplemental Form U? ☑ N/A.

☒ **9.** If all boxes on this checklist are checked (with no remaining deficiencies identified), **ACCEPT** the application. Put this application intake completeness check sheet in the transfer folder. — ~~[illegible]~~ evidence of use

OR: ☐ If all boxes to the left are **NOT** checked, then this application is deficient and **CANNOT** be accepted. It should be returned and the **deficiencies listed in the "staff" section at the bottom of Application Page 1**, unless the applicant or agent can resolve the deficiencies within 2-3 days.

Actions taken: emailed & received missing doc **Date:** 3/29/22

Revised 7/14/2021

Permanent Transfer Application Intake Completion Checklist

FEE WORKSHEET for PERMANENT TRANSFER (except Substitution)			
1	Base Fee (includes one type of change to one water right for up to 1 cfs)	*1*	**$1,360**
2	Types of change proposed: ☐ Place of Use ☐ Character of Use ☐ Point of Diversion/Appropriation Number of above boxes checked = _____(2a) Subtract 1 from the number in line **2a** = _____(2b) *If only one change, this will be 0.* Multiply line **2b** by **$1,090** and enter » » » » » » » » » » » » » » » » »	*2*	0
3	Number of water rights included in transfer _____(3a) Subtract 1 from the number in **3a** above: _____(3b) *If only one water right this will be 0* Multiply line **3b** by $610 and enter » » » » » » » » » » » » » » » » »	*3*	0
4	Do you propose to add or change a well, change from a surface water POD to a well, or Substitute a Suppl GW right for a Primary SW right? ☐ No: enter 0 » ☐ Yes = **$480 (4a)** If YES: enter the number of wells being proposed: _____(4b) Subtract 1 from the number in line **4b** = _____(4c) *If only one well this will be 0.* Multiply line **4c** by $410 = _____(4d) Add lines **4a** and **4d** and enter » » » » » » » » » » » » » » » » » » »	*4*	0
5	Do you propose to change the place of use or character of use? ☐ No: enter 0 on line 5 » ☐ Yes: enter the cfs for the portions of the rights to be transferred (see example below*): _____(5a) Subtract 1.0 from the number in **5a** above: _____(5b) If **5b** is 0 or less, enter 0 on line 5 » » » » » » » » » » » » » » » » » » » If **5b** is greater than 0, round up to the nearest whole number: _____(5c) and multiply **5c** by $350, then enter on line 5 » » » » » » » » » » » » » »	*5*	0
6	Add entries on lines **1** through **5** above » » » » » » » » » » Subtotal:	*6*	0
7	Is this transfer: ☐ necessary to complete a project funded by the Oregon Watershed Enhancement Board (OWEB) under ORS 541.932? ☐ endorsed in writing by ODFW as a change that will result in a net benefit to fish and wildlife habitat? If one or more boxes is checked, multiply line **6** by 0.5 and enter on line 7 » » » If no box is applicable, enter 0 on line 7» » » » » » » » » » » » » » » » »	*7*	0
8	Subtract line 7 from line 6 » » » » » » » » » » » » » **Transfer Fee:**	*8*	

Revised 7/14/2021

RECEIVED
MAR 18 2022
OWRD

MAP TO ACCOMPANY WATER RIGHT TRANSFER APPLICATION

FOR

ERNEST & DIXIE SHUFFIELD
CHAYLON & AMBER SHUFFIELD

SECTIONS 23 & 24, TOWNSHIP 29 SOUTH,
RANGE 17 EAST, W.M.
LAKE COUNTY, OREGON

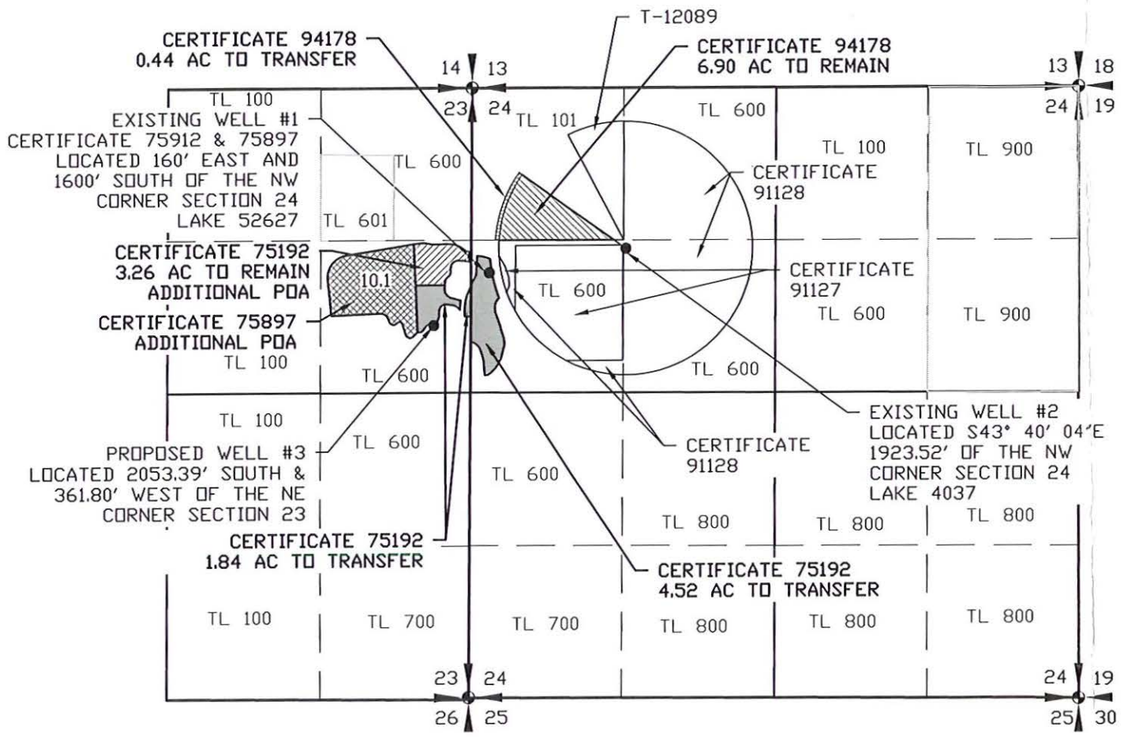

Certified Water Right Examiner
905
Darryl J. Anderson
Nov.19, 1987
STATE OF OREGON

RENEWAL 12/31/23

N

SCALE: 1"=1320'

LEGEND

- SECTION LINE
- 1/4 SECTION LINE
- 1/16 SECTION LINE
- TAXLOT LINE

RECEIVED
MAR 18 2022
OWRD

EXISTING

- PLACE OF USE CERTIFICATE 75912 TO REMAIN, CHANGE POA – 3.26 ACRES
- PROPOSED TRANSFER FROM CERTIFICATE 94178 – 0.44 ACRES
- PROPOSED TRANSFER FROM CERTIFICATE 75912 – 6.36 ACRES
- CERTIFICATE 94178 – WELL #1 CHANGE POA – 10.1 ACRES
- PLACE OF USE CERTIFICATE 94178 TO REMAIN – 6.90 ACRES

TRANSFER NO. 13951

NOTE:
PREPARATION OF THIS MAP IS FOR IDENTIFYING PROPOSED WATER RIGHTS ONLY. IT HAS NO INTENT TO PROVIDE LOCATIONS OR DIMENSIONS OF PROPERTY BOUNDARIES.

REVISION	BY
2-15-22	RC

ANDERSON ENGINEERING AND SURVEYING, INC.
P.O. BOX 28
LAKEVIEW, OREGON
97630
(541) 947-4407
FAX: 947-2321

FOR:
CHAYLON SHUFFIELD
P.O. BOX 85
SUMMER LAKE, OR 97640

MAP TO ACCOMPANY WATER RIGHT TRANSFER APPLICATION
SEC. 23 & 24, T29S, R17E W.M.

DATE:	2/9/2021
SCALE:	1" = 1320'
DWG. BY:	R.C.
JOB:	2021-015
FILE:	2021-015
SHEET:	1 of 2

MAP TO ACCOMPANY WATER RIGHT TRANSFER APPLICATION

FOR

ERNEST & DIXIE SHUFFIELD
CHAYLON & AMBER SHUFFIELD

SECTIONS 23 & 24, TOWNSHIP 29 SOUTH,
RANGE 17 EAST, W.M.
LAKE COUNTY, OREGON

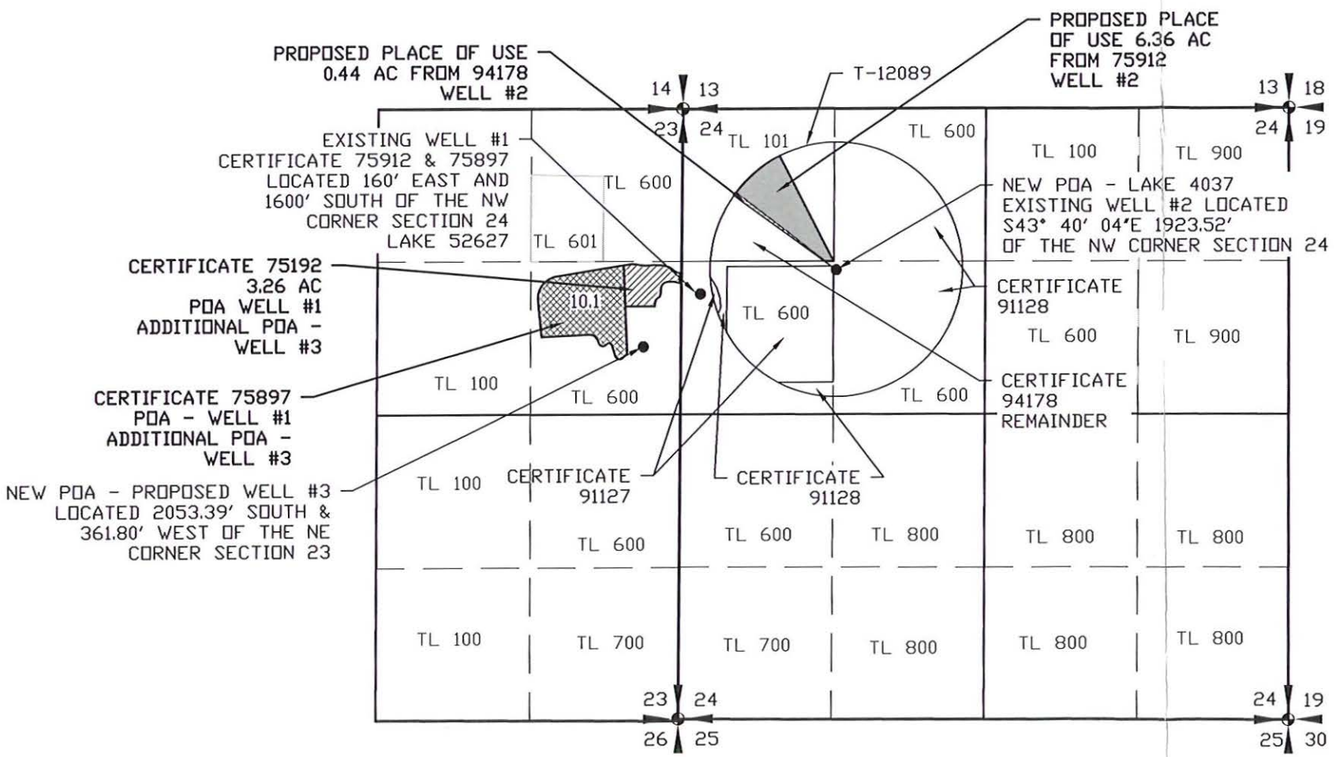

PROPOSED

- PROPOSED PLACE OF USE 6.36 ACRES – FROM CERTIFICATE 75912, WELL #2
- PROPOSED PLACE OF USE 0.44 ACRES – FROM CERTIFICATE 94178, WELL #2
- PLACE OF USE – 3.26 ACRES CERTIFICATE 75192, WELLS #1 & #3
- PLACE OF USE – 10.1 ACRES CERTIFICATE 94178, WELLS #1 & #3

Certified Water Right Examiner # 005
Darryl J. Anderson
Nov.19, 1987
STATE OF OREGON

RENEWAL 12/31/23

N

SCALE: 1"=1320'

LEGEND

- SECTION LINE
- 1/4 SECTION LINE
- 1/16 SECTION LINE
- TAXLOT LINE

RECEIVED
MAR 18 2022
OWRD

TRANSFER NO. _____

13951

NOTE:
PREPARATION OF THIS MAP IS FOR IDENTIFYING PROPOSED WATER RIGHTS ONLY. IT HAS NO INTENT TO PROVIDE LOCATIONS OR DIMENSIONS OF PROPERTY BOUNDARIES.

REVISION	BY
2-15-22	RC

ANDERSON ENGINEERING AND SURVEYING, INC.
P.O. BOX 28
LAKEVIEW, OREGON
97630
(541) 947-4407
FAX: 947-2321

FOR:
CHAYLON SHUFFIELD
P.O. BOX 85
SUMMER LAKE, OR 97640

MAP TO ACCOMPANY WATER RIGHT TRANSFER APPLICATION
SEC. 23 & 24, T29S, R17E W.M.

DATE:	2/9/2021
SCALE:	1" = 1320'
DWG. BY:	R.C.
JOB:	2021-015
FILE:	2021-015
SHEET:	2 of 2