

Regular

RA

Name Bridge Creek Ranch, LLC

Address 355 Goodpasture Island Road
Eugene, OR 97401
mpati@pape.com

Change in APOD

Date Filed 1-24-2023

Initial notice date 1-31-2023

DPD issued date _____

PD issued date 1/19/2024

PD notice date 1/23/2024

Date of FO _____ Vol _____ Page _____

C-Date _____

COBU due date _____

COBU Received date _____

Certificate issued _____

Assignments: _____

Irrigation District _____

Agent Schwabe, Williamson & Wyatt - ehoward@schwabe.com; lthane@schwabe.com

CWRE _____

CC's list Wheeler County

- Oversized map - Location

DESCRIPTION OF WATER RIGHT(S)

Name of Stream Bridge Creek

Trib. of John Day River

Use IR ; DO County Wheeler

Quantity of water (CFS) _____ No. of Acres _____

Name of ditch _____

App# Decree Per # v.12 pg. 388 Cert # 13593 PR Date 1868

App# " Per # " Cert # 96311 PR Date 1868

App# _____ Per # _____ Cert # _____ PR Date _____

App# _____ Per # _____ Cert # _____ PR Date _____

App# _____ Per # _____ Cert # _____ PR Date _____

FEES PAID

Date Amount Receipt #
1/24/2023 \$1,970.00 139983

1-24-2023 \$125.00 139984

2-7-2023 \$1,374.33 140083

2-15-2024 \$950.00 142413

10-29-24 \$7,504.00 144079

11-13-24 \$8,129.40 144171

12-10-24 \$9,235.70 144316

1-3-25 \$3,965.40 144490

3-17-25 \$13,188.48 144865

FEES REFUNDED

Date Amount Receipt #

12/24/2024 \$267.20 VP059286

2-18-25 \$23,993.50 144723

Fees Paid Cont.

5/1/2025 \$27,686.80 145119

5-29-25 \$6,046.80 145275

7-21-25 \$473.10 145671

11-4-25 \$352.00 146290

**STATE OF OREGON
WATER RESOURCES DEPARTMENT**

725 Summer St. N.E. Ste. A
SALEM, OR 97301-4172
(503) 986-0900 / (503) 986-0904 (fax)

RECEIPT # **139984**

INVOICE # _____

RECEIVED FROM: The Paper Group, Inc.
BY: _____

APPLICATION	
PERMIT	
TRANSFER	<u>T-14158</u>

CASH: CHECK:# 229288 OTHER: (IDENTIFY) _____

TOTAL REC'D \$ 125.00

1083 TREASURY 4170 WRD MISC CASH ACCT

0407 COPIES	<u>47124</u>	<u>R11415-23</u>	\$
<u>0412</u> OTHER:	(IDENTIFY)	<u>Transfer RA</u>	\$ <u>125.00</u>

0243 I/S Lease _____ 0244 Muni Water Mgmt. Plan _____ 0245 Cons. Water _____

4270 WRD OPERATING ACCT

MISCELLANEOUS

0407 COPY & TAPE FEES	\$
0410 RESEARCH FEES	\$
0408 MISC REVENUE: (IDENTIFY)	\$
TC162 DEPOSIT LIAB. (IDENTIFY)	\$
0240 EXTENSION OF TIME	\$

WATER RIGHTS:

0201 SURFACE WATER	EXAM FEE	0202	RECORD FEE	\$
0203 GROUND WATER	\$	0204	\$	\$
0205 TRANSFER	\$			

WELL CONSTRUCTION

0218 WELL DRILL CONSTRUCTOR	EXAM FEE	0219	LICENSE FEE	\$
LANDOWNER'S PERMIT	\$	0220	\$	\$

OTHER (IDENTIFY) _____

0536 TREASURY 0437 WELL CONST. START FEE

0211 WELL CONST START FEE	\$	CARD#	
0210 MONITORING WELLS	\$	CARD#	

OTHER (IDENTIFY) _____

0607 TREASURY 0467 HYDRO ACTIVITY LIC NUMBER

0233 POWER LICENSE FEE (FW/WRD)		\$
0231 HYDRO LICENSE FEE (FW/WRD)		\$
HYDRO APPLICATION		\$

TREASURY OTHER

FUND _____ TITLE _____
OBJ. CODE _____ VENDOR # _____
DESCRIPTION _____ \$ _____

**RECEIVED
OVER THE COUNTER**

RECEIPT: **139984** DATED: 1-24-2023 BY: [Signature]

STATE OF OREGON
WATER RESOURCES DEPARTMENT

725 Summer St. N.E. Ste. A
 SALEM, OR 97301-4172
 (503) 986-0900 / (503) 986-0904 (fax)

Trans R-4

RECEIPT # **140083**

INVOICE # _____

RECEIVED FROM: The Pope Group, Inc

APPLICATION	
PERMIT	
TRANSFER	T-14158

BY: _____

CASH: CHECK:# 241731 OTHER: (IDENTIFY)

TOTAL REC'D \$ 1,374.33

1083 TREASURY 4170 WRD MISC CASH ACCT

0407 COPIES 47124 R11-415-23 \$
0412 OTHER: (IDENTIFY) Reimbursement Authority 7/7 \$ 1,374.33
 0243 I/S Lease _____ 0244 Muni Water Mgmt. Plan _____ 0245 Cons. Water _____

4270 WRD OPERATING ACCT

MISCELLANEOUS

0407	COPY & TAPE FEES	\$
0410	RESEARCH FEES	\$
0408	MISC REVENUE: (IDENTIFY)	\$
TC162	DEPOSIT LIAB. (IDENTIFY)	\$
0240	EXTENSION OF TIME	\$

WATER RIGHTS:

0201	SURFACE WATER	EXAM FEE	0202	RECORD FEE
		\$		\$
0203	GROUND WATER	\$	0204	\$
0205	TRANSFER	\$		

WELL CONSTRUCTION

0218	WELL DRILL CONSTRUCTOR	EXAM FEE	0219	LICENSE FEE
		\$		\$
	LANDOWNER'S PERMIT		0220	\$

OTHER (IDENTIFY) _____

0536 TREASURY - 0437 WELL CONST. START FEE

0211	WELL CONST START FEE	\$	CARD#	
0210	MONITORING WELLS	\$	CARD#	

OTHER (IDENTIFY) _____

0607 TREASURY 0467 HYDRO ACTIVITY LIC NUMBER

0233	POWER LICENSE FEE (FW/WRD)	\$
0231	HYDRO LICENSE FEE (FW/WRD)	\$
	HYDRO APPLICATION	\$

TREASURY OTHER FUND

FUND _____ TITLE _____
 OBJ. CODE _____ VENDOR # _____
 DESCRIPTION _____ \$ _____

**RECEIVED
 OVER THE COUNTER**

RECEIPT: **140083** DATED: 2-7-2013 BY: [Signature]

STATE OF OREGON
WATER RESOURCES DEPARTMENT

725 Summer St. N.E. Ste. A
 SALEM, OR 97301-4172

(503) 986-0900 / (503) 986-0904 (fax)

RECEIPT # **144346**

INVOICE # _____

RECEIVED FROM: The Paper Group, Inc.
 BY: _____

APPLICATION	
PERMIT	
TRANSFER	T-14158

CASH: CHECK.# 413524 OTHER: (IDENTIFY) _____

TOTAL REC'D \$ 9,235.70

1083 TREASURY 4170 WRD MISC CASH ACCT

0407	COPIES	\$
	OTHER: (IDENTIFY)	\$
0243	I/S Lease	
0244	Muni Water Mgmt. Plan	
0245	Cons. Water	

4270 WRD OPERATING ACCT

MISCELLANEOUS			
0407	COPY & TAPE FEES	<u>47122</u>	\$
0410	RESEARCH FEES		\$
0408	MISC REVENUE: (IDENTIFY)		\$
TC162	DEPOSIT LIAB. (IDENTIFY)		\$
0240	EXTENSION OF TIME		\$
WATER RIGHTS:			
0201	SURFACE WATER	EXAM FEE	RECORD FEE
0203	GROUND WATER	\$	0202 \$
0205	TRANSFER	\$	0204 \$
WELL CONSTRUCTION			
0218	WELL DRILL CONSTRUCTOR	EXAM FEE	LICENSE FEE
	LANDOWNER'S PERMIT	\$	0219 \$
			0220 \$
<u>0412</u>	OTHER (IDENTIFY) <u>RA</u>		<u>\$9235.70</u>

0536 TREASURY 0437 WELL CONST. START FEE

0211	WELL CONST START FEE	\$	CARD#
0210	MONITORING WELLS	\$	CARD#
	OTHER (IDENTIFY)		

0607 TREASURY 0467 HYDRO ACTIVITY LIC NUMBER

0233	POWER LICENSE FEE (FW/WRD)	\$
0231	HYDRO LICENSE FEE (FW/WRD)	\$
	HYDRO APPLICATION	\$

TREASURY OTHER / RDX

FUND _____ TITLE **RECEIVED**
 OBJ. CODE _____ VENDOR # **OVER THE COUNTER**
 DESCRIPTION _____ \$ _____

RECEIPT: **144346** DATED: 12-10-24 BY: mmills

Distribution - White Copy - Customer, Yellow Copy - Fiscal, Blue Copy - File, Buff Copy - Fiscal

**STATE OF OREGON
WATER RESOURCES DEPARTMENT**

725 Summer St. N.E. Ste. A
SALEM, OR 97301-4172

(503) 986-0900 / (503) 986-0904 (fax)

RECEIPT # **142413**

INVOICE # _____

RECEIVED FROM: Waterwatch of Oregon, Inc.
BY: _____

APPLICATION	
PERMIT	
TRANSFER	T-14158

CASH: CHECK:# 15649 OTHER: (IDENTIFY)

TOTAL REC'D \$ 950.00

1083 TREASURY 4170 WRD MISC CASH ACCT

0407	COPIES	\$
	OTHER: (IDENTIFY)	\$
0243	I/S Lease	
0244	Muni Water Mgmt. Plan	
0245	Cons. Water	

4270 WRD OPERATING ACCT

MISCELLANEOUS					
0407	COPY & TAPE FEES	\$			
0410	RESEARCH FEES	\$			
0408	MISC REVENUE: (IDENTIFY)	\$			
TC162	DEPOSIT LIAB. (IDENTIFY)	\$			
0240	EXTENSION OF TIME	\$			
WATER RIGHTS:					
0201	SURFACE WATER	\$	0202	RECORD FEE	\$
0203	GROUND WATER	\$	0204	RECORD FEE	\$
0205	TRANSFER	\$			
WELL CONSTRUCTION					
0218	WELL DRILL CONSTRUCTOR	\$	0219	LICENSE FEE	\$
	LANDOWNER'S PERMIT		0220	LICENSE FEE	\$
0223	OTHER (IDENTIFY) <u>Project</u>	\$			\$ 950.00

0536 TREASURY 0437 WELL CONST. START FEE

0211	WELL CONST START FEE	\$	CARD#	
0210	MONITORING WELLS	\$	CARD#	
	OTHER (IDENTIFY)			

0607 TREASURY 0467 HYDRO ACTIVITY LIC NUMBER

0233	POWER LICENSE FEE (FW/WRD)	\$
0231	HYDRO LICENSE FEE (FW/WRD)	\$
	HYDRO APPLICATION	\$

TREASURY OTHER / RDX

**RECEIVED
OVER THE COUNTER**

FUND	TITLE	
OBJ. CODE	VENDOR #	
DESCRIPTION		\$

RECEIPT: **142413** DATED: 2-15-2024 BY: [Signature]

Distribution - White Copy - Customer, Yellow Copy - Fiscal, Blue Copy - File, Buff Copy - Fiscal

STATE OF OREGON
WATER RESOURCES DEPARTMENT

725 Summer St. N.E. Ste. A

SALEM, OR 97301-4172

(503) 986-0900 / (503) 986-0904 (fax)

RECEIPT # **144079**

INVOICE # _____

RECEIVED FROM: The Pape Group, Inc.
 BY: _____

APPLICATION	
PERMIT	
TRANSFER	T-14158

CASH: CHECK:# 403320 OTHER: (IDENTIFY) _____

TOTAL REC'D \$ 7,504.⁰⁰

1083 TREASURY 4170 WRD MISC CASH ACCT

0407	COPIES	\$
_____	OTHER: (IDENTIFY) _____	\$
0243	I/S Lease _____	
0244	Muni Water Mgmt. Plan _____	
0245	Cons. Water _____	

4270 WRD OPERATING ACCT

MISCELLANEOUS			
0407	COPY & TAPE FEES	\$	
0410	RESEARCH FEES	\$	
0408	MISC REVENUE: (IDENTIFY) _____	\$	
TC162	DEPOSIT LIAB. (IDENTIFY) _____	\$	
0240	EXTENSION OF TIME	\$	
WATER RIGHTS:			
0201	SURFACE WATER	EXAM FEE \$	RECORD FEE 0202 \$
0203	GROUND WATER	\$	0204 \$
0205	TRANSFER	\$	
WELL CONSTRUCTION			
0218	WELL DRILL CONSTRUCTOR	EXAM FEE \$	LICENSE FEE 0219 \$
_____	LANDOWNER'S PERMIT		0220 \$
0412	OTHER (IDENTIFY) <u>Protest RA</u>		\$ 7,504.00

0536 TREASURY 0437 WELL CONST. START FEE

0211	WELL CONST START FEE	\$	CARD#
0210	MONITORING WELLS	\$	CARD#
_____	OTHER (IDENTIFY) _____		

0607 TREASURY 0467 HYDRO ACTIVITY LIC NUMBER

0233	POWER LICENSE FEE (FW/WRD)	\$
0231	HYDRO LICENSE FEE (FW/WRD)	\$
_____	HYDRO APPLICATION	\$

TREASURY OTHER / RDX RECEIVED

FUND _____ TITLE **OVER THE COUNTER**
 OBJ. CODE _____ VENDOR # _____
 DESCRIPTION _____ \$ _____

RECEIPT: **144079**

DATED: 10/29/24 BY: [Signature]

Distribution - White Copy - Customer, Yellow Copy - Fiscal, Blue Copy - File, Buff Copy - Fiscal

**STATE OF OREGON
WATER RESOURCES DEPARTMENT**

725 Summer St. N.E. Ste. A
SALEM, OR 97301-4172
(503) 986-0900 / (503) 986-0904 (fax)

RECEIPT # **144171**

INVOICE # _____

RECEIVED FROM: The Pope Group, Inc.
BY: _____

APPLICATION	
PERMIT	
TRANSFER	<u>T-14158</u>

CASH: CHECK:# 407461 OTHER: (IDENTIFY)

TOTAL REC'D \$ 8,129.40

1083 TREASURY 4170 WRD MISC CASH ACCT

0407 COPIES \$ _____
 _____ OTHER: (IDENTIFY) \$ _____
 0243 I/S Lease _____ 0244 Muni Water Mgmt. Plan _____ 0245 Cons. Water _____

4270 WRD OPERATING ACCT

MISCELLANEOUS 47122

0407 COPY & TAPE FEES \$ _____
 0410 RESEARCH FEES \$ _____
 0408 MISC REVENUE: (IDENTIFY) _____ \$ _____
 TC162 DEPOSIT LIAB. (IDENTIFY) _____ \$ _____
 0240 EXTENSION OF TIME \$ _____

WATER RIGHTS:		EXAM FEE	RECORD FEE
0201	SURFACE WATER	\$ _____	0202 \$ _____
0203	GROUND WATER	\$ _____	0204 \$ _____
0205	TRANSFER	\$ _____	

WELL CONSTRUCTION		EXAM FEE	LICENSE FEE
0218	WELL DRILL CONSTRUCTOR	\$ _____	0219 \$ _____
	LANDOWNER'S PERMIT		0220 \$ _____

0412 OTHER (IDENTIFY) PROJ. ST. R.A. # 8,129.40

0536 TREASURY 0437 WELL CONST. START FEE

0211 WELL CONST START FEE \$ _____ CARD# _____
 0210 MONITORING WELLS \$ _____ CARD# _____
 _____ OTHER (IDENTIFY) _____

0607 TREASURY 0467 HYDRO ACTIVITY LIC NUMBER

0233 POWER LICENSE FEE (FW/WRD) \$ _____
 0231 HYDRO LICENSE FEE (FW/WRD) \$ _____
 _____ HYDRO APPLICATION \$ _____

TREASURY OTHER / RDX

FUND _____ TITLE **RECEIVED**
 OBJ. CODE _____ VENDOR # _____
 DESCRIPTION _____ **OVER THE COUNTER** \$ _____

RECEIPT: **144171**

DATED: 11-13-24 BY: [Signature]

**STATE OF OREGON
WATER RESOURCES DEPARTMENT**

725 Summer St. N.E. Ste. A

SALEM, OR 97301-4172

(503) 986-0900 / (503) 986-0904 (fax)

RECEIPT # **144490**

INVOICE # _____

RECEIVED FROM: The Pape Group, Inc.

BY: _____

APPLICATION	
PERMIT	
TRANSFER	T-14158

CASH: CHECK:# 419226 OTHER: (IDENTIFY)

TOTAL REC'D \$3,965.40

1083 TREASURY 4170 WRD MISC CASH ACCT

0407 COPIES	\$
OTHER: (IDENTIFY)	\$

0243 I/S Lease _____ 0244 Muni Water Mgmt. Plan _____ 0245 Cons. Water _____

4270 WRD OPERATING ACCT

MISCELLANEOUS

0407 COPY & TAPE FEES	\$
0410 RESEARCH FEES	\$
0408 MISC REVENUE: (IDENTIFY)	\$
TC162 DEPOSIT LIAB. (IDENTIFY)	\$
0240 EXTENSION OF TIME	\$

WATER RIGHTS:

0201 SURFACE WATER	EXAM FEE	0202	RECORD FEE	\$
0203 GROUND WATER	\$	0204	\$	\$
0205 TRANSFER	\$			

WELL CONSTRUCTION

0218 WELL DRILL CONSTRUCTOR	EXAM FEE	0219	LICENSE FEE	\$
LANDOWNER'S PERMIT	\$	0220	\$	\$

0412 OTHER (IDENTIFY) RA Protest \$3,965.40

0536 TREASURY 0437 WELL CONST. START FEE

0211 WELL CONST START FEE	\$	CARD#	
0210 MONITORING WELLS	\$	CARD#	

OTHER (IDENTIFY) _____

0607 TREASURY 0467 HYDRO ACTIVITY LIC NUMBER

0233 POWER LICENSE FEE (FW/WRD)	\$
0231 HYDRO LICENSE FEE (FW/WRD)	\$
HYDRO APPLICATION	\$

TREASURY OTHER / RDX

**RECEIVED
OVER THE COUNTER**

FUND _____	TITLE _____
OBJ. CODE _____	VENDOR # _____
DESCRIPTION _____	\$ _____

RECEIPT: **144490**

DATED: 1-3-2025 BY: Leg-D Miller

STATE OF OREGON
WATER RESOURCES DEPARTMENT

725 Summer St. N.E. Ste. A
 SALEM, OR 97301-4172
 (503) 986-0900 / (503) 986-0904 (fax)

RECEIPT # **139983**

INVOICE # _____

RECEIVED FROM: The Paper Group, Inc.
 BY: _____

APPLICATION	
PERMIT	
TRANSFER	<u>T14158</u>

CASH: CHECK:# 229287 OTHER: (IDENTIFY)

TOTAL REC'D \$ 1,970.00

1083 TREASURY 4170 WRD MISC CASH ACCT

0407	COPIES	\$
_____	OTHER: (IDENTIFY) _____	\$
0243	I/S Lease _____	
0244	Muni Water Mgmt. Plan _____	
0245	Cons. Water _____	

4270 WRD OPERATING ACCT

MISCELLANEOUS			
0407	COPY & TAPE FEES	\$	
0410	RESEARCH FEES	\$	
0408	MISC REVENUE: (IDENTIFY) _____	\$	
TC162	DEPOSIT LIAB. (IDENTIFY) _____	\$	
0240	EXTENSION OF TIME	\$	
WATER RIGHTS:			RECORD FEE
0201	SURFACE WATER	\$	0202
0203	GROUND WATER	\$	0204
0205	TRANSFER	\$ <u>1,970.00</u>	
WELL CONSTRUCTION			LICENSE FEE
0218	WELL DRILL CONSTRUCTOR	\$	0219
	LANDOWNER'S PERMIT		0220
_____	OTHER (IDENTIFY) _____		

0536 TREASURY 0437 WELL CONST. START FEE

0211	WELL CONST START FEE	\$	CARD#
0210	MONITORING WELLS	\$	CARD#
_____	OTHER (IDENTIFY) _____		

0607 TREASURY 0467 HYDRO ACTIVITY LIC NUMBER

0233	POWER LICENSE FEE (FW/WRD)	\$
0231	HYDRO LICENSE FEE (FW/WRD)	\$
_____	HYDRO APPLICATION	\$

TREASURY OTHER DEBIT

FUND _____ TITLE _____
 OBJ. CODE _____ VENDOR # _____
 DESCRIPTION _____ \$ _____

RECEIPT: **139983** DATED: 1-24-2023 BY: [Signature]

RECEIVED OVER THE COUNTER

**STATE OF OREGON
WATER RESOURCES DEPARTMENT**

725 Summer St. N.E. Ste. A
SALEM, OR 97301-4172
(503) 986-0900 / (503) 986-0904 (fax)

RECEIPT # **144723**

INVOICE # _____

RECEIVED FROM: The Paper Group, Inc.
BY: _____

APPLICATION	
PERMIT	
TRANSFER	T-14158

CASH: CHECK:# 430158 OTHER: (IDENTIFY) _____

TOTAL REC'D \$ 23,993.50

1083 TREASURY 4170 WRD MISC CASH ACCT

0407	COPIES	\$			
_____	OTHER: (IDENTIFY) _____	\$			
0243 I/S Lease	_____	0244 Muni Water Mgmt. Plan	_____	0245 Cons. Water	_____

4270 WRD OPERATING ACCT

MISCELLANEOUS				
0407	COPY & TAPE FEES	\$		
0410	RESEARCH FEES	\$		
0408	MISC REVENUE: (IDENTIFY) _____	\$		
TC162	DEPOSIT LIAB. (IDENTIFY) _____	\$		
0240	EXTENSION OF TIME	\$		
WATER RIGHTS:		EXAM FEE	RECORD FEE	
0201	SURFACE WATER	\$	0202	\$
0203	GROUND WATER	\$	0204	\$
0205	TRANSFER	\$		
WELL CONSTRUCTION		EXAM FEE	LICENSE FEE	
0218	WELL DRILL CONSTRUCTOR	\$	0219	\$
	LANDOWNER'S PERMIT		0220	\$
0412	OTHER (IDENTIFY) <u>Podest RA</u>			\$ <u>23993.50</u>

0536 TREASURY 0437 WELL CONST. START FEE

0211	WELL CONST START FEE	\$	CARD#	
0210	MONITORING WELLS	\$	CARD#	
_____	OTHER (IDENTIFY) _____			

0607 TREASURY 0467 HYDRO ACTIVITY LIC NUMBER

0233	POWER LICENSE FEE (FW/WRD)		\$
0231	HYDRO LICENSE FEE (FW/WRD)		\$
_____	HYDRO APPLICATION		\$

TREASURY OTHER / RDX

FUND _____ TITLE _____
OBJ. CODE _____ VENDOR # _____
DESCRIPTION _____ \$ _____

**RECEIVED
OVER THE COUNTER**

RECEIPT: **144723** DATED: 2-18-25 BY: [Signature]

Distribution - White Copy - Customer, Yellow Copy - Fiscal, Blue Copy - File, Buff Copy - Fiscal

**STATE OF OREGON
WATER RESOURCES DEPARTMENT**

725 Summer St. N.E. Ste. A
SALEM, OR 97301-4172
(503) 986-0900 / (503) 986-0904 (fax)

RECEIPT # **144865**

INVOICE # _____

RECEIVED FROM: The Pope Group, Inc.
BY: _____

APPLICATION	
PERMIT	
TRANSFER	<u>T-14158</u>

CASH: CHECK:# 436754 OTHER: (IDENTIFY) _____

TOTAL REC'D \$ 13,188.40

1083 TREASURY 4170 WRD MISC CASH ACCT

0407	COPIES	\$			
_____	OTHER: (IDENTIFY) _____	\$			
0243 I/S Lease	_____	0244 Muni Water Mgmt. Plan	_____	0245 Cons. Water	_____

4270 WRD OPERATING ACCT

MISCELLANEOUS					
0407	COPY & TAPE FEES <u>47122</u>	\$			
0410	RESEARCH FEES	\$			
0408	MISC REVENUE: (IDENTIFY) _____	\$			
TC162	DEPOSIT LIAB. (IDENTIFY) _____	\$			
0240	EXTENSION OF TIME	\$			
WATER RIGHTS:					
0201	SURFACE WATER	\$	0202	RECORD FEE	\$
0203	GROUND WATER	\$	0204		\$
0205	TRANSFER	\$			
WELL CONSTRUCTION					
0218	WELL DRILL CONSTRUCTOR	\$	0219	LICENSE FEE	\$
	LANDOWNER'S PERMIT		0220		\$
<u>0412</u>	OTHER (IDENTIFY) <u>Protest R.A. #13,188.40</u>				

0536 TREASURY 0437 WELL CONST. START FEE

0211	WELL CONST START FEE	\$	CARD#	
0210	MONITORING WELLS	\$	CARD#	
_____	OTHER (IDENTIFY) _____			

0607 TREASURY 0467 HYDRO ACTIVITY LIC NUMBER

0233	POWER LICENSE FEE (FW/WRD)	\$
0231	HYDRO LICENSE FEE (FW/WRD)	\$
_____	HYDRO APPLICATION	\$

TREASURY OTHER / RDX

FUND _____ TITLE _____
OBJ. CODE _____ VENDOR # _____
DESCRIPTION _____ \$ _____

**RECEIVED
OVER THE COUNTER**

RECEIPT: **144865**

DATED: 3-17-25 BY: [Signature]

**STATE OF OREGON
WATER RESOURCES DEPARTMENT**

725 Summer St. N.E. Ste. A
SALEM, OR 97301-4172
(503) 986-0900 / (503) 986-0904 (fax)

RECEIPT # **145119**

INVOICE # _____

RECEIVED FROM: <u>The Pope Group, Inc.</u>	APPLICATION	
BY: _____	PERMIT	
CASH: <input type="checkbox"/>	CHECK: # <u>447916</u>	OTHER: (IDENTIFY) _____
	TRANSFER	<u>T-14158</u>
TOTAL REC'D		\$ <u>27,686.80</u>

1083 TREASURY	4170 WRD MISC CASH ACCT
0407 COPIES	\$ _____
OTHER: (IDENTIFY) _____	\$ _____
0243 I/S Lease _____	0244 Muni Water Mgmt. Plan _____
	0245 Cons. Water _____

4270 WRD OPERATING ACCT	
MISCELLANEOUS	
0407 COPY & TAPE FEES <u>47122</u>	\$ _____
0410 RESEARCH FEES	\$ _____
0408 MISC REVENUE: (IDENTIFY) _____	\$ _____
TC162 DEPOSIT LIAB. (IDENTIFY) _____	\$ _____
0240 EXTENSION OF TIME	\$ _____
WATER RIGHTS:	
0201 SURFACE WATER	EXAM FEE \$ _____
0203 GROUND WATER	RECORD FEE \$ _____
0205 TRANSFER	\$ _____
WELL CONSTRUCTION	
0218 WELL DRILL CONSTRUCTOR	EXAM FEE \$ _____
LANDOWNER'S PERMIT	LICENSE FEE \$ _____
0412 OTHER (IDENTIFY) <u>PROFUSE RA</u>	\$ <u>27,686.80</u>

0536 TREASURY	0437 WELL CONST. START FEE
0211 WELL CONST START FEE	\$ _____
0210 MONITORING WELLS	\$ _____
OTHER (IDENTIFY) _____	CARD# _____
	CARD# _____

0607 TREASURY	0467 HYDRO ACTIVITY	LIC NUMBER
0233 POWER LICENSE FEE (FW/WRD)		\$ _____
0231 HYDRO LICENSE FEE (FW/WRD)		\$ _____
HYDRO APPLICATION		\$ _____

TREASURY	OTHER / RDX
FUND _____	TITLE _____
OBJ. CODE _____	VENDOR # _____
DESCRIPTION _____	\$ _____

**RECEIVED
OVER THE COUNTER**

RECEIPT: **145119** DATED: 5-1-25 BY: CS. J. Miller

**STATE OF OREGON
WATER RESOURCES DEPARTMENT**

725 Summer St. N.E. Ste. A
SALEM, OR 97301-4172
(503) 986-0900 / (503) 986-0904 (fax)

RECEIPT # **145275**

INVOICE # _____

RECEIVED FROM: The Pape Group, Inc.
BY: _____

APPLICATION	<u>1-14158</u>
PERMIT	
TRANSFER	

CASH: CHECK:# 454305 OTHER: (IDENTIFY) _____

TOTAL REC'D \$ 6,046.80

1083 TREASURY 4170 WRD MISC CASH ACCT

0407	COPIES	\$
_____	OTHER: (IDENTIFY)	\$
0243 I/S Lease	_____	
0244 Muni Water Mgmt. Plan	_____	
0245 Cons. Water	_____	

4270 WRD OPERATING ACCT

MISCELLANEOUS			
0407	COPY & TAPE FEES	\$	
0410	RESEARCH FEES	\$	
0408	MISC REVENUE: (IDENTIFY)	\$	
TC162	DEPOSIT LIAB. (IDENTIFY)	\$	
0240	EXTENSION OF TIME	\$	
WATER RIGHTS:			
0201	SURFACE WATER	\$	0202
0203	GROUND WATER	\$	0204
0205	TRANSFER	\$	
WELL CONSTRUCTION			
0218	WELL DRILL CONSTRUCTOR	\$	0219
	LANDOWNER'S PERMIT		0220
<u>0412</u>	OTHER (IDENTIFY) <u>Protest RA</u>	\$	<u>6,046.80</u>

0536 TREASURY 0437 WELL CONST. START FEE

0211	WELL CONST START FEE	\$	CARD#
0210	MONITORING WELLS	\$	CARD#
_____	OTHER (IDENTIFY)		

0607 TREASURY 0467 HYDRO ACTIVITY LIC NUMBER

0233	POWER LICENSE FEE (FWWRD)	\$
0231	HYDRO LICENSE FEE (FWWRD)	\$
_____	HYDRO APPLICATION	\$

TREASURY OTHER / RDX

FUND _____ TITLE _____
OBJ. CODE _____ VENDOR # _____
DESCRIPTION _____

**RECEIVED
OVER THE COUNTER**

RECEIPT: **145275** DATED: 5-29-25 BY: [Signature]

Distribution - White Copy - Customer, Yellow Copy - Fiscal, Blue Copy - File, Buff Copy - Fiscal

**STATE OF OREGON
WATER RESOURCES DEPARTMENT**

725 Summer St. N.E. Ste. A
SALEM, OR 97301-4172
(503) 986-0900 / (503) 986-0904 (fax)

RECEIPT # **145671**

INVOICE # _____

RECEIVED FROM: The Papa Group, Inc.
BY: _____

APPLICATION	
PERMIT	
TRANSFER	<u>T-14158</u>

CASH: CHECK:# 467356 OTHER: (IDENTIFY) _____

TOTAL REC'D \$ 473.¹⁰

1083 TREASURY 4170 WRD MISC CASH ACCT

0407 COPIES \$ _____
 _____ OTHER: (IDENTIFY) \$ _____
 0243 I/S Lease _____ 0244 Muni Water Mgmt. Plan _____ 0245 Cons. Water _____

4270 WRD OPERATING ACCT

MISCELLANEOUS 47122

0407 COPY & TAPE FEES \$ _____
 0410 RESEARCH FEES \$ _____
 0408 MISC REVENUE: (IDENTIFY) _____ \$ _____
 TC162 DEPOSIT LIAB. (IDENTIFY) _____ \$ _____
 0240 EXTENSION OF TIME \$ _____

WATER RIGHTS:

0201 SURFACE WATER	EXAM FEE	0202	RECORD FEE
0203 GROUND WATER	\$ _____	0204	\$ _____
0205 TRANSFER	\$ _____		

WELL CONSTRUCTION

0218 WELL DRILL CONSTRUCTOR	EXAM FEE	0219	LICENSE FEE
LANDOWNER'S PERMIT	\$ _____	0220	\$ _____

0412 OTHER (IDENTIFY) RA Protest \$ 473.¹⁰

0536 TREASURY 0437 WELL CONST. START FEE

0211 WELL CONST START FEE \$ _____ CARD# _____
 0210 MONITORING WELLS \$ _____ CARD# _____
 _____ OTHER (IDENTIFY) _____

0607 TREASURY 0467 HYDRO ACTIVITY LIC NUMBER

0233 POWER LICENSE FEE (FW/WRD) \$ _____
 0231 HYDRO LICENSE FEE (FW/WRD) \$ _____
 _____ HYDRO APPLICATION \$ _____

TREASURY OTHER / RDX

FUND _____ TITLE _____
 OBJ. CODE _____ VENDOR # _____
 DESCRIPTION _____ \$ _____

**RECEIVED
OVER THE COUNTER**

RECEIPT: **145671**

DATED: 7-21-25 BY: [Signature]

**STATE OF OREGON
WATER RESOURCES DEPARTMENT**

725 Summer St. N.E. Ste. A

SALEM, OR 97301-4172

(503) 986-0900 / (503) 986-0904 (fax)

RECEIPT # **146290**

INVOICE # _____

RECEIVED FROM: The Paper Group, Inc.
BY: _____

APPLICATION	
PERMIT	
TRANSFER	<u>T-14158</u>

CASH: CHECK:# 492135 OTHER: (IDENTIFY) _____

TOTAL REC'D \$ 352.00

1083 TREASURY 4170 WRD MISC CASH ACCT

0407 COPIES \$ _____
OTHER: (IDENTIFY) \$ _____

0243 I/S Lease _____ 0244 Muni Water Mgmt. Plan _____ 0245 Cons. Water _____

4270 WRD OPERATING ACCT

MISCELLANEOUS

0407 COPY & TAPE FEES 47122 \$ _____
0410 RESEARCH FEES \$ _____
0408 MISC REVENUE: (IDENTIFY) _____ \$ _____
TC162 DEPOSIT LIAB. (IDENTIFY) _____ \$ _____
0240 EXTENSION OF TIME \$ _____

WATER RIGHTS:

0201 SURFACE WATER	EXAM FEE	0202	RECORD FEE
0203 GROUND WATER	\$ _____	0204	\$ _____
0205 TRANSFER	\$ _____		

WELL CONSTRUCTION

0218 WELL DRILL CONSTRUCTOR	EXAM FEE	0219	LICENSE FEE
LANDOWNER'S PERMIT	\$ _____	0220	\$ _____

0412 OTHER (IDENTIFY) Protest RA \$ 352.00

0536 TREASURY 0437 WELL CONST. START FEE

0211 WELL CONST START FEE \$ _____ CARD# _____
0210 MONITORING WELLS \$ _____ CARD# _____

OTHER (IDENTIFY) _____

0607 TREASURY 0467 HYDRO ACTIVITY LIC NUMBER

0233 POWER LICENSE FEE (FW/WRD) \$ _____
0231 HYDRO LICENSE FEE (FW/WRD) \$ _____
HYDRO APPLICATION \$ _____

TREASURY OTHER / RDX

FUND _____ TITLE _____
OBJ. CODE _____ VENDOR # _____
DESCRIPTION _____ \$ _____

**RECEIVED
OVER THE COUNTER**

RECEIPT: **146290**

DATED: 11-4-25 BY: m muelb

STATE OF OREGON

COUNTY OF WHEELER

CERTIFICATE OF WATER RIGHT

THIS CERTIFICATE ISSUED TO

BEN TAYLOR
MITCHELL, OR 97750

confirms the right to use the waters of BRIDGE CREEK for the purpose of IRRIGATION AND DOMESTIC.

And that said right has been confirmed by decree of the Circuit Court of the State of Oregon of the State of Oregon for Wheeler County and the said decree entered of record at Salem, in the Order Record of the STATE ENGINEER, in Volume 12 at page 388, that the priority of the right thereby confirmed dates from 1868;

The amount of water to which such right is entitled; for the purposes aforesaid, is limited to an amount actually beneficially used for said purposes, and shall not exceed one-fortieth of one cubic foot per second per acre of and irrigated before June 15, and one-eightieth of one cubic foot per second per acre after June 15, during the irrigation season from March 1 to October 1 of each year, measured at the point of diversion from the stream.

A description of the place of use to which this right is appurtenant is as follows:

IRRIGATION AND DOMESTIC					
Twp	Rng	Mer	Sec	Q-Q	Acres
10 S	21 E	WM	30	SE SW	0.3

This certificate describes that portion of water right Certificate 13593, State Record of Water Right Certificates, NOT modified by the provisions of an order of the Water Resources Director entered OCT 31 2025, approving Transfer Application T-14158.

The issuance of this superseding certificate does not confirm the status of the water right in regard to the provisions of ORS 540.610 pertaining to forfeiture or abandonment.

The right to the use of the water for the above purpose is restricted to beneficial use on the lands or place of use described and is subject to all other conditions and limitations contained in said decree.

WITNESS the signature of the Water Resources Director, affixed **OCT 31 2025**

Lisa J. Jaramillo, Transfer and Conservation Section Manager, for
IVAN GALL, DIRECTOR
Oregon Water Resources Department

STATE OF OREGON
COUNTY OF WHEELER
CERTIFICATE OF WATER RIGHT

THIS CERTIFICATE ISSUED TO

U.S. BUREAU OF LAND MANAGEMENT
3050 NE THIRD ST
PRINEVILLE, OR 97754

confirms the right to use the waters of BRIDGE CREEK tributary to JOHN DAY RIVER for IRRIGATION OF 76.4 ACRES and DOMESTIC.

This right was confirmed by decree of the Circuit Court of the State of Oregon for Wheeler County. The decree of record at Salem, in the Order Record of the Water Resources Director in Volume 12, at Page 388. The date of priority is 1868.

The amount of water to which such right is entitled; for the purposes aforesaid, is limited to an amount actually beneficially used for said purposes, and shall not exceed one-fortieth of one cubic foot per second per acre of land irrigated before June 15, and one-eightieth of one cubic foot per second per acre after June 15, during the irrigation season from March 1 to October 1 of each year, measured at the point of diversion from the stream.

The points of diversion are located as follows:

Twp	Rng	Mer	Sec	Q-Q	Measured Distances
11 S	21 E	WM	6	NE NE	ADDITIONAL POD - 590 FEET SOUTH AND 2160 FEET EAST FROM THE N1/4 CORNER OF SECTION 6
11 S	21 E	WM	9	NW NW	ADDITIONAL POD - 960 FEET SOUTH AND 780 FEET EAST FROM THE NW CORNER OF SECTION 9
11 S	21 E	WM	9	NE SW	ORIGINAL POD - LAST CHANCE OR CARROL DITCHES - 1650 FEET NORTH AND 80 FEET WEST FROM THE S1/4 CORNER OF SECTION 9

A description of the place of use to which this right is appurtenant is as follows:


IRRIGATION AND DOMESTIC					
Twp	Rng	Mer	Sec	Q-Q	Acres
11 S	21 E	WM	5	NW NW	3.0
11 S	21 E	WM	5	SW NW	9.6
11 S	21 E	WM	5	SE NW	2.9
11 S	21 E	WM	5	NE SW	20.8
11 S	21 E	WM	5	NW SW	4.7
11 S	21 E	WM	5	SE SW	0.5
11 S	21 E	WM	5	NW SE	0.8
11 S	21 E	WM	5	SW SE	12.9
11 S	21 E	WM	5	SE SE	4.4
11 S	21 E	WM	6	NE NE	5.8
11 S	21 E	WM	8	NE NE	9.0
11 S	21 E	WM	8	NW NE	2.0
Total					76.4

This certificate describes that portion of water right Certificate 96311, State Record of Water Right Certificates, NOT modified by the provisions of an order of the Water Resources Director entered OCT 31 2025, approving Transfer Application T-14158.

The issuance of this superseding certificate does not confirm the status of the water right in regard to the provisions of ORS 540.610 pertaining to forfeiture or abandonment.

The right to the use of the water for the above purpose is restricted to beneficial use on the lands or place of use described and is subject to all other conditions and limitations contained in said decree.

WITNESS the signature of the Water Resources Director, affixed OCT 31 2025.



Lisa J. Jaramillo, Transfer and Conservation Section Manager, for
 IVAN GALL, DIRECTOR
 Oregon Water Resources Department

Janet King

From: Mike Pati
Sent: Tuesday, February 11, 2025 9:16 AM
To: DAVIDSON Will D * WRD; Howard, Elizabeth E.
Cc: FRENCH Dwight W * WRD; Janet King
Subject: RE: OWRD Reimbursement Authority Contract RH-1 - December 2024 Invoice
Attachments: December 2024 Invoice, DOJ Costs - RA Contract RH-1.pdf; December 2024 Invoice, OAH Costs - RA Contract RH-1.pdf; RH-1 - Receipt for payment of Nov. 2024 invoice.pdf

Follow Up Flag: Follow up
Flag Status: Flagged

Thank you, Will. Janet, please process the attached according to the instructions below, and code to BCR/WBR professional fees. Thanks,

Mike

From: DAVIDSON Will D * WRD <Will.D.DAVIDSON@water.oregon.gov>
Sent: Tuesday, February 11, 2025 8:54 AM
To: Howard, Elizabeth E. <EHoward@SCHWABE.com>; Mike Pati <mpati@pape.com>
Cc: FRENCH Dwight W * WRD <Dwight.W.FRENCH@water.oregon.gov>
Subject: OWRD Reimbursement Authority Contract RH-1 - December 2024 Invoice

Ms. Howard and Mr. Pati:

In accordance with Reimbursement Authority Contract RH-1 between the Oregon Water Resources Department and Bridge Creek Ranch, LLC, I am providing the attached documents, which together constitute OWRD's December 2024 invoice for Covered Costs. One document lists Covered Costs for Oregon Department of Justice services, and the other lists Covered Costs for Office of Administrative Hearings services. **The total for December 2024 is \$23,993.50.** I have also attached a receipt for payment of the November 2024 Covered Costs.

Payment of the December 2024 Covered Costs is due within 30 days. To assist OWRD with processing the payment, please send the payment check to the address below and include "RA Contract RH-1, T-14158, T-14170" in the memo line.

Protest Program
Oregon Water Resources Department
725 Summer St NE Suite A
Salem, OR 97301

Please let me know if you have questions.

Thank you,

Will Davidson
Protest Program Coordinator
725 Summer St NE Suite A | Salem, OR 97301 | Work Cell: (503) 507-2749
Email: will.d.davidson@water.oregon.gov

Received by OWRD
FEB 18 2025
Salem, OR

BRIDGE CREEK RANCH, LLC/TRANSFER APPLICATIONS T- Matter: GN0236-24
 14158 AND T-14170
 Agency Contact: Will D. Davidson

Date	Employee	Description	Hours
11/01/24	2702 Ratcliffe	Correspondence and review of files in re transfer of contested case.	3.50
11/04/24	2702 Ratcliffe	Review of files, correspondence, and meeting with W. Davidson in re discovery responses and motion for summary determination.	4.00
11/05/24	2702 Ratcliffe	Review of documents and correspondence in re discovery responses.	2.00
11/06/24	2702 Ratcliffe	Review of documents and drafting of discovery responses.	3.50
11/07/24	2702 Ratcliffe	Review of documents and drafting of discovery responses.	5.00
11/08/24	2702 Ratcliffe	Review of documents and correspondence in re discovery requests.	3.00
11/12/24	2702 Ratcliffe	Correspondence and drafting of documents in re discovery responses and motion for summary determination.	2.50
11/13/24	2702 Ratcliffe	Correspondence and drafting of documents in re discovery responses and motion for summary determination.	2.00
11/14/24	2702 Ratcliffe	Correspondence, review of documents, and drafting of discovery responses; correspondence and review of documents in re motion for summary determination.	6.50
11/15/24	2702 Ratcliffe	Correspondence and review of documents in re motion for summary determination and declaration of L. Jaramillo.	1.50
11/19/24	2702 Ratcliffe	Review of Bridge Creek motion for summary determination; drafting of L. Jaramillo declaration.	3.50
11/21/24	2702 Ratcliffe	Review of motion for summary determination; correspondence in re same and declaration of Lisa Jaramillo.	2.00

Received by OWARD

FEB 18 2025

Salem, OR

11/25/24	2702	Ratcliffe	Review of discovery responses, legal research, and correspondence in re motion for summary determination.	3.50
11/26/24	2702	Ratcliffe	Drafting of response to motion for summary determination.	2.60
11/27/24	2702	Ratcliffe	Prepared and filed response to motion for summary determination.	2.00

Total Hours

47.10

MATTER TOTAL

\$ 12952.50

Received by OWRD
FEB 18 2025
Salem, OR

543

WRD Hearings

Month of : **December 2024**

INVOICE NUMBER: AR022769



Office of Administrative Hearings
4600 25th Avenue NE, Suite 140
Salem, OR 97301



*Charges are for hearings related to services provided by the Office of Administrative Hearings

Agency Coding Information:

[Redacted Agency Coding Information]

APPROVED FOR PAYMENT

NON SFMS Agencies:

Please remit check payment to:

Oregon Employment Department
Admin Units 25
PO Box 4395
Portland, OR 97208-4395

APPROVED FOR PAYMENT

Payments and/or charges incurred after the last day of the month will be reflected on the next billing cycle.

NOTE: Please review attached statement of account to ensure all past due invoices are paid. All credits incurred will be applied against following month(s) billings and outstanding invoices automatically. Credits applied will be reflected in the balances due on following months aging report accordingly. Please contact OED Accounts Receivable Accountant if you need assistance paying or to dispute charges owed.

Invoices prepared by Oregon Employment Department - Administrative Business Services - Accounting Unit

[Redacted Billing Information]

Received by OWRD
FEB 18 2025
Salem, OR

WATER RESOURCES DEPARTMENT
REQUEST FOR DISTRIBUTION OF FUNDS

TO: Fiscal Services Section

DATE: December 16, 2024

FROM: Kim French

RE: Request for Refund

TRANSFER: T- 14158

RECEIPT #: 140083

Please prepare a refund in the amount of \$267.20, made payable to:

The Pape Group
355 Goodpasture Island Rd.
Eugene, OR 97401


These funds are being paid or refunded as a result of (check one):

- Unearned Reimbursement Authority Fees
- Protest filing fees
- Standing fees
- Other:

47124
0412
R 11 41523

I have reviewed this distribution request and have determined the request to be justified as to the purpose indicated above. Fiscal Services is hereby authorized to process the requested distribution.

Authorized Signature: _____



Date: _____

12-17-24



Oregon

Ima Kotek, Governor

Water Resources Department

North Mall Office Building

725 Summer St NE, Suite A

Salem, OR 97301

Phone 503 986-0900

Fax 503 986-0904

www.oregon.gov/owrd

December 16, 2024

BRIDGE CREEK RANCH LLC
355 GOODPASTURE ISLAND RD
EUGENE, OR 97401

RE: Termination of Reimbursement Authority Contract for Protested Transfer T-14158

Dear Applicant,

On February 16, 2023, the Water Resources Department (Department) entered into an agreement with Bridge Creek Ranch LLC to expedite processing of Transfer Application T-14158, pursuant to Oregon Revised Statutes (ORS) 536.055.

On January 19, 2024, the Department issued a Preliminary Determination (PD) for T-14158, providing a period of at least 30 days for the submittal of any protests. On February 15, 2024, a timely protest was filed opposing the PD for Transfer Application T-14158.

Due to the extensive length of time involved in either reaching resolution of the issues or holding a contested case hearing on protested applications, there is no further work that can be expedited in the processing of your application, and the terms of the Reimbursement Authority contract for Transfer T-14158 can no longer be met. The Department, therefore, is terminating the contract and refunding all unearned Reimbursement Authority fees collected for this transfer.

A refund check in the amount of \$267.20 is currently being processed and will be sent separately at a later time.

If you have any questions, please contact, Kim French at (503)-979-9607 or Kim.R.French@water.oregon.gov.

Sincerely,

Dwight W. French, Water Right Services Administrator, for
IVAN GALL, DIRECTOR
Oregon Water Resources Department

cc: Transfer Application T-14158
Reimbursement Authority Contract #R11-415-23
Fiscal Section
Leslie Thane, Schwabe, Williamson, Wyatt

DAVIDSON Will D * WRD

From: DAVIDSON Will D * WRD
Sent: Thursday, October 17, 2024 9:48 AM
To: Howard, Elizabeth E.; mpati@pape.com
Cc: FRENCH Dwight W * WRD
Subject: OWRD Reimbursement Authority Contract RH-1 - August 2024 Invoice
Attachments: August 2024 Invoice, DOJ Costs - RA Contract RH-1.pdf; August 2024 Invoice, OAH Costs - RA Contract RH-1.pdf

Ms. Howard and Mr. Pati:

In accordance with Reimbursement Authority Contract RH-1 between the Oregon Water Resources Department and Bridge Creek Ranch, LLC, I am providing the attached documents, which together constitute OWRD's August 2024 invoice for Covered Costs. One document lists Covered Costs for Oregon Department of Justice services, and the other lists Covered Costs for Office of Administrative Hearings services. The total for August 2024 is \$7,504.00.

Payment of the August 2024 Covered Costs is due within 30 days. To assist OWRD with processing the payment, please send the payment check to the address below and include "RA Contract RH-1, August 2024 Invoice" in the memo line.

Protest Program
Oregon Water Resources Department
725 Summer St NE Suite A
Salem, OR 97301

Please let me know if you have questions.

Thank you,

Will Davidson

Protest Program Coordinator
725 Summer St NE Suite A | Salem, OR 97301 | Work Cell: (503) 507-2749
Email: will.d.davidson@water.oregon.gov



Integrity | Service | Technical Excellence | Teamwork | Forward-Looking

543

OCT - 9 2024

WRD Hearings

Month of : August 2024

INVOICE NUMBER: AR022257



Office of Administrative Hearings
4600 25th Avenue NE, Suite 140
Salem, OR 97301



[Redacted]	[Redacted]
[Redacted]	[Redacted]

*Charges are for hearings related to services provided by the Office of Administrative Hearings

APPROVED FOR PAYMENT

Agency Coding Information:



NON SFMS Agencies:
Please remit check payment to:

Oregon Employment Department
Admin Units 25
P O Box 4395
Portland, OR 97208-4395

APPROVED FOR PAYMENT

Payments and/or charges incurred after the last day of the month will be reflected on the next billing cycle.

NOTE: Please review attached statement of account to ensure all past due invoices are paid. All credits incurred will be applied against following month(s) billings and outstanding invoices automatically. Credits applied will be reflected in the balances due on following months aging report accordingly. Please contact OED Accounts Receivable Accountant if you need assistance paying or to dispute charges owed.

Invoices prepared by Oregon Employment Department - Administrative Business Services - Accounting Unit



BRIDGE CREEK RANCH, LLC/TRANSFER APPLICATIONS T- Matter: GN0236-24
 14158 AND T-14170
 Agency Contact: Will D. Davidson

Date	Employee	Description	Hours
Water Resources Water Rights Division		August 31, 2024	PAGE 10
CLIENT NUMBER: 690303			
INVOICE NO.: 502337			
08/13/24	4559 Rowe	Worked with Will on the referral to OAH.	0.50
08/15/24	4559 Rowe	Reviewed files.	4.60
08/16/24	4559 Rowe	Continue reviewing OWRD files.	2.60
08/17/24	4559 Rowe	Reviewed past emails.	3.80
08/18/24	4559 Rowe	Continued reviewing past emails.	1.90
08/19/24	4559 Rowe	Finished review of all historical emails.	5.70
08/20/24	4559 Rowe	Additional review of OWRD records.	5.00
08/21/24	4559 Rowe	Finished document review.	0.80
08/22/24	4559 Rowe	Worked to share documents with the parties.	0.90
08/23/24	4559 Rowe	Emailed the parties with a link to the application files and responded to emails.	0.30
08/26/24	4559 Rowe	File setup.	0.10
Total Hours			26.20
MATTER TOTAL			\$ 7205.00

**REIMBURSEMENT AUTHORITY
 APPLICANT AGREEMENT
 Contract Number: RH-1**

This Agreement is between the **Oregon Water Resources Department**, hereafter OWRD or Department, and Bridge Creek Ranch, LLC, hereafter Applicant, hereafter known together as the Parties.

OWRD Information	Applicant Information	Applicant Representative
Contact: Will Davidson	Contact: Mike Pati	Contact:
Title: Protest Program Coordinator	Title: President, Papé Properties, Inc., sole member of Bridge Creek Ranch, LLC	Title:
Address: 725 Summer St NE, Suite A Salem, OR 97310-1266	Address: 355 Goodpasture Island Rd., Suite 300, Eugene, OR 97401	Address:
Phone: (503) 507-2749	Phone: (541) 681-5332	Phone:
Fax: (503) 986-0901	Fax: (541) 326-0346	Fax:
Email: will.davidson@water.oregon.gov	Email: mpati@pape.com	Email:

The purpose of this Agreement is to expedite the referral to the Office of Administrative Hearings of the contested case hearing on the Transfer Applications, Application Numbers: T-14158 and T-14170

1. AUTHORITY

OWRD has been authorized pursuant to [ORS 536.055](#) to enter into a voluntary Agreement with any applicant, permittee, or regulated entity for expediting or enhancing a regulatory process.

2. RESTRICTIONS

Applicant and OWRD agree that this Agreement shall not be construed to restrict in any way the decisions and actions by ORWD. OWRD shall be free to exercise independent judgment consistent with existing laws and regulations.

3. EFFECTIVE DATE

This Agreement shall become effective on the latest of the dates on which each party has signed the Agreement and on which the Applicant has paid the Deposit, as described in section 6 below.

4. COVERED COSTS

In consideration for expedited referral, the Applicant agrees to pay the following "Covered Costs." The Applicant agrees to pay as follows:

- 4.1 The full cost of time and materials expended by the Oregon Department of Justice (DOJ) and the Office of Administrative Hearings (OAH) from the referral of the subject matter to the OAH until the issuance of final orders.
- 4.2 If OWRD staff time in responding to requests for discovery exceeds 20 hours, OWRD, in its sole discretion, may require Applicant to pay the cost of OWRD staff time exceeding 20 hours and OWRD materials in responding to discovery requests.

5. COST ESTIMATE

Based on a review of costs of similar, recent contested case proceedings, OWRD estimates that the Covered Costs will be **\$133,000.00** ("Estimate"). The Applicant acknowledges and agrees that the costs of a contested case hearing are subject to considerable uncertainty. It is possible that one or more factors may cause the costs of a contested case to increase significantly, and the Applicant remains responsible for the payment of these additional costs, as further described herein. This Estimate is based on OAH and DOJ staff costs at the hourly rate schedule in effect at the time of this Agreement, with a nominal contingency built-in to account for unforeseen costs as well as potential increases to the hourly rate schedule.

6. PAYMENT AND REVISION TO ESTIMATE

Applicant must submit 25 percent (25%) of the Estimate upon execution of this Agreement (“Deposit”). The Deposit will be placed in an account administered by OWRD and held in reserve until such time that the Department has expended 75 percent (75%) of the Estimate, or until the Applicant becomes more than 30 days late in its payment of any one of OWRD’s invoices. OWRD will invoice the Applicant monthly for actual costs and the Applicant will remit payment upon receipt. OWRD will continue to invoice the Applicant monthly until 75% of the Estimate has been expended. At that time, OWRD will access and draw down the Deposit and will send monthly statements to the Applicant, itemizing how the Deposit has been expended.

If the Covered Costs are expected to exceed the Estimate, OWRD shall prepare and provide to the Applicant a monthly invoice containing an itemized statement of excess costs and the Applicant shall pay the excess costs within 30 days after receipt of the monthly invoice.

Failure to pay invoices in a timely manner may result in OWRD accessing and drawing down the Deposit to obtain reimbursement for the past due invoices and may also result in a request for abeyance of the contested case hearing, a withdrawal of the matter from the Office of Administrative Hearings, or termination of this Agreement. OWRD’s use of part, or all, of the Deposit to obtain reimbursement for the past due amount shall not affect the requirement to pay the past due amount. Any abeyance, withdrawal, or termination does not relieve the Applicant of the obligation to pay all expenses and fees incurred but not yet invoiced prior to the abeyance, withdrawal, or termination. If the Department uses part or all of the Deposit to offset any past due amounts, the Department will apply subsequent payment by the Applicant first to restore the deposit to the initial payment amount, and second to any invoices that are not yet past due.

7. CONFIDENTIALITY

Applicant agrees that any information provided to or acquired by OWRD under this Agreement will be subject to the Oregon Public Records Law and shall be considered public records.

8. INDEMNITY

Applicant shall defend, save, hold harmless, and indemnify the State of Oregon, OWRD, and their officers, employees, and agents from and against all claims, suits, actions, losses, damages, liabilities, costs, and expenses of any nature resulting from or arising out of, or relating to the activities of Applicant or its Representatives, officers, employees, contractors, or agents under this Agreement. The Applicant acknowledges that OWRD cannot and does not guarantee a favorable review under the subject regulatory process.

9. TERMINATION BY APPLICANT

Applicant may terminate this Agreement by providing notice to OWRD. The Applicant acknowledges that upon acknowledging receipt of the notice from the Applicant, the Department may withdraw the matter from the office of Administrative Hearings. If the matter is withdrawn, the matter will be re-referred in the ordinary course of the Department’s business. The Applicant’s termination of this Agreement does not relieve the Applicant of the obligation to reimburse OWRD for work already completed, including acknowledgement of request for termination.

10. TERMINATION BY OWRD

OWRD may terminate this Agreement immediately upon written notice by Department to Applicant if Department fails to receive funding, appropriations, limitations, allotments, or other expenditure authority at levels sufficient to conduct the work described in the Estimate. Any such cessation of work under this Agreement does not relieve the Applicant of the of the obligation to reimburse the Department for work already completed.

In addition to any other rights and remedies OWRD may have under this Agreement, OWRD may terminate this Agreement immediately upon written notice by OWRD to Applicant, or at such later date as Department may establish in such notice, if Applicant is in violation of its payment obligations described in section 6. Any such cessation under this Agreement does not relieve the obligation for the Applicant to reimburse OWRD for work already completed.

The Applicant acknowledges that upon termination under this section 10, OWRD may withdraw the matter from the office of Administrative Hearings. If the matter is withdrawn, the matter will be re-referred in the ordinary course of OWRD’s business.

11. DURATION

This Agreement will terminate sixty (60) days after the Applicant has paid all expenses described in sections 4 and 5.

12. REFUND OF REMAINING BALANCE

OWRD, upon termination of this Agreement, will refund any unspent balance.

13. FUNDS AUTHORIZED AND AVAILABLE

By its execution of this Agreement, Applicant certifies that sufficient funds are authorized and available to cover the expenditures contemplated by this Agreement.

14. COMPLETION DATE

OWRD, by the execution of this Agreement, does not guarantee a completion date of the contested case hearing process or the issuance of final orders in this matter. The Applicant acknowledges that, while OWRD agrees to engage in this matter with reasonable diligence and will not seek unreasonable delay in the hearing process, certain matters pertaining to the scheduling of a contested case hearing are outside the control of OWRD.

15. CAPTIONS

The captions or headings in this Agreement are for convenience only and in no way define, limit, or describe the Scope, or intent, of any provision of this Agreement.

16. GOVERNING LAW

This Agreement shall be governed by the laws of the State of Oregon.

17. AMENDMENT AND MERGER

The terms of this Agreement shall not be waived, altered, modified, supplemented, or amended in any manner whatsoever, except by written instrument signed by both Parties. Such waiver, consent, modification, or change, if made, shall be effective only in the specific instance and for the specific purpose given. There are no understandings, agreements, or representations, oral or written, not specified herein regarding this Agreement.

18. COUNTERPARTS

This Agreement may be executed in any number of counterparts. Delivery of an executed signature page of this Agreement by email to the other party shall be as effective as delivery of an original signed counterpart of this Agreement.

19. SIGNATURES

All Parties, by the authorized Representative's signature below, hereby acknowledge that they have read this Agreement, understand it, and agree to be bound by its terms and conditions.

Applicant:		Mike Pati, President, Papé Properties, Inc., sole member of Bridge Creek Ranch, LLC	8/8/24
	Name/Title		Date
OWRD:		Digitally signed by Dwight French Date: 2024.08.09 08:29:48 -07'00'	
	Name/Title		Date

Mail or email signed Agreement to: Will Davidson, Oregon Water Resources Department, 725 Summer St. NE, Suite A, Salem, OR 97301-1266, will.d.davidson@water.oregon.gov

Mail deposit check to: Will Davidson, Oregon Water Resources Department, 725 Summer St. NE, Suite A, Salem, OR 97301-1266. The deposit check should reference the contract number.

STATE OF OREGON
WATER RESOURCES DEPARTMENT

RECEIPT # **143536**

725 Summer St. N.E. Ste. A
 SALEM, OR 97301-4172
 (503) 986-0900 / (503) 986-0904 (fax)

INVOICE # _____

COPY

RECEIVED FROM: The Paper Group, Inc. APPLICATION _____
 BY: _____ PERMIT _____
 TRANSFER T-14170
 CASH: CHECK:# 1384110 OTHER: (IDENTIFY) _____
 TOTAL REC'D \$ 33,250.00

1083 TREASURY 4170 WRD MISC CASH ACCT

0407 COPIES \$ _____
 OTHER: (IDENTIFY) \$ _____
 0243 I/S Lease _____ 0244 Muni Water Mgmt. Plan _____ 0245 Cons. Water _____

4270 WRD OPERATING ACCT

MISCELLANEOUS 47235

0407 COPY & TAPE FEES \$ _____
 0410 RESEARCH FEES \$ _____
 0408 MISC REVENUE: (IDENTIFY) _____ \$ _____
 TC162 DEPOSIT LIAB. (IDENTIFY) _____ \$ _____
 0240 EXTENSION OF TIME \$ _____

WATER RIGHTS:

0201 SURFACE WATER	EXAM FEE \$ _____	0202	RECORD FEE \$ _____
0203 GROUND WATER	EXAM FEE \$ _____	0204	RECORD FEE \$ _____
0205 TRANSFER	EXAM FEE \$ _____		

WELL CONSTRUCTION

0218 WELL DRILL CONSTRUCTOR	EXAM FEE \$ _____	0219	LICENSE FEE \$ _____
LANDOWNER'S PERMIT		0220	LICENSE FEE \$ _____

0223 OTHER (IDENTIFY) Protest fee \$33,250.00

0536 TREASURY 0437 WELL CONST. START FEE

0211 WELL CONST START FEE \$ _____ CARD# _____
 0210 MONITORING WELLS \$ _____ CARD# _____
 OTHER (IDENTIFY) _____

0607 TREASURY 0467 HYDRO ACTIVITY LIC NUMBER

0233 POWER LICENSE FEE (FW/WRD) \$ _____
 0231 HYDRO LICENSE FEE (FW/WRD) \$ _____
 HYDRO APPLICATION \$ _____

TREASURY OTHER / RDX

FUND _____ TITLE _____
 OBJ. CODE _____ VENDOR # **RECEIVED**
 DESCRIPTION **OVER THE COUNTER** \$ _____

RECEIPT: **143536** DATED 8-13-2024 BY: mmills
 Distribution - White Copy - Customer, Yellow Copy - Fiscal, Blue Copy - File, Buff Copy - Fiscal

BEFORE THE OREGON WATER RESOURCES DEPARTMENT Salem, OR

In the Matter of Transfer Application)	Protest of WaterWatch of Oregon
T-14158, Wheeler County)	
)	
(Application by Bridge Creek Ranch LLC))	

WaterWatch of Oregon (“WaterWatch”) hereby protests the application (“Application”) by Bridge Creek Ranch LLC and the preliminary determination (“Preliminary Determination”) of the Oregon Water Resources Department (“Department”) in the above matter.

Pursuant to OAR 690-380-4030 and OAR 690-002-0030, WaterWatch states as follows:

A. Facts Showing WaterWatch Is Entitled to Relief.

1. Water right certificates 13593 and 96311 (collectively “Water Rights”) authorize diversions of water from Bridge Creek, a tributary to the John Day River, for irrigation and domestic use. Certificate 13593 authorizes diversion of up to 3.68 cubic feet per second (“cfs”) from March 1 through June 15 of each year and up to 1.84 cfs from June 15 to October 1 of each year. Certificate 96311 authorizes diversion of up to 1.08 cfs from March 1 through June 15 of each year and up to 0.54 cfs from June 15 to October 1 of each year. Each right has a priority date of 1868.

2. On or about January 24, 2023, Bridge Creek Ranch applied to the Oregon Water Resources Department (“OWRD”) for an order allowing an additional point of diversion for each of the Water Rights. In the application, Bridge Creek Ranch stated:

This transfer application proposes to add an additional point of diversion (POD) on Bridge Creek in Section 31 as a POD for Certificates 13593 and 96311. The new POD will serve both of these water rights and will be located on Bridge Creek Ranch's (BCR) property, whereas the current POD which also currently

serves both water rights is located on U.S. Bureau of Land Management Property (BLM).

3. Under agreements, permits and/or regulatory requirements with and/or from the Bureau of Land Management (BLM), diversions of water from Bridge Creek at the point of diversion for the Water Rights on BLM land have been subject to a minimum flow requirement that prohibits or restricts diversions from Bridge Creek when flows in Bridge Creek are less than 10 cfs.¹

4. The instream flow requirement at the current point of diversion on Bridge Creek has limited diversions under the Water Rights at times when more water could otherwise have been diverted under the Water Rights.

5. Diversions of water under the Water Rights at the proposed additional point of diversion on Bridge Creek Ranch property will not be subject to the same instream flow requirements as diversions at the current point of diversion on BLM property. Thus, the proposed additional point of diversion will result in more water being diverted under the Water Rights than would have been diverted without the proposed additional point of diversion. That will constitute an enlargement of the Water Rights.

6. The Bureau of Land Management (BLM) has rights to divert water from Bridge Creek at the same point of diversion currently used by Bridge Creek Ranch for diversions under the Water Rights. According to the Application and other information, the BLM plans to lease its water rights for use as instream water rights within the next five years, and to no longer divert water from Bridge Creek at the shared point of diversion.

Received by OWRD

FEB 15 2024

Salem, OR

¹ The Application and Preliminary Determination identify the existing point of diversion for C13593 as being in Township 10 South, but the map accompanying the application indicates it is in Township 11 South (with the same range, section and additional location description).

7. C59780 is an instream water right protecting flows in Bridge Creek, in varying amounts depending on the time of year, from the mouth of Bear Creek to the mouth of Bridge Creek, which is downstream from both the existing and the proposed points of diversion from Bridge Creek. C59780 has a priority date of November 3, 1983, which is junior to the Water Rights.

8. By allowing Bridge Creek Ranch to divert more water from Bridge Creek under the Water Rights, the proposed additional points of appropriation for the Water Rights would injure other existing water rights, including but not limited to the instream water right reflected in C59780 and the instream water right created by the lease of BLM water rights for instream use. The other existing water rights would be injured because they would, at least at times, fail to receive previously available water to which they are legally entitled.

9. A reasonable opportunity for discovery and further investigation may show that Bridge Creek Ranch has not used the full amount of one or both Water Rights (even excluding the portion of one of the Water Rights to be voluntarily cancelled under the Preliminary Determination) for five successive years and was not ready, willing, and able to use the full amount of water allowed under one or both Water Rights.

B. How the Preliminary Determination Is in Error and Deficient (Not Required but Set Forth for Further Identification of Issues).

The facts set forth above show that the Preliminary Determination is in error and deficient for reasons including but not limited to the following:

1. The Preliminary Determination would enlarge the use of water under the Water Rights.
2. The Preliminary Determination would injure other existing water rights.

3. The Preliminary Determination would authorize additional points of diversion under the Water Rights, not a change in the point of diversion, which is not authorized by statute.

4. A reasonable opportunity for discovery and further investigation may show that the Preliminary Determination would allow transfer of water rights that have been forfeited, in whole or in part, by non-use.

C. Specific Relief or Action Requested.

Protestants request a final order denying the application or including a condition equivalent to the conditions on diversions from the current point of diversion on BLM land, under agreements, permits and/or regulatory requirements with and/or from the BLM.

D. Name, Address and Telephone Number of Protestant.

The name, address and telephone number of the Protestant is:

WaterWatch of Oregon
213 SW Ash Street, Suite 208
Portland, OR 97204
(503) 295-4039

E. Name and address of other person or persons necessary to, or having a direct interest in, the proceeding.

The following other persons are necessary to, or have a direct interest in, the proceeding:

Bridge Creek Ranch LLC
355 Goodpasture Island Road
Eugene, OR 97401

Elizabeth Howard and Lindsay Thane
Schwabe, Williamson & Wyatt
1211 SW 5th Ave., Suite 1900
Portland, OR 97204

Received by OWRD

FEB 15 2024

Salem, OR

F. Citation of Legal Authority.

Protestant relies on legal authorities including the following:

1. ORS 540.505 through ORS 540.580, including: ORS 540.510; ORS 540.520 and ORS 540.530.
2. ORS 540.610 and ORS 540.631.
3. OAR Chapter 690 Division 380, including: OAR 690-380-0100(2), (3); OAR 690-380-2110; OAR 690-380-4010; OAR 690-380-4030; OAR 690-380-5000; OAR 690-380-5140; OAR 690-380-6010.

G. Protest Fee.

Pursuant to ORS 536.050, the required fee of \$950 is included with this protest.

H. Request for Hearing.

Protestant requests a contested case hearing.

Dated: February 15, 2024

Respectfully submitted,

Brian Posewitz

Brian Posewitz
Staff Attorney
WaterWatch of Oregon
8508 SE 11th Ave.
Portland, OR 97202
brian@waterwatch.org

Received by OWRD

FEB 15 2024

Salem, OR

PROOF OF SERVICE

The undersigned hereby certifies that the foregoing protest was served by regular first-class mail, on the date indicated below, as follows:

Bridge Creek Ranch LLC
255 Goodpasture Island Road
Eugene, OR 97401

Elizabeth Howard and Lindsay Thane
Schwabe, Williamson & Wyatt
1211 SW 5th Ave., Suite 1900
Portland, OR 97204

Dated: February 15, 2024

Brian Posewitz

Brian Posewitz

Received by OWRD

FEB 15 2024

Salem, OR

Received
FEB 12 2024

Affidavit of Publication
STATE OF OREGON, COUNTY OF DESCHUTES

OWRD

I, Julius Black, a citizen of the United State and a resident of the county aforesaid; I am over the age of eighteen years, and not part to or interested in the above-entitled matter. I am the principal clerk of the printer of

The Bulletin

P.O. BOX 6020, BEND, OR 97708

a daily newspaper of general circulation, published in the aforesaid county and state as defined by ORS 192.010 and ORS 192.020, that

Acct Name: OREGON WATER RESOURCES DEPT

PO Number:

Legal Description: NOTICE OF PRELIMINARY DETERMINATION FOR WATER RIGHT TRANSFER T-14158 T-14158 FILED BY BRIDGE CREEK RANCH LLC 355 GOODPASTURE ISLAND RD EUGENE OR 97401 PROPOSES ADDITIONAL POINTS OF DIVERSION UNDER CE

a printed copy of which is hereto affixed was published in each regular and entire issue of the said newspaper and not in any supplement thereof on the following dates to wit:

1/23/24, 1/30/24

I certify (or declare) under penalty of perjury that the foregoing is true and correct.



Signature

Dated at Bend, Oregon, this 30th day of January, 2024


AdName: 417033

State of Oregon, County of Deschutes

Subscribed and Sworn to before me this 5TH day of FEB, 2024 by



Notary Public for Oregon

No. _____ in the _____ Court of the <p style="text-align: center;">STATE OF OREGON for the COUNTY OF DESCHUTES</p>	
<p style="text-align: center;">AFFIDAVIT OF PUBLICATION</p> Filed. _____ By _____ From the office of _____ Attorney for _____	

Received
FEB 12 2024

OWRD

Notice of Preliminary Determination for Water Right Transfer T-14158
T-14158 filed by Bridge Creek Ranch, LLC., 355 Goodpasture Island Rd., Eugene, OR 97401, proposes additional points of diversion under Certificates 13593 and 96311. Certificate 13593 allows the use of 3.68 cubic feet per second before June 15 and 1.84 cfs after June 15 from Bridge Creek in Sec. 6, T11S, R21E, WM for irrigation and domestic use in Sects. 24, 25, and 36, T10S, R20E, WM and Sects. 30 and 31, T10S, R21E, WM. Certificate 96311 allows the use of 1.08 cfs before June 15 and 0.54 cfs after June 15 from Bridge Creek in Sects. 6 and 9, T11S, R21E, WM for irrigation and domestic use in Sec. 21, T10S, R21E, WM. The applicant proposes additional points of diversion for both rights in Sec. 31, T10S, R21E, WM. The Water Resources Department proposes to approve the transfer, based on the requirements of ORS Chapter 540 and OAR 690-380-5000.

Any person may file, jointly or severally, a protest or standing statement within 30 days after the last date of newspaper publication of this notice, 01/30/2024. Call (503) 986-0935 to obtain additional information. If no protests are filed, the Department will issue a final order consistent with the preliminary determination.

Notice of Preliminary Determination for Water Right Transfer T-14158
T-14158 filed by Bridge Creek Ranch, LLC., 355 Goodpasture Island Rd., Eugene, OR 97401, proposes additional points of diversion under Certificates 13593 and 96311. Certificate 13593 allows the use of 3.68 cubic feet per second before June 15 and 1.84 cfs after June 15 from Bridge Creek in Sec. 6, T11S, R21E, WM for irrigation and domestic use in Sects. 24, 25, and 36, T10S, R20E, WM and Sects. 30 and 31, T10S, R21E, WM. Certificate 96311 allows the use of 1.08 cfs before June 15 and 0.54 cfs after June 15 from Bridge Creek in Sects. 6 and 9, T11S, R21E, WM for irrigation and domestic use in Sec. 21, T10S, R21E, WM. The applicant proposes additional

d

2024

101 Legal Notices

points of diversion for both rights in Sec. 31, T10S, R21E, WM. The Water Resources Department proposes to approve the transfer, based on the requirements of ORS Chapter 540 and OAR 690-380-5000.

Any person may file, jointly or severally, a protest or standing statement within 30 days after the last date of newspaper publication of this notice, 01/30/2024. Call (503) 986-0935 to obtain additional information. If no protests are filed, the Department will issue a final order consistent with the preliminary determination.

WATER RIGHT TRANSFER COVER SHEET

Transfer: T- 14158

Transfer Type: Regular Transfer

Transfer Specialist:

RA

Anda

Applicant: BRIDGE CREEK RANCH LLC 355 GOODPASTURE ISLAND RD EUGENE, OR 97401 Email: _____ Phone: _____	Agent: <input type="checkbox"/> N/A SCHWABE WILLIAMSON & WYATT 1211 SW 5TH AVE SUITE 1900 PORTLAND, OR 97204 Email: _____ Phone: _____
Irrigation District: <input type="checkbox"/> N/A Email: _____	CWRE: <input type="checkbox"/> N/A Email: _____
Affected Local Gov'ts: <input type="checkbox"/> N/A County Of Wheeler Email: _____	Affected Tribal Gov't: <input type="checkbox"/> N/A UNAVAILABLE Email: _____

Water Rights Affected

File Marked	App. File # or Decree Name	Permit	Certificate	RR/CR Needed	RR/CR Nos.
<input type="checkbox"/>	Bridge Creek Decree	v.12 pg. 388	13593	<input type="checkbox"/> Yes <input type="checkbox"/> No	
<input type="checkbox"/>	Bridge Creek Decree	v. 12 pg. 388	96311	<input type="checkbox"/> Yes <input type="checkbox"/> No	
<input type="checkbox"/>				<input type="checkbox"/> Yes <input type="checkbox"/> No	

Key Dates & Initial Actions:

Rec'd: January 24, 2023	Proposed Action(s): ADDITIONAL POINT OF DIVERSION	
Fees Pd: 1970.00	WM District: 21	ODFW District:
Initial Public Notice: January 31, 2023	WM Review sent:	ODFW Review sent:
Acknowledgement Letter Sent <input type="checkbox"/>		GW Review sent: <input type="checkbox"/> N/A
County sent cc: of Ack Letter <input type="checkbox"/>	BOR notified (date): <input type="checkbox"/> N/A	
Newspaper quote requested:	Request for news \$ sent:	News \$ received:
Request to publish sent:	Affidavit of publication received:	Last day of publication:

Electronic

Document	Drafted	Peer Review	Changes Made	Coordinator	Changes Made	Signature Bin	Signature Date
DPD	Date: <u>10/18/23</u> Initials: <u>AUD</u>	Date: <u>10/18</u> Initials: <u>AZ</u>	Date: _____ Initials: _____	Date: <u>11/15/23</u> Initials: <u>PIC</u>	Date: <u>11/15/23</u> Initials: <u>AUD</u>	CW Sent: <u>11/15/23</u>	N/A
PD	Date: <u>12/12/23</u> Initials: <u>AUD</u>	Date: <u>12/13/23</u> Initials: <u>FAH</u>	Date: _____ Initials: _____	Date: <u>12/20/23</u> Initials: <u>PKS</u>	Date: <u>12/21/23</u> Initials: <u>AUD</u>	Date: <u>1/10/24</u>	Date: <u>1/19/24</u>
FO	Date: _____ Initials: _____	Date: _____ Initials: _____	Date: _____ Initials: _____	Date: _____ Initials: _____	Date: _____ Initials: _____	Date: _____	Date: _____

Special Issues: _____

Special Order Volume: Vol. _____ Pages _____



Oregon

Tina Kotek, Governor

January 19, 2023

VIA CERTIFIED MAIL AND E-MAIL

Applicant

BRIDGE CREEK RANCH LLC
355 GOODPASTURE ISLAND RD
EUGENE, OR 97401

SUBJECT: Water Right Transfer Application T-14158

7020 3160 0000 6754 0360

U.S. Postal Service™	
CERTIFIED MAIL® RECEIPT	
Domestic Mail Only	
For delivery information, visit our website at www.usps.com ®.	
OFFICIAL USE	
Certified Mail Fee	\$
Extra Services & Fees (check box, add fee as appropriate)	
<input type="checkbox"/> Return	
<input type="checkbox"/> Return	
<input type="checkbox"/> Certified	
<input type="checkbox"/> Adult S	
<input type="checkbox"/> Adult S	
Postage	\$
Total Post	\$
Sent To	
Street and Apt. No., or PO Box No.	
City, State, ZIP+4®	
PS Form 3800, April 2015 PSN 7530-02-000-9047 See Reverse for Instructions	

1f
1g
A
J1
J0
04
rd

Please find enclosed the Preliminary Determination indicating that, based on the information available, the Department intends to approve application T-14158. This document is an intermediate step in the approval process; water may not be used legally as proposed in the transfer application until a Final Order has been issued by the Department. Please read this entire letter carefully to determine your responsibility for additional action.

A public notice is being published in the Department's weekly publication and in the Bend Bulletin newspaper, simultaneously with issuance of the Preliminary Determination. The notice initiates a period in which any person may file either a protest opposing the decision proposed by the Department in the Preliminary Determination or a standing statement supporting the Department's decision. The protest period will end 30 days after the last date of newspaper publication.

If no protest is filed, the Department will issue a Final Order consistent with the Preliminary Determination. You should receive a copy of the Final Order about 30 days after the close of the protest period.

If a protest is filed, the application may be referred to a contested case proceeding. A contested case provides an opportunity for the proponents and opponents of the decision proposed in the Preliminary Determination to present information and arguments supporting their position in a quasi-judicial proceeding.

Please don't hesitate to contact me at 503-979-3129 or arla.l.davis@water.oregon.gov, if I may be of assistance.

Sincerely,

Arla L Davis

Arla L Davis
Transfer Specialist
Transfer and Conservation Section

cc: T-14158
Kenneth C. Thiemann, District 21 Watermaster (via e-mail)
Elizabeth Howard, Lindsay Thane, Agents for the applicant (via e-mail)

encs

**BEFORE THE WATER RESOURCES DEPARTMENT
OF THE
STATE OF OREGON**

In the Matter of Transfer Application)	PRELIMINARY DETERMINATION
T-14158, Wheeler County)	PROPOSING APPROVAL OF ADDITIONAL
)	POINTS OF DIVERSION AND PARTIAL
)	CANCELLATION OF A WATER RIGHT

Authority

Oregon Revised Statutes (ORS) 540.505 to 540.580 establish the process in which a water right holder may submit a request to transfer the point of diversion, place of use, or character of use authorized under an existing water right. Oregon Administrative Rules (OAR) Chapter 690, Division 380 implement the statutes and provides the Department's procedures and criteria for evaluating transfer applications.

ORS 540.621 establishes the process for the owner of land to which a water right is appurtenant to certify under oath that the water right, or a portion thereof, has been abandoned and request voluntary cancellation.

Applicant

BRIDGE CREEK RANCH, LLC
355 GOODPASTURE ISLAND ROAD
EUGENE, OR 97401

Findings of Fact

1. On January 24, 2023, BRIDGE CREEK RANCH, LLC, filed an application for additional points of diversion under Certificates 13593 and 96311. The Department assigned the application number T-14158.
2. Notice of the application for transfer was published on January 31, 2023, pursuant to OAR 690-380-4000. A timely comment was submitted to the Department in response to the notice. The issue raised by the comment focused primarily on concerns that:
 - a) The proposed new POD may allow use of water in excess of what has been allowed at the current POD.
3. The application states "if the transfer is approved, much of the existing infrastructure associated with the authorized Point of Diversion (POD) in Section 6 will be removed and the land on which it is located will be revegetated. Bridge Creek Ranch currently has an authorization from the Bureau of Land Management (BLM) to use the POD in Section 6, but that authorization expires on December 31, 2024. If this transfer is approved, then the

Pursuant to OAR 690-380-4030, any person may file a protest or standing statement within 30 days after the last date of publication of the newspaper notice or the Department's weekly notice as prescribed by OAR 690-380-4020, whichever is later, of this preliminary determination.

Section 6 POD infrastructure, such as the concrete-box fish screen structure and two pipes, will be removed, leaving in place only the diversion structure on the streambank with a fish screen over the entrance. The land where the portion of the POD structure will be removed and will then be revegetated as directed by the BLM. The existing Section 6 POD will be used to irrigate a seed mix that will be planted on an 8 acre BLM field in Section 6, which will require initial irrigation until the perennial native plants are established. Thereafter, the BLM intends to lease the water rights for the 8 acres instream.”

4. The Department’s watermaster review indicates that Transfer Application T-14158 does not include the entirety of the acres authorized under Certificate 13593 for transfer. Because the application indicated that if the transfer is approved and completed, the BLM POD will be disconnected and as such there will be no POD to serve those acres. The watermaster requested the applicant submit a voluntary cancellation affidavit to the Department, cancelling the acres not associated with Bridge Creek Ranch’s points of diversion.
5. On June 26, 2023, the agent for the applicant submitted an affidavit for voluntary cancellation of a portion of Certificate 13593, as well as amended application pages and an amended map.
6. Transfer Application T-14158 proposes an additional point of diversion under Certificate 13593 and Certificate 96311, however, the application does not clearly describe the “from” and the “to” portions of the lands affected by the additional point of diversion for either certificate.
7. On October 18, 2023, the Department spoke with the agent for the applicant via phone. The agent for the applicant submitted amended application pages via email, satisfying the deficiency.
8. On November 15, 2023, the Department mailed a copy of the draft Preliminary Determination proposing to approve Transfer Application T-14158 to the applicant. The draft Preliminary Determination cover letter set forth a deadline of December 15, 2023, for the applicant to respond. The applicant requested that the Department proceed with issuance of a Preliminary Determination and provided the necessary information to demonstrate that the applicant is authorized to pursue the transfer.
9. On December 12, 2023, the applicant requested to extend the date for completion of full beneficial use of the water to October 1, 2028.
10. The portion of the first right to be transferred is as follows:
 - Certificate:** 13593 in the name of BEN TAYLOR (confirmed by Bridge Creek Decree, recorded at Special Order Volume 12, Page 388)
 - Use:** IRRIGATION OF 147.1 ACRES AND DOMESTIC
 - Priority Date:** 1868
 - Rate:** 3.68 cubic feet per second (cfs) before June 15 and 1.84 cfs after June 15

Limit/Duty: The amount of water to which such right is entitled; for the purposes aforesaid, is limited to an amount actually beneficially used for said purposes, and shall not exceed one-fortieth of one cubic foot per second per acre of land irrigated before June 15, and one-eightieth of one cubic foot per second per acre after June 15, during the irrigation season from March 1 to October 1 of each year, measured at the point of diversion from the stream.

Period of Use: MARCH 1 to OCTOBER 1

Source: BRIDGE CREEK

Authorized Place of Use:

IRRIGATION AND DOMESTIC					
Twp	Rng	Mer	Sec	Q-Q	Acres
10 S	20 E	WM	24	SE SW	13.2
10 S	20 E	WM	25	NW NE	4
10 S	20 E	WM	25	SW NE	10.6
10 S	20 E	WM	25	SE NE	5.2
10 S	20 E	WM	25	NE NW	18.3
10 S	20 E	WM	25	SE NW	13.3
10 S	20 E	WM	25	NE SW	1.5
10 S	20 E	WM	25	NE SE	14.6
10 S	20 E	WM	25	NW SE	23.8
10 S	20 E	WM	25	SW SE	2.5
10 S	20 E	WM	25	SE SE	21.6
10 S	20 E	WM	36	NE NE	0.2
10 S	21 E	WM	30	SW SW	5.5
10 S	21 E	WM	31	NE NW	3.3
10 S	21 E	WM	31	NW NW	9.5
Total					147.1

11. Certificate 13593 does not describe the location of the authorized point of diversion. The applicant has submitted information that the authorized point of diversion is located as follows:

Twp	Rng	Mer	Sec	Q-Q	Measured Distances
10 S	21 E	WM	6	NE NE	(SUTTON DITCH) - 590 FEET SOUTH AND 2160 FEET EAST FROM THE N¼ CORNER OF SECTION 6

12. Transfer Application T-14158 proposes an additional point of diversion approximately 0.28 mile downstream from the authorized point of diversion as follows:

Twp	Rng	Mer	Sec	Q-Q	Tax Lot	Measured Distances
10 S	21 E	WM	31	SE SE	3600	NEW POD -- 160 FEET NORTH AND 1850 FEET EAST FROM THE SOUTH 1/4 CORNER OF SECTION 31

13. The portion of the second right to be transferred is as follows:

Certificate: 96311 in the name of U.S. BUREAU OF LAND MANAGEMENT confirmed by Bridge Creek Decree, recorded at Special Order Volume 12, Page 388)
Use: IRRIGATION OF 43.3 ACRES AND DOMESTIC
Priority Date: 1868
Rate: 1.08 cubic feet per second (cfs) before June 15 and 0.54 cfs after June 15
Limit/Duty: The amount of water to which such right is entitled, for the purposes aforesaid, is limited to an amount actually beneficially used for said purposes, and shall not exceed one-fortieth of one cubic foot per second per acre of land irrigated before June 15, and one-eightieth of one cubic foot per second per acre after June 15, during the irrigation season from March 1 to October 1 of each year, measured at the point of diversion from the stream.
Period of Use: MARCH 1 to OCTOBER 1
Source: BRIDGE CREEK, tributary to JOHN DAY RIVER

Authorized Points of Diversion:

Twp	Rng	Mer	Sec	Q-Q	Measured Distances
11 S	21 E	WM	6	NE NE	ADDITIONAL POD - 590 FEET SOUTH AND 2160 FEET EAST FROM THE N1/4 CORNER OF SECTION 6
11 S	21 E	WM	9	NW NW	ADDITIONAL POD - 960 FEET SOUTH AND 780 FEET EAST FROM THE NW CORNER OF SECTION 9
11 S	21 E	WM	9	NE SW	ORIGINAL POD - LAST CHANCE OR CARROL DITCHES - 1650 FEET NORTH AND 80 FEET WEST FROM THE S1/4 CORNER OF SECTION 9

Authorized Place of Use:

IRRIGATION AND DOMESTIC					
Twp	Rng	Mer	Sec	Q-Q	Acres
10 S	21 E	WM	31	SW NE	11.0
10 S	21 E	WM	31	NW SE	22.8
10 S	21 E	WM	31	SW SE	0.1
10 S	21 E	WM	31	SE SE	9.4
Total					43.3

14. Transfer Application T-14158 proposes an additional point of diversion with approximate distances downstream from the authorized points of diversion as follows:

Twp	Rng	Mer	Sec	Q-Q	Tax Lot	Measured Distances	Distance from Authorized POD (in miles)
10 S	21 E	WM	31	SE SE	3600	NEW POD - 160 FEET NORTH AND 1850 FEET EAST FROM THE SOUTH 1/4 CORNER OF SECTION 31	ADDITIONAL POD - 0.16 mi ADDITIONAL POD - 1.73 mi ORIGINAL POD - 2.3 mi

15. The Oregon Department of Fish and Wildlife (ODFW) has determined that a fish screen is necessary at the new point of diversion to prevent fish from entering the diversion and

that the diversion is not currently equipped with an appropriate fish screen. This diversion may be eligible for screening cost-share funds.

Transfer Review Criteria [OAR 690-380-0100(14), 690-380-4010(2) and 690-380-2110(2)]

16. Water has been used within the last five years according to the terms and conditions of the rights. There is no information in the record that would demonstrate that the rights are subject to forfeiture under ORS 540.610.
17. A water delivery system sufficient to use the full amount of water allowed under the existing rights was present within the five-year period prior to submittal of Transfer Application T-14158.
18. The water rights are subject to transfer as defined in ORS 540.505(4) and OAR 690-380-0100(14).
19. The proposed point of diversion diverts water from the same source of surface water as the authorized points of diversion, as required by OAR 690-380-2110(2).
20. The proposed changes, as conditioned, would not result in enlargement of the rights.
21. The proposed changes, as conditioned, would not result in injury to other existing water rights.

Partial Cancellation of a Water Right

22. The portion of the right to be cancelled is as follows:

Certificate: 13593 in the name of BEN TAYLOR (confirmed by Bridge Creek Decree, recorded at Special Order Volume 12, Page 388)

Use: IRRIGATION OF 12.0 ACRES

Priority Date: 1868

Rate: 0.3 cubic foot per second (cfs) before June 15 and 0.15 cfs after June 15

Limit/Duty: The amount of water to which such right is entitled; for the purposes aforesaid, is limited to an amount actually beneficially used for said purposes, and shall not exceed one-fortieth of one cubic foot per second per acre of land irrigated before June 15, and one-eightieth of one cubic foot per second per acre after June 15, during the irrigation season from March 1 to October 1 of each year, measured at the point of diversion from the stream.

Period of Use: MARCH 1 to OCTOBER 1

Source: BRIDGE CREEK

Authorized Place of Use:

IRRIGATION					
Twp	Rng	Mer	Sec	Q-Q	Acres
10 S	20 E	WM	25	SE NE	0.9
10 S	20 E	WM	25	NE NW	0.2

IRRIGATION					
Twp	Rng	Mer	Sec	Q-Q	Acres
10 S	20 E	WM	25	NE SW	1.9
10 S	20 E	WM	25	NW SE	2.0
10 S	20 E	WM	25	SW SE	1.3
10 S	20 E	WM	25	SE SE	0.7
10 S	21 E	WM	30	SW SW	4.9
10 S	21 E	WM	31	NE NW	0.1
Total					12.0

Determination and Proposed Action

The additional points of diversion proposed in Transfer Application T-14158 appear to be consistent with the requirements of ORS 540.505 to 540.580 and OAR 690-380-5000 and the abandoned portion of the right should be cancelled. If protests are not filed pursuant to OAR 690-380-4030, the transfer application will be approved, and the abandoned portion of the right will be cancelled.


If Transfer Application T-14158 is approved, the final order will include the following:

1. *The additional points of diversion proposed in Transfer Application T-14158 are approved. The portion of the right that has been abandoned is cancelled.*
2. *The right to the use of the water is restricted to beneficial use at the place of use described and is subject to all other conditions and limitations contained in Certificates 13593 and 96311, and any related decree.*
3. *Approval of this transfer application does not constitute nor grant legal access onto or through another person's property for purposes of accessing the new points of diversion.*
4. *Water right Certificate 13593 is cancelled. A new certificate will be issued describing that portion of the right not affected by this transfer and cancellation.*
5. *Water right Certificate 96311 is cancelled. A new certificate will be issued describing that portion of the right not affected by this transfer.*
6. *Under water right Certificate 13593, the quantity of water diverted at the new additional point of diversion (NEW POD) together with that diverted at the original point of diversion (POD), shall not exceed the quantity of water lawfully available at the original point of diversion (POD).*
7. *Under water right Certificate 96311, the quantity of water diverted at the new additional point of diversion (NEW POD) together with that diverted at the original points of diversion (ORIGINAL POD, ADDITIONAL POD, ADDITIONAL POD), shall not exceed the quantity of water lawfully available at the original point of diversion (ORIGINAL POD, ADDITIONAL POD, ADDITIONAL POD).*

8. Water shall be acquired from the same source of surface water as the original points of diversion.
9. Water use measurement conditions:
 - a. Before water use may begin under this order, the water user shall install a totalizing flow meter, or, with prior approval of the Director, another suitable measuring device, at each point of diversion (new and existing).
 - b. The water user shall maintain the meters or measuring devices in good working order.
 - c. The water user shall allow the Watermaster access to the meters or measuring devices; provided however, where the meters or measuring devices are located within a private structure, the Watermaster shall request access upon reasonable notice.
10. Prior to diverting water, the water user shall install an approved fish screen at the new point of diversion and shall provide to the OWRD a written statement from Oregon Department of Fish and Wildlife (ODFW) that the installed screen meets the state's criteria, or that ODFW has determined a screen is not necessary.

The water user shall operate and maintain the fish screen at the new point of diversion consistent with ODFW's operational and maintenance standards. If ODFW determines the screen is not functioning properly and is unsuccessful in working with the water user to meet ODFW standards, ODFW may request that OWRD regulate the use of water until OWRD receives notification from ODFW that the fish screen is functioning properly.
11. Full beneficial use of the water shall be made, consistent with the terms of this order, on or before **October 1, 2028**. A Claim of Beneficial Use prepared by a Certified Water Right Examiner shall be submitted by the applicant to the Department within one year after the deadline for completion of the changes and full beneficial use of the water.
12. After satisfactory proof of beneficial use is received, new certificates confirming the rights transferred will be issued.

Dated in Salem, Oregon on **JAN 19 2024**



Lisa J. Jaramillo, Transfer and Conservation Section Manager, for
 DOUGLAS E. WOODCOCK, ACTING DIRECTOR
 Oregon Water Resources Department

This Preliminary Determination was prepared by Arla L Davis. If you have questions about the information in this document, you may reach me at 503-979-3129 or Arla.L.Davis@water.oregon.gov.

Protests

Under the provisions of ORS 540.520(6) & (7) and OAR 690-380-4030, within 30 days after the last date of publication of the newspaper notice or the Department's weekly notice as prescribed by OAR 690-380-4020, whichever is later, any person may file, jointly or severally, a protest expressing opposition of approval of the transfer application and disagreement with this Preliminary Determination or a standing statement in support of this Preliminary Determination. If this Preliminary Determination determines that a change in point of diversion or appropriation would result in injury, the applicant may file a notification of intent to pursue approval of the transfer under OAR 690-380-5030 to 690-380-5050. Protests and standing statements must be received by the Water Resources Department within 30 days after the last date of publication of the newspaper notice or the Department's weekly notice as prescribed by OAR 690-380-4020, whichever is later.

Protests must be in writing and received in hard copy form with the appropriate statutory protest filing fee; protests cannot be filed by electronic mail. [OAR 690-002-0025(3) and 690-380-0100(9)]. The protest must include the following:

- The person's name, address, and telephone number;
- All reasonably ascertainable issues and all reasonably available arguments supporting the person's position by the close of the protest period. Failure to raise a reasonably ascertainable issue in a protest or failure to provide sufficient specificity to afford the Department an opportunity to respond to the issue may preclude consideration of the issue during the hearing;
- If you are the applicant, a protest fee of \$480 required by ORS 536.050; and
- If you are not the applicant, a protest fee of \$950 required by ORS 536.050 and proof of service of the protest upon the applicant.

Requests for Standing

Under the provisions of OAR 690-380-4030(5), the Department shall provide to persons who have filed standing statements as defined under OAR 690-380-0100(11) notice of any differences between the Department's Preliminary Determination and the Final Order, notice of a hearing on the application under OAR 137-003-0535, and an opportunity to request limited party status or party status in the hearing.

Requests for standing must be received in the Water Resources Department no later than 30 days after the last date of publication of the newspaper notice or the Department's weekly notice as prescribed by OAR 690-380-4020, whichever is later. Requests for standing must be in writing, and must include the following:

- The requester's name, mailing address and telephone number;

- If the requester is representing a group, association or other organization, the name, address and telephone number of the represented group;
- A statement that the requester supports the preliminary determination as issued.

After the protest period has ended, the Director will either issue a Final Order or schedule a contested case hearing. The contested case hearing will be scheduled only if a protest has been filed under OAR 690-380-4030. In accordance with OAR 690-380-4200, notice and conduct of the hearing shall:

- Be under the applicable provisions of ORS 183.310 to 183.550, pertaining to contested cases, and the hearing shall be held in the area where the rights are located unless all parties stipulate otherwise; and
- If a protest has asserted that a water right to be transferred has been forfeited through non-use, include the notice and procedures described in OAR 690-017-0500 to 690-017-0900.

If after hearing the Department issues a proposed Final Order finding that a change in point of diversion or appropriation will result in injury, the applicant may file a notification of intent to pursue approval of the transfer under OAR 690-380-5030 to 690-380-5050 within 15 days of receipt of the proposed order. Notwithstanding 690-002-0175, if the applicant files a notification of intent to pursue approval of the transfer under 690-380-5030 to 690-380-5050, the deadline for filing exceptions to the proposed order shall be 30 days after the Department provides notice to the parties that the transfer does not meet the requirements of 690-380-5030 to 690-380-5050.

If you do not request a hearing within 30 days after the close of the protest period, or if you withdraw a request for a hearing, notify the Department or the administrative law judge that you will not appear, or fail to appear at a scheduled hearing, the Director may issue a final order by default. If the Director issues a Final Order by default, the Department designates the relevant portions of its files on this matter, including all materials that you have submitted relating to this matter, as the record for purpose of proving a *prima facie* case upon default.

You may be represented by an attorney at the hearing. Legal aid organizations may be able to assist a party with limited financial resources. Generally, partnerships, corporations, associations, governmental subdivisions, or public or private organizations are represented by an attorney. However, consistent with OAR 690-002-0020 and OAR 690-137-0555, an agency representative may represent partnerships, corporations, associations, governmental subdivisions or public, or private organizations if the Department determines that appearance of a person by an authorized representative will not hinder the orderly and timely development of the record in this case.

Notice Regarding Servicemembers: Active-duty servicemembers have a right to stay proceedings under the federal Servicemembers Civil Relief Act. 50 U.S.C. App. §§501-597b. For more information contact the Oregon State Bar at 800-452-8260, the Oregon Military Department at 971-355-4127, or the nearest United States Armed Forces Legal Assistance Office through <http://legalassistance.law.af.mil>.

If you have questions about how to file a protest or if you have previously filed a protest and you want to know the status, please contact Will Davidson at 503-507-2749.

If you have questions about the Department or any of its programs, please contact our Water Resources Customer Service Group at 503-986-0900.

Address any correspondence to: Oregon Water Resources Department, Transfer and Conservation Section, 725 Summer Street NE, Suite A, Salem OR 97301-1266.

DAVIS Arla L * WRD

From: DAVIS Arla L * WRD
Sent: Wednesday, December 27, 2023 9:56 AM
To: STARNES Patrick K * WRD
Subject: Newspaper Notice and Request for Permanent Transfer Application T-14158 for Bridge Creek Ranch, LLC
Attachments: T-14158 PD Notice.docx

Hi Kelly!

I need a quote from the Bend Bulletin Newspaper for a two week run of the attached notice for this Permanent Transfer Application. Thank you! 😊

[Arla L. Davis](#)

She/Her/Hers

Water Rights Transfer Specialist

Transfer and Conservation Section

725 Summer St. NE, Suite A | Salem, OR 97301 | Phone: 503-979-3129



Integrity | Service | Technical Excellence | Teamwork | Forward-Looking

Work Schedule: Mon-Th – 6:00 a.m. to 4:30 p.m.

NOTE: The Salem office is now open to the public. Given that many staff will continue teleworking remotely or have job duties that take them into the field on a regular basis, availability of staff in the office is not guaranteed 8:00 a.m. – 5:00 p.m. every day.

Customers and visitors are encouraged to schedule an appointment in advance if they wish to meet in person with specific staff members. Alternative methods for meeting, such as by phone or virtually via Teams, are also available.



DECEMBER 12, 2023

VIA E-MAIL (ARLA.L.DAVIS@WATER.OREGON.GOV)

Oregon Water Resources Department
Attn: Arla Davis
725 Summer St NE, Ste. A
Salem, OR 97301

Lindsay Thane
Admitted in Oregon,
Washington and Montana
D: 503-796-2059
C: 406-214-1918
lthane@schwabe.com

RE: Response to Draft Preliminary Determination for Transfer Application T-14158
Our File No.: 129629-213607

Dear Arla:

This letter is sent on behalf of Bridge Creek Ranch, LLC (“Bridge Creek Ranch”), the applicant under Transfer Application T-14158. This letter is being sent to confirm that Bridge Creek Ranch agrees to the proposed action and conditions set forth in the Draft Preliminary Determination for T-14158, with one exception. Bridge Creek Ranch requests that the completion date be revised from October 1, 2025 to October 1, 2028, which will be approximately five years after the date T-14158 is approved, if it is approved.

Bridge Creek Ranch requests additional time to complete T-14158 to allow it adequate time to complete beneficial use. A Final Order for T-14158 likely will not be issued until near the end of the 2023. If there are any protests of T-14158, issuance of a Final Order will be delayed even longer, likely by years. Bridge Creek Ranch wants to ensure it has adequate time to implement the changes proposed under T-14158. The additional time is necessary to allow Bridge Creek Ranch to ensure it has the resources to complete beneficial use and develop the additional point of appropriation. The additional time is also necessary in case Bridge Creek Ranch encounters any unexpected delays in completing beneficial use.

In addition, enclosed please find a report of ownership for the “FROM” lands under T-14158. Pursuant to the report, all of the FROM lands are owned by Bridge Creek Ranch.

Please utilize Schwabe’s account with the Oregon Water Resources Department to pay the fees associated with the newspaper publication for T-14158. For our records, please note on Schwabe’s account and invoice that such payment is made for the newspaper publication associated with T-14158 (Bridge Creek Ranch).

Oregon Water Resources Department
December 12, 2023
Page 2

Please do not hesitate to contact me if you have any questions.

Sincerely,

A handwritten signature in cursive script that reads "Lindsay M. Thone".

Lindsay Thone

LTH:lm
Enclosure

cc: Mike Pati (*via email only*)
Elizabeth Howard (*via email only*)
Shonee Langford (*via email only*)
Gabe Williams (*via email only*)



150 NE Court St., Prineville, OR 97754
PHONE (541)447-5181 FAX (541)447-3371

To: Schwabe, Williamson & Wyatt
1211 SW 5th Ave., Ste. 1900
Portland, OR 97204
Attn: Nikos Klingenberg

Date: December 7, 2023
Order No. 615490AM
Reference: 37882 Burnt Ranch Road
Mitchell, OR 97750

We have enclosed our Report pertaining to order number 615490AM.

Thank you for the opportunity to serve you. Your business is appreciated!

If you have any questions or need further assistance, please do not hesitate to contact your Title Officer listed below.

Sincerely,

Elsie Ray

elsie.ray@amerititle.com
Title Officer

NOTICE: Please be aware that, due to the conflict between federal and state laws concerning the legality of the cultivation, distribution, manufacture or sale of marijuana, the Company is not able to close or insure any transaction involving land that is associated with these activities.

AMERITITLE, LLC
PRIVACY POLICY NOTICE
As of March 13, 2019

PURPOSE OF THIS NOTICE

AmeriTitle, LLC, (the "Company") shares your concerns about privacy. The Company is committed to respecting the privacy of our customers. Therefore, in accordance with Federal and State laws and regulations, we are providing you with this notice of how we might use the information about you which we gather in the process of issuing a policy of title insurance and closing your real estate transaction.

Title V of the Gramm-Leach-Bliley Act (GLBA) and the laws of the State in which you reside generally prohibit us from sharing non-public personal information about you with a third party unless we provide you with this notice of our privacy policies and practices, such as the type of information that we collect about you and the categories of persons or entities to whom that information might be disclosed. In compliance with GLBA and the laws of this State, we are providing you with this document, which notifies you of the privacy policies and practices of the Company.

Our Privacy Policies and Practices

Information we collect and sources from which we collect it:

We do not collect any nonpublic information about you other than the following:

- Information we receive from you or from your attorney or other representatives on applications or other forms, such as your name, address, telephone number, or social security number
- Information about your transactions with us, such as description, price, or term
- In addition, we may collect other nonpublic personal information about you from affiliated/nonaffiliated third parties, such as individuals and companies other than those proposed for coverage, which may include information in documents received from your lender

Unless it is specifically stated otherwise in an amended Privacy Policy Notice, no additional information will be collected about you.

Information we disclose to third parties

In the course of our general business practices, we may disclose the information that we collect (as described above) about you or others without your permission to the following types of institutions for the reasons described:

- Financial Service Providers:
 - To an insurance institution, agent, or credit reporting agency in order to detect or prevent criminal activity, fraud or misrepresentation in connection with an insurance transaction;
 - To an insurance institution, agent, or credit reporting agency for either this Company or the entity to which we disclose the information to perform a function in connection with an insurance transaction involving you.
- Others:
 - To an insurance regulatory authority, law enforcement, or other governmental authority in order to protect our interests in preventing or prosecuting fraud, or if we believe that you have conducted illegal activities;
 - To a third party such as a surveying, real estate tax research or municipal data firm if the disclosure will enable that party to perform a business, professional or insurance function for us;
 - To an actuarial or research organization for the purpose of conducting actuarial or research studies.

The disclosures described above are permitted by law. We require any third party who receives information from us to agree to not disclose or use the information provided other than to carry out the purpose(s) for which it was disclosed.

WE DO NOT DISCLOSE ANY NONPUBLIC PERSONAL INFORMATION ABOUT YOU WITH AFFILIATES OR NON-AFFILIATED THIRD PARTIES FOR ANY PURPOSE THAT IS NOT SPECIFICALLY PERMITTED BY LAW.

Your right to access and amend your personal information:

You have the right to request access to the personal information that we record about you. Your right includes the right to know the source of the information and the identity of the persons, institutions or types of institutions to whom we have disclosed such information within 2 years prior to your request. Your right includes the right to view such information and copy it in person, or request that a copy of it be sent to you by mail (for which we may charge you a reasonable fee to cover our costs). Your right also includes the right to request corrections, amendments or deletions of any information in our possession. The procedures that you must follow to request access to or an amendment of your information are as follows:

To obtain access to your information from AmeriTitle, LLC you should submit a request in writing to:

Compliance Officer
AmeriTitle, LLC
15 NW Oregon Avenue
Bend, OR 97703

The request should include your name, address, policy number, telephone number and the information to which you would like access. The request should state whether you would like access in person or a copy of the information sent to you by mail. Upon receipt of your request, we will contact you within 30 business days to arrange providing you with access in person or the copies that you have requested.

To correct amend or delete any of your information: You should submit a request in writing to the address referenced directly above. The request should include your name, address, policy number, telephone number, the specific information in dispute, and the identity of the document or record that contains the disputed information. Upon receipt of your request, we will contact you within 30 business days to notify you either that we have made the correction, amendment or deletion, or that we refuse to do so and the reasons for the refusal which you will have an opportunity to challenge.

Our practices regarding information confidentiality and security:

We restrict access to nonpublic information about you to those employees who need to know that information in order to provide products or services to you. We maintain physical, electronic, and procedural safeguards that comply with federal regulations to guard your nonpublic personal information.

Our policy regarding dispute resolution:

In the event you believe the Company has not complied with the Privacy Policies and Practices as set forth in this Notice, you must give the Company notice in writing addressed to the Compliance Officer at the above address setting forth the reasons for such non-compliance. The Company shall not be deemed to be in breach of the Privacy Policies and Practices unless it has not resolved or explained the issues set forth in such notice within thirty (30) days to your reasonable satisfaction. All claims arising under this Notice shall be settled by arbitration in accordance with the rules of the American Arbitration Association, and judgment upon the award rendered by the arbitrator(s) may be entered in any court having jurisdiction thereof.

Reservation of the right to disclose information in unforeseen circumstances:

In connection with the potential sale or transfer of its interests, the Company reserves the right to sell or transfer your information (including but not limited to your address, name, age, sex, zip code, state and country of residency and other information that you provide through other communications) to a third party entity that (1) concentrates its business in a similar practice or service; (2) agrees to be a successor in interest of the Company with regard to the maintenance and protection of the information collected; and (3) agrees to the obligations of this privacy statement.

Other Important Information:

The Company's website may contain links to other websites or Internet resources. The Company does not endorse or otherwise accept responsibility for the content or privacy policies of those websites or Internet resources.

The Company reserves the right to modify this Privacy Policy at any time. We will promptly reflect any such modifications in this document and, when we do, we will revise the "effective as of" date noted above. Any updated version of this Privacy Policy will be effective as of that date.



150 NE Court St., Prineville, OR 97754
PHONE (541)447-5181 FAX (541)447-3371

STATUS OF RECORD TITLE

Nikos Klingenberg
Schwabe, Williamson & Wyatt
1211 SW 5th Ave., Ste. 1900
Portland, OR 97204

December 7, 2023
Title Number: 615490AM
Title Officer: Elsie Ray
Fee: \$600.00

We have searched the status of record title as to the following described property:

See attached Exhibit 'A'

Vestee:

BRIDGE CREEK RANCH LLC, an Oregon Limited Liability Company

and dated as of **November 27, 2023** at 7:30 a.m.

Said property is subject to the following on record matters:

For **TAX INFORMATION**, See Attached Exhibit "B"

1. Taxes deferred, as disclosed by the tax roll, the premises herein described have been zoned or classified for farm use. At any time that said Land is disqualified for such use the property will be subject to additional taxes or penalties and interest.
2. Ditch, road and public utility easements as the same may exist over said Land.
3. Right, title and interest of the public in and to those portions of the Land lying within roads, streets or highways.
4. Rights of the public and governmental bodies in and to that portion of said premises now or at any time lying below the high water line of Bridge Creek or Bear Creek, including any ownership rights which may be claimed by the State of Oregon as to any portion now or at any time lying below the ordinary high water line.

Such rights and easements for navigation and fishing as may exist over that portion of the property now or at any time lying beneath the waters of Bridge Creek or Bear Creek.

All matters arising from any shifting in the course of Bridge Creek or Bear Creek including but not limited to accretion, reliction and avulsion.

5. Reservations, as may be contained in Patents from the United States of America and in Deeds from the State of Oregon, if any.

6. Minerals of whatsoever kind, subsurface and surface substances, including but not limited to coal, lignite, oil, gas, uranium, clay, rock, sand and gravel in, on, under and that may be produced from the Land, together with all rights, privileges, and immunities relating thereto, whether or not appearing in the Public Records or listed in Schedule B.
The Company makes no representation as to the present ownership of any such interests. There may be leases, grants, exceptions or reservations of interests that are not listed.
7. The Land, as defined in the policy to be issued, does not include any improvement(s) located on the Land which is described or defined as a mobile home (manufactured housing unit) under the provisions of State Law and is subject to registration.
8. Right of the public to enter, view, examine, and study the subject property, including the terms and provisions thereof,
Recorded: August 25, 1947
Book/Page: [25-596](#)
9. Easement, including the terms and provisions thereof,
Recorded: December 11, 1963
Instrument No.: [30-566](#)
Between: John Hudspeth, Floreine Hudspeth, Fred Hudspeth and Margaret Hudspeth, co-partners, doing business as Hudspeth Sawmill Company and Hudspeth Land & Livestock Company; Roger Hudspeth, doing business as Paulina Cattle Company, and Jamie Hudspeth, his wife; Ron Hudspeth and Jane Hudspeth, husband and wife
And: Hudspeth Pine, Inc., an Oregon Corporation
10. Easements, Conditions and Restrictions created by final judgment:
Filed: February 24, 1971
Case No.: 2250
Court: Wheeler County Circuit Court
Between: State of Oregon, by and through its State Highway commission, composed of Glenn L. Jackson, Fred W. Hill and Thaddeus B. Bruno, and CBC Company, an Oregon corporation; The Connecticut Mutual Life Insurance Company, a Connecticut corporation; Eastern Oregon Land Company, a California corporation; and First National Bank of Oregon, a national banking association.
11. Restrictions, Covenants and Conditions, including the terms and provisions, as contained in deed from United States of America ,
Recorded: May 9, 1980
Instrument No.: [35-736](#)
12. Scenic Easement, Restrictions and Covenants created by instrument, including the terms and provisions thereof,
Recorded: May 9, 1980
Instrument No.: [35-737](#)
13. An easement including the terms and provisions thereof, affecting the portion of said Land and for the purposes stated therein as set forth in instrument:
Granted To: Telephone Utilities of Eastern Oregon, Inc., an Oregon corporation
Recorded: April 5, 1985
Book/Page: [37-221](#)
14. Easement, including the terms and provisions thereof,
Recorded: November 27, 2000
Instrument No.: [000393](#)

Re-recorded: December 15, 2000
Instrument No.: [000405](#)

15. A Deed of Trust, including the terms and provisions thereof, to secure the amount noted below and other amounts secured thereunder, if any:
Amount: \$395,000,000.00
Trustor/Grantor: Bridge Creek Ranch LLC, an Oregon limited liability company
Trustee: Ameri-title, Inc.
Beneficiary: Bank of America, N.A., a national banking association as Administrative Agent for the Lenders, Sing Line Lender and L/C Issuer
Dated: March 18, 2009
Recorded: March 24, 2009
Instrument No.: [20090062](#)
(Includes Additional Property)

This Deed of Trust secures an equity line of credit and/or revolving loan. The Company requires satisfactory written statement from the existing lender confirming; (a) the payoff amount, (b) that the line of credit has been closed, and no further draws/advances will be permitted and/or the right to future advances has been terminated, and (c) agreeing to deliver a full satisfaction/release upon payment of the outstanding balance, (d) satisfactory documentation from the borrower to close the account.

An agreement to modify the terms and provisions of said Deed of Trust as therein provided:
Recorded: June 1, 2012
Instrument No.: [2012-0131](#)

An agreement to modify the terms and provisions of said Deed of Trust as therein provided:
Recorded: September 24, 2014
Instrument No.: [2014-0266](#)

16. Effect if any, of Statement of Claim Mineral Rights, including the terms and provisions contained therein, in deed,
Recorded: September 25, 2015
Instrument No.: [2015-0253](#)
The Company makes no representation as to the present ownership of any such interests. There may be leases, grants, exceptions or reservations of interests that are not listed.
17. Any adverse claim for discrepancies, conflicts in boundary lines, shortage in area, encroachments or any other facts, which a correct survey would disclose.

NOTE: Any map or sketch enclosed as an attachment herewith is furnished for information purposes only to assist in property location with reference to streets and other parcels. No representation is made as to accuracy and the company assumes no liability for any loss occurring by reason of reliance thereon.

NOTE: This report does not include a search for financing statements filed in the office of the Secretary of State in this or any other State, or in a county other than the county wherein the premises are situated, and no liability is assumed if a financing statement is filed in the office of the County Clerk (Recorder) covering growing crops or fixtures on the premises wherein the lands are described other than by metes and bounds or under the rectangular survey system.

NOTE: We find no activity in the past 24 months regarding transfer of title to subject property.

THIS IS NOT A TITLE REPORT, A COMMITMENT TO ISSUE TITLE INSURANCE OR A GUARANTEE OF ANY KIND. No liability is assumed with this report. The fee charged for this service does not include supplemental reports or other services. Further dissemination of the information in this report in a form purporting to insure title to the herein described land is prohibited by law.

"Superior Service with Commitment and Respect for Customers and Employees"

EXHIBIT 'A'

File No. 615490AM

Located in Wheeler County, Oregon:

In Township 10 South, Range 20 East of the Willamette Meridian, Wheeler County, Oregon:

Section 24: That portion of the S $\frac{1}{2}$ SW $\frac{1}{4}$ lying Westerly of Bridge Creek County Road No. 14.

Section 25: All that portion lying Westerly of Bridge Creek County Road No. 14.

Section 36: NE $\frac{1}{4}$ NE $\frac{1}{4}$ NE $\frac{1}{4}$

Located in Wheeler County, Oregon:

In Township 10 South, Range 21 East of the Willamette Meridian, Wheeler County, Oregon:

Section 30: That portion of the SW $\frac{1}{4}$ SW $\frac{1}{4}$ lying Westerly of Bridge Creek County Road No. 14.

Section 31: All that portion lying Easterly of Bridge Creek and Westerly of Bridge Creek County Road No. 14.

Exhibit 'B'

TAX INFORMATION:

File No. 615490AM

Code No.	Account No.	Map No.	Tax Year	Amount	Status
06	██████	1020000001700	2023-2024	\$5,198.21	Paid
06	██████	1020000001700	2023-2024	No Amount Shown	Paid
06	██████	10200000-01703	2023-2024	\$1.55	Paid
06	██████	10210000-03600	2023-2024	\$957.88	Paid

THIS MAP WAS PREPARED FOR ASSESSMENT PURPOSE ONLY

0 400 800 1,600 Feet

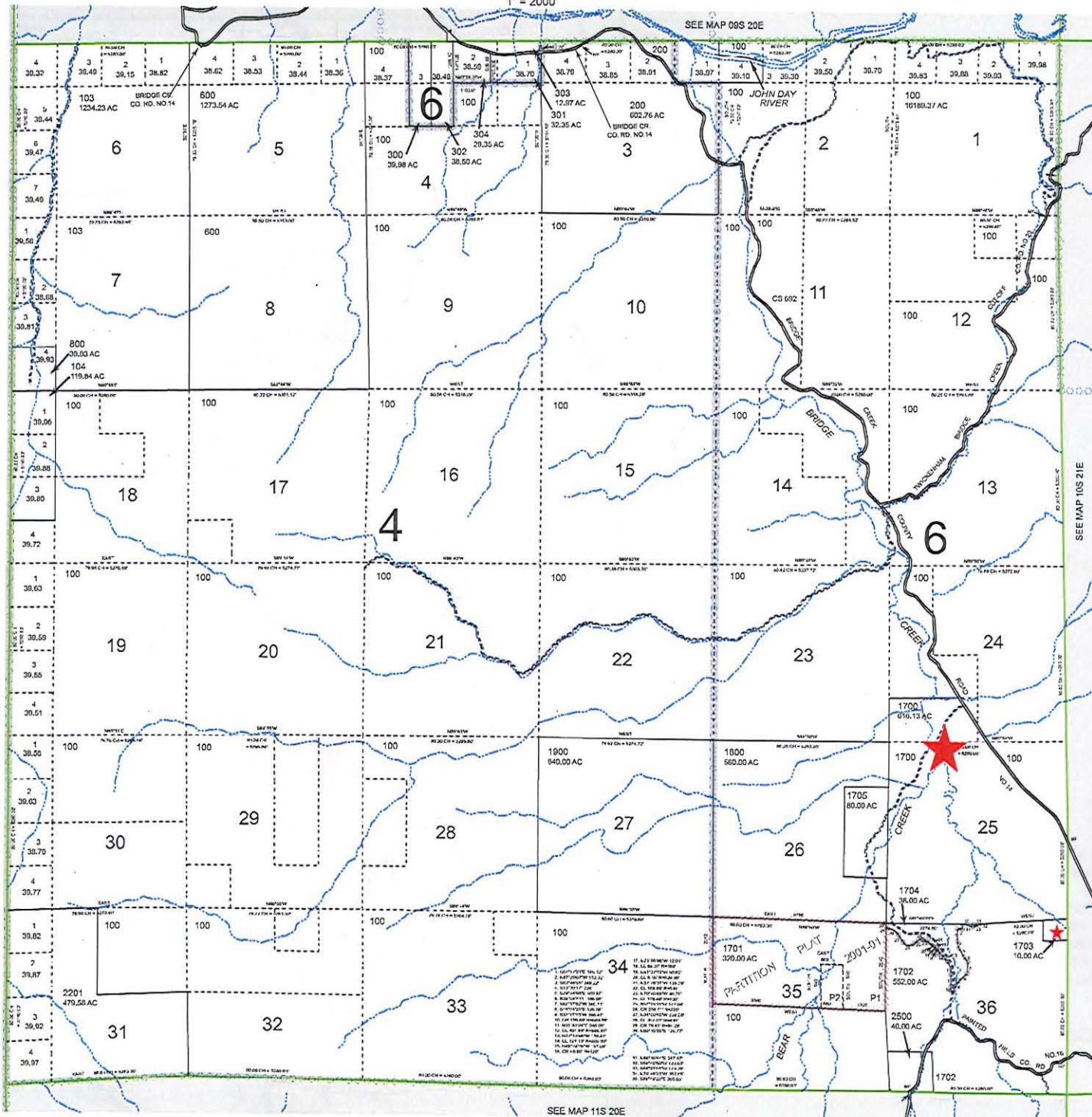
T.10S. R.20E. W.M.
Wheeler County
1" = 2000'

10S20E

2/6/2020

JEFFERSON COUNTY

JEFFERSON COUNTY



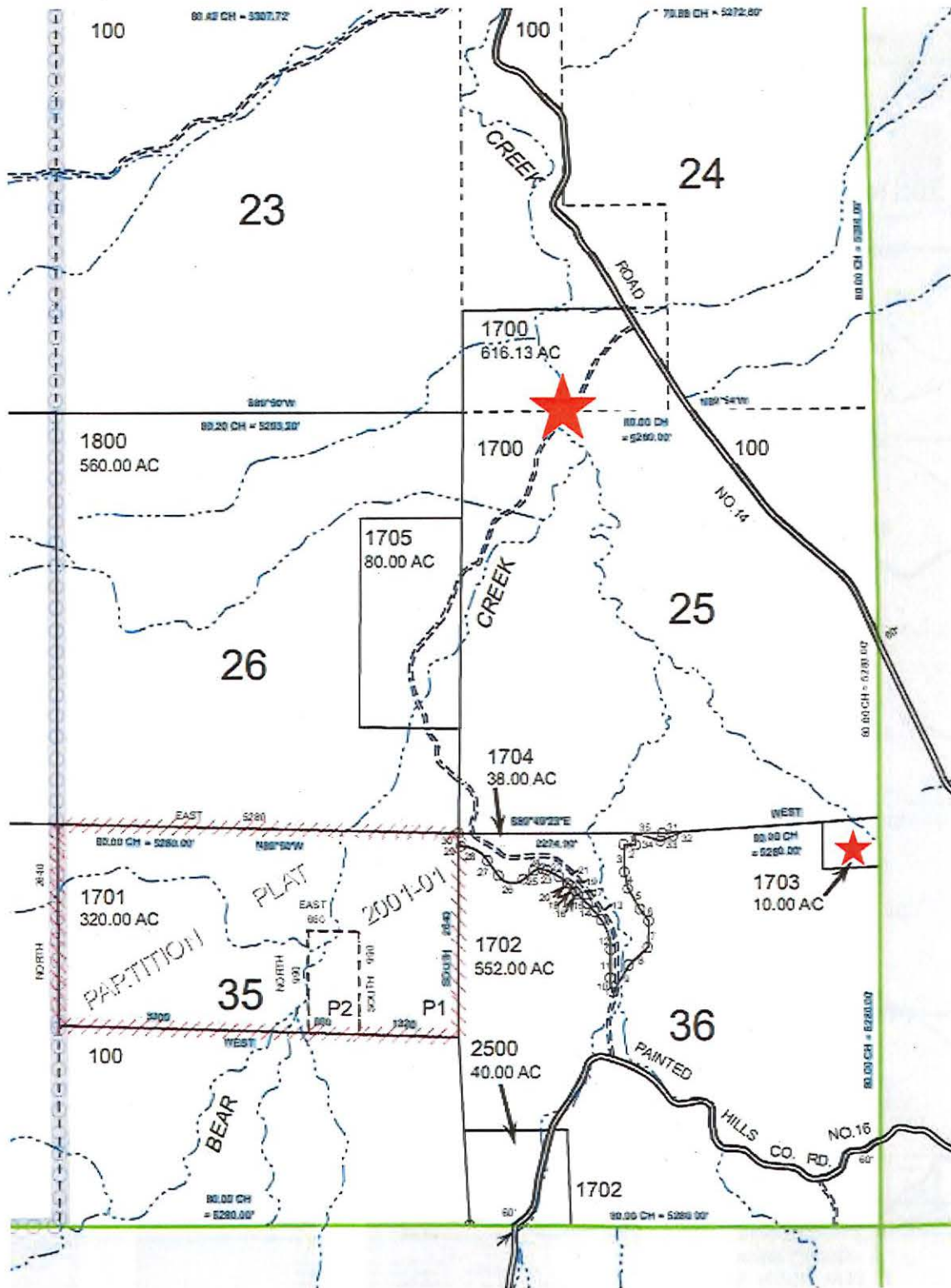
N
COMPLIMENTS OF
AmeriTitle

This sketch is furnished for information purposes only to assist in property location with reference to streets and other parcels. No representation is made as to accuracy and the Company assumes no liability for any loss occurring by reason or reliance thereon.

CANCELLED
101
102
105 THRU
108
400
500
700
900 THRU
1600
1706 THRU
1709
2000 THRU
2400

SEE MAP 11S 20E

10S20E



COMPLIMENTS OF
AmeriTitle

This sketch is furnished for information purposes only to assist in property location with reference to streets and other parcels. No representation is made as to accuracy and the Company assumes no liability for any loss occurring by reason or reliance thereon.

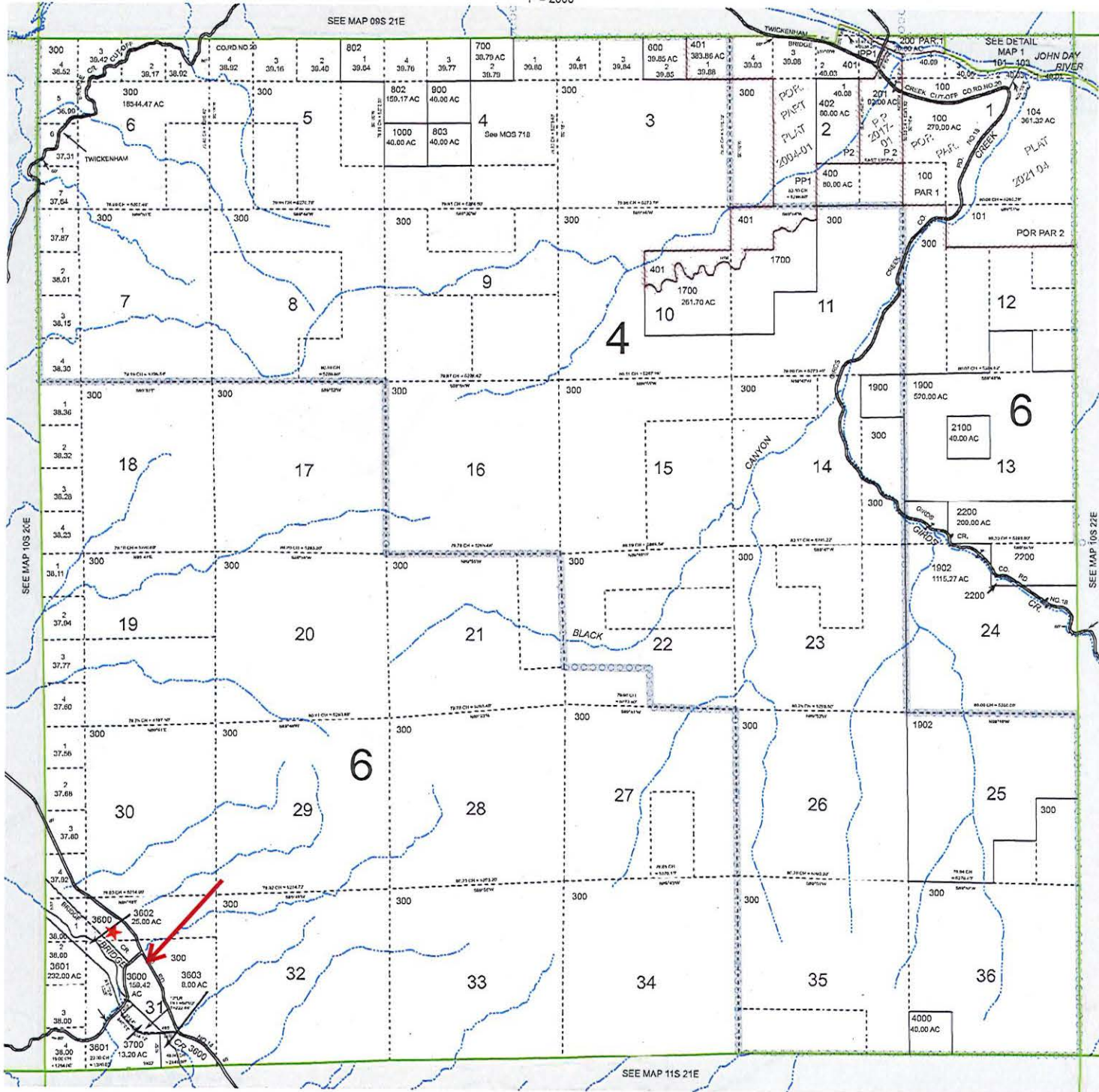
10S20E

THIS MAP WAS PREPARED FOR ASSESSMENT PURPOSE ONLY

0 400 800 1,020 Feet

T.10S. R.21E. W.M.
Wheeler County
1" = 2000'

10S21E



COMPLIMENTS OF
AmeriTitle

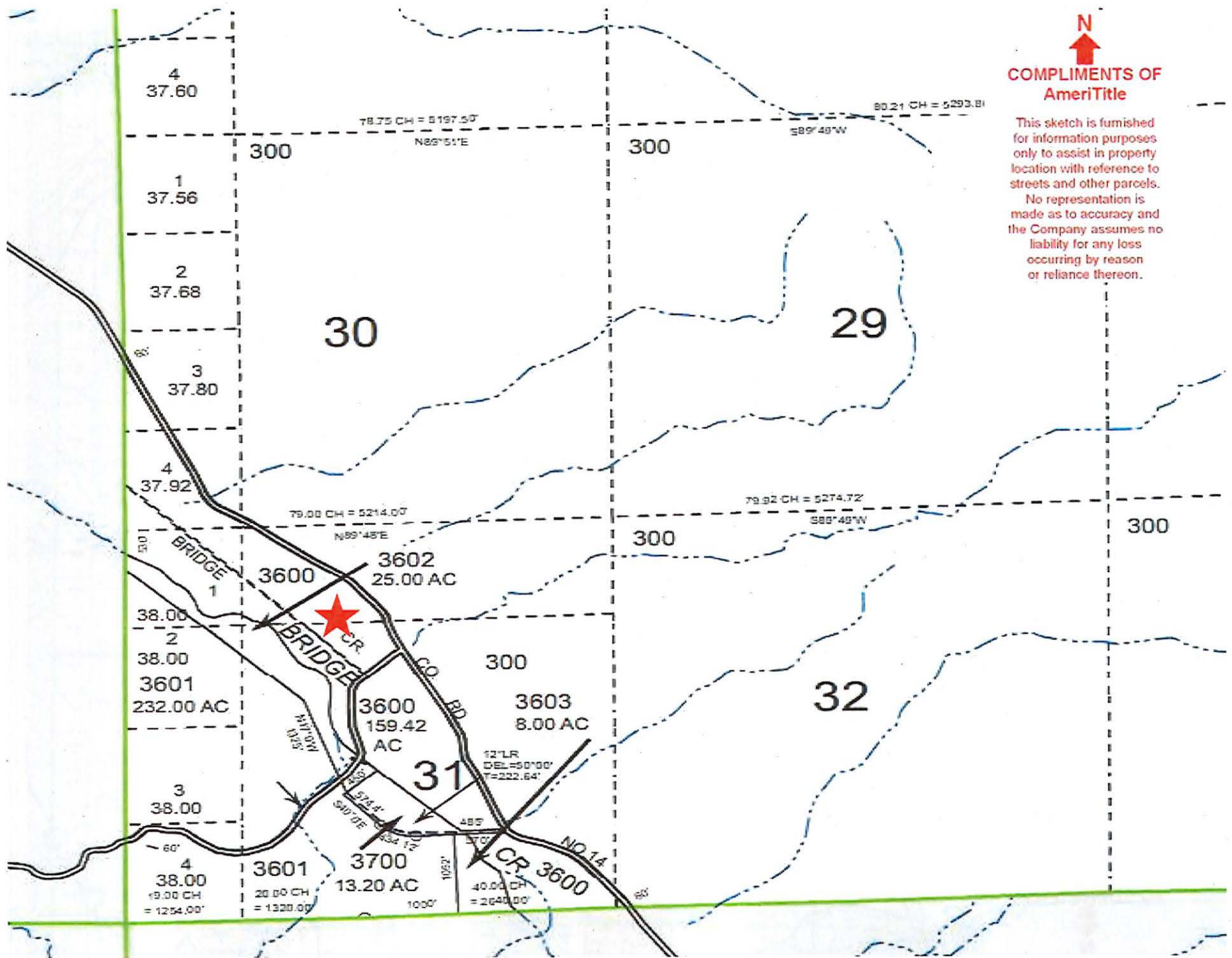
This sketch is furnished for information purposes only to assist in property location with reference to streets and other parcels. No representation is made as to accuracy and the Company assumes no liability for any loss occurring by reason or reliance thereon.

10S21E



**COMPLIMENTS OF
AmeriTitle**

This sketch is furnished for information purposes only to assist in property location with reference to streets and other parcels. No representation is made as to accuracy and the Company assumes no liability for any loss occurring by reason or reliance thereon.



Oregon Department of Fish and Wildlife
Additional Fish Screening and Passage Information for the Applicant
(To be completed by ODFW for WRD to provide to the applicant.)

Transfer #: T-14158, Bridge Creek Ranch LLC

The applicant should be aware that fish screening and passage may be required for certain changes in point of diversion if the boxes below are checked.

- Fish screening is required as a condition of this transfer. The fish screen must meet ODFW's design, construction, operational and maintenance standards.

Pursuant to ORS 498.306, cost-share funds may be available to assist in the installation of fish screening.

The applicant should contact the ODFW staff member below to obtain additional information on the design, construction, operational, and maintenance standards for the fish screen and to obtain information about ODFW's cost-sharing program for screening. **Prior to installation, the water user must obtain written approval from ODFW that the required screen meets ODFW's criteria.**

ODFW staff name: Nathaniel Ashley

Address: 357 Patterson Bridge Rd

City/State/Zip: John Day, OR 97845

Phone: (541)575-0561

- This transfer may trigger requirements for fish passage under ORS 509.585 because a new point of diversion will be constructed, an existing point of diversion's capacity will be increased, or an existing point of diversion will be abandoned. The applicant should contact the ODFW staff member below for a determination of whether native migratory fish are or were present at the applicable location, which will determine whether fish passage must be addressed.

ODFW staff name: Stephan Charette

Address: 305 N Canyon Blvd

City/State/Zip: John Day, OR 97845

Phone: (541)575-1167 x225

PHILLIPS Stacy H * WRD

From: Thane, Lindsay M. <LThane@SCHWABE.com>
Sent: Tuesday, February 07, 2023 10:10 AM
To: PHILLIPS Stacy H * WRD
Cc: Howard, Elizabeth E.
Subject: Transfer Application T-14158 [IWOV-pdx.FID4642980]
Attachments: ODFW Review T 13873 3-2022.PDF

Categories: Project

Good Morning Stacy,

I see that you are the caseworker for transfer application T-14158. I am reaching out on behalf of the applicant, Bridge Creek Ranch, to provide you with ODFW's review that it completed for permit amendment application T-13873, which Bridge Creek Ranch applied for and which was approved in 2022. I am providing you with ODFW's review for that permit amendment in case you would like to also share it with ODFW because the proposed POD in permit amendment application T-13873 is the same POD that is proposed as an additional POD in T-14158. I am providing this so that it can hopefully be helpful in OWRD's and ODFW's review of T-14158 and potentially help make the review of T-14158 as efficient as possible.

Thank you,
Lindsay

Lindsay Thane

Associate

Pronouns: she, her, hers

D: 503-796-2059

lthane@schwabe.com

SCHWABE, WILLIAMSON & WYATT
CLIENT SHOWCASE | INNOVATING FOR GOOD

NOTICE: This email may contain material that is confidential, privileged and/or attorney work product for the sole use of the intended recipient. Any review, reliance or distribution by others or forwarding without express permission is strictly prohibited. If you are not the intended recipient, please contact the sender and delete all copies.

Oregon Department of Fish and Wildlife
Water Right and Diversion Transfer Comment Form
(ODFW provides to WRD so that WRD can make findings according to statutory requirements.)

Reference Transfer #: T-13873

Date of review: 3/9/22

A. Please check box if you believe there is a potential for injury to an instream water right.

The Oregon Department of Fish and Wildlife (ODFW) believes this proposed transfer may injure an instream water right(s) on _____ [stream], tributary to _____, because _____.

(Please attach any available supporting information.)

Note: This will prompt WRD to make a determination whether the transfer will injure an instream water right. (OWRD makes the determination of injury to a water right, while ODFW's role is to raise concerns, and to evaluate proposed mitigation and net benefit to the resource if OWRD consents to injury of an instream water right.)

B. Please check one of the following five boxes related to fish screen requirements pursuant to ORS 540.525 or 540.532:

1. Screen Maintain

[Select this option if the new Point of Diversion (POD) requires a fish screen and is currently equipped with an appropriate fish screen that will still be in compliance if the transferred water is diverted from this POD.]

Note: This option will yield the following:

Finding of Fact: The Oregon Department of Fish and Wildlife has determined that a fish screen is necessary at the new point of diversion to prevent fish from entering the diversion and that the diversion is currently equipped with an appropriate fish screen.

Condition: The water user shall operate and maintain an approved fish screen at the new point of diversion. If Oregon Department of Fish and Wildlife (ODFW) determines the screen is not functioning properly, and is unsuccessful in working with the water user to meet ODFW standards, ODFW may request that OWRD regulate the use of water until OWRD receives notification from ODFW that the fish screen is functioning properly.

2. Screen Now

[Option 2 should generally be selected if listed fish species are present at the point of diversion and/or the originating water right diversion is currently screened. If Option 2 is selected, provide contact information on the "Fish Screening and Passage Information" sheet. The new diversion may be eligible for cost-share.]

Note: This option will yield the following:

Finding of Fact: The Oregon Department of Fish and Wildlife (ODFW) has determined that a fish screen is necessary at the new point of diversion to prevent fish from entering the diversion and that the diversion is not currently equipped with an appropriate fish screen. This diversion may be eligible for screening cost-share funds.

Condition: Prior to diverting water, the water user shall install an approved fish screen at the new point of diversion and shall provide to the OWRD a written statement from Oregon Department of Fish and Wildlife (ODFW) that the installed screen meets the state's criteria, or that ODFW has determined a screen is not necessary.

The water user shall operate and maintain the fish screen at the new point of diversion consistent with ODFW's operational and maintenance standards. If ODFW determines the screen is not functioning properly, and is unsuccessful in working with the water user to meet ODFW standards, ODFW may request that OWRD regulate the use of water until OWRD receives notification from ODFW that the fish screen is functioning properly.

*Please return all 3 pages to: Transfers Section, Water Resources Department,
725 Summer St. NE, Suite A, Salem, OR 97301-1266*

3. Screen 2 Year

[Option 3 may be checked if the change is from an unscreened diversion to a HISTORIC POD or an existing POD in use for another water right, and cost-share funds are not currently available. It should NOT be checked if listed fish species are present at the point of diversion, the originating water right diversion is screened, cost-share funds are currently available, or the diversion is not eligible for ODFW's cost-share program. Please provide contact information on the "Fish Screening and Passage Information" sheet.] If extraordinary circumstances are present, please explain: _____

Note: This option will yield the following:

Finding of Fact: The Oregon Department of Fish and Wildlife (ODFW) has determined that a fish screen is necessary at the new point of diversion to prevent fish from entering the diversion and that the diversion is not currently equipped with an appropriate fish screen. Listed fish species are not present at the point of diversion, the originating water right diversion is not screened, cost-share funds are not currently available, and the proposed diversion may be eligible for ODFW's cost-share program. A grace period of two years is appropriate until such time as cost-share funds become available to assist in the construction of a fish screen. If cost-share funds do not become available, the water user must screen within the indicated time period regardless of the availability of cost-share funding.

Condition: By October 1, 20__ [Within two years after the date of this order] the water user shall install an approved fish screen at the new point of diversion. The water user may withdraw water at the new point of diversion without a screen until October 1, 20__. The water user shall provide to OWRD a written statement from Oregon Department of Fish and Wildlife (ODFW) that the installed screen meets the state's criteria, or that ODFW has determined a screen is not necessary.

The water user shall maintain and operate the fish screen at the new point of diversion consistent with ODFW's operational and maintenance standards. If ODFW determines the screen is not functioning properly, and is unsuccessful in working with the water user to meet ODFW standards, ODFW may request that OWRD regulate the use of water until OWRD receives notification from ODFW that the fish screen is functioning properly.

4. Screen Future

[Use this option if fish are not currently present, but might possibly be at some future time.]

Note: This option will yield the following:

Finding of Fact: The Oregon Department of Fish and Wildlife has determined that the diversion is not currently equipped with an appropriate fish screen, but a fish screen may be required in the future at the new point of diversion to prevent fish from entering the diversion.

Condition: The Oregon Department of Fish and Wildlife (ODFW) may require the water user to install an approved fish screen at the new point of diversion within one year after receiving written notification that a fish screen is required. Once installed the water user shall maintain and operate the fish screen at the new point of diversion according to ODFW's operational and maintenance standards. If ODFW determines the screen is not functioning properly, and is unsuccessful in working with the water user to meet ODFW standards, ODFW may request that OWRD regulate the use of water until OWRD receives notification from ODFW that the fish screen is functioning properly.

5. No Screen Needed

[Check this box if fish are not currently present, and are not expected in the future.]



Signature

Danette Faucera

Printed Name

(503) 947-6092

Phone

Water Policy Coordinator

Title

Oregon Department of Fish and Wildlife
Additional Fish Screening and Passage Information for the Applicant
(To be completed by ODFW for WRD to provide to the applicant.)

Transfer #: T-13873

The applicant should be aware that fish screening and passage may be required for certain changes in point of diversion if the boxes below are checked.

- Fish screening is required as a condition of this transfer. The fish screen must meet ODFW's design, construction, operational and maintenance standards.

Pursuant to ORS 498.306, cost-share funds may be available to assist in the installation of fish screening.

The applicant should contact the ODFW staff member below to obtain additional information on the design, construction, operational, and maintenance standards for the fish screen and to obtain information about ODFW's cost-sharing program for screening. **Prior to installation, the water user must obtain written approval from ODFW that the required screen meets ODFW's criteria.**

ODFW staff name: Nathaniel Ashley

Address: 357 Patterson Bridge Rd

City/State/Zip: John Day, OR 97845

Phone: (541) 575-0561

- This transfer may trigger requirements for fish passage under ORS 509.585 because a new point of diversion will be constructed, an existing point of diversion's capacity will be increased, or an existing point of diversion will be abandoned. The applicant should contact the ODFW staff member below for a determination of whether native migratory fish are or were present at the applicable location, which will determine whether fish passage must be addressed.

ODFW staff name: Danette Faucera

Address: 4034 Fairview Industrial Dr. SE

City/State/Zip: Salem, OR 97302

Phone: (503) 947-6092



**OREGON WATER RESOURCES DEPARTMENT
TRANSFER REIMBURSEMENT AUTHORITY
ESTIMATE APPLICATION**



*ORS 536.055 authorizes the Oregon Water Resources Department to expedite or enhance regulatory processes voluntarily requested under the agreement.
Please contact Transfer Personnel before submitting this request; as the application fee is a non-refundable \$125.00 fee per request. Checks submitted for this application should be separate from Transfer fees.
The purpose of this application is to obtain estimates of the cost and time required to process a Transfer Application Request. There is a non-refundable application fee of \$125.00 per request.*

<u>REQUEST</u>	<u>TYPE</u>	<u>FILE NUMBER</u>	
<input checked="" type="checkbox"/>	Transfer Application	T-14158 Transfer Number	Transfer Application for Certificates 96311 and 13593

	<u>Applicant Information</u>	<u>Applicant's Representative/Contact</u>
Name:	<u>Bridge Creek Ranch LLC, Attn: Mike Pati</u>	<u>Elizabeth Howard and Lindsay Thane</u>
Address:	<u>355 Goodpasture Island Road</u> <u>Eugene, OR 97401</u>	<u>1211 SW 5th Ave., Suite 1900</u> <u>Portland, OR 97204</u>
Phone:	<u>541-681-5332</u>	<u>503-796-2059</u>
Fax:	_____	_____
E-Mail Address:	<u>mpati@pape.com</u>	<u>lthane@schwabe.com and ehoward@schwabe.com</u>

I understand the following:

- That upon receipt of my non-refundable application fee of \$ 125.00, OWRD will, within fourteen (14) days, notify me in writing of the estimate of costs and time frame for the expedited service.
- That this fee covers the reimbursement authority staff to evaluate and provide the estimate for processing of the request.
- That OWRD will, within fourteen (14) days, notify me in writing of the estimates of costs and time frame for the expedited service.
- That upon receiving the estimate I may agree or decline to enter into a formal contract to pay the estimated cost in advance to initiate the expedited service.
- An incomplete or inaccurate application may delay the process and increase the cost to process my request.
- Expedited processing does not guarantee a favorable review of my request.
- Send completed Application and payment to:

**Oregon Water Resources Department
Transfer Reimbursement Authority Program
725 Summer St. NE, Suite A
Salem, OR 97301-1271**

RECEIVED
JAN 24 2023

I certify that I am the (check one):

- Applicant Applicant's Representative Other (Please specify) _____

OWRD

Name: Mike Pati, President

Signature: _____

OWRD USE ONLY: Reimbursement Authority Number: R11-415 -23

Received by OWRD

FEB 07 2023

Salem, OR

**REIMBURSEMENT AUTHORITY
 APPLICANT'S AGREEMENT
 Contract Number: R11-415-23**

This Agreement is between the **Oregon Water Resources Department**, hereafter OWRD, and **Bridge Creek Ranch, LLC**, hereafter Applicant, hereafter known together as the parties.

OWRD Information	Applicant's Information	Applicant's Representative
Contact: Kelly Starnes	Name: Bridge Creek Ranch, LLC	Name: Schwabe, Williamson & Wyatt
Title: Transfer Advisor	Contact: Mike Pati	Contact: Elizabeth Howard & Lindsay Thane
Address: 725 Summer Street, NE, Suite A Salem, OR 97301-1266	Address: 355 Goodpasture Island Rd. Eugene, OR 97401	Address: 1211 SW 5 th Ave., Suite 1900 Portland, OR 97204
Phone: 503 979-3511	Phone: (541) 681-5332	Phone: (503) 796-2059
Fax: 503 986-0901	Fax:	Email: ehoward@schwabe.com
Email: patrick.k.starnes@water.oregon.gov	Email: mpati@pape.com	Email: lthane@schwabe.com

Purpose The purpose of this Agreement is to expedite the processing of the **Transfer Application**. (**Application Number: T-14158**)

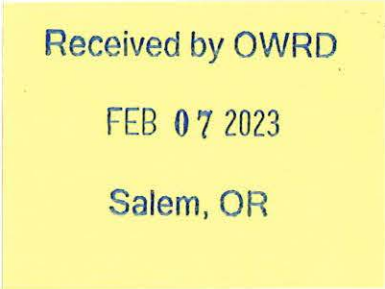
1. **Authority.** The OWRD has been authorized pursuant to ORS 536.055 to enter into a voluntary agreement with any applicant, permittee or regulated entity (collectively Applicant) for expediting or enhancing a regulatory process. In making this agreement, OWRD shall require the applicant to pay the full cost of expedited process.
2. **Restrictions.** Applicant and OWRD agree that this Agreement shall not be construed to restrict in any way the decisions and actions by OWRD. OWRD shall be free to exercise independent judgment consistent with existing laws and regulations.
3. **Effective Date and Duration.** Unless otherwise terminated by non-deposit of funds by the Applicant, this Agreement shall become effective on the date on which both parties have signed the Agreement and the full deposit of the estimated cost of the proposed service.
4. **Consideration.**
 - a. Applicant shall pay OWRD in advance for actual costs incurred by OWRD. The estimated maximum reimbursement payable to OWRD under this Agreement is **\$1,374.33**. Applicant agrees to pay the full amount of **\$1,374.33** to OWRD prior to commencement of any work stated in this Agreement. This payment will be placed in an account administered by OWRD and drawn upon as costs are actually incurred. If the actual cost of performing the work is less than payments received, OWRD will refund the unspent balance. If the actual cost of processing exceeds the estimate, the Applicant can either elect to terminate this Agreement or amend the Agreement to reflect the increase in cost.
 - b. The costs stated in this Agreement do not include the statutory application processing and filing fees.
5. **Confidentiality.** Applicant agrees that any information provided to or acquired by OWRD under this Agreement will be subject to the Oregon Public Records Law and shall be considered public records.
6. **Indemnity.** Applicant shall defend, save, hold harmless, and indemnify the State of Oregon, OWRD, and their officers, employees, and agents from and against all claims, suits, actions, losses, damages, liabilities, costs, and expenses of any nature resulting from or arising out of, or relating to the activities of Applicant or its representatives, officers, employees, contractors, or agents under this Agreement or with respect to the expedited service. The Applicant acknowledges that the Oregon Water Resources Department cannot and does not guarantee a favorable review under the subject regulatory process.

- 7. **Termination.** Applicant may request to terminate this agreement only in writing at anytime during the process. The Applicant agrees to pay for the work done by OWRD up until the time of the written termination request. OWRD, upon receiving such written termination request from the Applicant, will refund any unspent balance.
- 8. **Funds Authorized and Available.** By its execution of this Agreement, Applicants certify that sufficient funds are authorized and available to cover the expenditures contemplated by this Agreement.
- 9. **Duration of Estimate.** The Estimate of Time to completion is **approximately** 120 days once this Agreement has been fully executed and payment of the estimated cost deposited. If the Applicant's Agreement is not received by the Department within thirty (30) days of mailing the Agreement, the Applicant may need to re-apply for a new estimate. NOTE: Any time estimate is approximate; No guarantee of Final Order issuance of a date is certain. Duration estimates do not include any statutory waiting periods.
- 10. **Completion Date.** OWRD, by the execution of this Agreement does not guarantee the completion date indicated in this Agreement. Completion date is only an estimate and may be affected by the Department's workload, issues arising from the processing of the requested services and Applicant's timely response to requests for additional information.
- 11. **Captions.** The captions or headings in this Agreement are for the convenience only and in no way define, limit, or describe the scope, or intent, of any provision of this Agreement.
- 12. **Amendment and Merger.** The terms of this Agreement shall not be waived, altered, modified, supplemented, or amended in any manner whatsoever, except by written instrument signed by both parties. Such waiver, consent, modification or change, if made, shall be effective only in the specific instance and for the specific purpose given. There are no understandings, agreements or representations, oral or written, not specified herein regarding this Agreement.
- 13. **Signatures.** All parties, by the authorized representative's signature below, hereby acknowledge that they have read this Agreement, understand it and agree to be bound by its terms and conditions.

For Applicant:	<div style="display: flex; align-items: center;"> <div style="margin-right: 10px;">DocuSigned by:</div> <div style="font-family: cursive; font-size: 1.2em;">Mike Pati</div> </div> <div style="display: flex; align-items: center; margin-top: 5px;"> <div style="font-size: 0.8em; margin-right: 5px;">1306288011940489</div> <div style="font-size: 0.8em; margin-right: 10px;">Mike Pati</div> <div style="border-bottom: 1px solid black; flex-grow: 1;"></div> <div style="font-size: 0.8em; margin-left: 10px;">Name/Title: President</div> </div>	<div style="border-bottom: 1px solid black; padding-bottom: 5px;">2/8/2023</div> <div style="font-size: 0.8em;">Date</div>
For OWRD:	<div style="font-family: cursive; font-size: 1.5em; color: blue;">Dwight French</div>	<div style="border-bottom: 1px solid black; padding-bottom: 5px; color: blue;">2-16-2023</div> <div style="font-size: 0.8em;">Date</div>

Mail signed Agreement to:

Stacy Phillips
Oregon Water Resources Department
725 Summer Street NE, Suite A
Salem, OR 97301-1266





RECEIVED

JUN 27 2023

OWRD

JUNE 26, 2023

VIA E-MAIL (ARLA.L.DAVIS@WATER.OREGON.GOV)
AND FIRST CLASS MAIL

Arla Davis
Oregon Water Resources Department
725 Summer Street NE, Suite A
Salem, OR 97301

Lindsay Thane

Admitted in Oregon, Washington and
Montana

D: 503-796-2059

C: 406-214-1918

lthane@schwabe.com

RE: Affidavit of Partial Voluntary Cancellation - Certificate 13593
Our File No.: 129629-213607

Dear Arla:

Please find enclosed with this letter an affidavit of partial voluntary cancellation of water right Certificate 13593 submitted on behalf of Bridge Creek Ranch LLC. As explained in the affidavit, Bridge Creek Ranch LLC is voluntarily cancelling 12.0 acres under water right Certificate 13593.

Please let me know if you have any questions.

Sincerely,

Lindsay Thane

LTH:lmt

cc: Ann Reece (*via email only*)
Mike Pati (*via email only*)
Elizabeth Howard (*via email only*)

RECEIVED

JUN 27 2023



Affidavit of Voluntary Cancellation or Diminution of a Water Right Certificate

VOLUNTARY CANCELLATION is how the legal holder(s) of a water right certificate may cancel an abandoned water right or an abandoned portion of a water right. Abandonment means water use has or will have ceased under the cancellation. A cancellation can apply to an entire certificate or to a specific place of use and acreage. The rate of water must be proportionately cancelled to match the portion of the right being cancelled. If a certificate is partially cancelled, a remaining water right certificate will be issued describing the uncanceled portion.

[see also Oregon Revised Statute (ORS) 540.621 and Administrative Rule (OAR) 690-017-0100.]

VOLUNTARY DIMINUTION is how the legal holder(s) of a water right certificate may diminish an entire water right or a portion of it from a primary purpose to a supplemental purpose. The overall authorized rate of water on the certificate will remain the same, but the proportions between primary use and supplemental use will change. In the diminution process, the originating water right will be cancelled, and a new water right will be issued describing the diminution. [see also Oregon Administrative Rule (OAR) 690-330-0040.]

Describe in your own words what you want to accomplish with this affidavit: Voluntarily cancel 12.0 acres of water rights under Certificate 13593.

Certificate of Water Right Information:

Certificate Number: 13593

Issued for use within the State of Oregon, County of Wheeler.

Issued in the name of: Ben Taylor.

Date of priority: 1868

Rate or Volume on entire certificate: 1/40 cfs per acre before June 15, and 1/80 cfs per acre after June 15, during the irrigation season from March 1 to October 1 of each year. (cubic foot per second *or* gallons per minute *or* acre-feet).

Source(s) of water on certificate: Bridge Creek.

Use(s) of water listed on certificate: irrigation and domestic (purposes),

If for irrigation (IR), total number of acres on certificate for primary IR 159.4, supplemental IR 0.0.

Statements of Oath:

I/We (or authorized agent), Bridge Creek Ranch LLC,

residing at 355 Goodpasture Island Road, Eugene, OR 97401,

with a mailing address of (if different) _____,

and a telephone number of 541-681-5332, being first duly sworn depose and say:

1. I/We are the legal owners of property appurtenant to all *or* a portion (*check one box*) of the water right described above. My/Our property is described on a recorded property deed in my/our/an entity name(s). The property is located within the following legal description [*must include at a*

Affidavit for the VOLUNTARY CANCELLATION or DIMINUTION of a Water Right Certificate

minimum, township(s), range(s), section number(s), quarter- quarter(s) and tax lot number(s)].

Examples:

- Township 3 South, Range 5 East, Section 12, NW¼, NW¼ SW¼ & SW¼ SW¼; Section 13 NWNW, SWNW, all within Tax Lot 700.
- T16S, R18E, Sec18, SWSE & SESE, TL 1700
- T6N, R35E, Sec 27, S½, TL 1100

Enter legal description here:

- Township 10 S, Range 20 East, Section 24: That portion of the S1/2 SW1/4, lying Westerly of Bridge Creek County Road No. 14, all within tax lot 1700.
- Township 10 S, Range 20 East, Section 25: All that portion lying Westerly of Bridge Creek County Road No. 14 (being the NW1/4, SW1/4, SE1/4, W1/2 NE1/4 lying West of the County Road, and SE1/4 NE1/4 lying West of the County Road), all within tax lot 1700.
- Township 10 S, Range 20 East, Section 36: NE1/4 NE1/4 NE1/4; also, two tracts of land more particularly described in that certain Bargain and Sale Deed Recorded May 9, 1980, in Wheeler County Deed Records as Microfilm No. M-35-736. The portion of the POU under Certificate 13593 that is located in Section 36 is located in the NE1/4, NE1/4, and is all within tax lot 1703.
- Township 10 S, Range 21 East, Section 30: That portion of the SW1/4 SW1/4 lying Westerly of Bridge Creek County Road No. 14, all within tax lot 3600.
- Township 10 S, Range 21 East, Section 31: All that portion lying Easterly of Bridge Creek and Westerly of Bridge Creek County Road No. 14. The portion of the POU under Certificate 13593 that is located in Section 31 is located in the N1/2 NW1/4, and is all within tax lot 3600.

2. I/We are requesting a [**check one box - the affidavit will be returned if more than one box is checked**]:

voluntary cancellation of and have abandoned any and all interest in the ENTIRE water right Certificate # _____.

voluntary cancellation of and have abandoned any and all interest a PORTION of water right Certificate # **13593**.

voluntary diminution of the ENTIRE water right Certificate # _____.

voluntary diminution of a PORTION of water right Certificate # _____.

3. The appurtenant water right is or is not (**check one box**) located within the boundaries of an irrigation, drainage, water improvement, or water control district, or federal reclamation project (district). If the right is located within a district or reclamation project, name it here: **N/A**.

a. The water right, or portion thereof, being cancelled or diminished (**check one box**) is in the name of or served by a district. The signature of district manager on the line below documents the concurrence of the district to the changes to the water right specified in this affidavit, for the portion of the water right in the name of or served by the district.

Signature of district manager

Printed Name

RECEIVED

JUN 27 2023

Affidavit for the VOLUNTARY CANCELLATION or DIMINUTION of a Water Right Certificate

RECEIVED

JUN 27 2023

Date _____

OWRD

4. Complete this item (#4) only if this is a CANCELLATION for a PORTION of the water right.

I/We have abandoned any and all interest in and wish to cancel the following portion(s) of the water right certificate number listed in Item #2, above:

A place of use, or use.

- For the use of (specify irrigation, domestic, etc.) irrigation and domestic
- IF FOR IRRIGATION OR NURSERY USE: Total number of acres to be cancelled 12.0
- In the amount of 1/40 cfs per acre from March 1 to June 15 (0.30 cfs), and 1/80 cfs per acre from June 16 to October 1 (0.15 cfs) cubic foot per second
- From the water source (s) Bridge Creek
- At the following location(s) (attach a larger table if needed):

ABANDONED PORTION TO BE CANCELLED										
Township	N or S	Range	E or W	Mer	Section #	DLC #	G-LOT #	Quarter-Quarter	Acres	Tax Lot #
<u>10</u>	<u>S</u>	<u>20</u>	<u>E</u>	WM	<u>25</u>	_____	_____	<u>SE NE</u>	<u>0.9</u>	<u>1700</u>
<u>10</u>	<u>S</u>	<u>20</u>	<u>E</u>	WM	<u>25</u>	_____	_____	<u>NE SW</u>	<u>1.9</u>	<u>1700</u>
<u>10</u>	<u>S</u>	<u>20</u>	<u>E</u>	WM	<u>25</u>	_____	_____	<u>NW SE</u>	<u>2.0</u>	<u>1700</u>
<u>10</u>	<u>S</u>	<u>20</u>	<u>E</u>	WM	<u>25</u>	_____	_____	<u>SW SE</u>	<u>1.3</u>	<u>1700</u>
<u>10</u>	<u>S</u>	<u>20</u>	<u>E</u>	WM	<u>25</u>	_____	_____	<u>SE SE</u>	<u>0.7</u>	<u>1700</u>
<u>10</u>	<u>S</u>	<u>20</u>	<u>E</u>	WM	<u>25</u>	_____	_____	<u>NE NW</u>	<u>0.2</u>	<u>1700</u>
<u>10</u>	<u>S</u>	<u>21</u>	<u>E</u>	WM	<u>30</u>	_____	_____	<u>SW SW</u>	<u>4.9</u>	<u>3600</u>
<u>10</u>	<u>S</u>	<u>21</u>	<u>E</u>	WM	<u>31</u>	_____	_____	<u>NE NW</u>	<u>0.1</u>	<u>3600</u>

- Locations of the place of use or acres being cancelled are clearly identified on a copy of the certificate map of record (decree map, final proof map, or claim of beneficial use map); or, if there is no certificate map of record, then an alternate map is being submitted with information sufficient to determine the lands on which the right is to be cancelled)
- Locations of the place of use or acres NOT being cancelled are clearly identified on a copy of the certificate map of record; or if there is no certificate map of record, then an alternate map is being submitted with information sufficient to determine the lands on which the right is NOT to be cancelled.

AND/OR (less common)

One or more of the authorized points of diversion (surface water) or points of appropriation (groundwater) authorized under the certificate.

- For the use of (specify irrigation, domestic, etc.) _____
- From the water source (s) _____
- Located within the _____ ¼, Section _____, Township _____ (N or S)
Range _____ (E or W , W.M.
- Location Description (if given on the certificate) _____

5. Complete this section (Item #5a-c) for a DIMINUTION of ALL or a PORTION of the water right.

a. I/We have found a more dependable source of primary water, and therefore request the water right certificate in its entirety, or as described in Item #6, below, (check one box) be diminished from a right for primary use to a right for supplemental use.

Affidavit for the VOLUNTARY CANCELLATION or DIMINUTION of a Water Right Certificate

- b. I/We agree that if this change is approved, it is permanent and the right to the use of water from _____ (source) cannot be changed back to the primary use unless otherwise provided by law.
- c. I/We also agree that so long as there is sufficient water available from the new primary source, I am/we are not entitled to use any water from _____ (source of water) for primary use on these lands.

6. Complete this item (#6) for a DIMINUTION of a PORTION of the water right.

I/We, being the legal owners of the property described below are requesting a partial diminution of the water right certificate (identified in Item #2 above in the amount of _____ (cfs) from _____ (sources) for irrigation (if applicable) of _____ acres at the following location(s) as listed on the certificate (attach a larger table if needed):

PORTION TO BE DIMINISHED FROM PRIMARY TO SUPPLEMENTAL IRRIGATION										
Township	N or S	Range	E or W	Mer	Section #	DLC #	G-LOT #	Quarter-Quarter	Acres	Tax Lot #
_____	_____	_____	_____	WM	_____	_____	_____	_____	_____	_____
_____	_____	_____	_____	WM	_____	_____	_____	_____	_____	_____
_____	_____	_____	_____	WM	_____	_____	_____	_____	_____	_____

Signatures and Notary:

[Handwritten Signature]

Signature of legal owner as listed on deed, or authorized agent

Printed Name: Mike Pati, President Pape Properties, Inc., sole member of Bridge Creek Ranch LLC,

Date 6/26/23

N/A

Signature of legal co-owner as listed on deed (if applicable)

Printed Name _____

Date _____

Subscribed and Sworn to Before Me this 26 day of June, 2023.



My Commission Expires 1/24/25

[Handwritten Signature]

Signature of Notary Public for Oregon

RECEIVED

JUN 27 2023

OWRD

REQUIRED ATTACHMENTS (LEGIBLE COPIES):

- 1) A recorded property deed which lists landowner(s) and includes a legal description of lands affected by this affidavit of cancellation or diminution.

Affidavit for the VOLUNTARY CANCELLATION or DIMINUTION of a Water Right Certificate

- 2) An adjudication map, water right final proof map, or a tax lot map that clearly shows:
 - a. Location and acreages within each township, range and quarter-quarter of the lands described on the water right being cancelled or diminished, and
 - b. the remaining locations and acreages within each township, range and quarter-quarter of the lands described on entire water right NOT being cancelled or diminished, if any.
- 3) A list of names and addresses of other property owners with lands appurtenant to portions of the water right certificate not legally owned by the person(s) signing the affidavit.
- 4) If acting as an authorized agent, include a copy of the Power of Attorney or other documents granting authority to act on behalf of legal owner(s) as listed on the deed.

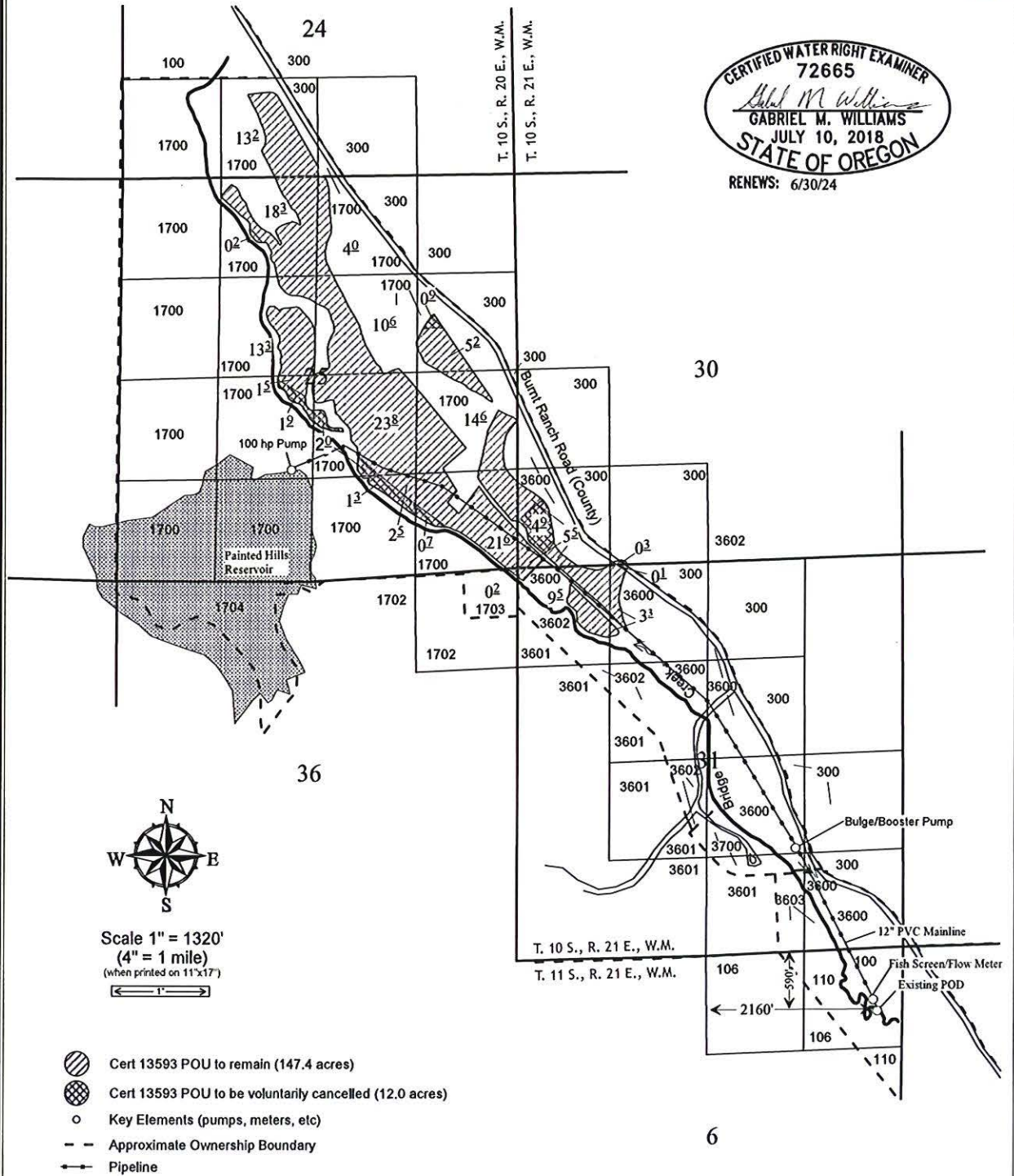
MISSING ATTACHMENTS WILL RESULT IN THE AFFIDAVIT BEING RETURNED, AND NO ACTION TAKEN ON THE AFFIDAVIT.

RECEIVED
JUN 27 2023
OWRD

Certificate 13593 - Partial Voluntary Cancellation Map

RECEIVED
 JUN 27 2023
 OWRD

CERTIFIED WATER RIGHT EXAMINER
 72665
Gabriel M. Williams
 GABRIEL M. WILLIAMS
 JULY 10, 2018
 STATE OF OREGON
 RENEWS: 6/30/24



This map is for the purpose of locating a water right only and is not intended to provide legal dimensions or locations of property ownership lines.

Federal Land Ownership Taxlots: 100, 106, 110, 300, 1702, 3601, 3602, 3603, 3700

BCRA - 1.1
 DRAWING:
 DRAWN BY: GAW
 SHEET TITLE:
 Adjudication Map

RSI Resource Specialists INC.
 20340 Empire Ave., Ste. E8 BEND, OR 97703 (541) 771-6911 gabe@RSIengr.com

DRAWING STATUS	DATE	No.	REVISION	DATE
DRAFT	6/8/23			
FINAL	6/15/23			

} SS

AFTER RECORDING RETURN TO:

Myles Conway
Schwabe Williamson & Wyatt
549 SW Mill View Way, Suite 100
Bend, Oregon 97702

UNTIL A CHANGE IS REQUESTED,
ALL TAX STATEMENTS SHALL BE
SENT TO:

Robert J. Riecke
Bridge Creek Ranch LLC
355 Goodpasture Island Road
Eugene, OR 97440

I certify that this instrument was
received and recorded in the book of
records of said county.

Barbara S. Sitton
Wheeler County Clerk

DEED

by: J. Greenfield Deputy.

DOC#: 20080444 PAGES: 5
RCPT: 951 46.00
12/22/2008 2:06 PM
REFUND: .00

SPECIAL WARRANTY DEED

DERBY SMITH PARTNERS LLC ("Grantor") conveys and specially warrants to BRIDGE CREEK RANCH LLC, an Oregon limited liability company ("Grantee"), the real property described on Exhibit A attached hereto, free of encumbrances created or suffered by Grantor except as set forth on Exhibit B attached hereto.

The true consideration for this conveyance is \$1,750,000.00.

BEFORE SIGNING OR ACCEPTING THIS INSTRUMENT, THE PERSON TRANSFERRING FEE TITLE SHOULD INQUIRE ABOUT THE PERSON'S RIGHTS, IF ANY, UNDER ORS 195.300, 195.301 AND 195.305 TO 195.336 AND SECTIONS 5 TO 11, CHAPTER 424, OREGON LAWS 2007. THIS INSTRUMENT DOES NOT ALLOW USE OF THE PROPERTY DESCRIBED IN THIS INSTRUMENT IN VIOLATION OF APPLICABLE LAND USE LAWS AND REGULATIONS. BEFORE SIGNING OR ACCEPTING THIS INSTRUMENT, THE PERSON ACQUIRING FEE TITLE TO THE PROPERTY SHOULD CHECK WITH THE APPROPRIATE CITY OR COUNTY PLANNING DEPARTMENT TO VERIFY THAT THE UNIT OF LAND BEING TRANSFERRED IS A LAWFULLY ESTABLISHED LOT OR PARCEL, AS DEFINED IN ORS 92.010 OR 215.010, TO VERIFY THE APPROVED USES OF THE LOT OR PARCEL, TO DETERMINE ANY LIMITS ON LAWSUITS AGAINST FARMING OR FOREST PRACTICES, AS DEFINED IN ORS 30.930, AND TO INQUIRE ABOUT THE RIGHTS OF NEIGHBORING PROPERTY OWNERS, IF ANY, UNDER ORS 195.300, 195.301 AND 195.305 TO 195.336 AND SECTIONS 5 TO 11, CHAPTER 424, OREGON LAWS 2007.

[Signature appears on the following page]

RECEIVED /ED
JUN 27 2023 '1 2023
OWRD /WRD

**EXHIBIT A
LEGAL DESCRIPTION**

Located in WHEELER COUNTY, OREGON:

In Township 10 South, Range 20 East of the Willamette Meridian, Wheeler County, Oregon:

Section 24: That portion of the S $\frac{1}{2}$ S $\frac{1}{2}$ W $\frac{1}{4}$ lying Westerly of Bridge Creek County Road No. 14.

Section 25: All that portion lying Westerly of Bridge Creek County Road No. 14.

Section 36: NE $\frac{1}{4}$ N $\frac{1}{2}$ W $\frac{1}{4}$ NE $\frac{1}{4}$; Also, two tracts of land more particularly described in that certain Bargain and Sale Deed Recorded May 9, 1980, in Wheeler County Deed Records as Microfilm No. M-35-736.

In Township 10 South, Range 21 East of the Willamette Meridian, Wheeler County, Oregon:

Section 30: That portion of the SW $\frac{1}{4}$ SW $\frac{1}{4}$ lying Westerly of Bridge Creek County Road No. 14.

Section 31: All that portion lying Easterly of Bridge Creek and Westerly of Bridge Creek County Road No. 14.

RECEIVED

JUN 27 2023

OWRD

EXHIBIT A
PIX/120068/166587/MCO/3223050.1

20080444 pg. 3 of 5

**EXHIBIT B
TITLE EXCEPTIONS**

7. As disclosed by the tax roll, the premises herein described have been zoned or classified for farm use. At any time that said land is disqualified for such use, the property will be subject to additional taxes or penalties and interest.
8. As disclosed by the tax roll, the premises herein described are classified as forest lands. In the event of declassification, said premises will be subject to additional taxes and interest pursuant to the provisions of ORS Chapter 321.
9. Existing rights of way for roads, highways, irrigation ditches, canals and pole lines.
10. Reservations contained in Patents from the United States of America and in Deeds from the State of Oregon, if any.
11. Any adverse claim based upon the assertion that:
Rights of the public and governmental bodies in and to any portion of the premises herein described lying below the high water mark of the Bridge Creek or Bear Creek, including any ownership rights which may be claimed by the State of Oregon below the high water line.
12. Right of the public to enter, view, examine and study the subject property, including the terms and provisions thereof:
Recorded: August 25, 1947
Book/Page: 25/596 (Records of Wheeler County, Oregon)
13. An Easement created by instrument, subject to the terms and provisions thereof:
Dated: December 3, 1963
Recorded: December 11, 1963
Book/Page: 30/566 (Records of Wheeler County, Oregon)
Grantor: John Hudspeth, Florence Hudspeth, Fred Hudspeth and Margaret Hudspeth, co-partners, doing business as Hudspeth Sawmill Company and Hudspeth Lane & Livestock Company, Roger Hudspeth, doing business as Paulina Cattle Company, and Jamie Hudspeth, his wife; Ron Hudspeth and Jane Hudspeth, husband and wife
In Favor of: Hudspeth Pine, Inc.
Purpose: Road access
14. Easements, Conditions and Restrictions created by final judgment:
Filed: February 24, 1971
Case No. 2250
Court: Wheeler County Circuit Court
Between: State of Oregon, by and through its State Highway commission, composed of Glenn L. Jackson, Fred W. Hill and Thaddeus B. Bruno, and CBC Company, an Oregon corporation; The Connecticut Mutual Life Insurance Company, a Connecticut corporation; Eastern Oregon Land Company, a California corporation; and First National Bank of Oregon, a national banking association.
15. Restrictions, Covenants and Conditions, including the terms and provisions thereof, as contained in deed:
From: United States of America
To: Brooks Resources Corporation, an Oregon corporation
Recorded: May 9, 1980
Book/Page: 35/736 (Records of Wheeler County, Oregon)

RECEIVED

JUN 27 2023

OWRD

16. Scenic Easement, Restrictions and Covenants created by instrument, subject to the terms and provisions thereof:

Dated: February 6, 1980
Recorded: May 9, 1980
Microfilm No.: M-35-737 (Records of Wheeler County, Oregon)
Grantor: Brooks Resources Corporation, an Oregon corporation
In Favor of: United States of America

17. A Telephone Line Right-of-way Easement created by instrument, subject to the terms and provisions thereof:

Dated: March 21, 1985
Recorded: April 5, 1985
Microfilm No.: M-37-221 (Records of Wheeler County, Oregon)
Grantor: Brooks Resources Investment Corporation, an Oregon corporation
In Favor of: Telephone Utilities of Eastern Oregon, Inc., an Oregon corporation
Purpose: Telephone line access

18. An Easement created by instrument, subject to the terms and provisions thereof:

Dated: November 15, 2000
Recorded: November 27, 2000
Microfilm No.: 000393 (Records of Wheeler County, Oregon)
Grantor: Darby Smith Partners, LLC, an Oregon limited liability company
In Favor of: Thomas F. Norton and Mary T. Norton, husband and wife
Purpose: Road purposes

Re-Recorded: December 15, 2000
Microfilm No.: 000405 (Records of Wheeler County, Oregon)

RECEIVED

JUN 27 2023

OWRD

EXHIBIT B

PDX\120068\166587\MCO\3223050.1

20080444 pg. 5 of 5

Attachment to Affidavit for the Partial Voluntary Cancellation of Certificate 13593

Below is a list of the names and addresses of other property owners with lands appurtenant to portions of water right Certificate 13593 not legally owned by Bridge Creek Ranch LLC, which is the entity signing the affidavit.

- United States Bureau of Land Management – Owner of tax lot 300 in a portion of Township 10S, Range 21E, Section 30. Address: 3050 NE 3rd Street, Prineville, Oregon 97754

RECEIVED

JUN 27 2023

OWRD

Watermaster Review Form: Water Right Transfer



Oregon Water Resources Department
725 Summer St NE, Suite A
Salem, Oregon 97301-1266
(503) 986-0900
www.oregon.gov/OWRD

Transfer Application: T-14158 APOD

Review Due Date: 02/26/2023

Applicant Name: Bridge Creek Ranch LLC

Proposed Changes: POU POD POA USE OTHER

Reviewer(s): Ken Thiemann Jr.

Date of Review: 04/21/2023

- Do you have evidence that the right has not been used in the last 5 years and that the presumption of forfeiture would not likely be rebuttable? Yes No If "Yes", attach evidence (e.g. dated aerial photo showing pavement or building on the land for >5 yrs.)
- Is there a history of regulation on the source that serves this (or these) right(s) that has involved the transferred right(s) and downstream water rights? Yes No Generally characterize the frequency of any regulation or explain why regulation has not occurred:
Regular regulation for downstream senior and instream water rights.
- Have headgate notices been issued for the source that serves the transferred right(s)?
 Yes No Records not available.
- In your estimation, after the proposed change, would distribution of water for the right(s) result in regulation of other water rights that would not have occurred if use under the original right(s) was/were maximized? Yes No If "Yes", explain:
- In your estimation, if the proposed change is approved, are there upstream water rights that would be affected? Yes No If "Yes", describe how the rights would be affected and list the rights most affected:

6. Check here if it appears that downstream water rights benefit from return flows resulting from the current use of the transferred right(s)? If you check the box, generally characterize the locations where the return flows likely occur and list the water rights that benefit most:

N/A

7. For POD changes and instream transfers, check here if there are channel losses between the old and new PODs or within the proposed instream reach? If you check the box, describe and, if possible, estimate the losses:

N/A

8. For instream transfers that propose protection of a reach beyond the mouth of the source stream:

N/A Would the quantity be measureable into the receiving stream consistent with OAR 690-077-0015(8)? Yes No

9. For POU changes: N/A Is it likely the original place of use would continue to receive water from the same source? Yes No If "Yes", explain:

10. For POU or USE changes: N/A In your best judgment, would use of the existing right at "full face value," result in the diversion of more water than can be used beneficially and without waste? Yes No If "Yes", explain:

11. For POU changes that involve micro-irrigation: N/A

a. Has the applicant made changes (absent a transfer) to convert to micro-irrigation within the current place of use boundary of the water right proposed for transfer, and previously demonstrated to the Department through monitoring and site inspections by the Watermaster that the proposed transfer will not result in injury or enlargement?

Yes No If "Yes", explain:

b. Has a temporary transfer of this nature been previously filed and approved on the same lands (or portions thereof) as those lands involved in this transfer?

Yes No If "Yes", answer the following:

i. Were there any problems with more acres being irrigated (or wetted) than were authorized under the temporary transfer? Yes No If "Yes", explain:

ii. Did the designated areas that were to remain dry (or not wetted) under the temporary transfer actually remain dry? Yes No If "No", explain:

iii. Did the applicant comply with and meet all of the conditions of the temporary transfer? Yes No If "No", explain:

iv. Do you have any other observations regarding the temporary transfer? Yes No If "Yes", describe:

v. Did the applicant demonstrate to the Department through monitoring and site inspections by the Watermaster that neither injury nor enlargement occurred as a result of the temporary transfer? Yes No If "No", explain:

c. To the best of your knowledge, if this transfer is approved, does it appear that:

i. "Injury" will occur to other water rights that share the same source? Yes No If "Yes", explain:

ii. "Enlargement" of the water right being transferred will occur? Yes No If "Yes", explain:

The C-13593 acres not associated with the transfer, will not be served by any of the OPODs once the transfer is completed and the BLM POD is disconnected, how will those acres be served. Especially those acres in the creek bed. I would like to see a voluntary cancellation to accompany this transfer for the acres not associated with the BCR APOD.

12. Are there other issues not identified through the above questions that should be considered in determining whether the change "can be effected without injury to other rights"?

Yes No If "Yes", explain:

13. What alternatives may be available for addressing any issues identified above:

A voluntary cancellation for the acres not associated with the APOD or a revision of the transfer.

14. Do conditions need to be included in the transfer order to avoid enlargement of the right or injury to other rights? No Yes, as checked and provided below:

For POU changes that involve micro-irrigation, provide the monitoring and reporting conditions necessary to prevent injury/enlargement:

A Headgate should be required prior to diverting water.

Measurement Devices for POD or POA: (if this condition is selected, also fill in the top sections of Page 4)

a. Before water use may begin under this order, the water user shall install a **totalizing flow meter***, or, with prior approval of the Director, another suitable measuring device, at each point of diversion/appropriation (new and existing) OR at each new point of diversion/appropriation with the exception that water rights issued to the Bureau of Reclamation or an irrigation district (or similar entity) are not subject to this condition.

b. The water user shall maintain the meters or measuring devices in good working order.

c. The water user shall allow the Watermaster access to the meters or measuring devices; provided however, where the meters or measuring devices are located within a private structure, the Watermaster shall request access upon reasonable notice.

Reservoir water use measurement: (if this condition is selected, also fill in the top sections of Page 4)

a. Before water use may begin under this order, the water user shall install **staff gages***, or, with prior approval of the Director, other suitable measuring devices, that measure the entire range and stage between empty and full in each reservoir. Staff gages shall be United States Geological Survey style.

b. Before water use may begin under this order, if the reservoir is located in channel, weirs or other suitable measuring devices must be installed upstream and downstream of the reservoir, and, an adjustable outlet valve must be installed. The water user shall maintain such devices in good working order. A written waiver may be obtained, if in the judgment of the Director, the installation of weirs or other suitable measuring devices, or the adjustable outlet valve, will provide no public benefit.

* The following alternative device(s) should be substituted for the bold, underlined device in the above selected condition:

- Weir
- Parshall Flume
- Other: _____
- Submerged Orifice
- Flow Restrictor

Oregon Department of Fish and Wildlife
Water Right and Diversion Transfer Comment Form

(ODFW provides to WRD so that WRD can make findings according to statutory requirements.)

Reference Transfer #: T-14158, Bridge Creek Ranch LLC

Date of review: 02/28/2023

A. Please check box if you believe there is a potential for injury to an instream water right.

The Oregon Department of Fish and Wildlife (ODFW) believes this proposed transfer may injure an instream water right(s) on _____ [stream], tributary to _____, because _____.

(Please attach any available supporting information.)

Note: This will prompt WRD to make a determination whether the transfer will injure an instream water right. *(OWRD makes the determination of injury to a water right, while ODFW's role is to raise concerns, and to evaluate proposed mitigation and net benefit to the resource if OWRD consents to injury of an instream water right.)*

B. Please check one of the following five boxes related to fish screen requirements pursuant to ORS 540.525 or 540.532:

1. Screen Maintain

[Select this option if the new Point of Diversion (POD) requires a fish screen and is currently equipped with an appropriate fish screen that will still be in compliance if the transferred water is diverted from this POD.]

Note: This option will yield the following:

Finding of Fact: The Oregon Department of Fish and Wildlife has determined that a fish screen is necessary at the new point of diversion to prevent fish from entering the diversion and that the diversion is currently equipped with an appropriate fish screen.

Condition: The water user shall operate and maintain an approved fish screen at the new point of diversion. If Oregon Department of Fish and Wildlife (ODFW) determines the screen is not functioning properly, and is unsuccessful in working with the water user to meet ODFW standards, ODFW may request that OWRD regulate the use of water until OWRD receives notification from ODFW that the fish screen is functioning properly.

2. Screen Now

[Option 2 should generally be selected if listed fish species are present at the point of diversion and/or the originating water right diversion is currently screened. If Option 2 is selected, provide contact information on the "Fish Screening and Passage Information" sheet. The new diversion may be eligible for cost-share.]

Note: This option will yield the following:

Finding of Fact: The Oregon Department of Fish and Wildlife (ODFW) has determined that a fish screen is necessary at the new point of diversion to prevent fish from entering the diversion and that the diversion is not currently equipped with an appropriate fish screen. This diversion may be eligible for screening cost-share funds.

Condition: Prior to diverting water, the water user shall install an approved fish screen at the new point of diversion and shall provide to the OWRD a written statement from Oregon Department of Fish and Wildlife (ODFW) that the installed screen meets the state's criteria, or that ODFW has determined a screen is not necessary.

The water user shall operate and maintain the fish screen at the new point of diversion consistent with ODFW's operational and maintenance standards. If ODFW determines the screen is not functioning properly, and is unsuccessful in working with the water user to meet ODFW standards, ODFW may request that OWRD regulate the use of water until OWRD receives notification from ODFW that the fish screen is functioning properly.

*Please return all 3 pages to: Transfers Section, Water Resources Department,
725 Summer St. NE, Suite A, Salem, OR 97301-1266*

3. Screen 2 Year

[Option 3 may be checked if the change is from an unscreened diversion to a HISTORIC POD or an existing POD in use for another water right, and cost-share funds are not currently available. It should NOT be checked if listed fish species are present at the point of diversion, the originating water right diversion is screened, cost-share funds are currently available, or the diversion is not eligible for ODFW's cost-share program. Please provide contact information on the "Fish Screening and Passage Information" sheet.] If extraordinary circumstances are present, please explain: _____

Note: This option will yield the following:

Finding of Fact: The Oregon Department of Fish and Wildlife (ODFW) has determined that a fish screen is necessary at the new point of diversion to prevent fish from entering the diversion and that the diversion is not currently equipped with an appropriate fish screen. Listed fish species are not present at the point of diversion, the originating water right diversion is not screened, cost-share funds are not currently available, and the proposed diversion may be eligible for ODFW's cost-share program. A grace period of two years is appropriate until such time as cost-share funds become available to assist in the construction of a fish screen. If cost-share funds do not become available, the water user must screen within the indicated time period regardless of the availability of cost-share funding.

Condition: By October 1, 20__ [Within two years after the date of this order] the water user shall install an approved fish screen at the new point of diversion. The water user may withdraw water at the new point of diversion without a screen until October 1, 20__. The water user shall provide to OWRD a written statement from Oregon Department of Fish and Wildlife (ODFW) that the installed screen meets the state's criteria, or that ODFW has determined a screen is not necessary.

The water user shall maintain and operate the fish screen at the new point of diversion consistent with ODFW's operational and maintenance standards. If ODFW determines the screen is not functioning properly, and is unsuccessful in working with the water user to meet ODFW standards, ODFW may request that OWRD regulate the use of water until OWRD receives notification from ODFW that the fish screen is functioning properly.

4. Screen Future

[Use this option if fish are not currently present, but might possibly be at some future time.]

Note: This option will yield the following:

Finding of Fact: The Oregon Department of Fish and Wildlife has determined that the diversion is not currently equipped with an appropriate fish screen, but a fish screen may be required in the future at the new point of diversion to prevent fish from entering the diversion.

Condition: The Oregon Department of Fish and Wildlife (ODFW) may require the water user to install an approved fish screen at the new point of diversion within one year after receiving written notification that a fish screen is required. Once installed the water user shall maintain and operate the fish screen at the new point of diversion according to ODFW's operational and maintenance standards. If ODFW determines the screen is not functioning properly, and is unsuccessful in working with the water user to meet ODFW standards, ODFW may request that OWRD regulate the use of water until OWRD receives notification from ODFW that the fish screen is functioning properly.

5. No Screen Needed

[Check this box if fish are not currently present, and are not expected in the future.]

Jorden D Smith Digitally signed by Jorden D Smith
Date: 2023.02.28 10:13:22 -08'00'

Signature

Jorden Smith
Printed Name

(541) 805-1990

Phone

East Region Hydro and Water Rights Coordinator
Title

Oregon Department of Fish and Wildlife
Additional Fish Screening and Passage Information for the Applicant
(To be completed by ODFW for WRD to provide to the applicant.)

Transfer #: T-14158, Bridge Creek Ranch LLC

The applicant should be aware that fish screening and passage may be required for certain changes in point of diversion if the boxes below are checked.

- Fish screening is required as a condition of this transfer. The fish screen must meet ODFW's design, construction, operational and maintenance standards.

Pursuant to ORS 498.306, cost-share funds may be available to assist in the installation of fish screening.

The applicant should contact the ODFW staff member below to obtain additional information on the design, construction, operational, and maintenance standards for the fish screen and to obtain information about ODFW's cost-sharing program for screening. **Prior to installation, the water user must obtain written approval from ODFW that the required screen meets ODFW's criteria.**

ODFW staff name: Nathaniel Ashley

Address: 357 Patterson Bridge Rd

City/State/Zip: John Day, OR 97845

Phone: (541)575-0561

- This transfer may trigger requirements for fish passage under ORS 509.585 because a new point of diversion will be constructed, an existing point of diversion's capacity will be increased, or an existing point of diversion will be abandoned. The applicant should contact the ODFW staff member below for a determination of whether native migratory fish are or were present at the applicable location, which will determine whether fish passage must be addressed.

ODFW staff name: Stephan Charette

Address: 305 N Canyon Blvd

City/State/Zip: John Day, OR 97845

Phone: (541)575-1167 x225

Schwabe

JUNE 26, 2023

VIA E-MAIL (ARLA.L.DAVIS@WATER.OREGON.GOV)
AND FIRST CLASS MAIL

Arla Davis
Oregon Water Resources Department
725 Summer Street NE, Suite A
Salem, OR 97301

Lindsay Thane
Admitted in Oregon, Washington and
Montana
D: 503-796-2059
C: 406-214-1918
lthane@schwabe.com

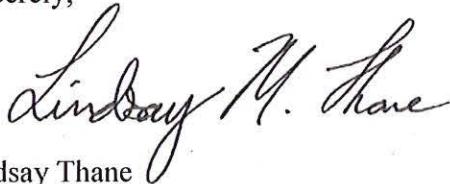
RE: Affidavit of Partial Voluntary Cancellation - Certificate 13593
Our File No.: 129629-213607

Dear Arla:

Please find enclosed with this letter an affidavit of partial voluntary cancellation of water right Certificate 13593 submitted on behalf of Bridge Creek Ranch LLC. As explained in the affidavit, Bridge Creek Ranch LLC is voluntarily cancelling 12.0 acres under water right Certificate 13593.

Please let me know if you have any questions.

Sincerely,



Lindsay Thane

LTH:lm

cc: Ann Reece (*via email only*)
Mike Pati (*via email only*)
Elizabeth Howard (*via email only*)

SUPERSEDED

Received by OWRD

JUN 26 2023

Salem, OR



Affidavit of Voluntary Cancellation or Diminution of a Water Right Certificate

VOLUNTARY CANCELLATION is how the legal holder(s) of a water right certificate may cancel an abandoned water right or an abandoned portion of a water right. Abandonment means water use has or will have ceased under the cancellation. A cancellation can apply to an entire certificate or to a specific place of use and acreage. The rate of water must be proportionately cancelled to match the portion of the right being cancelled. If a certificate is partially cancelled, a remaining water right certificate will be issued describing the uncanceled portion.

[see also Oregon Revised Statute (ORS) 540.621 and Administrative Rule (OAR) 690-017-0100.]

VOLUNTARY DIMINUTION is how the legal holder(s) of a water right certificate may diminish an entire water right or a portion of it from a primary purpose to a supplemental purpose. The overall authorized rate of water on the certificate will remain the same, but the proportions between primary use and supplemental use will change. In the diminution process, the originating water right will be cancelled, and a new water right will be issued describing the diminution. [see also Oregon Administrative Rule (OAR) 690-330-0040.]

Describe in your own words what you want to accomplish with this affidavit: Voluntarily cancel 12.0 acres of water rights under Certificate 13593.

Certificate of Water Right Information:

Certificate Number: 13593

Issued for use within the State of Oregon, County of Wheeler.

Issued in the name of: Ben Taylor.

Date of priority: 1868

Rate or Volume on entire certificate: 1/40 cfs per acre before June 15, and 1/80 cfs per acre after June 15, during the irrigation season from March 1 to October 1 of each year. (cubic foot per second *or* gallons per minute *or* acre-feet).

Source(s) of water on certificate: Bridge Creek.

Use(s) of water listed on certificate: Irrigation and domestic (purposes),

If for irrigation (IR), total number of acres on certificate for primary IR 159.4, supplemental IR 0.0.

Statements of Oath:

I/We (or authorized agent), Bridge Creek Ranch LLC,

residing at 355 Goodpasture Island Road, Eugene, OR 97401,

with a mailing address of (if different) _____,

and a telephone number of 541-681-5332, being first duly sworn depose and say:

1. I/We are the legal owners of property appurtenant to all *or* a portion (*check one box*) of the water right described above. My/Our property is described on a recorded property deed in my/our/an entity name(s). The property is located within the following legal description [*must include at a*

Affidavit for the VOLUNTARY CANCELLATION or DIMINUTION of a Water Right Certificate

minimum, township(s), range(s), section number(s), quarter-quarter(s) and tax lot number(s)].

Examples:

- Township 3 South, Range 5 East, Section 12, NW¼, NW¼ SW¼ & SW¼ SW¼; Section 13 NWNW, SWNW, all within Tax Lot 700.
- T16S, R18E, Sec18, SWSE & SESE, TL 1700
- T6N, R35E, Sec 27, S½, TL 1100

Enter legal description here:

- Township 10 S, Range 20 East, Section 24: That portion of the S1/2 SW1/4, lying Westerly of Bridge Creek County Road No. 14, all within tax lot 1700.
- Township 10 S, Range 20 East, Section 25: All that portion lying Westerly of Bridge Creek County Road No. 14 (being the NW1/4, SW1/4, SE1/4, W1/2 NE1/4 lying West of the County Road, and SE1/4 NE1/4 lying West of the County Road), all within tax lot 1700.
- Township 10 S, Range 20 East, Section 36: NE1/4 NE1/4 NE1/4; also, two tracts of land more particularly described in that certain Bargain and Sale Deed Recorded May 9, 1980, in Wheeler County Deed Records as Microfilm No. M-35-736. The portion of the POU under Certificate 13593 that is located in Section 36 is located in the NE1/4, NE1/4, and is all within tax lot 1703.
- Township 10 S, Range 21 East, Section 30: That portion of the SW1/4 SW1/4 lying Westerly of Bridge Creek County Road No. 14, all within tax lot 3600.
- Township 10 S, Range 21 East, Section 31: All that portion lying Easterly of Bridge Creek and Westerly of Bridge Creek County Road No. 14. The portion of the POU under Certificate 13593 that is located in Section 31 is located in the N1/2 NW1/4, and is all within tax lot 3600.

2. I/We are requesting a [**check one box - the affidavit will be returned if more than one box is checked**]:

voluntary cancellation of and have abandoned any and all interest in the ENTIRE water right Certificate # _____.

voluntary cancellation of and have abandoned any and all interest a PORTION of water right Certificate # 13593.

voluntary diminution of the ENTIRE water right Certificate # _____.

voluntary diminution of a PORTION of water right Certificate # _____.

3. The appurtenant water right is or is not (**check one box**) located within the boundaries of an irrigation, drainage, water improvement, or water control district, or federal reclamation project (district). If the right is located within a district or reclamation project, name it here: N/A.

a. The water right, or portion thereof, being cancelled or diminished (**check one box**) is in the name of or served by a district. The signature of district manager on the line below documents the concurrence of the district to the changes to the water right specified in this affidavit, for the portion of the water right in the name of or served by the district.

Signature of district manager

Printed Name

Affidavit for the VOLUNTARY CANCELLATION or DIMINUTION of a Water Right Certificate

Date _____

4. Complete this item (#4) only if this is a CANCELLATION for a PORTION of the water right.

I/We have abandoned any and all interest in and wish to cancel the following portion(s) of the water right certificate number listed in Item #2, above:

A place of use, or use.

- For the use of (specify irrigation, domestic, etc.) Irrigation and domestic
- IF FOR IRRIGATION OR NURSERY USE: Total number of acres to be cancelled 12.0
- In the amount of 1/40 cfs per acre from March 1 to June 15 (0.30 cfs), and 1/80 cfs per acre from June 16 to October 1 (0.15 cfs) cubic foot per second
- From the water source (s) Bridge Creek
- At the following location(s) (attach a larger table if needed):

ABANDONED PORTION TO BE CANCELLED											
Township	N or S	Range	E or W	Mer	Section #	DLC #	G-LOT #	Quarter-Quarter	Acres	Tax Lot #	
<u>10</u>	<u>S</u>	<u>20</u>	<u>E</u>	WM	<u>25</u>			<u>SE NE</u>	<u>0.9</u>	<u>1700</u>	
<u>10</u>	<u>S</u>	<u>20</u>	<u>E</u>	WM	<u>25</u>			<u>NE SW</u>	<u>1.9</u>	<u>1700</u>	
<u>10</u>	<u>S</u>	<u>20</u>	<u>E</u>	WM	<u>25</u>			<u>NW SE</u>	<u>2.0</u>	<u>1700</u>	
<u>10</u>	<u>S</u>	<u>20</u>	<u>E</u>	WM	<u>25</u>			<u>SW SE</u>	<u>1.3</u>	<u>1700</u>	
<u>10</u>	<u>S</u>	<u>20</u>	<u>E</u>	WM	<u>25</u>			<u>SE SE</u>	<u>0.7</u>	<u>1700</u>	
<u>10</u>	<u>S</u>	<u>20</u>	<u>E</u>	WM	<u>25</u>			<u>NE NW</u>	<u>0.2</u>	<u>1700</u>	
<u>10</u>	<u>S</u>	<u>21</u>	<u>E</u>	WM	<u>30</u>			<u>SW SW</u>	<u>4.9</u>	<u>3600</u>	
<u>10</u>	<u>S</u>	<u>21</u>	<u>E</u>	WM	<u>31</u>			<u>NE NW</u>	<u>0.1</u>	<u>3600</u>	

- Locations of the place of use or acres being cancelled are clearly identified on a copy of the certificate map of record (decree map, final proof map, or claim of beneficial use map); or, if there is no certificate map of record, then an alternate map is being submitted with information sufficient to determine the lands on which the right is to be cancelled)
- Locations of the place of use or acres **NOT** being cancelled are clearly identified on a copy of the certificate map of record; or if there is no certificate map of record, then an alternate map is being submitted with information sufficient to determine the lands on which the right is **NOT** to be cancelled.

AND/OR (less common)

One or more of the authorized points of diversion (surface water) or points of appropriation (groundwater) authorized under the certificate.

- For the use of (specify irrigation, domestic, etc.) _____
- From the water source (s) _____
- Located within the _____¹/₄, Section _____, Township _____ (N or S)
Range _____ (E or W , W.M.
- Location Description (if given on the certificate) _____

5. Complete this section (Item #5a-c) for a DIMINUTION of ALL or a PORTION of the water right.

- a. I/We have found a more dependable source of primary water, and therefore request the water right certificate in its entirety, or as described in Item #6, below, (check one box) be diminished from a right for primary use to a right for supplemental use.

Affidavit for the VOLUNTARY CANCELLATION or DIMINUTION of a Water Right Certificate

- b. I/We agree that if this change is approved, it is permanent and the right to the use of water from _____ (source) cannot be changed back to the primary use unless otherwise provided by law.
- c. I/We also agree that so long as there is sufficient water available from the new primary source, I am/we are not entitled to use any water from _____ (source of water) for primary use on these lands.

6. Complete this item (#6) for a DIMINUTION of a PORTION of the water right.

I/We, being the legal owners of the property described below are requesting a partial diminution of the water right certificate (identified in Item #2 above in the amount of _____ (cfs) from _____ (sources) for irrigation (if applicable) of _____ acres at the following location(s) as listed on the certificate (attach a larger table if needed):

PORTION TO BE DIMINISHED FROM PRIMARY TO SUPPLEMENTAL IRRIGATION										
Township	N or S	Range	E or W	Mer	Section #	DLC #	G-LOT #	Quarter-Quarter	Acres	Tax Lot #
_____	_____	_____	_____	WM	_____	_____	_____	_____	_____	_____
_____	_____	_____	_____	WM	_____	_____	_____	_____	_____	_____
_____	_____	_____	_____	WM	_____	_____	_____	_____	_____	_____

Signatures and Notary:

[Handwritten Signature]

Signature of legal owner as listed on deed, or authorized agent

Printed Name: Mike Pati, President Pape Properties, Inc., sole member of Bridge Creek Ranch LLC,

Date 6/26/23

N/A

Signature of legal co-owner as listed on deed (if applicable)

Printed Name _____

Date _____

Subscribed and Sworn to Before Me this 26 day of June, 2023.



My Commission Expires 1/24/25

[Handwritten Signature]

Signature of Notary Public for Oregon

SUPERSEDED

Received by OWRD

JUN 26 2023

Salem, OR

REQUIRED ATTACHMENTS (LEGIBLE COPIES):

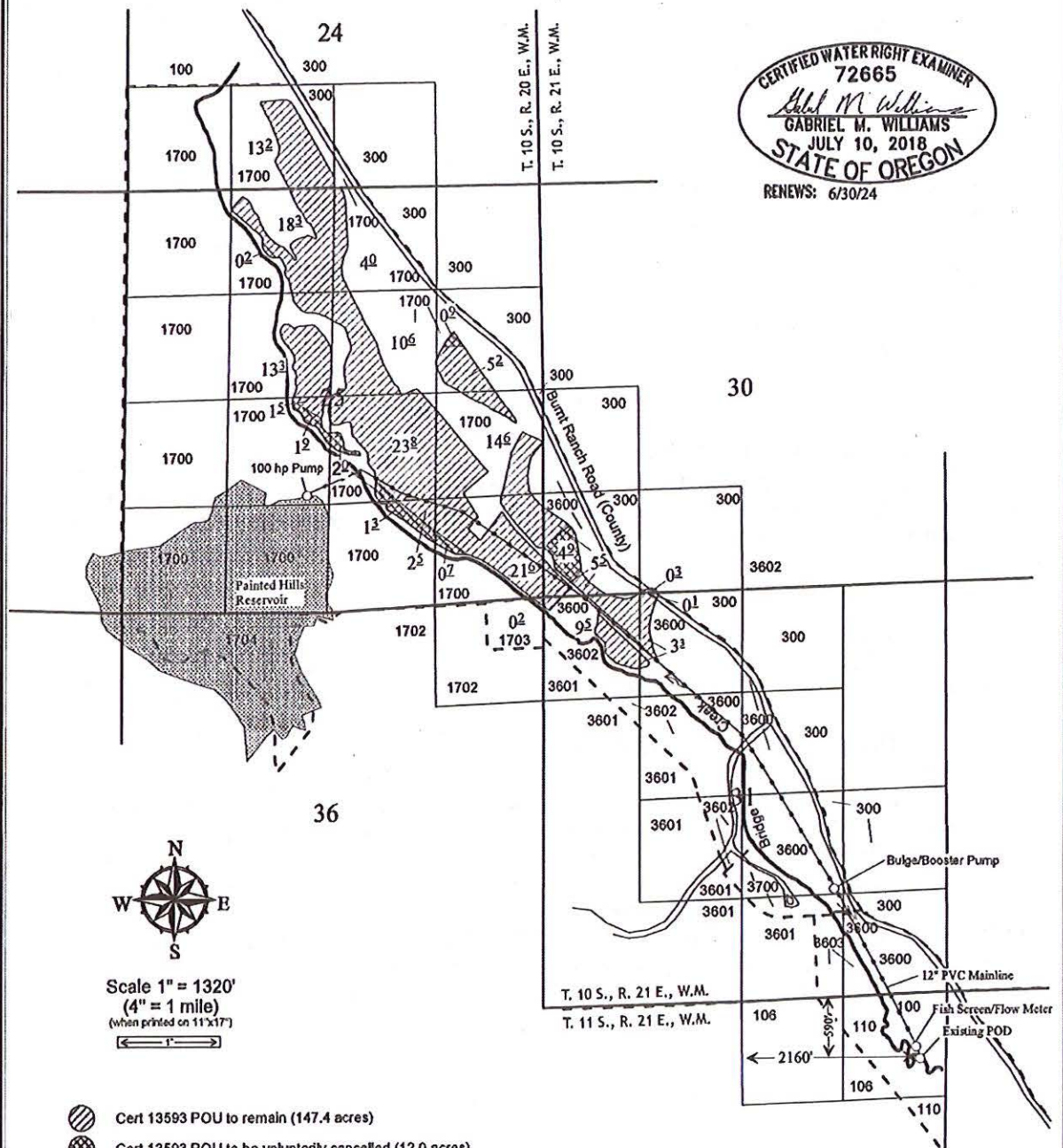
- 1) A recorded property deed which lists landowner(s) and includes a legal description of lands affected by this affidavit of cancellation or diminution.

Affidavit for the VOLUNTARY CANCELLATION *or* DIMINUTION of a Water Right Certificate

- 2) An adjudication map, water right final proof map, or a tax lot map that clearly shows:
 - a. Location and acreages within each township, range and quarter-quarter of the lands described on the water right being cancelled or diminished, and
 - b. the remaining locations and acreages within each township, range and quarter-quarter of the lands described on entire water right NOT being cancelled or diminished, if any.
- 3) A list of names and addresses of other property owners with lands appurtenant to portions of the water right certificate not legally owned by the person(s) signing the affidavit.
- 4) If acting as an authorized agent, include a copy of the Power of Attorney or other documents granting authority to act on behalf of legal owner(s) as listed on the deed.

MISSING ATTACHMENTS WILL RESULT IN THE AFFIDAVIT BEING RETURNED, AND NO ACTION TAKEN ON THE AFFIDAVIT.

Certificate 13593 - Partial Voluntary Cancellation Map



CERTIFIED WATER RIGHT EXAMINER
 72665
Gabriel M. Williams
 GABRIEL M. WILLIAMS
 JULY 10, 2018
 STATE OF OREGON
 RENEWS: 6/30/24



Scale 1" = 1320'
 (4" = 1 mile)
 (When printed on 11"x17")

- Cert 13593 POU to remain (147.4 acres)
- Cert 13593 POU to be voluntarily cancelled (12.0 acres)
- Key Elements (pumps, meters, etc)
- Approximate Ownership Boundary
- Pipeline

This map is for the purpose of locating a water right only and is not intended to provide legal dimensions or locations of property ownership lines.

SUPERSEDED

JUN 26 2023

Salem, OR

Federal Land Ownership Taxdots: 100, 106, 110, 300, 1702, 3601, 3602, 3603, 3700

BCRA - 1.1	DRAWING:	PROJECT:
	DRAWN BY: GAW	13593 Adjudication
	SHEET TITLE:	PROJECT LOCATION:
	Adjudication Map	MITCHELL, OREGON
	CLIENT:	Bridge Creek Ranch, LLC

RSI Resource Specialists INC.

20340 Empire Ave., Ste. E8 BEND, OR 97703 (541) 771-6911 gabe@RSIengr.com

DRAWING STATUS	DATE	No.	REVISION	DATE
DRAFT	6/9/23			
FINAL	6/16/23			

6 Received by OWRD

STATE OF OREGON

County of Wheeler

SS

AFTER RECORDING RETURN TO:

Myles Conway
Schwabe Williamson & Wyatt
549 SW Mill View Way, Suite 100
Bend, Oregon 97702

UNTIL A CHANGE IS REQUESTED,
ALL TAX STATEMENTS SHALL BE
SENT TO:

Robert J. Riecke
Bridge Creek Ranch LLC
355 Goodpasture Island Road
Eugene, OR 97440

I certify that this instrument was
received and recorded in the book of
records of said county.

Barbara S. Sitton
Wheeler County Clerk

DEED

by: *J. Greenfield* Deputy.

DOC#: 20080444 PAGES: 5
RCPT: 951 46.00
12/22/2008 2:06 PM
REFUND: .00

SPECIAL WARRANTY DEED

DERBY SMITH PARTNERS LLC ("Grantor") conveys and specially warrants to BRIDGE CREEK RANCH LLC, an Oregon limited liability company ("Grantee"), the real property described on Exhibit A attached hereto, free of encumbrances created or suffered by Grantor except as set forth on Exhibit B attached hereto.

The true consideration for this conveyance is \$1,750,000.00.

BEFORE SIGNING OR ACCEPTING THIS INSTRUMENT, THE PERSON TRANSFERRING FEE TITLE SHOULD INQUIRE ABOUT THE PERSON'S RIGHTS, IF ANY, UNDER ORS 195.300, 195.301 AND 195.305 TO 195.336 AND SECTIONS 5 TO 11, CHAPTER 424, OREGON LAWS 2007. THIS INSTRUMENT DOES NOT ALLOW USE OF THE PROPERTY DESCRIBED IN THIS INSTRUMENT IN VIOLATION OF APPLICABLE LAND USE LAWS AND REGULATIONS. BEFORE SIGNING OR ACCEPTING THIS INSTRUMENT, THE PERSON ACQUIRING FEE TITLE TO THE PROPERTY SHOULD CHECK WITH THE APPROPRIATE CITY OR COUNTY PLANNING DEPARTMENT TO VERIFY THAT THE UNIT OF LAND BEING TRANSFERRED IS A LAWFULLY ESTABLISHED LOT OR PARCEL, AS DEFINED IN ORS 92.010 OR 215.010, TO VERIFY THE APPROVED USES OF THE LOT OR PARCEL, TO DETERMINE ANY LIMITS ON LAWSUITS AGAINST FARMING OR FOREST PRACTICES, AS DEFINED IN ORS 30.930, AND TO INQUIRE ABOUT THE RIGHTS OF NEIGHBORING PROPERTY OWNERS, IF ANY, UNDER ORS 195.300, 195.301 AND 195.305 TO 195.336 AND SECTIONS 5 TO 11, CHAPTER 424, OREGON LAWS 2007.

[Signature appears on the following page]

Dated this 27 day of December, 2008.

GRANTOR:

DERBY SMITH PARTNERS LLC

William L. Smith
By William L. Smith
Its Managing member

ACKNOWLEDGMENT

STATE OF OREGON)
) ss.
County of Deschutes)

This instrument was acknowledged before me on the 27th day of December, 2008, by William L. Smith as managing member of DERBY SMITH PARTNERS LLC.



Sharon A. Mitchell
Notary in and for the State of Oregon
My Commission Expires: Aug. 24/2010

SUPERSEDED

Received by OWRD

JUN 26 2023

Salem, OR

**EXHIBIT A
LEGAL DESCRIPTION**

Located in WHEELER COUNTY, OREGON:

In Township 10 South, Range 20 East of the Willamette Meridian, Wheeler County, Oregon:

Section 24: That portion of the S $\frac{1}{2}$ S $\frac{1}{2}$ W $\frac{1}{4}$ lying Westerly of Bridge Creek County Road No. 14.

Section 25: All that portion lying Westerly of Bridge Creek County Road No. 14.

Section 36: NE $\frac{1}{4}$ N $\frac{1}{2}$ W $\frac{1}{4}$; Also, two tracts of land more particularly described in that certain Bargain and Sale Deed Recorded May 9, 1980, in Wheeler County Deed Records as Microfilm No. M-35-736.

In Township 10 South, Range 21 East of the Willamette Meridian, Wheeler County, Oregon:

Section 30: That portion of the SW $\frac{1}{4}$ SW $\frac{1}{4}$ lying Westerly of Bridge Creek County Road No. 14.

Section 31: All that portion lying Easterly of Bridge Creek and Westerly of Bridge Creek County Road No. 14.

**EXHIBIT B
TITLE EXCEPTIONS**

7. As disclosed by the tax roll, the premises herein described have been zoned or classified for farm use. At any time that said land is disqualified for such use, the property will be subject to additional taxes or penalties and interest.
8. As disclosed by the tax roll, the premises herein described are classified as forest lands. In the event of declassification, said premises will be subject to additional taxes and interest pursuant to the provisions of ORS Chapter 321.
9. Existing rights of way for roads, highways, irrigation ditches, canals and pole lines.
10. Reservations contained in Patents from the United States of America and in Deeds from the State of Oregon, if any.
11. Any adverse claim based upon the assertion that:
Rights of the public and governmental bodies in and to any portion of the premises herein described lying below the high water mark of the Bridge Creek or Bear Creek, including any ownership rights which may be claimed by the State of Oregon below the high water line.
12. Right of the public to enter, view, examine and study the subject property, including the terms and provisions thereof:
Recorded: August 25, 1947
Book/Page: 25/596 (Records of Wheeler County, Oregon)
13. An Easement created by instrument, subject to the terms and provisions thereof:
Dated: December 3, 1963
Recorded: December 11, 1963
Book/Page: 30/566 (Records of Wheeler County, Oregon)
Grantor: John Hudspeth, Floraine Hudspeth, Fred Hudspeth and Margaret Hudspeth, co-partners, doing business as Hudspeth Sawmill Company and Hudspeth Lane & Livestock Company, Roger Hudspeth, doing business as Paulina Cattle Company, and Jamie Hudspeth, his wife; Ron Hudspeth and Jane Hudspeth, husband and wife
In Favor of: Hudspeth Pine, Inc.
Purpose: Road access
14. Easements, Conditions and Restrictions created by final judgment:
Filed: February 24, 1971
Case No. 2250
Court: Wheeler County Circuit Court
Between: State of Oregon, by and through its State Highway Commission, composed of Glenn L. Jackson, Fred W. Hill and Thaddeus B. Bruno, and CBC Company, an Oregon corporation; The Connecticut Mutual Life Insurance Company, a Connecticut corporation; Eastern Oregon Land Company, a California corporation; and First National Bank of Oregon, a national banking association.
15. Restrictions, Covenants and Conditions, including the terms and provisions thereof, as contained in deed:
From: United States of America
To: Brooks Resources Corporation, an Oregon corporation
Recorded: May 9, 1980
Book/Page: 35/736 (Records of Wheeler County, Oregon)

SUPERSEDED

Received by OWRD

JUN 26 2023

Salem, OR

16. **Scenic Easement, Restrictions and Covenants created by instrument, subject to the terms and provisions thereof:**

Dated: February 6, 1980
Recorded: May 9, 1980
Microfilm No.: M-35-737 (Records of Wheeler County, Oregon)
Grantor: Brooks Resources Corporation, an Oregon corporation
In Favor of: United States of America

17. **A Telephone Line Right-of-way Easement created by instrument, subject to the terms and provisions thereof:**

Dated: March 21, 1985
Recorded: April 5, 1985
Microfilm No.: M-37-221 (Records of Wheeler County, Oregon)
Grantor: Brooks Resources Investment Corporation, an Oregon corporation
In Favor of: Telephone Utilities of Eastern Oregon, Inc., an Oregon corporation
Purpose: Telephone line access

18. **An Easement created by instrument, subject to the terms and provisions thereof:**

Dated: November 15, 2000
Recorded: November 27, 2000
Microfilm No.: 000393 (Records of Wheeler County, Oregon)
Grantor: Dorby Smith Partners, LLC, an Oregon limited liability company
In Favor of: Thomas P. Norton and Mary T. Norton, husband and wife
Purpose: Road purposes

Re-Recorded: December 15, 2000
Microfilm No.: 000405 (Records of Wheeler County, Oregon)

Attachment to Affidavit for the Partial Voluntary Cancellation of Certificate 13593

Below is a list of the names and addresses of other property owners with lands appurtenant to portions of water right Certificate 13593 not legally owned by Bridge Creek Ranch LLC, which is the entity signing the affidavit.

- United States Bureau of Land Management – Owner of tax lot 300 in a portion of Township 10S, Range 21E, Section 30. Address: 3050 NE 3rd Street, Prineville, Oregon 97754

SUPERSEDED

Received by OWRD

JUN 26 2023

Salem, OR

14158 -

Please use and attach additional pages of Table 2 as needed.
See page 6 for instructions.

Do you have questions about how to fill-out the tables?
Contact the Department at 503-986-0900 and ask for Transfer Staff.

Table 2. Description of Changes to Water Right Certificate # 13593

List the change proposed for the acreage in each ¼ ¼. If more than one change is proposed, specify the acreage associated with each change.
If there is more than one POD/POA involved in the proposed changes, specify the acreage associated with each POD/POA.

AUTHORIZED (the "from" or "off" lands) The listing that appears on the certificate BEFORE PROPOSED CHANGES List only that part or portion of the water right that will be changed.													Proposed Changes (see "CODES" from previous page)	PROPOSED (the "to" or "on" lands) The listing as it would appear AFTER PROPOSED CHANGES are made.													
Twp	Rng	Sec	¼ ¼	Tax Lot	Gvt Lot or DLC	Acres	Type of USE listed on Certificate	POD(s) or POA(s) (name or number from Table 1)	Priority Date	Twp	Rng	Sec		¼ ¼	Tax Lot	Gvt Lot or DLC	Acres	New Type of USE	POD(s)/ POA(s) to be used (from Table 1)	Priority Date							
EXAMPLE																											
2	S	9	E	15	NE	NW	100		15.0	Irrigation	POD #1	POD #2	1901	POU/POD	2	S	9	E	1	NW	NW	500	1	10.0		POD #5	1901
															2	S	9	E	2	SW	NW	500		5.0		POD #6	1901
10	S	20	E	24	SE	SW	1700		13.2	IR and domestic	POD		12/31/1868	APOD	10	S	20	E	24	SE	SW	1700		13.2	IR and domestic	POD & New POD	12/31/1868
10	S	20	E	25	NW	NE	1700		4	IR and domestic	POD		12/31/1868	APOD	10	S	20	E	25	NW	NE	1700		4	IR and domestic	POD & New POD	12/31/1868
10	S	20	E	25	SW	NE	1700		10.6	IR and domestic	POD		12/31/1868	APOD	10	S	20	E	25	SW	NE	1700		10.6	IR and domestic	POD & New POD	12/31/1868
10	S	20	E	25	SE	NE	1700		5.2	IR and domestic	POD		12/31/1868	APOD	10	S	20	E	25	SE	NE	1700		5.2	IR and domestic	POD & New POD	12/31/1868
10	S	20	E	25	NE	NW	1700		18.3	IR and domestic	POD		12/31/1868	APOD	10	S	20	E	25	NE	NW	1700		18.3	IR and domestic	POD & New POD	12/31/1868
10	S	20	E	25	SE	NW	1700		13.3	IR and domestic	POD		12/31/1868	APOD	10	S	20	E	25	SE	NW	1700		13.3	IR and domestic	POD & New POD	12/31/1868
10	S	20	E	25	NE	SW	1700		1.5	IR and domestic	POD		12/31/1868	APOD	10	S	20	E	25	NE	SW	1700		1.5	IR and domestic	POD & New POD	12/31/1868
10	S	20	E	25	NE	SE	1700		14.6	IR and domestic	POD		12/31/1868	APOD	10	S	20	E	25	NE	SE	1700		14.6	IR and domestic	POD & New POD	12/31/1868
10	S	20	E	25	NW	SE	1700		23.8	IR and domestic	POD		12/31/1868	APOD	10	S	20	E	25	NW	SE	1700		23.8	IR and domestic	POD & New POD	12/31/1868
10	S	20	E	25	SW	SE	1700		2.5					APOD	10	S	20	E	25	SW	SE	1700		2.5	IR and domestic	POD & New POD	12/31/1868
TOTAL ACRES:						--							TOTAL ACRES:						--								

10	S	20	E	25	SE	SE	1700		21.6	IR and domestic	POD	12/31/1868	APOD	10	S	20	E	25	SE	SE	1700		21.6	IR and domestic	POD & New POD	12/31/1868		
10	S	20	E	36	NE	NE	1703		0.2	IR and domestic	POD	12/31/1868	APOD	10	S	20	E	36	NE	NE	1703		0.2	IR and domestic	POD & New POD	12/31/1868		
10	S	21	E	30	SW	SW	3600		5.5	IR and domestic	POD	12/31/1868	APOD	10	S	21	E	30	SW	SW	3600		5.5	IR and domestic	POD & New POD	12/31/1868		
10	S	21	E	31	NE	NW	3600		3.3	IR and domestic	POD	12/31/1868	APOD	10	S	21	E	31	NE	NW	3600		3.3	IR and domestic	POD & New POD	12/31/1868		
10	S	21	E	31	NW	NW	3600		9.5	IR and domestic	POD	12/31/1868	APOD	10	S	21	E	31	NW	NW	3600		9.5	IR and domestic	POD & New POD	12/31/1868		
TOTAL ACRES:									147.1						TOTAL ACRES:									147.1				

Additional remarks: The Applicant proposes to add an additional POD in Section 31, which is on the applicant's property, so that the applicant can use the new POD on its property to irrigate the portion of the place of use proposed for transfer under this application.

The transfer application proposes to add the POD as an authorized POD for the authorized acres that are located on Bridge Creek Ranch's property. The new POD will be located on Bridge Creek Ranch's property, whereas the current POD is located on BLM property. The POD in Section 6 will be decommissioned.

Please use and attach additional pages of Table 2 as needed.
See page 6 for instructions.

Do you have questions about how to fill-out the tables?
Contact the Department at 503-986-0900 and ask for Transfer Staff.

Table 2. Description of Changes to Water Right Certificate # 96311

List the change proposed for the acreage in each ¼ ¼. If more than one change is proposed, specify the acreage associated with each change.
If there is more than one POD/POA involved in the proposed changes, specify the acreage associated with each POD/POA.

AUTHORIZED (the "from" or "off" lands) The listing that appears on the certificate BEFORE PROPOSED CHANGES List only that part or portion of the water right that will be changed.											Proposed Changes (see "CODES" from previous page)	PROPOSED (the "to" or "on" lands) The listing as it would appear AFTER PROPOSED CHANGES are made.															
Twp	Rng	Sec	¼	¼	Tax Lot	Gvt Lot or DLC	Acres	Type of USE listed on Certificate	POD(s) or POA(s) (name or number from Table 1)	Priority Date		Twp	Rng	Sec	¼	¼	Tax Lot	Gvt Lot or DLC	Acres	New Type of USE	POD(s)/ POA(s) to be used (from Table 1)	Priority Date					
EXAMPLE																											
2	S	9	E	15	NE	NW	100		15.0	Irrigation	POD #1	POD #2	1901	POU/POD	2	S	9	E	1	NW	NW	500	1	10.0		POD #5	1901
															2	S	9	E	2	SW	NW	500		5.0		POD #6	1901
10	S	21	E	31	SW	NE	3600		11.0	IR and domestic	Orig. POD, Add'l POD, and Add'l POD		1868	APOD	10	S	21	E	31	SW	NE	3600		11.0	IR and domestic	Orig., Add'l, Add'l, and New POD	1868
10	S	21	E	31	NW	SE	3600		22.8	IR and domestic	Orig. POD, Add'l POD, and Add'l POD		1868	APOD	10	S	21	E	31	NW	SE	3600		22.8	IR and domestic	Orig., Add'l, Add'l, and New POD	1868
10	S	21	E	31	SW	SE	3600		0.1	IR and domestic	Orig. POD, Add'l POD, and Add'l POD		1868	APOD	10	S	21	E	31	SW	SE	3600		0.1	IR and domestic	Orig., Add'l, Add'l, and New POD	1868
10	S	21	E	31	SE	SE	3600		9.4	IR and domestic	Orig. POD, Add'l POD, and Add'l POD		1868	APOD	10	S	21	E	31	SE	SE	3600		9.4	IR and domestic	Orig., Add'l, Add'l, and New POD	1868
TOTAL ACRES:							43.3							TOTAL ACRES:						43.3							

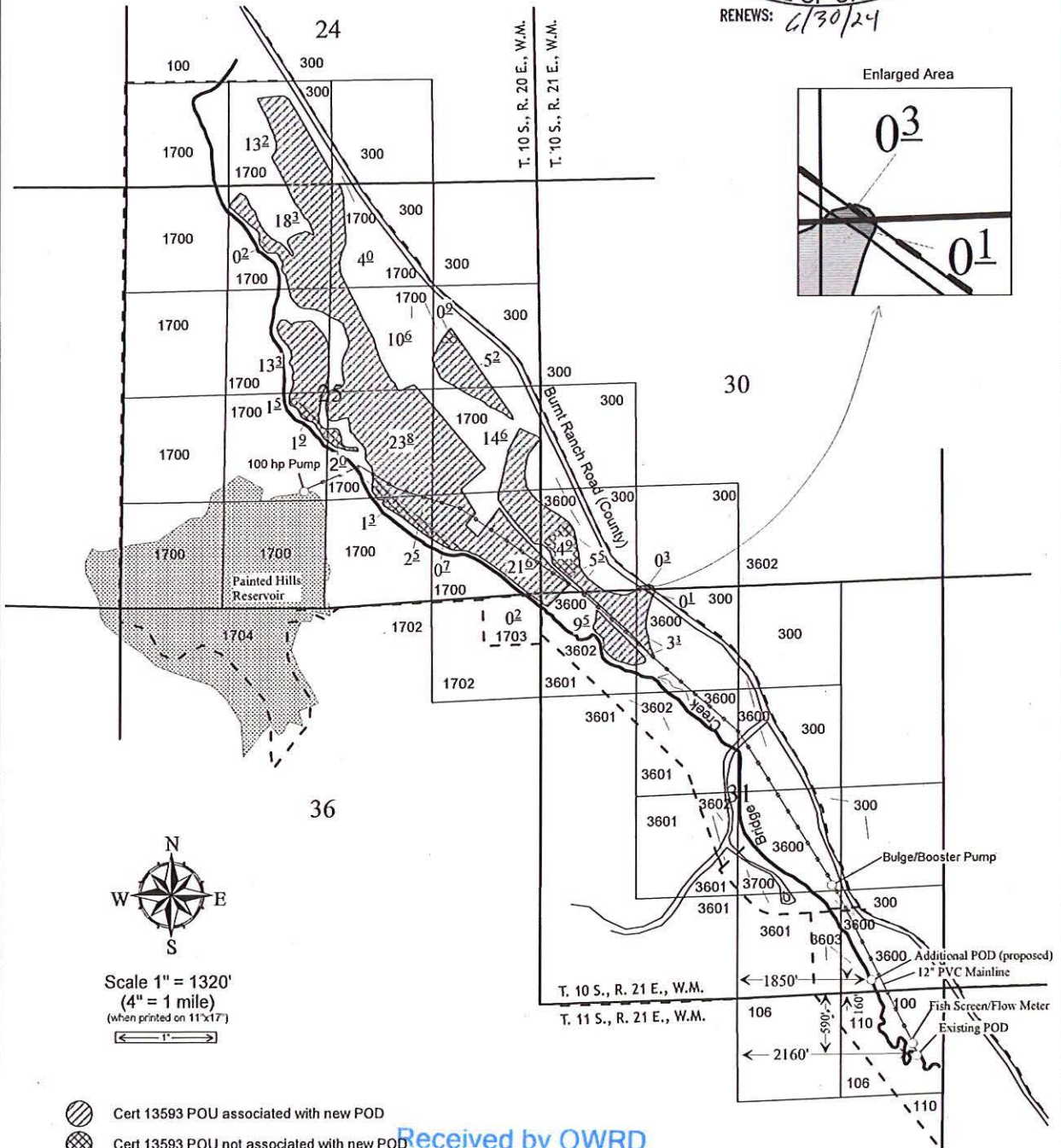
Additional remarks: The Applicant proposes to add an additional POD in Section 31, which is on the applicant's property, so that the applicant can use the new POD on its property to irrigate the portion of the place of use proposed for transfer under this application.

The transfer application proposes to add the POD as an authorized POD for the authorized acres that are located on Bridge Creek Ranch's property. The new POD will be located on Bridge Creek Ranch's property, whereas the current POD is located on BLM property. The POD in Section 6 will be decommissioned and the water right associated with the 8 acres on BLM property that is currently being irrigated from this POD is expected to be transferred instream within 5 years of approval of this transfer application.

Received by OWRD

Additional POD Cert. 13593

CERTIFIED WATER RIGHT EXAMINER
 72665
Gabriel M. Williams
 GABRIEL M. WILLIAMS
 JULY 10, 2018
 STATE OF OREGON
 RENEWS: 6/30/24



Scale 1" = 1320'
 (4" = 1 mile)
 (when printed on 11"x17")

- Cert 13593 POU associated with new POD
- Cert 13593 POU not associated with new POD
- Key Elements (pumps, meters, etc)
- Approximate Ownership Boundary
- Pipeline

This map is for the purpose of locating a water right only and is not intended to provide legal dimensions or locations of property ownership lines.

Received by OWRD

JUN 26 2023

Salem, OR

Federal Land Ownership Taxlots: 100, 106, 110, 300, 1702, 3601, 3602, 3603, 3700

6
SUPERSEDED

14158 -

BCR - 1.1	DRAWING: DRAWN BY: GMW	SHEET TITLE: POD Map	PROJECT: 13593 Additional POD		DRAWING STATUS	DATE	No.	REVISION	DATE
			PROJECT LOCATION: MITCHELL, OREGON		DRAFT	12/5/22			
			CLIENT: Bridge Creek Ranch, LLC	20340 Empire Ave. STE E8 BEND, OR 97703	REV. A	1/16/23			
				(541) 771-6911 gabe@RSIengr.com		6/26/23			



JUNE 26, 2023

VIA E-MAIL (ARLA.L.DAVIS@WATER.OREGON.GOV)
AND FIRST CLASS MAIL

Arla Davis
Oregon Water Resources Department
725 Summer Street NE, Suite A
Salem, OR 97301

Lindsay Thane
Admitted in Oregon, Washington and
Montana
D: 503-796-2059
C: 406-214-1918
lthane@schwabe.com

RE: Affidavit of Partial Voluntary Cancellation - Certificate 13593
Our File No.: 129629-213607

Dear Arla:

Please find enclosed with this letter an affidavit of partial voluntary cancellation of water right Certificate 13593 submitted on behalf of Bridge Creek Ranch LLC. As explained in the affidavit, Bridge Creek Ranch LLC is voluntarily cancelling 12.0 acres under water right Certificate 13593.

Please let me know if you have any questions.

Sincerely,

Lindsay Thane

LTH:Imt

Received by OWRD

JUN 26 2023

Salem, OR

cc: Ann Reece (via email only)
Mike Pati (via email only)
Elizabeth Howard (via email only)



Affidavit of Voluntary Cancellation or Diminution of a Water Right Certificate

VOLUNTARY CANCELLATION is how the legal holder(s) of a water right certificate may cancel an abandoned water right or an abandoned portion of a water right. Abandonment means water use has or will have ceased under the cancellation. A cancellation can apply to an entire certificate or to a specific place of use and acreage. The rate of water must be proportionately cancelled to match the portion of the right being cancelled. If a certificate is partially cancelled, a remaining water right certificate will be issued describing the uncanceled portion.

[see also Oregon Revised Statute (ORS) 540.621 and Administrative Rule (OAR) 690-017-0100.]

VOLUNTARY DIMINUTION is how the legal holder(s) of a water right certificate may diminish an entire water right or a portion of it from a primary purpose to a supplemental purpose. The overall authorized rate of water on the certificate will remain the same, but the proportions between primary use and supplemental use will change. In the diminution process, the originating water right will be cancelled, and a new water right will be issued describing the diminution. [see also Oregon Administrative Rule (OAR) 690-330-0040.]

Describe in your own words what you want to accomplish with this affidavit: Voluntarily cancel 12.0 acres of water rights under Certificate 13593.

Certificate of Water Right Information:

Received by OWRD

Certificate Number: 13593

JUN 26 2023

Issued for use within the State of Oregon, County of Wheeler.

Salem, OR

Issued in the name of: Ben Taylor.

Date of priority: 1868

Rate or Volume on entire certificate: 1/40 cfs per acre before June 15, and 1/80 cfs per acre after June 15, during the irrigation season from March 1 to October 1 of each year. (cubic foot per second *or* gallons per minute *or* acre-feet).

Source(s) of water on certificate: Bridge Creek.

Use(s) of water listed on certificate: irrigation and domestic (purposes),

If for irrigation (IR), total number of acres on certificate for primary IR 159.4, supplemental IR 0.0.

Statements of Oath:

I/We (or authorized agent), Bridge Creek Ranch LLC,

residing at 355 Goodpasture Island Road, Eugene, OR 97401,

with a mailing address of (if different) _____,

and a telephone number of 541-681-5332, being first duly sworn depose and say:

1. I/We are the legal owners of property appurtenant to all *or* a portion (*check one box*) of the water right described above. My/Our property is described on a recorded property deed in my/our/an entity name(s). The property is located within the following legal description [*must include at a*

Affidavit for the VOLUNTARY CANCELLATION or DIMINUTION of a Water Right Certificate

- b. I/We agree that if this change is approved, it is permanent and the right to the use of water from _____ (source) cannot be changed back to the primary use unless otherwise provided by law.
- c. I/We also agree that so long as there is sufficient water available from the new primary source, I am/we are not entitled to use any water from _____ (source of water) for primary use on these lands.

6. Complete this item (#6) for a DIMINUTION of a PORTION of the water right.

I/We, being the legal owners of the property described below are requesting a partial diminution of the water right certificate (identified in Item #2 above in the amount of _____ (cfs) from _____ (sources) for irrigation (if applicable) of _____ acres at the following location(s) as listed on the certificate (attach a larger table if needed):

PORTION TO BE DIMINISHED FROM PRIMARY TO SUPPLEMENTAL IRRIGATION										
Township	N or S	Range	E or W	Mer	Section #	DLC #	G-LOT #	Quarter-Quarter	Acres	Tax Lot #
_____	_____	_____	_____	WM	_____	_____	_____	_____	_____	_____
_____	_____	_____	_____	WM	_____	_____	_____	_____	_____	_____
_____	_____	_____	_____	WM	_____	_____	_____	_____	_____	_____

Signatures and Notary:

[Handwritten Signature]

Signature of legal owner as listed on deed, or authorized agent

Printed Name: Mike Pati, President Pape Properties, Inc., sole member of Bridge Creek Ranch LLC,

Date 6/26/23

N/A

Signature of legal co-owner as listed on deed (if applicable)

Printed Name _____

Date _____

Subscribed and Sworn to Before Me this 26 day of June, 2023.



My Commission Expires 1/24/25

[Handwritten Signature: Kelli Haag]

Signature of Notary Public for Oregon

Received by OWRD

JUN 26 2023

Salem, OR

REQUIRED ATTACHMENTS (LEGIBLE COPIES):

- 1) A recorded property deed which lists landowner(s) and includes a legal description of lands affected by this affidavit of cancellation or diminution.

Affidavit for the VOLUNTARY CANCELLATION or DIMINUTION of a Water Right Certificate

- 2) An adjudication map, water right final proof map, or a tax lot map that clearly shows:
 - a. Location and acreages within each township, range and quarter-quarter of the lands described on the water right being cancelled or diminished, and
 - b. the remaining locations and acreages within each township, range and quarter-quarter of the lands described on entire water right NOT being cancelled or diminished, if any.
- 3) A list of names and addresses of other property owners with lands appurtenant to portions of the water right certificate not legally owned by the person(s) signing the affidavit.
- 4) If acting as an authorized agent, include a copy of the Power of Attorney or other documents granting authority to act on behalf of legal owner(s) as listed on the deed.

MISSING ATTACHMENTS WILL RESULT IN THE AFFIDAVIT BEING RETURNED, AND NO ACTION TAKEN ON THE AFFIDAVIT.

Received by OWRD

JUN 26 2023

Salem, OR

Affidavit for the VOLUNTARY CANCELLATION or DIMINUTION of a Water Right Certificate

minimum, township(s), range(s), section number(s), quarter- quarter(s) and tax lot number(s)].

Examples:

- Township 3 South, Range 5 East, Section 12, NW¼, NW¼ SW¼ & SW¼ SW¼; Section 13 NWNW, SWNW, all within Tax Lot 700.
- T16S, R18E, Sec18, SWSE & SESE, TL 1700
- T6N, R35E, Sec 27, S½, TL 1100

Received by OWRD

JUN 26 2023

Enter legal description here:

Salem, OR

- Township 10 S, Range 20 East, Section 24: That portion of the S1/2 SW1/4, lying Westerly of Bridge Creek County Road No. 14, all within tax lot 1700.
- Township 10 S, Range 20 East, Section 25: All that portion lying Westerly of Bridge Creek County Road No. 14 (being the NW1/4, SW1/4, SE1/4, W1/2 NE1/4 lying West of the County Road, and SE1/4 NE1/4 lying West of the County Road), all within tax lot 1700.
- Township 10 S, Range 20 East, Section 36: NE1/4 NE1/4 NE1/4; also, two tracts of land more particularly described in that certain Bargain and Sale Deed Recorded May 9, 1980, in Wheeler County Deed Records as Microfilm No. M-35-736. The portion of the POU under Certificate 13593 that is located in Section 36 is located in the NE1/4, NE1/4, and is all within tax lot 1703.
- Township 10 S, Range 21 East, Section 30: That portion of the SW1/4 SW1/4 lying Westerly of Bridge Creek County Road No. 14, all within tax lot 3600.
- Township 10 S, Range 21 East, Section 31: All that portion lying Easterly of Bridge Creek and Westerly of Bridge Creek County Road No. 14. The portion of the POU under Certificate 13593 that is located in Section 31 is located in the N1/2 NW1/4, and is all within tax lot 3600.

2. I/We are requesting a [check one box - the affidavit will be returned if more than one box is checked]:

voluntary cancellation of and have abandoned any and all interest in the ENTIRE water right Certificate # _____.

voluntary cancellation of and have abandoned any and all interest a PORTION of water right Certificate # 13593.

voluntary diminution of the ENTIRE water right Certificate # _____.

voluntary diminution of a PORTION of water right Certificate # _____.

3. The appurtenant water right is or is not (check one box) located within the boundaries of an irrigation, drainage, water improvement, or water control district, or federal reclamation project (district). If the right is located within a district or reclamation project, name it here: N/A.

a. The water right, or portion thereof, being cancelled or diminished (check one box) is in the name of or served by a district. The signature of district manager on the line below documents the concurrence of the district to the changes to the water right specified in this affidavit, for the portion of the water right in the name of or served by the district.

Signature of district manager

Printed Name

Affidavit for the VOLUNTARY CANCELLATION or DIMINUTION of a Water Right Certificate

Date _____

4. Complete this item (#4) only if this is a CANCELLATION for a PORTION of the water right.

I/We have abandoned any and all interest in and wish to cancel the following portion(s) of the water right certificate number listed in Item #2, above:

Received by OWRD

JUN 26 2023

Salem, OR

A place of use, or use.

- For the use of (specify irrigation, domestic, etc.) irrigation and domestic
- IF FOR IRRIGATION OR NURSERY USE: Total number of acres to be cancelled 12.0
- In the amount of 1/40 cfs per acre from March 1 to June 15 (0.30 cfs), and 1/80 cfs per acre from June 16 to October 1 (0.15 cfs) cubic foot per second
- From the water source (s) Bridge Creek
- At the following location(s) (attach a larger table if needed):

ABANDONED PORTION TO BE CANCELLED											
Township	N or S	Range	E or W	Mer	Section #	DLC #	G-LOT #	Quarter-Quarter	Acres	Tax Lot #	
<u>10</u>	<u>S</u>	<u>20</u>	<u>E</u>	WM	<u>25</u>	_____	_____	<u>SE NE</u>	<u>0.9</u>	<u>1700</u>	/
<u>10</u>	<u>S</u>	<u>20</u>	<u>E</u>	WM	<u>25</u>	_____	_____	<u>NE SW</u>	<u>1.9</u>	<u>1700</u>	/
<u>10</u>	<u>S</u>	<u>20</u>	<u>E</u>	WM	<u>25</u>	_____	_____	<u>NW SE</u>	<u>2.0</u>	<u>1700</u>	/
<u>10</u>	<u>S</u>	<u>20</u>	<u>E</u>	WM	<u>25</u>	_____	_____	<u>SW SE</u>	<u>1.3</u>	<u>1700</u>	/
<u>10</u>	<u>S</u>	<u>20</u>	<u>E</u>	WM	<u>25</u>	_____	_____	<u>SE SE</u>	<u>0.7</u>	<u>1700</u>	/
<u>10</u>	<u>S</u>	<u>20</u>	<u>E</u>	WM	<u>25</u>	_____	_____	<u>NE NW</u>	<u>0.2</u>	<u>1700</u>	/
<u>10</u>	<u>S</u>	<u>21</u>	<u>E</u>	WM	<u>30</u>	_____	_____	<u>SW SW</u>	<u>4.9</u>	<u>3600</u>	/
<u>10</u>	<u>S</u>	<u>21</u>	<u>E</u>	WM	<u>31</u>	_____	_____	<u>NE NW</u>	<u>0.1</u>	<u>3600</u>	/

- Locations of the place of use or acres being cancelled are clearly identified on a copy of the certificate map of record (decree map, final proof map, or claim of beneficial use map); or, if there is no certificate map of record, then an alternate map is being submitted with information sufficient to determine the lands on which the right is to be cancelled)
- Locations of the place of use or acres **NOT** being cancelled are clearly identified on a copy of the certificate map of record; or if there is no certificate map of record, then an alternate map is being submitted with information sufficient to determine the lands on which the right is NOT to be cancelled.

AND/OR (less common)

One or more of the authorized points of diversion (surface water) or points of appropriation (groundwater) authorized under the certificate.

- For the use of (specify irrigation, domestic, etc.) _____
- From the water source (s) _____
- Located within the _____¹/₄, Section _____, Township _____ (N□ or S□), Range _____ (E□ or W□, W.M.
- Location Description (if given on the certificate) _____

5. Complete this section (Item #5a-c) for a DIMINUTION of ALL or a PORTION of the water right.

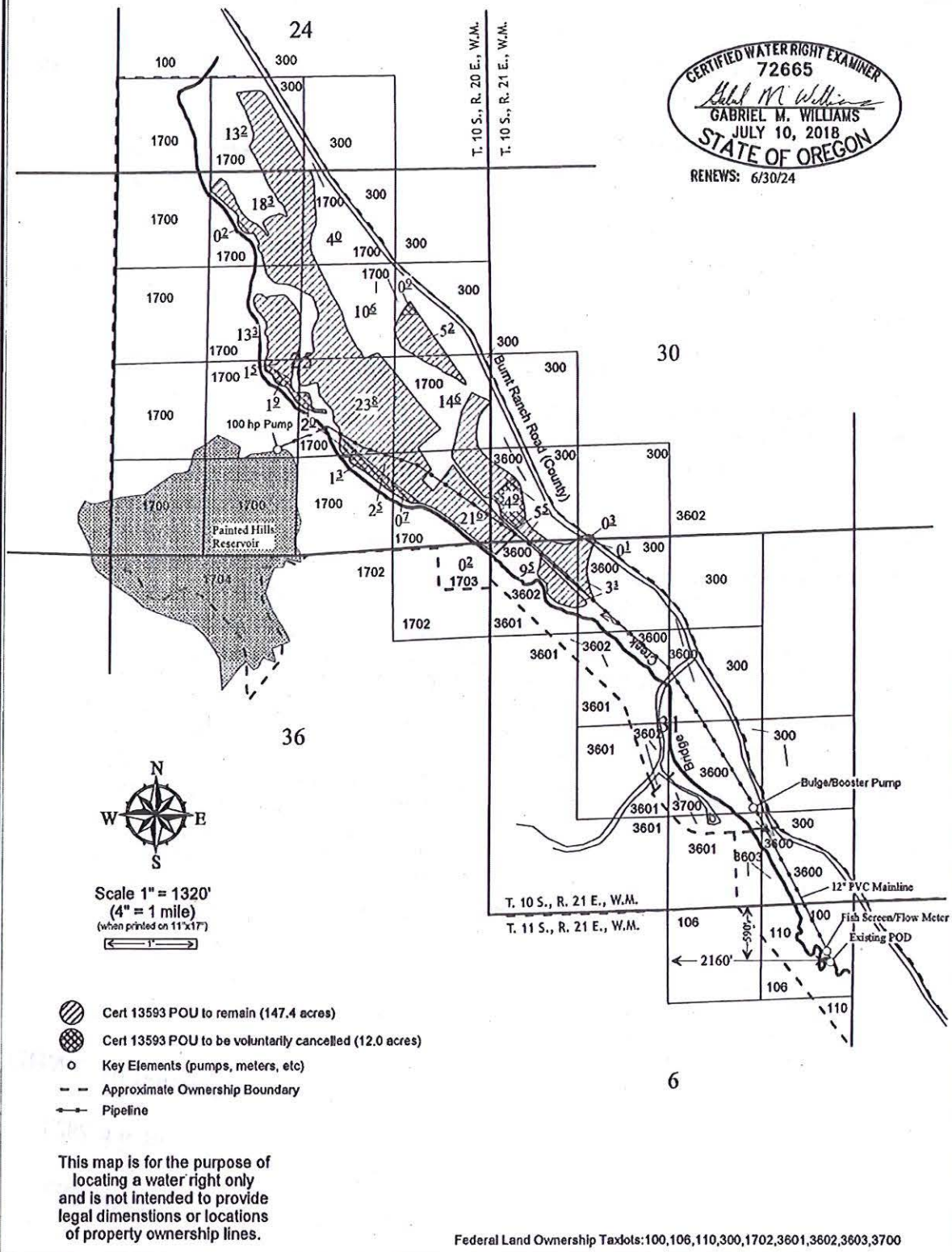
a. I/We have found a more dependable source of primary water, and therefore request the water right certificate in its entirety, **or** as described in Item #6, below, (check one box) be diminished from a right for primary use to a right for supplemental use.

Received by OWRD

JUN 26 2023

Salem, OR

Certificate 13593 - Partial Voluntary Cancellation Map



CERTIFIED WATER RIGHT EXAMINER
 72665
Gabe M. Williams
 GABRIEL M. WILLIAMS
 JULY 10, 2018
 STATE OF OREGON
 RENEWS: 6/30/24



Scale 1" = 1320'
 (4" = 1 mile)
 (when printed on 11"x17")

- Cert 13593 POU to remain (147.4 acres)
- Cert 13593 POU to be voluntarily cancelled (12.0 acres)
- Key Elements (pumps, meters, etc)
- Approximate Ownership Boundary
- Pipeline

This map is for the purpose of locating a water right only and is not intended to provide legal dimensions or locations of property ownership lines.

Federal Land Ownership Taxlots: 100, 106, 110, 300, 1702, 3601, 3602, 3603, 3700

DRAWING NO: BCRA - 1.1	DRAWN BY: GAW	SHEET TITLE: Adjudication Map	PROJECT: 13593 Adjudication		DRAWING STATUS	DATE	No.	REVISION	DATE
			PROJECT LOCATION: MITCHELL, OREGON		DRAFT	6/9/23			
			CLIENT: Bridge Creek Ranch, LLC		FINAL	6/15/23			
20340 Empire Ave., Ste. E8 BEND, OR 97703				(541) 771-6911 gabe@RSIengr.com					

STATE OF OREGON

County of Wheeler

} SS

AFTER RECORDING RETURN TO:

Myles Conway
Schwabe Williamson & Wyatt
549 SW Mill View Way, Suite 100
Bend, Oregon 97702

UNTIL A CHANGE IS REQUESTED,
ALL TAX STATEMENTS SHALL BE
SENT TO:

Robert J. Riecke
Bridge Creek Ranch LLC
355 Goodpasture Island Road
Eugene, OR 97440

I certify that this instrument was
received and recorded in the book of
records of said county.

Barbara S. Sitton
Wheeler County Clerk

DEED

by: J. Greenfield Deputy.

DOC#: 20080444 PAGES: 5
RCPT: 951 46.00
12/22/2008 2:06 PM
REFUND: .00

SPECIAL WARRANTY DEED

DERBY SMITH PARTNERS LLC ("Grantor") conveys and specially warrants to BRIDGE CREEK RANCH LLC, an Oregon limited liability company ("Grantee"), the real property described on Exhibit A attached hereto, free of encumbrances created or suffered by Grantor except as set forth on Exhibit B attached hereto.

The true consideration for this conveyance is \$1,750,000.00.

BEFORE SIGNING OR ACCEPTING THIS INSTRUMENT, THE PERSON TRANSFERRING FEE TITLE SHOULD INQUIRE ABOUT THE PERSON'S RIGHTS, IF ANY, UNDER ORS 195.300, 195.301 AND 195.305 TO 195.336 AND SECTIONS 5 TO 11, CHAPTER 424, OREGON LAWS 2007. THIS INSTRUMENT DOES NOT ALLOW USE OF THE PROPERTY DESCRIBED IN THIS INSTRUMENT IN VIOLATION OF APPLICABLE LAND USE LAWS AND REGULATIONS. BEFORE SIGNING OR ACCEPTING THIS INSTRUMENT, THE PERSON ACQUIRING FEE TITLE TO THE PROPERTY SHOULD CHECK WITH THE APPROPRIATE CITY OR COUNTY PLANNING DEPARTMENT TO VERIFY THAT THE UNIT OF LAND BEING TRANSFERRED IS A LAWFULLY ESTABLISHED LOT OR PARCEL, AS DEFINED IN ORS 92.010 OR 215.010, TO VERIFY THE APPROVED USES OF THE LOT OR PARCEL, TO DETERMINE ANY LIMITS ON LAWSUITS AGAINST FARMING OR FOREST PRACTICES, AS DEFINED IN ORS 30.930, AND TO INQUIRE ABOUT THE RIGHTS OF NEIGHBORING PROPERTY OWNERS, IF ANY, UNDER ORS 195.300, 195.301 AND 195.305 TO 195.336 AND SECTIONS 5 TO 11, CHAPTER 424, OREGON LAWS 2007.

[Signature appears on the following page]

Received by OWRD

JUN 26 2023

Salem, OR

Attachment to Affidavit for the Partial Voluntary Cancellation of Certificate 13593

Below is a list of the names and addresses of other property owners with lands appurtenant to portions of water right Certificate 13593 not legally owned by Bridge Creek Ranch LLC, which is the entity signing the affidavit.

- United States Bureau of Land Management – Owner of tax lot 300 in a portion of Township 10S, Range 21E, Section 30. Address: 3050 NE 3rd Street, Prineville, Oregon 97754

Received by OWRD

JUN 26 2023

Salem, OR

Dated this 27 day of December, 2008.

GRANTOR:

DERBY SMITH PARTNERS LLC

William L. Smith
By William L. Smith
Its Managing member

ACKNOWLEDGMENT

STATE OF OREGON)
) ss.
County of Deschutes)

This instrument was acknowledged before me on the 27th day of December, 2008, by William L. Smith as MANAGING member of DERBY SMITH PARTNERS LLC.



Sharon A. Mitchell
Notary in and for the State of Oregon
My Commission Expires: Aug. 24/2010

Received by OWRD
JUN 26 2023
Salem, OR

**EXHIBIT A
LEGAL DESCRIPTION**

Located in WHEELER COUNTY, OREGON:

In Township 10 South, Range 20 East of the Willamette Meridian, Wheeler County, Oregon:

Section 24: That portion of the S $\frac{1}{2}$ SW $\frac{1}{4}$ lying Westerly of Bridge Creek County Road No. 14.

Section 25: All that portion lying Westerly of Bridge Creek County Road No. 14.

Section 36: NE $\frac{1}{4}$ NE $\frac{1}{4}$ NE $\frac{1}{4}$; Also, two tracts of land more particularly described in that certain Bargain and Sale Deed Recorded May 9, 1980, in Wheeler County Deed Records as Microfilm No. M-35-736.

In Township 10 South, Range 21 East of the Willamette Meridian, Wheeler County, Oregon:

Section 30: That portion of the SW $\frac{1}{4}$ SW $\frac{1}{4}$ lying Westerly of Bridge Creek County Road No. 14.

Section 31: All that portion lying Easterly of Bridge Creek and Westerly of Bridge Creek County Road No. 14.

Received by OWRD

JUN 26 2023

Salem, OR

**EXHIBIT B
TITLE EXCEPTIONS**

7. As disclosed by the tax roll, the premises herein described have been zoned or classified for farm use. At any time that said land is disqualified for such use, the property will be subject to additional taxes or penalties and interest.
8. As disclosed by the tax roll, the premises herein described are classified as forest lands. In the event of declassification, said premises will be subject to additional taxes and interest pursuant to the provisions of ORS Chapter 321.
9. Existing rights of way for roads, highways, irrigation ditches, canals and pole lines.
10. Reservations contained in Patents from the United States of America and in Deeds from the State of Oregon, if any.
11. Any adverse claim based upon the assertion that:
Rights of the public and governmental bodies in and to any portion of the premises herein described lying below the high water mark of the Bridge Creek or Bear Creek, including any ownership rights which may be claimed by the State of Oregon below the high water line.
12. Right of the public to enter, view, examine and study the subject property, including the terms and provisions thereof:
Recorded: August 25, 1947
Book/Page: 25/396 (Records of Wheeler County, Oregon)
13. An Easement created by instrument, subject to the terms and provisions thereof:
Dated: December 3, 1963
Recorded: December 11, 1963
Book/Page: 30/566 (Records of Wheeler County, Oregon)
Grantor: John Hudspeth, Marcelne Hudspeth, Fred Hudspeth and Margaret Hudspeth, co-partners, doing business as Hudspeth Sawmill Company and Hudspeth Lane & Livestock Company, Roger Hudspeth, doing business as Paulina Cattle Company, and Jamie Hudspeth, his wife; Ron Hudspeth and Jane Hudspeth, husband and wife
In favor of: Hudspeth Pine, Inc.
Purpose: Road access
14. Easements, Conditions and Restrictions created by final judgment:
Filed: February 24, 1971
Case No. 2250
Court: Wheeler County Circuit Court
Between: State of Oregon, by and through its State Highway Commission, composed of Glenn L. Jackson, Fred W. Hill and Thaddeus B. Bruno, and CBC Company, an Oregon corporation; The Connecticut Mutual Life Insurance Company, a Connecticut corporation; Eastern Oregon Land Company, a California corporation; and First National Bank of Oregon, a national banking association.
15. Restrictions, Covenants and Conditions, including the terms and provisions thereof, as contained in deed:
From: United States of America
To: Brooks Resources Corporation, an Oregon corporation
Recorded: May 9, 1980
Book/Page: 35/736 (Records of Wheeler County, Oregon)

Received by OWRD

JUN 26 2023

Salem, OR

16. Easement, Restrictions and Covenants created by instrument, subject to the terms and provisions thereof:

Dated: February 6, 1980
Recorded: May 9, 1980
Microfilm No.: M-35-737 (Records of Wheeler County, Oregon)
Grantor: Brooks Resources Corporation, an Oregon corporation
In Favor of: United States of America

17. A Telephone Line Right-of-way Easement created by instrument, subject to the terms and provisions thereof:

Dated: March 21, 1985
Recorded: April 5, 1985
Microfilm No.: M-37-221 (Records of Wheeler County, Oregon)
Grantor: Brooks Resources Investment Corporation, an Oregon corporation
In Favor of: Telephone Utilities of Eastern Oregon, Inc., an Oregon corporation
Purpose: Telephone line access

18. An Easement created by instrument, subject to the terms and provisions thereof:

Dated: November 15, 2000
Recorded: November 27, 2000
Microfilm No.: 000393 (Records of Wheeler County, Oregon)
Grantor: Derby Smith Partners, LLC, an Oregon limited liability company
In Favor of: Thomas F. Norton and Mary T. Norton, husband and wife
Purpose: Road purposes

Re-Recorded: December 15, 2000
Microfilm No.: 000405 (Records of Wheeler County, Oregon)

Received by OWRD

JUN 26 2023

Salem, OR



Oregon

Tina Kotek, Governor

Water Resources Department

North Mall Office Building

725 Summer St NE, Suite A

Salem, OR 97301

Phone 503 986-0900

Fax 503 986-0904

January 27, 2023

BRIDGE CREEK RANCH LLC
355 GOODPASTURE ISLAND RD
EUGENE, OR 97401

Reference: Application T-14158

On January 24, 2023, the Department received your water right Permanent Transfer Application. The application was accompanied by \$1970.00. Receipt number 139983 is enclosed.

By copy of this letter, we are asking the Watermaster for a report regarding the potential for injury to existing water rights which may be caused by the requested change. A review form will also be sent to Oregon Department of Fish and Wildlife to determine if a fish screen is needed.

This application may require publication of a notice for two consecutive weeks in a newspaper with general circulation in the area where the water right is located. If it is determined that newspaper notice will be required, the Department will prepare the notice and notify you of the cost. You will be responsible for submitting payment to the Department prior to publication of the notice.

Except as provided under ORS 540.510(3) for municipalities, you may not use water from the new point of diversion until a final order approving the transfer application has been issued by the Department. In order to avoid any possible forfeiture of the water right, you should continue to use the water as described by your existing water right.

If the land is sold before the application is approved, the buyer's consent to the application will be required unless a recorded deed or other legal document clearly established that the water right was not conveyed in the sale.

Refer to the following page for a chart showing the steps and expected timelines for the processing of your application.

If you have any questions, please contact the Transfer Section at (503) 979-9931.

Cc: Watermaster Dist. #21, Kenneth C. Thiemann (*via email*)
Elizabeth Howard, Lindsay Thane, Agent
Wheeler County

Enclosure

Application for Permanent Water Right Transfer



Oregon Water Resources Department
725 Summer Street NE, Suite A
Salem, Oregon 97301-1266
(503) 986-0900
www.oregon.gov/OWRD

Part 1 of 5 – Minimum Requirements Checklist

This transfer application will be returned if Parts 1 through 5 and all required attachments are not completed and included.
For questions, please call (503) 986-0900, and ask for Transfer Section.

Check all items included with this application. (N/A = Not Applicable)

- Part 1 – Completed Minimum Requirements Checklist.
- Part 2 – Completed Transfer Application Map Checklist.
- Part 3 – Application Fee, payable by check to the Oregon Water Resources Department, and completed Fee Worksheet, page 3. Try the new online fee calculator at:
http://apps.wrd.state.or.us/apps/misc/wrd_fee_calculator.
- Part 4 – Completed Applicant Information and Signature.
- Part 5 – Information about Water Rights to be Transferred: **How many water rights are to be transferred? 2 List them here: Certificates 13593 and 96311**
Please include a separate Part 5 for each water right. (See instructions on page 6)
NOTE: A separate transfer application is required for each water right unless the criteria in OAR 690-380-3220 are met.

Received by OWRD

Attachments:

- Completed Transfer Application Map. JAN 24 2023
- Completed Evidence of Use Affidavit and supporting documentation. Salem, OR
- N/A Affidavit(s) of Consent from Landowner(s) (if the applicant does not own the land the water right is on.)
- N/A Supplemental Form D – For water rights served by or issued in the name of an irrigation district. Complete when the transfer applicant is not the irrigation district.
- N/A Oregon Water Resources Department’s Land Use Information Form with approval and signature from each local land use authority in which water is to be diverted, conveyed, and/or used. Not required if water is to be diverted, conveyed, and/or used only on federal lands or if all of the following apply: a) a change in place of use only, b) no structural changes, c) the use of water is for irrigation only, and d) the use is located within an irrigation district or an exclusive farm use zone.
- N/A Water Well Report/Well Log for changes in point(s) of appropriation (well(s)) or additional point(s) of appropriation.
- N/A Geologist Report for a change from a surface water point of diversion to a ground water point of appropriation (well), if the proposed well is more than 500’ from the surface water source and more than 1000’ upstream or downstream from the point of diversion. See OAR 690-380-2130 for requirements and applicability.

(For Staff Use Only)

WE ARE RETURNING YOUR APPLICATION FOR THE FOLLOWING REASON(S):

<input type="checkbox"/> Application fee not enclosed/insufficient <input type="checkbox"/> Land Use Form not enclosed or incomplete <input type="checkbox"/> Additional signature(s) required Other/Explanation _____	<input type="checkbox"/> Map not included or incomplete <input type="checkbox"/> Evidence of Use Form not enclosed or incomplete <input type="checkbox"/> Part _____ is incomplete
---	--

Staff: _____ 503- _____ Date: ____/____/____

JAN 24 2023

Part 2 of 5 – Transfer Application Map

Salem, OR

Your transfer application <u>will be returned</u> if any of the map requirements listed below are not met.
--

Please be sure that the transfer application map you submit includes all the required items and matches the existing water right map. Check all boxes that apply.

- N/A Certified Water Right Examiner (CWRE) Stamp and Original Signature. For a list of CWREs, see http://apps.wrd.state.or.us/apps/wr/cwre_license_view/. CWRE stamp and signature are not required for substitutions.
- N/A If more than three water rights are involved, separate maps are needed for each water right.
- Permanent quality printed with dark ink on good quality paper.
- The size of the map can be 8½ x 11 inches, 8½ x 14 inches, 11 x 17 inches, or up to 30 x 30 inches. For 30 x 30 inch maps, one extra copy is required.
- A north arrow, a legend, and scale.
- The scale of the map must be: 1 inch = 400 feet, 1 inch = 1,320 feet, the scale of the Final Proof/Claim of Beneficial Use Map (the map used when the permit was certificated), the scale of the county assessor map if the scale is not smaller than 1 inch = 1,320 feet, or a scale that has been pre-approved by the Department.
- Township, Range, Section, ¼ ¼, DLC, Government Lot, and other recognized public land survey lines.
- Tax lot boundaries (property lines) are required. Tax lot numbers are recommended.
- Major physical features including rivers and creeks showing direction of flow, lakes and reservoirs, roads, and railroads.
- Major water delivery system features from the point(s) of diversion/appropriation such as main pipelines, canals, and ditches.
- Existing place of use that includes separate hachuring for each water right, priority date, and use including number of acres in each quarter-quarter section, government lot, or in each quarter-quarter section as projected within government lots, donation land claims, or other recognized public land survey subdivisions. If less than the entirety of the water right is being changed, a separate hachuring is needed for lands left unchanged.
- N/A Proposed place of use that includes separate hachuring for each water right, priority date, and use including number of acres in each quarter-quarter section, government lot, or in each quarter-quarter section as projected within government lots, donation land claims, or other recognized public land survey subdivisions.
- Existing point(s) of diversion or well(s) with distance and bearing or coordinates from a recognized survey corner. This information can be found in your water right certificate or permit.
- N/A If you are proposing a change in point(s) of diversion or well(s), show the proposed location and label it clearly with distance and bearing or coordinates. If GPS coordinates are used, latitude-longitude coordinates may be expressed as either degrees-minutes-seconds with at least one digit after the decimal (example – 42°32'15.5") or degrees-decimal with five or more digits after the decimal (example – 42.53764°).

Part 4 of 5 – Applicant Information and Signature

Applicant Information

APPLICANT/BUSINESS NAME Bridge Creek Ranch LLC		PHONE NO. 541-681-5332	ADDITIONAL CONTACT NO.
ADDRESS 355 Goodpasture Island Road			FAX NO.
CITY Eugene	STATE OR	ZIP 97401	E-MAIL mpati@pape.com
BY PROVIDING AN E-MAIL ADDRESS, CONSENT IS GIVEN TO RECEIVE ALL CORRESPONDENCE FROM THE DEPARTMENT ELECTRONICALLY. COPIES OF THE FINAL ORDER DOCUMENTS WILL ALSO BE MAILED.			

Agent Information – The agent is authorized to represent the applicant in all matters relating to this application.

AGENT/BUSINESS NAME Schwabe, Williamson & Wyatt Attn: Elizabeth Howard and Lindsay Thane		PHONE NO. 503-796-2093 503-796-2059	ADDITIONAL CONTACT NO.
ADDRESS 1211 SW 5th Ave., Suite 1900			FAX NO.
CITY Portland	STATE OR	ZIP 97204	E-MAIL ehoward@schwabe.com and lthane@schwabe.com
BY PROVIDING AN E-MAIL ADDRESS, CONSENT IS GIVEN TO RECEIVE ALL CORRESPONDENCE FROM THE DEPARTMENT ELECTRONICALLY. COPIES OF THE FINAL ORDER DOCUMENTS WILL ALSO BE MAILED.			

Explain in your own words what you propose to accomplish with this transfer application, and why:
This transfer application proposes to add an additional point of diversion (POD) on Bridge Creek in Section 31 as a POD for Certificates 13593 and 96311. The new POD will serve both of these water rights and will be located on Bridge Creek Ranch's (BCR) property, whereas the current POD which also currently serves both water rights is located on U.S. Bureau of Land Management Property (BLM).

The transfer application proposes to add the POD as an authorized POD only for the irrigated acres under the water rights that are located on Bridge Creek Ranch's property.

If this transfer is approved, much of the existing infrastructure associated with the authorized POD in Section 6 will be removed and the land on which it is located will be revegetated. BCR currently has an authorization from the BLM to use the POD in Section 6, but that authorization expires on December 31, 2024. If this transfer is approved, then the Section 6 POD infrastructure, such as the concrete-box fish screen structure and two pipes, will be removed, leaving in place only the diversion structure on the streambank with a fish screen over the entrance. The land where the portion of the POD structure will be removed will then be revegetated as directed by the BLM. The existing Section 6 POD will be used to irrigate a seed mix that will be planted on an 8-acre BLM field in Section 6, which will require initial irrigation until the perennial native plants are established. Thereafter, the BLM intends to lease the water rights for the 8 acres instream.

If you need additional space, continue on a separate piece of paper and attach to the application as "Attachment 1".

Check One Box

- By signing this application, I understand that, upon receipt of the draft preliminary determination and prior to Department approval of the transfer, I will be required to provide landownership information and evidence that I am authorized to pursue the transfer as identified in OAR 690-380-4010(5); **OR**
- I affirm the applicant is a municipality as defined in ORS 540.510(3)(b) and that the right is in the name of the municipality or a predecessor; **OR**
- I affirm the applicant is an entity with the authority to condemn property and is acquiring by condemnation the property to which the water right proposed for transfer is appurtenant and have supporting documentation.

Received by OWRD


JAN 24 2023

Salem, OR

By my signature below, I confirm that I understand:

- Prior to Department approval of the transfer application, I may be required to submit payment to the Department for publication of a notice in a newspaper with general circulation in the area where the water right is located, once per week for two consecutive weeks. If more than one qualifying newspaper is available, I suggest publishing the notice in the following newspaper: Bend Bulletin.
- Amendments to the application may only be made in response to the Department's Draft Preliminary Determination (DPD). The applicant will have a period of at least 30 days to amend the application to address any issues identified by the Department in the DPD, or to withdraw the application. Note that amendments may be subject to additional fees, pursuant to ORS 536.050.
- Failure to complete an approved change in place of use and/or change in character of use, will result in loss of the water right (OAR 690-380-6010).
- Refunds may only be granted upon request and, as set forth in ORS 536.050(4)(a), if the Director determines that a refund of all or part of a fee is appropriate in the interests of fairness to the public or necessary to correct an error of the Department.

I (we) affirm that the information contained in this application is true and accurate.



Mike Pati
Applicant signature

Mike Pati, President
Print Name (and Title if applicable)

12/15/22
Date

Applicant signature

Print Name (and Title if applicable)

Date

Is the applicant the sole owner of the land on which the water right, or portion thereof, proposed for transfer is located? Yes No*

**If NO, include signatures of all deeded landowners (and mailing and/or e-mail addresses if different than the applicant's) or attach affidavits of consent (and mailing and/or e-mail addresses) from all landowners or individuals/entities to which the water right(s) were conveyed.*

Check the following boxes that apply:

- The applicant is responsible for completion of change(s). Notices and correspondence should continue to be sent to the applicant.
- The receiving landowner will be responsible for completing the proposed change(s) after the final order is issued. Copies of notices and correspondence should be sent to this landowner.
- Both the receiving landowner and applicant will be responsible for completion of change(s). Copies of notices and correspondence should be sent to this landowner and the applicant.

At this time, are the lands in this transfer application in the process of being sold? Yes No

If YES, and you know who the new landowner will be, please complete the receiving landowner information table below. If you do not know who the new landowner will be, then a request for assignment will have to be filed for at a later date.

If a property sells, the certificated water right(s) located on the land belong to the new owner, unless a sale agreement or other document states otherwise. For more information see: https://www.oregon.gov/owrd/WRDFormsPDF/Transfer_Property_Transactions.pdf

Received by OWRD

JAN 24 2023

Salem, OR


RECEIVING LANDOWNER NAME			PHONE NO.	ADDITIONAL CONTACT NO.
ADDRESS				FAX NO.
CITY	STATE	ZIP	E-MAIL	
Describe any special ownership circumstances:				
The confirming Certificate shall be issued in the name of: <input type="checkbox"/> Applicant <input type="checkbox"/> Receiving Landowner				

Check here if any of the water rights proposed for transfer are or will be located within or served by an irrigation or other water district. (Tip: Complete and attach Supplemental Form D.)

IRRIGATION DISTRICT NAME N/a	ADDRESS	
CITY	STATE	ZIP

Check here if water for any of the rights supplied under a water service agreement or other contract for stored water with a federal agency or other entity.

ENTITY NAME N/a	ADDRESS	
CITY	STATE	ZIP

 To meet State Land Use Consistency Requirements, you must list all county, city, municipal corporation, or tribal governments within whose jurisdiction water will be diverted, conveyed or used.

ENTITY NAME Wheeler County	ADDRESS 701 Adams Street, P.O. Box 447	
CITY Fossil	STATE Oregon	ZIP 97830

ENTITY NAME	ADDRESS	
CITY	STATE	ZIP

Received by OWRD

JAN 24 2023

Salem, OR

Part 5 of 5 – Water Right Information

Please use a separate Part 5 for each water right being changed. See instructions on page 6, to copy and paste additional Part 5s, or to add additional rows to tables within the form.

CERTIFICATE # 13593

Received by OWRD

Description of Water Delivery System

System capacity: 5.0 cubic feet per second (cfs) OR
 _____ gallons per minute (gpm)

JAN 24 2023

Salem, OR

Describe the current water delivery system or the system that was in place at some time within the last five years. Include information on the pumps, canals, pipelines, and sprinklers used to divert, convey, and apply the water at the authorized place of use.

Water is diverted from the point of diversion (POD) through a headgate and then piped to a fish screen. The water flows out of the fish screen and into a 12" PVC pipe that goes to a booster pump. Water is either pumped for irrigation right after going through the booster pump or it bypasses the booster pump, travels to the Painted Hills Reservoir, and is redistributed from the reservoir, which is used as a bulge in system, to irrigation or to a small bulge from which it is put to irrigation. The irrigation system infrastructure through which water travels is both HDPE and PVC pipelines. Water is used for irrigation using hand lines, wheel lines, and pivots.

Table 1. Location of Authorized and Proposed Point(s) of Diversion (POD) or Appropriation (POA)

(Note: If the POD/POA name is not specified on the certificate, assign it a name or number here.)

POD/POA Name or Number	Is this POD/POA Authorized on the Certificate or is it Proposed?	If POA, OWRD Well Log ID# (or Well ID Tag # L-___)	Twp	Rng	Sec	¼ ¼	Tax Lot, DLC or Gov't Lot	Measured Distances (from a recognized survey corner)
POD	<input checked="" type="checkbox"/> Authorized <input type="checkbox"/> Proposed		10 S	21 E	6	NE NE	100	*
New POD	<input type="checkbox"/> Authorized <input checked="" type="checkbox"/> Proposed		10 S	21 E	31	SE SE	3600	1,850 feet east and 160 feet north from the south ¼ corner, Section 31.
	<input type="checkbox"/> Authorized <input type="checkbox"/> Proposed							
	<input type="checkbox"/> Authorized <input type="checkbox"/> Proposed							

*The POD location is not specifically described in Certificate 13593. The Bridge Creek adjudication map labels the ditch as Ben Taylor ditch #2. The Decree also refers to the POD as "Sutton Ditch". This appears to be the same POD as the one shown on the final proof map for Certificate 68553. The specific location of the POD on the final proof map for Certificate 68553 is 590 feet south and 2160 feet east from north ¼ corner, Section 6.

Check all type(s) of change(s) proposed below (change "CODES" are provided in parentheses):

Place of Use (POU)

Supplemental Use to Primary Use (S to P)

- | | |
|---|---|
| <input type="checkbox"/> Character of Use (USE) | <input type="checkbox"/> Point of Appropriation/Well (POA) |
| <input type="checkbox"/> Point of Diversion (POD) | <input type="checkbox"/> Additional Point of Appropriation (APOA) |
| <input checked="" type="checkbox"/> Additional Point of Diversion (APOD) | <input type="checkbox"/> Substitution (SUB) |
| <input type="checkbox"/> Surface Water POD to Ground Water
POA (SW/GW) | <input type="checkbox"/> Government Action POD (GOV) |

Will all of the proposed changes affect the entire water right?

- Yes Complete only the Proposed ("to" or "on" lands) section of Table 2 on the next page. Use the "CODES" listed above to describe the proposed changes.
- No Complete all of Table 2 to describe the portion of the water right to be changed.

Received by OWRD

JAN 24 2023

Salem, OR

Please use and attach additional pages of Table 2 as needed.
See page 6 for instructions.

Do you have questions about how to fill-out the tables?
Contact the Department at 503-986-0900 and ask for Transfer Staff.

Table 2. Description of Changes to Water Right Certificate # 13593

List the change proposed for the acreage in each ¼ ¼. If more than one change is proposed, specify the acreage associated with each change.
If there is more than one POD/POA involved in the proposed changes, specify the acreage associated with each POD/POA.

AUTHORIZED (the "from" or "off" lands) The listing that appears on the certificate BEFORE PROPOSED CHANGES List only that part or portion of the water right that will be changed.											Proposed Changes (see "CODES" from previous page)	PROPOSED (the "to" or "on" lands) The listing as it would appear AFTER PROPOSED CHANGES are made.															
Twp	Rng	Sec	¼ ¼	Tax Lot	Gvt Lot or DLC	Acres	Type of USE listed on Certificate	POD(s) or POA(s) (name or number from Table 1)	Priority Date	Twp		Rng	Sec	¼ ¼	Tax Lot	Gvt Lot or DLC	Acres	New Type of USE	POD(s)/ POA(s) to be used (from Table 1)	Priority Date							
EXAMPLE																											
2	S	9	E	15	NE	NW	100		15.0	Irrigation	POD #1	POD #2	1901	POU/POD	2	S	9	E	1	NW	NW	500	1	10.0		POD #5	1901
															2	S	9	E	2	SW	NW	500		5.0		POD #6	1901
10	S	20	E	24	SE	SW	1700		13.2	IR and domestic	POD		12/31/1868	APOD	10	S	20	E	24	SE	SW	1700		13.2	IR and domestic	POD & New POD	12/31/1868
10	S	20	E	25	NW	NE	1700		4	IR and domestic	POD		12/31/1868	APOD	10	S	20	E	25	NW	NE	1700		4	IR and domestic	POD & New POD	12/31/1868
10	S	20	E	25	SW	NE	1700		10.6	IR and domestic	POD		12/31/1868	APOD	10	S	20	E	25	SW	NE	1700		10.6	IR and domestic	POD & New POD	12/31/1868
10	S	20	E	25	SE	NE	1700		5.2	IR and domestic	POD		12/31/1868	APOD	10	S	20	E	25	SE	NE	1700		5.2	IR and domestic	POD & New POD	12/31/1868
10	S	20	E	25	NE	NW	1700		18.3	IR and domestic	POD		12/31/1868	APOD	10	S	20	E	25	NE	NW	1700		18.3	IR and domestic	POD & New POD	12/31/1868
10	S	20	E	25	SE	NW	1700		13.3	IR and domestic	POD		12/31/1868	APOD	10	S	20	E	25	SE	NW	1700		13.3	IR and domestic	POD & New POD	12/31/1868
10	S	20	E	25	NE	SW	1700		1.5	IR and domestic	POD		12/31/1868	APOD	10	S	20	E	25	NE	SW	1700		1.5	IR and domestic	POD & New POD	12/31/1868
10	S	20	E	25	NE	SE	1700		14.6	IR and domestic	POD		12/31/1868	APOD	10	S	20	E	25	NE	SE	1700		14.6	IR and domestic	POD & New POD	12/31/1868
10	S	20	E	25	NW	SE	1700		23.8	IR and domestic	POD		12/31/1868	APOD	10	S	20	E	25	NW	SE	1700		23.8	IR and domestic	POD & New POD	12/31/1868
10	S	20	E	25	SW	SE	1700		2.5					APOD	10	S	20	E	25	SW	SE	1700		2.5	IR and domestic	POD & New POD	12/31/1868
TOTAL ACRES:						--						TOTAL ACRES:						--									

10	S	20	E	25	SE	SE	1700		21.6	IR and domestic	POD	12/31/1868	APOD	10	S	20	E	25	SE	SE	1700		21.6	IR and domestic	POD & New POD	12/31/1868		
10	S	20	E	36	NE	NE	1703		0.2	IR and domestic	POD	12/31/1868	APOD	10	S	20	E	36	NE	NE	1703		0.2	IR and domestic	POD & New POD	12/31/1868		
10	S	21	E	30	SW	SW	3600		5.5	IR and domestic	POD	12/31/1868	APOD	10	S	21	E	30	SW	SW	3600		5.5	IR and domestic	POD & New POD	12/31/1868		
10	S	21	E	31	NE	NW	3600		3.3	IR and domestic	POD	12/31/1868	APOD	10	S	21	E	31	NE	NW	3600		3.3	IR and domestic	POD & New POD	12/31/1868		
10	S	21	E	31	NW	NW	3600		9.5	IR and domestic	POD	12/31/1868	APOD	10	S	21	E	31	NW	NW	3600		9.5	IR and domestic	POD & New POD	12/31/1868		
TOTAL ACRES:									147.1						TOTAL ACRES:									147.1				

Additional remarks: The Applicant proposes to add an additional POD in Section 31, which is on the applicant's property, so that the applicant can use the new POD on its property to irrigate the portion of the place of use proposed for transfer under this application.

The transfer application proposes to add the POD as an authorized POD for the authorized acres that are located on Bridge Creek Ranch's property. The new POD will be located on Bridge Creek Ranch's property, whereas the current POD is located on BLM property. The POD in Section 6 will be decommissioned.

Received by OWRD

OCT 18 2023

Salem, OR

For Place of Use or Character of Use Changes

Are there other water right certificates, water use permits or ground water registrations associated with the "from" or the "to" lands? Yes No NA

If YES, list the certificate, water use permit, or ground water registration numbers:

Pursuant to ORS 540.510, any "layered" water use such as an irrigation right that is supplemental to a primary right proposed for transfer must be included in the transfer or be cancelled. Any change to a ground water registration must be filed separately in a ground water registration modification application.

For Substitution (ground water supplemental irrigation will be substituted for surface water primary irrigation)

Ground water supplemental Permit or Certificate # _____;
Surface water primary Certificate # _____.

Received by OWRD

JAN 24 2023

For a change from Supplemental Irrigation Use to Primary Irrigation Use

Identify the primary certificate to be cancelled. Certificate # _____

Salem, OR

For a change in point(s) of appropriation (well(s)) or additional point(s) of appropriation:

Well log(s) are attached for each authorized and proposed well(s) that are clearly labeled and associated with the corresponding well(s) in Table 1 above and on the accompanying application map.

Tip: You may search for well logs on the Department's web page at:
http://apps.wrd.state.or.us/apps/gw/well_log/Default.aspx

AND/OR

Describe the construction of the authorized and proposed well(s) in Table 3 for any wells that do not have a well log. For *proposed wells not yet constructed or built*, provide "a best estimate" for each requested information element in the table. The Department recommends you consult a licensed well driller, geologist, or certified water right examiner to assist with assembling the information necessary to complete Table 3.

Table 3. Construction of Point(s) of Appropriation

Any well(s) in this listing must be clearly tied to corresponding well(s) described in Table 1 and shown on the accompanying application map. Failure to provide the information will delay the processing of your transfer application until it is received. The information is necessary for the department to assess whether the proposed well(s) will access the same source aquifer as the authorized point(s) of appropriation (POA). The Department is prohibited by law from approving POA changes that do not access the same source aquifer.

Proposed or Authorized POA Name or Number	Is well already built? (Yes or No)	If an existing well: OWRD Well ID Tag No. L-____	Total well depth	Casing Diameter	Casing Intervals (feet)	Seal depth(s) (intervals)	Perforated or screened intervals (in feet)	Static water level of completed well (in feet)	Source aquifer (sand, gravel, basalt, etc.)	Well-specific rate (cfs or gpm). If less than full rate of water right

CERTIFICATE # 96311

JAN 24 2023

Description of Water Delivery System

Salem, OR

System capacity: 5.0 cubic feet per second (cfs) OR
 _____ gallons per minute (gpm)

Describe the current water delivery system or the system that was in place at some time within the last five years. Include information on the pumps, canals, pipelines, and sprinklers used to divert, convey, and apply the water at the authorized place of use.

Water is diverted from the point of diversion (POD) through a headgate and then piped to a fish screen. The water flows out of the fish screen and into a 12" PVC pipe that goes to a booster pump. Water is either pumped for irrigation right after going through the booster pump or it bypasses the booster pump, travels to the Painted Hills Reservoir, and is redistributed from the reservoir, which is used as a bulge in system, to irrigation or to a small bulge from which it is put to irrigation. The irrigation system infrastructure through which water travels is both HDPE and PVC pipelines. Water is used for irrigation using hand lines, wheel lines, and pivots.

Table 1. Location of Authorized and Proposed Point(s) of Diversion (POD) or Appropriation (POA)
 (Note: If the POD/POA name is not specified on the certificate, assign it a name or number here.)

POD/POA Name or Number	Is this POD/POA Authorized on the Certificate or is it Proposed?	If POA, OWRD Well Log ID# (or Well ID Tag # L-___)	Twp	Rng	Sec	¼ ¼	Tax Lot, DLC or Gov't Lot	Measured Distances (from a recognized survey corner)
Original POD	<input checked="" type="checkbox"/> Authorized <input type="checkbox"/> Proposed		11 S	21 E	9	NE SW	100	Last chance or Carrol Ditches – 1650 feet North and 80 feet West from S1/4 Corner, Section 9.
Additional POD	<input checked="" type="checkbox"/> Authorized <input type="checkbox"/> Proposed		11 S	21 E	6	NE NE	100	590 feet South and 2160 feet east from N1/4 Corner, Section 6.
Additional POD	<input checked="" type="checkbox"/> Authorized <input type="checkbox"/> Proposed		11 S	21 E	9	NW NW	100	960 feet South and 780 feet East from NW Corner, Section 9.
New POD	<input type="checkbox"/> Authorized <input checked="" type="checkbox"/> Proposed		10 S	21 E	31	SE SE	3600	1,850 feet east and 160 feet north from the south ¼ corner, Section 31.

Check all type(s) of change(s) proposed below (change "CODES" are provided in parentheses):

- | | |
|--|---|
| <input type="checkbox"/> Place of Use (POU) | <input type="checkbox"/> Supplemental Use to Primary Use (S to P) |
| <input type="checkbox"/> Character of Use (USE) | <input type="checkbox"/> Point of Appropriation/Well (POA) |
| <input type="checkbox"/> Point of Diversion (POD) | <input type="checkbox"/> Additional Point of Appropriation (APOA) |
| <input checked="" type="checkbox"/> Additional Point of Diversion (APOD) | <input type="checkbox"/> Substitution (SUB) |
| <input type="checkbox"/> Surface Water POD to Ground Water POA (SW/GW) | <input type="checkbox"/> Government Action POD (GOV) |

Will all of the proposed changes affect the entire water right?

- Yes Complete only the Proposed ("to" or "on" lands) section of Table 2 on the next page. Use the "CODES" listed above to describe the proposed changes.
- No Complete all of Table 2 to describe the portion of the water right to be changed.

Received by OWRD

JAN 24 2023

Salem, OR

Please use and attach additional pages of Table 2 as needed.
See page 6 for instructions.

Do you have questions about how to fill-out the tables?
Contact the Department at 503-986-0900 and ask for Transfer Staff.

Table 2. Description of Changes to Water Right Certificate # 96311

List the change proposed for the acreage in each ¼ ¼. If more than one change is proposed, specify the acreage associated with each change.
If there is more than one POD/POA involved in the proposed changes, specify the acreage associated with each POD/POA.

AUTHORIZED (the "from" or "off" lands) The listing that appears on the certificate BEFORE PROPOSED CHANGES List only that part or portion of the water right that will be changed.											Proposed Changes (see "CODES" from previous page)	PROPOSED (the "to" or "on" lands) The listing as it would appear AFTER PROPOSED CHANGES are made.														
Twp	Rng	Sec	¼	¼	Tax Lot	Gvt Lot or DLC	Acres	Type of USE listed on Certificate	POD(s) or POA(s) (name or number from Table 1)	Priority Date		Twp	Rng	Sec	¼	¼	Tax Lot	Gvt Lot or DLC	Acres	New Type of USE	POD(s)/ POA(s) to be used (from Table 1)	Priority Date				
EXAMPLE																										
2	S	9	E	15	NE	NW	100		15.0	Irrigation	POD #1 POD #2	1901	POU/POD	2	S	9	E	1	NW	NW	500	1	10.0		POD #5	1901
														2	S	9	E	2	SW	NW	500		5.0		POD #6	1901
10	S	21	E	31	SW	NE	3600		11.0	IR and domestic	Orig. POD, Add'l POD, and Add'l POD	1868	APOD	10	S	21	E	31	SW	NE	3600		11.0	IR and domestic	Orig., Add'l, Add'l, and New POD	1868
10	S	21	E	31	NW	SE	3600		22.8	IR and domestic	Orig. POD, Add'l POD, and Add'l POD	1868	APOD	10	S	21	E	31	NW	SE	3600		22.8	IR and domestic	Orig., Add'l, Add'l, and New POD	1868
10	S	21	E	31	SW	SE	3600		0.1	IR and domestic	Orig. POD, Add'l POD, and Add'l POD	1868	APOD	10	S	21	E	31	SW	SE	3600		0.1	IR and domestic	Orig., Add'l, Add'l, and New POD	1868
10	S	21	E	31	SE	SE	3600		9.4	IR and domestic	Orig. POD, Add'l POD, and Add'l POD	1868	APOD	10	S	21	E	31	SE	SE	3600		9.4	IR and domestic	Orig., Add'l, Add'l, and New POD	1868
TOTAL ACRES:							43.3						TOTAL ACRES:							43.3						

Additional remarks: The Applicant proposes to add an additional POD in Section 31, which is on the applicant's property, so that the applicant can use the new POD on its property to irrigate the portion of the place of use proposed for transfer under this application.

The transfer application proposes to add the POD as an authorized POD for the authorized acres that are located on Bridge Creek Ranch's property. The new POD will be located on Bridge Creek Ranch's property, whereas the current POD is located on BLM property. The POD in Section 6 will be decommissioned and the water right associated with the 8 acres on BLM property that is currently being irrigated from this POD is expected to be transferred instream within 5 years of approval of this transfer application.

Received by OWRD

OCT 18 2023

Salem, OR

For Place of Use or Character of Use Changes

Are there other water right certificates, water use permits or ground water registrations associated with the "from" or the "to" lands? Yes No NA

If YES, list the certificate, water use permit, or ground water registration numbers:



Pursuant to ORS 540.510, any "layered" water use such as an irrigation right that is supplemental to a primary right proposed for transfer must be included in the transfer or be cancelled. Any change to a ground water registration must be filed separately in a ground water registration modification application.

For Substitution (ground water supplemental irrigation will be substituted for surface water primary irrigation)

Ground water supplemental Permit or Certificate # _____;

Surface water primary Certificate # _____.

Received by OWRD

JAN 24 2023

For a change from Supplemental Irrigation Use to Primary Irrigation Use

Identify the primary certificate to be cancelled. Certificate # _____

Salem, OR

For a change in point(s) of appropriation (well(s)) or additional point(s) of appropriation:

Well log(s) are attached for each authorized and proposed well(s) that are clearly labeled and associated with the corresponding well(s) in Table 1 above and on the accompanying application map.

Tip: You may search for well logs on the Department's web page at:

http://apps.wrd.state.or.us/apps/gw/well_log/Default.aspx

AND/OR

Describe the construction of the authorized and proposed well(s) in Table 3 for any wells that do not have a well log. For *proposed wells not yet constructed or built*, provide "a best estimate" for each requested information element in the table. The Department recommends you consult a licensed well driller, geologist, or certified water right examiner to assist with assembling the information necessary to complete Table 3.

Table 3. Construction of Point(s) of Appropriation

Any well(s) in this listing must be clearly tied to corresponding well(s) described in Table 1 and shown on the accompanying application map. Failure to provide the information will delay the processing of your transfer application until it is received. The information is necessary for the department to assess whether the proposed well(s) will access the same source aquifer as the authorized point(s) of appropriation (POA). The Department is prohibited by law from approving POA changes that do not access the same source aquifer.

Proposed or Authorized POA Name or Number	Is well already built? (Yes or No)	If an existing well: OWRD Well ID Tag No. L-____	Total well depth	Casing Diameter	Casing Intervals (feet)	Seal depth(s) (intervals)	Perforated or screened intervals (in feet)	Static water level of completed well (in feet)	Source aquifer (sand, gravel, basalt, etc.)	Well-specific rate (cfs or gpm). If less than full rate of water right

Application for Water Right Transfer

Evidence of Use Affidavit



Oregon Water Resources Department
 725 Summer Street NE, Suite A
 Salem, Oregon 97301-1266
 (503) 986-0900
 www.wrd.state.or.us

Please print legibly or type. Be as specific as possible. Attach additional pages if you need more spacing. Supporting documentation must be attached.

State of Oregon)
) ss
 County of WHEELER)

Received by OWRD

JAN 24 2023

I, GORDON TOLTON, in my capacity as RANCH MANAGER, BRIDGE CREEK RANCH, LLC,
 mailing address 355 GOODPASTURE ISLAND ROAD, EUGENE, OR 97401
 telephone number (541)214-0602, being first duly sworn depose and say:

Salem, OR

1. My knowledge of the exercise or status of the water right is based on (check one):

- Personal observation Professional expertise

2. I attest that:

- Water was used during the previous five years on the entire place of use for Certificate # 96311; **OR**
- My knowledge is specific to the use of water at the following locations within the last five years:

Certificate #	Township	Range	Mer	Sec	¼ ¼	Gov't Lot or DLC	Acres (if applicable)

OR

- Confirming Certificate # 96311 has been issued within the past five years; **OR**
- Part or all of the water right was leased instream at some time within the last five years. The instream lease number is: _____ (Note: If the entire right proposed for transfer was not leased, additional evidence of use is needed for the portion not leased instream.); **OR**
- The water right is not subject to forfeiture and documentation that a presumption of forfeiture for non-use would be rebutted under ORS 540.610(2) is attached.
- Water has been used at the actual current point of diversion or appropriation for more than 10 years for Certificate # _____ (For Historic POD/POA Transfers)

(continues on reverse side)

13593	10	S	21	E	WM	31	NE	NW	3600	3.3
13593	10	S	21	E	WM	31	NW	NW	3600	9.5

OR

- Confirming Certificate # _____ has been issued within the past five years; **OR**
- Part or all of the water right was leased instream at some time within the last five years. The instream lease number is: _____ (Note: If the entire right proposed for transfer was not leased, additional evidence of use is needed for the portion not leased instream.); **OR**
- The water right is not subject to forfeiture and documentation that a presumption of forfeiture for non-use would be rebutted under ORS 540.610(2) is attached.
- Water has been used at the actual current point of diversion or appropriation for more than 10 years for Certificate # _____ (For Historic POD/POA Transfers)

Received by OWRD

JAN 24 2023

(continues on reverse side)

Salem, OR


3. The water right was used for: (e.g., crops, pasture, etc.): Crops. The applicant irrigated the crops utilizing the water delivery system. The water delivery system first diverts water from the point of diversion (POD), through a headgate, and then it is piped to a fish screen. The water flows out of the fish screen and into a 12" PVC pipe that goes to a booster pump. Water is either pumped for irrigation right after going through the booster pump or it bypasses the booster pump, travels to the Painted Hills Reservoir, and is redistributed from the reservoir, which is used as a bulge in system, to irrigate the crops or to a small bulge from which it is put to irrigation use. The irrigation system infrastructure through which water travels is both HDPE and PVC pipelines. Water is used for irrigation using hand lines, wheel lines, and pivots.

4. I understand that if I do not attach one or more of the documents shown in the table below to support the above statements, my application will be considered incomplete.

Gordon Tolton
Signature of Affiant

12-19-2022
Date

Signed and sworn to (or affirmed) before me this 19 day of December, 2022.



Jamie Lynn Williams
Notary Public for Oregon
My Commission Expires: 01/07/2025

Supporting Documents	Examples
<input type="checkbox"/> Copy of a water right certificate that has been issued within the last five years. (not a remaining right certificate)	Copy of confirming water right certificate that shows issue date
<input checked="" type="checkbox"/> Copies of receipts from sales of irrigated crops or for expenditures related to use of water Enclosed herewith are: (1) Bridge Creek Ranch's 2022 power expenditures	<ul style="list-style-type: none"> ● Power usage records for pumps associated with irrigation use ● Fertilizer or seed bills related to irrigated crops ● Farmers Co-op sales receipt

<p>for the power used to run the pumps that are used to irrigate the place of use under Certificate 13593; (2) 2022 Habco Agricultural Services invoice for herbicides that were applied to the acres described in this affidavit and to other land on which Bridge Creek Ranch and White Butte Ranch (a nearby ranch owned by the same owners as Bridge Creek Ranch) grow crops; and (3) Invoice for the seed Bridge Creek Ranch purchased in 2021. That seed was planted and then irrigated in 2022 on the acres described in this affidavit and on other land where Bridge Creek Ranch and White Butte Ranch grow crops.</p>	
<p><input type="checkbox"/> Records such as FSA crop reports, irrigation district records, NRCS farm management plan, or records of other water suppliers</p>	<ul style="list-style-type: none"> ● District assessment records for water delivered ● Crop reports submitted under a federal loan agreement ● Beneficial use reports from district ● IRS Farm Usage Deduction Report ● Agricultural Stabilization Plan ● CREP Report
<p><input checked="" type="checkbox"/> Aerial photos containing sufficient detail to establish location and date of photograph</p> <p>Photos taken July 2022 depict haying of the barley that was irrigated on the portion of the place of use in the SENE and NESE, Section 25, Township 10 South, Range 20 East, W.M. The first photo shows a pivot used to irrigate the field.</p>	<p>Multiple photos can be submitted to resolve different areas of a water right. If the photograph does not print with a "date stamp" or without the source being identified, the date of the photograph and source should be added.</p> <p>Sources for aerial photos: OSU – www.oregonexplorer.info/imagery OWRD – www.wrd.state.or.us Google Earth – earth.google.com TerraServer – www.terraserver.com</p>
<p><input type="checkbox"/> Approved Lease establishing beneficial use within the last 5 years</p>	<p>Copy of instream lease or lease number</p>

Received by OWRD

JAN 24 2023

Salem, OR

3. The water right was used for: (e.g., crops, pasture, etc.): Crops. The applicant irrigated the crops utilizing the water delivery system. The water delivery system first diverts water from the point of diversion (POD), through a headgate, and then it is piped to a fish screen. The water flows out of the fish screen and into a 12" PVC pipe that goes to a booster pump. Water is either pumped for irrigation right after going through the booster pump or it bypasses the booster pump, travels to the Painted Hills Reservoir, and is redistributed from the reservoir, which is used as a bulge in system, to irrigate the crops or to a small bulge from which it is put to irrigation use. The irrigation system infrastructure through which water travels is both HDPE and PVC pipelines. Water is used for irrigation using hand lines, wheel lines, and pivots.

4. I understand that if I do not attach one or more of the documents shown in the table below to support the above statements, my application will be considered incomplete.

Gandy Tolta
Signature of Affiant

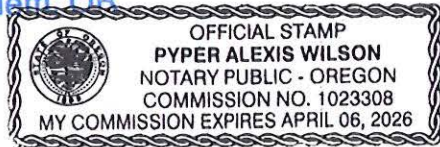
12-23-2022
Date

Received by OWRD

JAN 24 2023

Signed and sworn to (or affirmed) before me this 23rd day of Dec., 2022.

Salem, OR



Pypier Alexis Wilson
Notary Public for Oregon

My Commission Expires: 04/06/2026

Supporting Documents	Examples
<input checked="" type="checkbox"/> Copy of a water right certificate that has been issued within the last five years. (not a remaining right certificate) A copy of Certificate 96311, which was issued on June 17, 2022 is attached herewith to evidence use under that water right.	Copy of confirming water right certificate that shows issue date
<input type="checkbox"/> Copies of receipts from sales of irrigated crops or for expenditures related to use of water	<ul style="list-style-type: none"> ● Power usage records for pumps associated with irrigation use ● Fertilizer or seed bills related to irrigated crops ● Farmers Co-op sales receipt
<input type="checkbox"/> Records such as FSA crop reports, irrigation district records, NRCS farm management plan, or records of other water suppliers	<ul style="list-style-type: none"> ● District assessment records for water delivered ● Crop reports submitted under a federal loan agreement ● Beneficial use reports from district ● IRS Farm Usage Deduction Report ● Agricultural Stabilization Plan ● CREP Report
<input type="checkbox"/> Aerial photos containing sufficient detail to establish location and date of photograph	Multiple photos can be submitted to resolve different areas of a water right. If the photograph does not print with a "date stamp" or without the source being identified, the date of the photograph and source should be added.

	Sources for aerial photos: OSU – www.oregonexplorer.info/imagery OWRD – www.wrd.state.or.us Google Earth – earth.google.com TerraServer – www.terraserver.com
<input type="checkbox"/> Approved Lease establishing beneficial use within the last 5 years	Copy of instream lease or lease number

Received by OWRD

JAN 24 2023

Salem, OR

STATE OF OREGON

COUNTY OF WHEELER

CERTIFICATE OF WATER RIGHT

Received by OWRD

JAN 24 2023

Salem, OR

THIS CERTIFICATE ISSUED TO

U.S. BUREAU OF LAND MANAGEMENT
3050 NE THIRD ST
PRINEVILLE OR 97754

confirms the right to use the waters of BRIDGE CREEK tributary to John Day River for IRRIGATION OF 119.7 ACRES and DOMESTIC.

This right was confirmed by decree of the Circuit Court of the State of Oregon for Wheeler County. The decree is of record at Salem, in the Order Record of the Water Resources Director in Volume 12, at Page 388. The date of priority is 1868.

The amount of water to which such right is entitled, for the purposes aforesaid, is limited to an amount actually beneficially used for said purposes, and shall not exceed one-fortieth of one cubic foot per second per acre of land irrigated before June 15, and one-eightieth of one cubic foot per second per acre after June 15, during the irrigation season from March 1 to October 1 of each year, measured at the point of diversion from the stream.

The point of diversion is located as follows:

Twp	Rng	Mer	Sec	Q-Q	Survey Coordinates
11 S	21 E	WM	9	NE SW	ORIGINAL POD - LAST CHANCE OR CARROL DITCHES - 1650 FEET NORTH AND 80 FEET WEST FROM S1/4 CORNER, SECTION 9
11 S	21 E	WM	6	NE NE	ADDITIONAL POD - 590 FEET SOUTH AND 2160 FEET EAST FROM N1/4 CORNER, SECTION 6
11 S	21 E	WM	9	NW NW	ADDITIONAL POD - 960 FEET SOUTH AND 780 FEET EAST FROM NW CORNER, SECTION 9

A description of the lands irrigated under such right, and to which the water is appurtenant (or, if for other purposes, the place where such water is put to beneficial use), is as follows:

IRRIGATION					
Twp	Rng	Mer	Sec	Q-Q	Acres
10 S	21 E	WM	31	SW NE	11.0
10 S	21 E	WM	31	NW SE	22.8
10 S	21 E	WM	31	SW SE	0.1
10 S	21 E	WM	31	SE SE	9.4
11 S	21 E	WM	5	NW NW	3.0
11 S	21 E	WM	5	SW NW	9.6
11 S	21 E	WM	5	SE NW	2.9
11 S	21 E	WM	5	NE SW	20.8
11 S	21 E	WM	5	NW SW	4.7
11 S	21 E	WM	5	SE SW	0.5
11 S	21 E	WM	5	NW SE	0.8

NOTICE OF RIGHT TO PETITION FOR RECONSIDERATION OR JUDICIAL REVIEW

This is an order in other than a contested case. This order is subject to judicial review under ORS 183.482. Any petition for judicial review must be filed within the 60-day time period specified by ORS 183.482. Pursuant to ORS 183.482, ORS 536.075 and OAR 137-003-0675, you may petition for judicial review and petition the Director for reconsideration of this order. A petition for reconsideration may be granted or denied by the Director, and if no action is taken within 60 days following the date the petition was filed, the petition shall be deemed denied.

Received by OWRD

JAN 24 2023

Salem, OR

IRRIGATION					
Twp	Rng	Mer	Sec	Q-Q	Acres
11 S	21 E	WM	5	SW SE	12.9
11 S	21 E	WM	5	SE SE	4.4
11 S	21 E	WM	6	NE NE	5.8
11 S	21 E	WM	8	NE NE	9.0
11 S	21 E	WM	8	NW NE	2.0

The water user shall maintain a headgate, an in-line flow meter, weir, or other suitable device for measuring and recording the quantity of water diverted.

The water user shall maintain fish screens or fish by-pass devices, as appropriate, at the new points of diversion.


The quantity of water diverted at the additional points of diversion, together with that diverted at the old point of diversion, shall not exceed the quantity of water lawfully available at the original point of diversion.

The right to use water for the above purpose is restricted to beneficial use on the lands or place of use described and is subject to all other conditions and limitations contained in the decree.

This certificate is issued to confirm changes in ADDITIONAL POINTS OF DIVERSION approved by an order of the Water Resources Director entered JULY 24, 2006, at Special Order Volume 69, Page 187, approving Transfer Application T-9873, supersedes Certificate 13592, State Record of Water Right Certificates.

JUN 17 2022

Issued _____



Dwight French
Water Right Services Division Administrator, for
Thomas M. Byler, Director
Oregon Water Resources Department

Land Use Information Form

Received by OWRD

JAN 24 2023

Salem, OR



Oregon Water Resources Department
725 Summer Street NE, Suite A
Salem, Oregon 97301-1266
(503) 986-0900
www.oregon.gov/OWRD

Applicant(s): Bridge Creek Ranch LLC, Attn: Mike Pati

Mailing Address: 355 Goodpasture Island Road

City: Eugene

State: OR

Zip Code: 97401

Daytime Phone: 541-681-5332

A. Land and Location

Please include the following information for all tax lots where water will be diverted (taken from its source), conveyed (transported), and/or used or developed. Applicants for municipal use, or irrigation uses within irrigation districts may substitute existing and proposed service-area boundaries for the tax-lot information requested below.

Township	Range	Section	¼ ¼	Tax Lot #	Plan Designation (e.g., Rural Residential/RR-5)	Water to be:	Proposed Land Use:
<u>See</u>	<u>Attached</u>	<u>Page</u>	_____	_____	_____	<input type="checkbox"/> Diverted <input type="checkbox"/> Conveyed <input type="checkbox"/> Used	_____
_____	_____	_____	_____	_____	_____	<input type="checkbox"/> Diverted <input type="checkbox"/> Conveyed <input type="checkbox"/> Used	_____
_____	_____	_____	_____	_____	_____	<input type="checkbox"/> Diverted <input type="checkbox"/> Conveyed <input type="checkbox"/> Used	_____
_____	_____	_____	_____	_____	_____	<input type="checkbox"/> Diverted <input type="checkbox"/> Conveyed <input type="checkbox"/> Used	_____

List all counties and cities where water is proposed to be diverted, conveyed, and/or used or developed:

Wheeler County

B. Description of Proposed Use

Type of application to be filed with the Water Resources Department:

- Permit to Use or Store Water
 Water Right Transfer
 Permit Amendment or Ground Water Registration Modification
 Limited Water Use License
 Allocation of Conserved Water
 Exchange of Water

Source of water: Reservoir/Pond Ground Water Surface Water (name) Bridge Creek

Estimated quantity of water needed: 5.07 cubic feet per second gallons per minute acre-feet

Intended use of water: Irrigation Commercial Industrial Domestic for _____ household(s)
 Municipal Quasi-Municipal Instream Other _____

Briefly describe:

The applicant proposes to add an additional point of diversion on Bridge Creek to irrigate the authorized places of use under Certificates 96311 and 13593 that are on the applicant's property.



Note to applicant: If the Land Use Information Form cannot be completed while you wait, please have a local government representative sign the receipt at the bottom of the next page and include it with the application filed with the Water Resources Department.

See bottom of Page 3. →

For Local Government Use Only

The following section must be completed by a planning official from each county and city listed unless the project will be located entirely within the city limits. In that case, only the city planning agency must complete this form. This deals only with the local land-use plan. Do not include approval for activities such as building or grading permits.

Please check the appropriate box below and provide the requested information

- Land uses to be served by the proposed water uses (including proposed construction) are allowed outright or are not regulated by your comprehensive plan. Cite applicable ordinance section(s): **WZCO 3.1 (3)(a); WCZO 3.1 (4)(a); WCZO 6.9**
- Land uses to be served by the proposed water uses (including proposed construction) involve discretionary land-use approvals as listed in the table below. (Please attach documentation of applicable land-use approvals which have already been obtained. Record of Action/land-use decision and accompanying findings are sufficient.) **If approvals have been obtained but all appeal periods have not ended, check "Being pursued."**

Type of Land-Use Approval Needed (e.g., plan amendments, rezones, conditional-use permits, etc.)	Cite Most Significant, Applicable Plan Policies & Ordinance Section References	Land-Use Approval:	
		<input type="checkbox"/> Obtained <input type="checkbox"/> Denied	<input type="checkbox"/> Being Pursued <input type="checkbox"/> Not Being Pursued
		<input type="checkbox"/> Obtained <input type="checkbox"/> Denied	<input type="checkbox"/> Being Pursued <input type="checkbox"/> Not Being Pursued
		<input type="checkbox"/> Obtained <input type="checkbox"/> Denied	<input type="checkbox"/> Being Pursued <input type="checkbox"/> Not Being Pursued
		<input type="checkbox"/> Obtained <input type="checkbox"/> Denied	<input type="checkbox"/> Being Pursued <input type="checkbox"/> Not Being Pursued
		<input type="checkbox"/> Obtained <input type="checkbox"/> Denied	<input type="checkbox"/> Being Pursued <input type="checkbox"/> Not Being Pursued

Local governments are invited to express special land-use concerns or make recommendations to the Water Resources Department regarding this proposed use of water below, or on a separate sheet.

DSL fill/removal permit and Floodplain Development permit from local jurisdiction may be required.

Name: Matt Davis Title: Planning Director

Signature:  Phone: 541-728-1275 Date: 12/23/2022

Government Entity: Wheeler County Planning Department

Note to local government representative: Please complete this form or sign the receipt below and return it to the applicant. If you sign the receipt, you will have 30 days from the Water Resources Department's notice date to return the completed Land Use Information Form or WRD may presume the land use associated with the proposed use of water is compatible with local comprehensive plans.



Receipt for Request for Land Use Information

Applicant name: _____

City or County: _____ Staff contact: _____

Signature: _____ Phone: _____ Date: _____

Received by OWRD

JAN 24 2023

Salem, OR

JAN 24 2023

Salem, OR

Land Use Information Form Attachment

Transfer Application for Certificates 96311 and 13593
For Bridge Creek Ranch, LLC

Township	Range	Section	¼ ¼	Tax Lot #	Plan Designation (e.g., Rural Residential/RR-5)	Water to be:			Proposed Land Use:
<u>10 S</u>	<u>21 E</u>	<u>31</u>	<u>SE SE</u>	<u>3600</u>	<u>EFU</u>	<input checked="" type="checkbox"/> Diverted	<input checked="" type="checkbox"/> Conveyed	<input checked="" type="checkbox"/> Used	<u>Irrigation</u>
<u>10 S</u>	<u>21 E</u>	<u>31</u>	<u>NW SE</u>	<u>3600</u>	<u>EFU</u>	<input type="checkbox"/> Diverted	<input checked="" type="checkbox"/> Conveyed	<input checked="" type="checkbox"/> Used	<u>Irrigation</u>
<u>10 S</u>	<u>21 E</u>	<u>31</u>	<u>SW NE</u>	<u>3600</u>	<u>EFU</u>	<input type="checkbox"/> Diverted	<input checked="" type="checkbox"/> Conveyed	<input checked="" type="checkbox"/> Used	<u>Irrigation</u>
<u>10 S</u>	<u>21 E</u>	<u>31</u>	<u>SW SE</u>	<u>3600</u>	<u>EFU</u>	<input type="checkbox"/> Diverted	<input checked="" type="checkbox"/> Conveyed	<input checked="" type="checkbox"/> Used	<u>Irrigation</u>
<u>10 S</u>	<u>21 E</u>	<u>31</u>	<u>NE NW</u>	<u>3600</u>	<u>EFU</u>	<input type="checkbox"/> Diverted	<input checked="" type="checkbox"/> Conveyed	<input checked="" type="checkbox"/> Used	<u>Irrigation</u>
<u>10 S</u>	<u>21 E</u>	<u>31</u>	<u>NW NW</u>	<u>3600</u>	<u>EFU</u>	<input type="checkbox"/> Diverted	<input checked="" type="checkbox"/> Conveyed	<input checked="" type="checkbox"/> Used	<u>Irrigation</u>
<u>10 S</u>	<u>21 E</u>	<u>30</u>	<u>SE SW</u>	<u>3600</u>	<u>EFU</u>	<input type="checkbox"/> Diverted	<input checked="" type="checkbox"/> Conveyed	<input checked="" type="checkbox"/> Used	<u>Irrigation</u>
<u>10 S</u>	<u>21 E</u>	<u>30</u>	<u>SW SW</u>	<u>3600</u>	<u>EFU</u>	<input type="checkbox"/> Diverted	<input checked="" type="checkbox"/> Conveyed	<input checked="" type="checkbox"/> Used	<u>Irrigation</u>
<u>10 S</u>	<u>21 E</u>	<u>36</u>	<u>NE NE</u>	<u>1703</u>	<u>EFU</u>	<input type="checkbox"/> Diverted	<input checked="" type="checkbox"/> Conveyed	<input checked="" type="checkbox"/> Used	<u>Irrigation</u>
<u>10 S</u>	<u>20 E</u>	<u>24</u>	<u>SE SW</u>	<u>1700</u>	<u>EFU</u>	<input type="checkbox"/> Diverted	<input checked="" type="checkbox"/> Conveyed	<input checked="" type="checkbox"/> Used	<u>Irrigation</u>
<u>10 S</u>	<u>20 E</u>	<u>25</u>	<u>NW NE</u>	<u>1700</u>	<u>EFU</u>	<input type="checkbox"/> Diverted	<input checked="" type="checkbox"/> Conveyed	<input checked="" type="checkbox"/> Used	<u>Irrigation</u>
<u>10 S</u>	<u>20 E</u>	<u>25</u>	<u>SW NE</u>	<u>1700</u>	<u>EFU</u>	<input type="checkbox"/> Diverted	<input checked="" type="checkbox"/> Conveyed	<input checked="" type="checkbox"/> Used	<u>Irrigation</u>
<u>10 S</u>	<u>20 E</u>	<u>25</u>	<u>SE NE</u>	<u>1700</u>	<u>EFU</u>	<input type="checkbox"/> Diverted	<input checked="" type="checkbox"/> Conveyed	<input checked="" type="checkbox"/> Used	<u>Irrigation</u>
<u>10 S</u>	<u>20 E</u>	<u>25</u>	<u>NE NW</u>	<u>1700</u>	<u>EFU</u>	<input type="checkbox"/> Diverted	<input checked="" type="checkbox"/> Conveyed	<input checked="" type="checkbox"/> Used	<u>Irrigation</u>
<u>10 S</u>	<u>20 E</u>	<u>25</u>	<u>SE NW</u>	<u>1700</u>	<u>EFU</u>	<input type="checkbox"/> Diverted	<input checked="" type="checkbox"/> Conveyed	<input checked="" type="checkbox"/> Used	<u>Irrigation</u>
<u>10 S</u>	<u>20 E</u>	<u>25</u>	<u>NE SW</u>	<u>1700</u>	<u>EFU</u>	<input type="checkbox"/> Diverted	<input checked="" type="checkbox"/> Conveyed	<input checked="" type="checkbox"/> Used	<u>Irrigation</u>
<u>10 S</u>	<u>20 E</u>	<u>25</u>	<u>SE 1/4</u>	<u>1700</u>	<u>EFU</u>	<input type="checkbox"/> Diverted	<input checked="" type="checkbox"/> Conveyed	<input checked="" type="checkbox"/> Used	<u>Irrigation</u>
<u>11 S</u>	<u>21 E</u>	<u>6</u>	<u>NE NE</u>	<u>100</u>	<u>EFU</u>	<input checked="" type="checkbox"/> Diverted	<input checked="" type="checkbox"/> Conveyed	<input type="checkbox"/> Used	<u>Irrigation</u>
<u>11 S</u>	<u>21 E</u>	<u>5</u>	<u>NW NW, SW NW, SE NW, NE SW, NW SE, SW SE, SE SE</u>	<u>100</u>	<u>EFU</u>	<input type="checkbox"/> Diverted	<input checked="" type="checkbox"/> Conveyed	<input type="checkbox"/> Used	<u>Irrigation</u>
<u>11 S</u>	<u>21 E</u>	<u>8</u>	<u>NE NE</u>	<u>100</u>	<u>EFU</u>	<input type="checkbox"/> Diverted	<input checked="" type="checkbox"/> Conveyed	<input type="checkbox"/> Used	<u>Irrigation</u>
<u>11 S</u>	<u>21 E</u>	<u>9</u>	<u>NE SW</u>	<u>100</u>	<u>EFU</u>	<input checked="" type="checkbox"/> Diverted	<input checked="" type="checkbox"/> Conveyed	<input type="checkbox"/> Used	<u>Irrigation</u>
<u>11 S</u>	<u>21 E</u>	<u>9</u>	<u>SE NW and NW SW</u>	<u>100</u>	<u>EFU</u>	<input type="checkbox"/> Diverted	<input checked="" type="checkbox"/> Conveyed	<input type="checkbox"/> Used	<u>Irrigation</u>
<u>11 S</u>	<u>21 E</u>	<u>9</u>	<u>NW NW</u>	<u>100</u>	<u>EFU</u>	<input checked="" type="checkbox"/> Diverted	<input checked="" type="checkbox"/> Conveyed	<input type="checkbox"/> Used	<u>Irrigation</u>

Application for Water Right Transfer Evidence of Use Affidavit



Oregon Water Resources Department
725 Summer Street NE, Suite A
Salem, Oregon 97301-1266
(503) 986-0900
www.wrd.state.or.us

Please print legibly or type. Be as specific as possible. Attach additional pages if you need more spacing.
Supporting documentation must be attached.

State of Oregon)
) ss
County of WHEELER)

Received by OWRD

JAN 24 2023

I, GORDON TOLTON, in my capacity as RANCH MANAGER, BRIDGE CREEK RANCH, LLC,
mailing address 355 GOODPASTURE ISLAND ROAD, EUGENE, OR 97401
telephone number (541)214-0602, being first duly sworn depose and say:

Salem, OR

1. My knowledge of the exercise or status of the water right is based on (check one):

- Personal observation Professional expertise

2. I attest that:

Water was used during the previous five years on the entire place of use for
Certificate # _____; OR

My knowledge is specific to the use of water at the following locations within the last five years:

Certificate #	Township		Range		Mer	Sec	¼ ¼		Gov't Lot or DLC	Acres (if applicable)
13593	10	S	20	E	WM	24	SE	SW	1700	13.2
13593	10	S	20	E	WM	25	NW	NE	1700	4
13593	10	S	20	E	WM	25	SW	NE	1700	10.6
13593	10	S	20	E	WM	25	SE	NE	1700	5.2
13593	10	S	20	E	WM	25	NE	NW	1700	18.3
13593	10	S	20	E	WM	25	SE	NW	1700	13.3
13593	10	S	20	E	WM	25	NE	SW	1700	1.5
13593	10	S	20	E	WM	25	NE	SE	1700	14.6
13593	10	S	20	E	WM	25	NW	SE	1700	23.8
13593	10	S	20	E	WM	25	SW	SE	1700	2.5
13593	10	S	20	E	WM	25	SE	SE	1700	21.6
13593	10	S	20	E	WM	36	NE	NE	3600	0.2
13593	10	S	21	E	WM	30	SW	SW	3600	5.5
13593	10	S	21	E	WM	30	SE	SW	3600	0.1

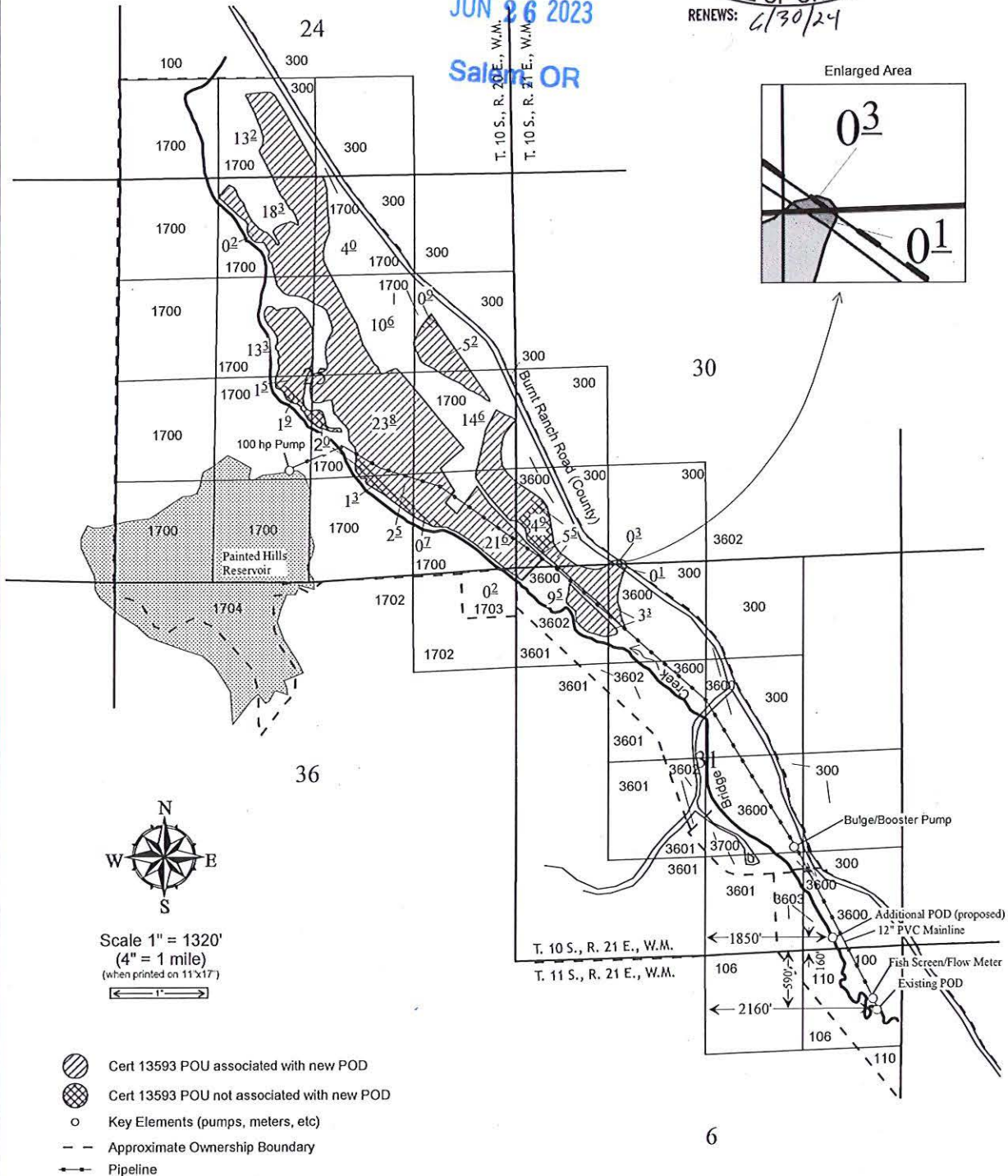
Additional POD Cert. 13593

Received by OWRD

JUN 26 2023

Salmon OR

CERTIFIED WATER RIGHT EXAMINER
 72665
Gabriel M. Williams
 GABRIEL M. WILLIAMS
 JULY 10, 2018
 STATE OF OREGON
 RENEWS: 6/30/24




- Cert 13593 POU associated with new POD
- Cert 13593 POU not associated with new POD
- Key Elements (pumps, meters, etc)
- Approximate Ownership Boundary
- Pipeline

This map is for the purpose of locating a water right only and is not intended to provide legal dimensions or locations of property ownership lines.

Federal Land Ownership Taxlots: 100, 106, 110, 300, 1702, 3601, 3602, 3603, 3700

BCR - 1.1	DRAWING: DRAWN BY: G.M.W.	SHEET TITLE: POD MAP	PROJECT: 13593 Additional POD		DRAWING STATUS	DATE	No.	REVISION	DATE
			PROJECT LOCATION: MITCHELL, OREGON		DRAFT	12/5/22			
			CLIENT: Bridge Creek Ranch, LLC	20340 Empire Ave. STE E8 BEND, OR 97703	FINAL	1/16/23			
				(541) 771-6911 gabe@RSIengr.com	REV. A	5/26/23			

Meter Read	KWH 	Demand Read	Read Date	Bill Type	Average KWH
73578	0		11/30/22	3	0
73578	0		10/31/22	3	0
73578	34544		09/30/22	0	1,151
39034	39613		08/31/22	0	1,277
99421	37735		07/31/22	0	1,217
61686	10561		06/30/22	0	352
51125	26741		05/31/22	0	862
24384	18947		04/30/22	0	631
5437	2091		03/31/22	0	67
3346	0		02/28/22	3	0
3346	0		01/31/22	3	0
3346	0		12/31/21	3	0
3346	0		11/30/21	3	0

Received by OWRD
JAN 24 2023

Salem, OR

[Change Member History](#) | [Print History](#)

Items(0)	Misc
Type: 2	Days of Service: 30
Temp: 3	Average Temp: 0.0
	Multiplier: 1
Demand Read:	
Actual Demand:	
Billed Demand:	
Horsepower:	

<u>Energy:</u>	.00	Penalty:	.00
Fuel:	.00	Other Amt 1:	.00
Lgt Charge:	.00	Other Amt 2:	.00
Tax:	.00	Other Amt 3:	.00
Local Tax:	.00	Interest:	.00
Franch Tax:	.00	Member Fee:	.00
Gross Tax:	.00	Cons Deposit:	.00
Other Tax:	.00	Other Deposit:	.00
Misc Chg:	.00	Bill Amount:	.00
Other Chg:	.00	BB Amount:	.00
Equipment:	.00	Arrears:	.00
Round Up:	.00	Ancillary:	.00
Contract:	.00	Net:	.00

RECEIVED

JAN 24 2023

OWRD

January 23, 2023

Lindsay Thane

Admitted in Oregon, Washington and
Montana

T: 503-796-2059

C: 406-214-1918

lthane@schwabe.com

VIA OVERNIGHT DELIVERY

Oregon Water Resources Department
725 Summer Street NE, Suite A
Salem, OR 97301

RE: Application for Water Right Transfer – Certificates 13593 and 96311

To Whom it May Concern:

On behalf of Bridge Creek Ranch LLC, please find enclosed for submission to the Department:

1. An Application for Permanent Water Right Transfer as executed by Bridge Creek Ranch LLC's President, Mike Pati. The application requests to add a point of diversion to Certificates 13593 and 96311 to irrigate a portion of the place of use.
2. A Transfer Reimbursement Authority Estimate Application.
3. Two checks, one in the amount of \$1,970.00 to pay for the transfer application fee, and the other in the amount of \$125.00 to pay for the Department to prepare a Reimbursement Authority estimate.

Should you have any questions or concerns regarding the enclosed application, please feel free to contact me.

Sincerely,



Lindsay Thane

LTH:cc
Enclosure

cc: Elizabeth Howard (*via email only*)
Mike Pati (*via email only*)
Gabe Williams (*via email only*)

PDX\129629\213607\LTH\35434088.1

Permanent Transfer Application Checklist

14158

Check the Certificates in WRIS

Transfer # T-14156

Checked by Dante _____	Type of Change(s) Proposed: NO other changes allowed other than those listed	
Date <u>1-25-2023</u>		
Fee Received: \$1970	<input type="checkbox"/> POU <input type="checkbox"/> POD <input checked="" type="checkbox"/> APOD <input type="checkbox"/> POA <input type="checkbox"/> APOA <input type="checkbox"/> USE	
Calculated Fee: \$1970		How many rights to be Transferred? 2
Deficiencies and Observations:	Certificate #(s) 13593 96311	

If OK, check box; **if not, fill in.**

1. Is the applicant information complete? Have all the applicants listed at the top of the page signed at the bottom?
 If not, what is missing? Whose signature is missing? _____
2. Has the applicant indicated that the place of use is in or near an irrigation district? Have they included a Form D? N/A.
 Name of the District _____
3. Part 5 of application, has the applicant completed the entire page and does the information match the description of the explanation of the reasons on Part 4 of the application?
 If not, you may need to contact the applicant or agent? _____
4. For multiple certificates, do each of the certificates listed on Application Page 1 have their own separate completed Part 5 tables 1 & 2? (*compare with OAR 690-380-3220-may need to return*)
 If no, which certificates are missing a separate Part 5, tables 1 & 2? _____
5. Has the map been completed and signed by a CWRE? Does the map meet the requirements?
 If not, what is missing? _____. Map waiver included?
6. If a change in point of appropriation, have the well logs been included? N/A.
7. If a change in place of use within Umatilla County, have the applicant(s) provided a Supplemental Form U? N/A.
8. Has applicant filled out the Minimum Requirements Checklist (Part 1 of 5)? Is the application complete? If not, what is missing (check Evidence of Use and Land Use)? _____

9. If all boxes on this checklist are checked (with no remaining deficiencies identified), accept the application. Put this check sheet in the transfer folder.

OR:

- This application is deficient, and **CANNOT** be accepted.
 It should be returned and the deficiencies listed in the "staff" section at the bottom of Application Page 1, unless the applicant or agent can resolve the deficiencies within 2-3 days.

Actions taken:

_____ date _____

Please use and attach additional pages of Table 2 as needed.
See page 6 for instructions.

Do you have questions about how to fill-out the tables?
Contact the Department at 503-986-0900 and ask for Transfer Staff.

Table 2. Description of Changes to Water Right Certificate # 13593

List the change proposed for the acreage in each ¼ ¼. If more than one change is proposed, specify the acreage associated with each change.
If there is more than one POD/POA involved in the proposed changes, specify the acreage associated with each POD/POA.

AUTHORIZED (the "from" or "off" lands) The listing that appears on the certificate BEFORE PROPOSED CHANGES List only that part or portion of the water right that will be changed.											Proposed Changes (see "CODES" from previous page)	PROPOSED (the "to" or "on" lands) The listing as it would appear AFTER PROPOSED CHANGES are made.											
Twp	Rng	Sec	¼ ¼	Tax Lot	Gvt Lot or DLC	Acres	Type of USE listed on Certificate	POD(s) or POA(s) (name or number from Table 1)	Priority Date	Twp		Rng	Sec	¼ ¼	Tax Lot	Gvt Lot or DLC	Acres	New Type of USE	POD(s)/ POA(s) to be used (from Table 1)	Priority Date			
EXAMPLE																							
2	S	9	E 15 NE NW	100		15.0	Irrigation	POD #1 POD #2	1901	POU/POD	2	S	9	E 1 NW NW	500	1	10.0		POD #5	1901			
											2	S	9	E 2 SW NW	500		5.0		POD #6	1901			
10	S	20	E 25 SE NE	1700		0.9	IR and domestic	POD	12/31/1868	APOD	10	S	20	E 24 SE SW	1700		13.2	IR and domestic	POD & New POD	12/31/1868			
10	S	20	E 25 NE SW	1700		1.9	IR and domestic	POD	12/31/1868	APOD	10	S	20	E 25 NW NE	1700		4	IR and domestic	POD & New POD	12/31/1868			
10	S	20	E 25 NW SE	1700		2.0	IR and domestic	POD	12/31/1868	APOD	10	S	20	E 25 SW NE	1700		10.6	IR and domestic	POD & New POD	12/31/1868			
10	S	20	E 25 SW SE	1700		1.3	IR and domestic	POD	12/31/1868	APOD	10	S	20	E 25 SE NE	1700		5.2	IR and domestic	POD & New POD	12/31/1868			
10	S	20	E 25 SE SE	1700		0.7	IR and domestic	POD	12/31/1868	APOD	10	S	20	E 25 NE NW	1700		18.3	IR and domestic	POD & New POD	12/31/1868			
10	S	21	E 30 SW SW	1700		4.9	IR and domestic	POD	12/31/1868	APOD	10	S	20	E 25 SE NW	1700		13.3	IR and domestic	POD & New POD	12/31/1868			
10	S	21	E 30 SE SW	1700		0.2	IR and domestic	POD	12/31/1868	APOD	10	S	20	E 25 NE SW	1700		1.5	IR and domestic	POD & New POD	12/31/1868			
10	S	21	E 31 NE NW	3600		0.1	IR and domestic	POD	12/31/1868	APOD	10	S	20	E 25 NE SE	1700		14.6	IR and domestic	POD & New POD	12/31/1868			
10	S	20	E 25 NE NW	1700		0.2	IR and domestic	POD	12/31/1868	APOD	10	S	20	E 25 NW SE	1700		23.8	IR and domestic	POD & New POD	12/31/1868			
										APOD	10	S	20	E 25 SW SE	1700		2.5	IR and domestic	POD & New POD	12/31/1868			
TOTAL ACRES:						12.2						TOTAL ACRES:						--	Received by OWRD				

Please use and attach additional pages of Table 2 as needed.
See page 6 for instructions.

Do you have questions about how to fill-out the tables?
Contact the Department at 503-986-0900 and ask for Transfer Staff.

Table 2. Description of Changes to Water Right Certificate # 96311

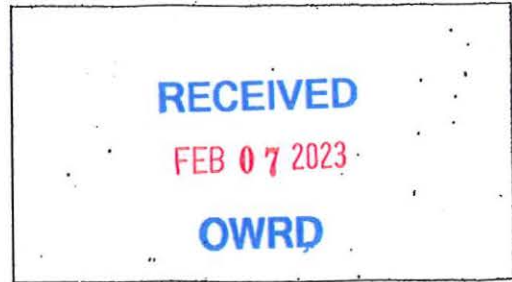
List the change proposed for the acreage in each ¼ ¼. If more than one change is proposed, specify the acreage associated with each change.
If there is more than one POD/POA involved in the proposed changes, specify the acreage associated with each POD/POA.

AUTHORIZED (the "from" or "off" lands) The listing that appears on the certificate BEFORE PROPOSED CHANGES List only that part or portion of the water right that will be changed.											Proposed Changes (see "CODES" from previous page)	PROPOSED (the "to" or "on" lands) The listing as it would appear AFTER PROPOSED CHANGES are made.														
Twp	Rng	Sec	¼	¼	Tax Lot	Gvt Lot or DLC	Acres	Type of USE listed on Certificate	POD(s) or POA(s) (name or number from Table 1)	Priority Date		Twp	Rng	Sec	¼	¼	Tax Lot	Gvt Lot or DLC	Acres	New Type of USE	POD(s)/ POA(s) to be used (from Table 1)	Priority Date				
EXAMPLE																										
2	S	9	E	15	NE	NW	100		15.0	Irrigation	POD #1 POD #2	1901	POU/POD	2	S	9	E	1	NW	NW	500	1	10.0		POD #5	1901
														2	S	9	E	2	SW	NW	500		5.0		POD #6	1901
11	S	21	E	5	NW	NW	110		3.0	IR and domestic	Orig. POD, Add'l POD, and Add'l POD	1868	APOD	10	S	21	E	31	SW	NE	3600		11.0	IR and domestic	Orig., Add'l Add'l, and New POD	1868
11	S	21	E	5	SW	NW	110		9.6	IR and domestic	Orig. POD, Add'l POD, and Add'l POD	1868	APOD	10	S	21	E	31	NW	SE	3600		22.8	IR and domestic	Orig., Add'l Add'l, and New POD	1868
11	S	21	E	5	SE	NW	110		2.9	IR and domestic	Orig. POD, Add'l POD, and Add'l POD	1868	APOD	10	S	21	E	31	SW	SE	3600		0.1	IR and domestic	Orig., Add'l Add'l, and New POD	1868
11	S	21	E	5	NE	SW	110		20.8	IR and domestic	Orig. POD, Add'l POD, and Add'l POD	1868	APOD	10	S	21	E	31	SE	SE	3600		9.4	IR and domestic	Orig., Add'l Add'l, and New POD	1868
11	S	21	E	5	NW	SW	110		4.7	IR and domestic	Orig. POD, Add'l POD, and Add'l POD	1868														
11	S	21	E	5	SE	SW	110		0.5	IR and domestic	Orig. POD, Add'l POD, and Add'l POD	1868														
TOTAL ACRES:								---												TOTAL ACRES:		43.3				

Received by OWRD



#2



Date Received (Date Stamp Here)

OWRD Over-the-Counter Submission Receipt

Applicant Name(s) & Address: Bridge Creek Ranch

Transaction Type: RA

Fees Received: \$ 1374.33

Cash

Check;

Check No. 241731

Name(s) on Check: The Pape Group Inc.

Thank you for your submission. Oregon Water Resources Department (Department) staff will review your submittal as soon as possible.

If your submission is determined to be complete, you will receive a receipt for the fees paid and an acknowledgement letter stating your submittal is complete.

If determined to be incomplete, your submission and the accompanying fees will be returned with an explanation of deficiencies that must be addressed in order for the submittal to be accepted.

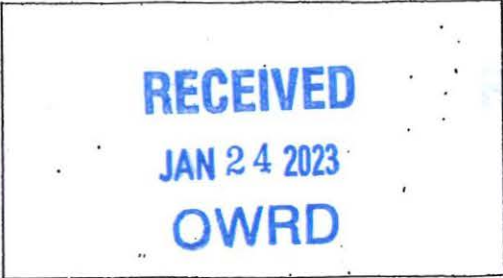
If you have any questions, please feel free to contact the Department's Customer Service staff at 503-986-0801 or 503-986-0810.

Sincerely,
OWRD Customer Service Staff

Submission received by: Corie Lovrien
(Name of OWRD staff)

Instructions for OWRD staff:

- Complete this Submission Receipt and make two (2) copies. Place one copy with the check/cash; and place the other copy with the submission (i.e., the application or other document).
- Date-stamp all pages. (NOTE: Do not stamp check.)
- Give this original Submission Receipt to the applicant.
- Record Submission Receipt Information on the "RECEIVED OVER THE COUNTER" log sheet.
- Fold and put one copy of the Submission Receipt with check/cash into the Safe slot. Place the other copy of the Submission Receipt with submission (application/other document) in the top drawer of filing cabinet.



Date Received (Date Stamp Here)

OWRD Over-the-Counter Submission Receipt

Applicant Name(s) & Address: Bridge Creek Ranch LLC ATTN Mike Ad
355 Goodpasture Island Rd. Eugene, OR 97401

Transaction Type: Transfer

Fees Received: \$ 1970.00

Cash Check; Check No. 229287
Name(s) on Check: The Paper Group Inc.

Thank you for your submission. Oregon Water Resources Department (Department) staff will review your submittal as soon as possible.

If your submission is determined to be complete, you will receive a receipt for the fees paid and an acknowledgement letter stating your submittal is complete.

If determined to be incomplete, your submission and the accompanying fees will be returned with an explanation of deficiencies that must be addressed in order for the submittal to be accepted.

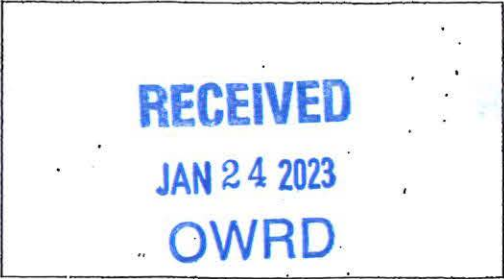
If you have any questions, please feel free to contact the Department's Customer Service staff at 503-986-0801 or 503-986-0810.

Sincerely,
OWRD Customer Service Staff

Submission received by: Dante Luong
(Name of OWRD staff)

Instructions for OWRD staff:

- Complete this Submission Receipt and make two (2) copies. Place one copy with the check/cash; and place the other copy with the submission (i.e., the application or other document).
- Date-stamp all pages. (NOTE: Do not stamp check.)
- Give this original Submission Receipt to the applicant.
- Record Submission Receipt information on the "RECEIVED OVER THE COUNTER" log sheet.
- Fold and put one copy of the Submission Receipt with check/cash into the Safe slot. Place the other copy of the Submission Receipt with submission (application/other document) in the top drawer of filing cabinet.



Date Received (Date Stamp Here)

OWRD Over-the-Counter Submission Receipt

Applicant Name(s) & Address: Bridge Creek Ranch LLC Mike Ads
355 Goodpasture Island Rd. Eugene, OR 97401

Transaction Type: Transfer RA

Fees Received: \$ 125.00

Cash Check; Check No. 229288
Name(s) on Check: The Pope Group Inc.

Thank you for your submission. Oregon Water Resources Department (Department) staff will review your submittal as soon as possible.

If your submission is determined to be complete, you will receive a receipt for the fees paid and an acknowledgement letter stating your submittal is complete.

If determined to be incomplete, your submission and the accompanying fees will be returned with an explanation of deficiencies that must be addressed in order for the submittal to be accepted.

If you have any questions, please feel free to contact the Department's Customer Service staff at 503-986-0801 or 503-986-0810.

Sincerely,
OWRD Customer Service Staff

Submission received by: Dante Luongo
(Name of OWRD staff)

Instructions for OWRD staff:

- Complete this Submission Receipt and make two (2) copies. Place one copy with the check/cash; and place the other copy with the submission (i.e., the application or other document).
- Date-stamp all pages. (NOTE: Do not stamp check.)
- Give this original Submission Receipt to the applicant.
- Record Submission Receipt information on the "RECEIVED OVER THE COUNTER" log sheet.
- Fold and put one copy of the Submission Receipt with check/cash into the Safe slot. Place the other copy of the Submission Receipt with submission (application/other document) in the top drawer of filing cabinet.



Received by OWRD
FEB 15 2024
Salem, OR

Date Received (Date Stamp Here)

OWRD Over-the-Counter Submission Receipt

Applicant Name(s) & Address: Water Watch of Oregon
213 SW Ash Suite 208 Portland OR 97204

Transaction Type: Protest

Fees Received: \$ 950⁰⁰

Cash Check: Check No. 15649

Name(s) on Check: Water Watch of Oregon

Thank you for your submission. Oregon Water Resources Department (Department) staff will review your submittal as soon as possible.

If your submission is determined to be complete, you will receive a receipt for the fees paid and an acknowledgement letter stating your submittal is complete.

If determined to be incomplete, your submission and the accompanying fees will be returned with an explanation of deficiencies that must be addressed in order for the submittal to be accepted.

If you have any questions, please feel free to contact the Department's Customer Service staff at 503-986-0801 or 503-986-0810.

Sincerely,
OWRD Customer Service Staff

Submission received by: Nick R
(Name of OWRD staff)

Instructions for OWRD staff:

- Complete this Submission Receipt and make two (2) copies. Place one copy with the check/cash; and place the other copy with the submission (i.e., the application or other document).
- Date-stamp all pages. (NOTE: Do not stamp check.)
- Give this original Submission Receipt to the applicant.
- Record Submission Receipt information on the "RECEIVED OVER THE COUNTER" log sheet.
- Fold and put one copy of the Submission Receipt with check/cash into the Safe slot. Place the other copy of the Submission Receipt with submission (application/other document) in the top drawer of filing cabinet.



Received by OWRD
AUG 13 2024
Salem, OR

Date Received (Date Stamp Here)

OWRD Over-the-Counter Submission Receipt

Applicant Name(s) & Address: Mike pati P.O. Box 407
Eugene OR 97440

Transaction Type: Reimbursement agreement

Fees Received: \$ 33,250⁰⁰

Cash

Check:

Check No. 384110

Name(s) on Check: Papé Group Inc

Thank you for your submission. Oregon Water Resources Department (Department)-staff will review your submittal as soon as possible.

If your submission is determined to be complete, you will receive a receipt for the fees paid and an acknowledgement letter stating your submittal is complete.

If determined to be incomplete, your submission and the accompanying fees will be returned with an explanation of deficiencies that must be addressed in order for the submittal to be accepted.

If you have any questions, please feel free to contact the Department's Customer Service staff at 503-986-0801 or 503-986-0810.

Sincerely,

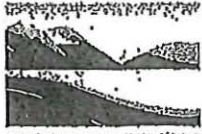
OWRD Customer Service Staff

Submission received by: Nick Reelle
(Name of OWRD staff)

Instructions for OWRD staff:

- Complete this Submission Receipt and make two (2) copies. Place one copy with the check/cash; and place the other copy with the submission (i.e., the application or other document).
- Date-stamp all pages. (NOTE: Do not stamp check.)
- Give this original Submission Receipt to the applicant.
- Record Submission Receipt information on the "RECEIVED OVER THE COUNTER" log sheet.
- Fold and put one copy of the Submission Receipt with check/cash into the Safe slot. Place the other copy of the Submission Receipt with submission (application/other document) in the top drawer of filing cabinet.

OREGON



WATER RESOURCES
DEPARTMENT

T-14158 RH-1
T-14170

Received by OWRD
NOV 13 2024
Salem, OR

Date Received (Date Stamp Here)

OWRD Over-the-Counter Submission Receipt

Applicant Name(s) & Address: Pape Group PO Box 407

Eugene OR 97440

Transaction Type: Protest RA

Fees Received: \$ 8,129.40

Cash Check; Check No. 407461

Name(s) on Check: Pape Group

Thank you for your submission. Oregon Water Resources Department (Department) staff will review your submittal as soon as possible.

If your submission is determined to be complete, you will receive a receipt for the fees paid and an acknowledgement letter stating your submittal is complete.

If determined to be incomplete, your submission and the accompanying fees will be returned with an explanation of deficiencies that must be addressed in order for the submittal to be accepted.

If you have any questions, please feel free to contact the Department's Customer Service staff at 503-986-0801 or 503-986-0810.

Sincerely,
OWRD Customer Service Staff

Submission received by: Nick Reece
(Name of OWRD staff)

Instructions for OWRD staff:

- Complete this Submission Receipt and make two (2) copies. Place one copy with the check/cash; and place the other copy with the submission (i.e., the application or other document).
- Date-stamp all pages. (NOTE: Do not stamp check.)
- Give this original Submission Receipt to the applicant.
- Record Submission Receipt information on the "RECEIVED OVER THE COUNTER" log sheet.
- Fold and put one copy of the Submission Receipt with check/cash into the Safe slot. Place the other copy of the Submission Receipt with submission (application/other document) in the top drawer of filing cabinet.



Received by OWRD
JAN 03 2025
Salem, OR

Date Received (Date Stamp Here)

OWRD Over-the-Counter Submission Receipt

Applicant Name(s) & Address: Pape Group Inc
P.O. Box 467, Eugene OR 97440

Transaction Type: RA Contract RH-1 (T-14158/T-14170)
Fees Received: \$ 3965.40

Cash

Check

Check No. 419226

Name(s) on Check: Same as above

Thank you for your submission. Oregon Water Resources Department (Department) staff will review your submittal as soon as possible.

If your submission is determined to be complete, you will receive a receipt for the fees paid and an acknowledgement letter stating your submittal is complete.

If determined to be incomplete, your submission and the accompanying fees will be returned with an explanation of deficiencies that must be addressed in order for the submittal to be accepted.

If you have any questions, please feel free to contact the Department's Customer Service staff at 503-986-0801 or 503-986-0810.

Sincerely,
OWRD Customer Service Staff

Submission received by: Corie Lounien
(Name of OWRD staff)

Instructions for OWRD staff:

- Complete this Submission Receipt and make two (2) copies. Place one copy with the check/cash; and place the other copy with the submission (i.e., the application or other document).
- Date-stamp all pages. (NOTE: Do not stamp check.)
- Give this original Submission Receipt to the applicant.
- Record Submission Receipt information on the "RECEIVED OVER THE COUNTER" log sheet.
- Fold and put one copy of the Submission Receipt with check/cash into the Safe slot. Place the other copy of the Submission Receipt with submission (application/other document) in the top drawer of filing cabinet.



Received by OWRD
FEB 18 2025
Salem, OR

T-14158
T-14170

Date Received (Date Stamp Here)

OWRD Over-the-Counter Submission Receipt

Applicant Name(s) & Address: Bridge Creek Ranch

Transaction Type: Protest RA

Fees Received: \$ 23,993.50

Cash, Check; Check No. 430158
Name(s) on Check: Pape Group

Thank you for your submission. Oregon Water Resources Department (Department) staff will review your submittal as soon as possible.

If your submission is determined to be complete, you will receive a receipt for the fees paid and an acknowledgement letter stating your submittal is complete.

If determined to be incomplete, your submission and the accompanying fees will be returned with an explanation of deficiencies that must be addressed in order for the submittal to be accepted.

If you have any questions, please feel free to contact the Department's Customer Service staff at 503-986-0801 or 503-986-0810.

Sincerely,
OWRD Customer Service Staff

Submission received by: Corie Louven
(Name of OWRD staff)

Instructions for OWRD staff:

- Complete this Submission Receipt and make two (2) copies. Place one copy with the check/cash; and place the other copy with the submission (i.e., the application or other document).
- Date-stamp all pages. (NOTE: Do not stamp check.)
- Give this original Submission Receipt to the applicant.
- Record Submission Receipt information on the "RECEIVED OVER THE COUNTER" log sheet.
- Fold and put one copy of the Submission Receipt with check/cash into the Safe slot. Place the other copy of the Submission Receipt with submission (application/other document) in the top drawer of filing cabinet.



Received by OWRD
MAR 17 2025
Salem, OR

Date Received (Date Stamp Here)

T-141708 T-14158

OWRD Over-the-Counter Submission Receipt

Applicant Name(s) & Address: Bridge Creek Ranch LLC
355 Good Pasture Island Rd, Eugene OR 97401

Transaction Type: RA Protest fees

Fees Received: \$ 13188.40

Cash, Check; Check No. 436954

Name(s) on Check: Pape Group Inc.

Thank you for your submission. Oregon Water Resources Department (Department) staff will review your submittal as soon as possible.

If your submission is determined to be complete, you will receive a receipt for the fees paid and an acknowledgement letter stating your submittal is complete.

If determined to be incomplete, your submission and the accompanying fees will be returned with an explanation of deficiencies that must be addressed in order for the submittal to be accepted.

If you have any questions, please feel free to contact the Department's Customer Service staff at 503-986-0801 or 503-986-0810.

Sincerely,
OWRD Customer Service Staff

Submission received by: Corie Larsen
(Name of OWRD staff)

Instructions for OWRD staff:

- Complete this Submission Receipt and make two (2) copies. Place one copy with the check/cash; and place the other copy with the submission (i.e., the application or other document).
- Date-stamp all pages. (NOTE: Do not stamp check.)
- Give this original Submission Receipt to the applicant.
- Record Submission Receipt information on the "RECEIVED OVER THE COUNTER" log sheet.
- Fold and put one copy of the Submission Receipt with check/cash into the Safe slot. Place the other copy of the Submission Receipt with submission (application/other document) in the top drawer of filing cabinet.

OREGON



WATER RESOURCES
DEPARTMENT

Received by OWRD

MAY 01 2025

Salem, OR

Date Received (Date Stamp Here)

OWRD Over-the-Counter Submission Receipt

Applicant Name(s) & Address: Bridge Creek Ranch
355 Goodpasture Island Rd Eugene OR 97401

Transaction Type: Protest RA

Fees Received: \$ 27,686.80

Cash

Check

Check No.

447916

Name(s) on Check:

The Pope Group

Thank you for your submission. Oregon Water Resources Department (Department) staff will review your submittal as soon as possible.

If your submission is determined to be complete, you will receive a receipt for the fees paid and an acknowledgement letter stating your submittal is complete.

If determined to be incomplete, your submission and the accompanying fees will be returned with an explanation of deficiencies that must be addressed in order for the submittal to be accepted.

If you have any questions, please feel free to contact the Department's Customer Service staff at 503-986-0801 or 503-986-0810.

Sincerely,

OWRD Customer Service Staff

Submission received by:

Cone Lovrien

(Name of OWRD staff)

Instructions for OWRD staff:

- Complete this Submission Receipt and make two (2) copies. Place one copy with the check/cash; and place the other copy with the submission (i.e., the application or other document).
- Date-stamp all pages. (NOTE: Do not stamp check.)
- Give this original Submission Receipt to the applicant.
- Record Submission Receipt information on the "RECEIVED OVER THE COUNTER" log sheet.
- Fold and put one copy of the Submission Receipt with check/cash into the Safe slot. Place the other copy of the Submission Receipt with submission (application/other document) in the top drawer of filing cabinet.



Received by OWRD
MAY 29 2025
Salem, OR

Date Received (Date Stamp Here)

OWRD Over-the-Counter Submission Receipt

Applicant Name(s) & Address: Bridge Creek Ranch LLC

355 Goodpasture Island Rd, Eugene OR 97401

Transaction Type: Protest RA

Fees Received: \$ 6,046.80

Cash

Check:

Check No. 454305

T-14158 & T-14170

Name(s) on Check: The Payne Group Inc

Thank you for your submission. Oregon Water Resources Department (Department) staff will review your submittal as soon as possible.

If your submission is determined to be complete, you will receive a receipt for the fees paid and an acknowledgement letter stating your submittal is complete.

If determined to be incomplete, your submission and the accompanying fees will be returned with an explanation of deficiencies that must be addressed in order for the submittal to be accepted.

If you have any questions, please feel free to contact the Department's Customer Service staff at 503-986-0801 or 503-986-0810.

Sincerely,
OWRD Customer Service Staff

Submission received by: Corie Lovrien
(Name of OWRD staff)

Instructions for OWRD staff:

- Complete this Submission Receipt and make two (2) copies. Place one copy with the check/cash; and place the other copy with the submission (i.e., the application or other document).
- Date-stamp all pages. (NOTE: Do not stamp check.)
- Give this original Submission Receipt to the applicant.
- Record Submission Receipt information on the "RECEIVED OVER THE COUNTER" log sheet.
- Fold and put one copy of the Submission Receipt with check/cash into the Safe slot. Place the other copy of the Submission Receipt with submission (application/other document) in the top drawer of filing cabinet.



Received by OWRD
JUL 21 2025
Salem, OR

Date Received (Date Stamp Here)

T-14158; T-14170
OWRD Over-the-Counter Submission Receipt

Applicant Name(s) & Address: Bridge Creek Ranch LLC
355 Crood pasture Island Rd Eugene OR 97401

Transaction Type: Protest RA

Fees Received: \$ 473.10

Cash Check: Check No. 467356
Name(s) on Check: The Paper Group

Thank you for your submission. Oregon Water Resources Department (Department) staff will review your submittal as soon as possible.

If your submission is determined to be complete, you will receive a receipt for the fees paid and an acknowledgement letter stating your submittal is complete.

If determined to be incomplete, your submission and the accompanying fees will be returned with an explanation of deficiencies that must be addressed in order for the submittal to be accepted.

If you have any questions, please feel free to contact the Department's Customer Service staff at 503-986-0801 or 503-986-0810.

Sincerely,
OWRD Customer Service Staff

Submission received by: Conie Lamen
(Name of OWRD staff)

Instructions for OWRD staff:

- Complete this Submission Receipt and make two (2) copies. Place one copy with the check/cash; and place the other copy with the submission (i.e., the application or other document).
- Date-stamp all pages. (NOTE: Do not stamp check.)
- Give this original Submission Receipt to the applicant.
- Record Submission Receipt information on the "RECEIVED OVER THE COUNTER" log sheet.
- Fold and put one copy of the Submission Receipt with check/cash into the Safe slot. Place the other copy of the Submission Receipt with submission (application/other document) in the top drawer of filing cabinet.

Received by OWRD

JAN 24 2023

Salem, OR

Best good

Department of Forest Service Oregon

Service National Forest System Oregon 97154 BUSINESS FOR PRIVATE States Department of Agriculture

REC'D AUG 22 2022 INVOICE

HABCO AGRICULTURAL SERVICES

1950 Lyons Rd Ellensburg, WA 98926 Phone: (541) 233-9306

Kale@habcoag.com

Date 7/15/2022 Invoice # 20020 For Custom Spraying

White Butte Ranch Mitchell, OR 97750 Job Description: Applied herbicide at White Butte and Bridge Creek for control of thistle, knap weed, white top on roads, barn yards, reservoir, field edges, etc.

Table with 4 columns: Quantity, Description, Unit price, Amount. Rows include Curtail Herbicide, Spreader-90 Surfactant, Pendulum Herbicide, Milestone Herbicide, Sly-Tac Surfactant, Glyphosate (Round-Up), Weedmaster, Pasture Guard, Platoon (2-4,D), and APPLICATION.

Make all checks payable to 'Habco Agricultural Services' If you have any questions concerning this invoice, contact Kale Haberman at (541)233-9306 or by email at Kale@habcoag.com.

Thank you for your business!

Balance due \$ 4,574.34 Deduct -1.91 gal Milestone (\$690.81) -8.44 gal Platoon (\$98.92) -2.5 gal Spreader 90 (\$44.00) Total deduct (\$783.73)

Total balance due \$3,790.61

10-35-701.81

AUG 22 2022 Chemical used from Bridge Creek inventory

Bill To Name	Quantity	UOM	Description 1	Description 2	Actual Ship Date	Lot Serial Number	Order Date
WHITE BUTTE RANCH	750	LB	SORDAN 79 SEED	50 LB BG	07/28/2022	CWC398-C3GBAW	07/13/2022
WHITE BUTTE RANCH	2,000.00	LB	SORDAN 79 SEED	50 LB BG	07/14/2022	CWC398-C3GBAW	07/13/2022
WHITE BUTTE RANCH	39,860.00	LB	28.8-3.2-9.6 7.3S 0.2147HA	BULK LB WECO	06/23/2022	410206944	06/23/2022
WHITE BUTTE RANCH	9	BG	TEFF, TENDER (COATED) SEED	50 LB BG BLYS	06/16/2022	821-21-TEN21CTD	06/14/2022
WHITE BUTTE RANCH	100	LB	TEFF, TENDER (COATED) SEED	50 LB BG BLYS	06/01/2022	831-20-TEN20CTD	05/31/2022
WHITE BUTTE RANCH	2,000.00	LB	SORDAN 79 SEED	50 LB BG	06/16/2022	CWC398-C3GBAW	05/25/2022
WHITE BUTTE RANCH	-460	LB	BARLEY-HAYS SEED	2000 LB TO	06/29/2022	W6-21-HB-8	04/11/2022
WHITE BUTTE RANCH	6,000.00	LB	BARLEY-HAYS SEED	2000 LB TO	04/12/2022	W6-21-HB-8	04/11/2022
WHITE BUTTE RANCH	30,200.00	LB	35.8-0.0-0.0 9.1S 0.2668HA	BULK LB WECO	03/31/2022	410206674	03/31/2022
WHITE BUTTE RANCH	6,680.00	LB	30.0-0.0-10.0 7.6S 0.2237HA	BULK LB WECO	03/25/2022	410206673	03/23/2022
WHITE BUTTE RANCH	12,800.00	LB	1.5-5.0-5.0 17.3S 0.0755HA 15	BULK LB WECO	03/25/2022	410206599	03/23/2022
WHITE BUTTE RANCH	4,000.00	LB	BARLEY-HAYS SEED	2000 LB TO	03/24/2022	W6-21-HB-8	03/21/2022
WHITE BUTTE RANCH	4,000.00	LB	HOODY SEED	BULK LB	11/03/2021	831-20-HOO20	11/02/2021
WHITE BUTTE RANCH	5,680.00	LB	30.8-0.0-8.8 7.7S 0.2953HA	BULK LB WECO	08/23/2021	410206471	08/23/2021
WHITE BUTTE RANCH	2	BG	WG PRO BALANCE 16-16-16 7.5	50 LB BG WECO	07/28/2021		07/28/2021
WHITE BUTTE RANCH	25	LB	HARDY LAWN MIX SEED	25 LB BG LNDM	07/28/2021	SPO-1600-LM	07/28/2021
WHITE BUTTE RANCH	1,100.00	LB	TRITICALE WINTERBOOST UNT	50 LB BG BLYS	07/12/2021	M50-20-104314	07/12/2021
WHITE BUTTE RANCH	32,640.00	LB	31.7-0.0-7.1 8.1S 0.2364HA	BULK LB WECO	07/12/2021	410206373	07/12/2021
WHITE BUTTE RANCH	-400	LB	SORGHUM SUDANGRASS SEED	50 LB BG STAR	07/12/2021	SS26004ABAMS	07/06/2021
WHITE BUTTE RANCH	400	LB	SORGHUM SUDANGRASS SEED	50 LB BG STAR	07/06/2021	SS26004ABAMS	07/06/2021
WHITE BUTTE RANCH	1,000.00	LB	SORGHUM SUDANGRASS SEED	50 LB BG STAR	06/24/2021	SS26005ABMS	06/24/2021
WHITE BUTTE RANCH	20,040.00	LB	28.2-3.5-10.6 7.0S 0.2365HA	BULK LB WECO	06/16/2021	410206306	06/14/2021
WHITE BUTTE RANCH	1,500.00	LB	CHARISMA SEED	50 LB BG	06/15/2021	W12-20-CHO-20	06/14/2021
WHITE BUTTE RANCH	3,250.00	LB	SORGHUM SUDANGRASS SEED	50 LB BG STAR	06/15/2021	SS26005ABMS	06/14/2021
WHITE BUTTE RANCH	30,200.00	LB	29.8-0.0-9.9 7.9S 0.2219HA	BULK LB WECO^	04/26/2021	410206122	04/22/2021

Received by OWRD

JAN 24 2023

Salem, OR

Received by OWRD

JAN 24 2023

Salem, OR

BCR Page Field (SENE and NESE, Section 25) Haying of Irrigated Barley July, 2022



Received by OWRD

JAN 24 2023

Salem, OR

BCR Page Field (SENE and NESE, Section 25) Haying of Irrigated Barley July, 2022



Received by OWRD

JAN 24 2023

Salem, OR

BCR Page Field (SENE and NESE, Section 25) Haying of Irrigated Barley July, 2022



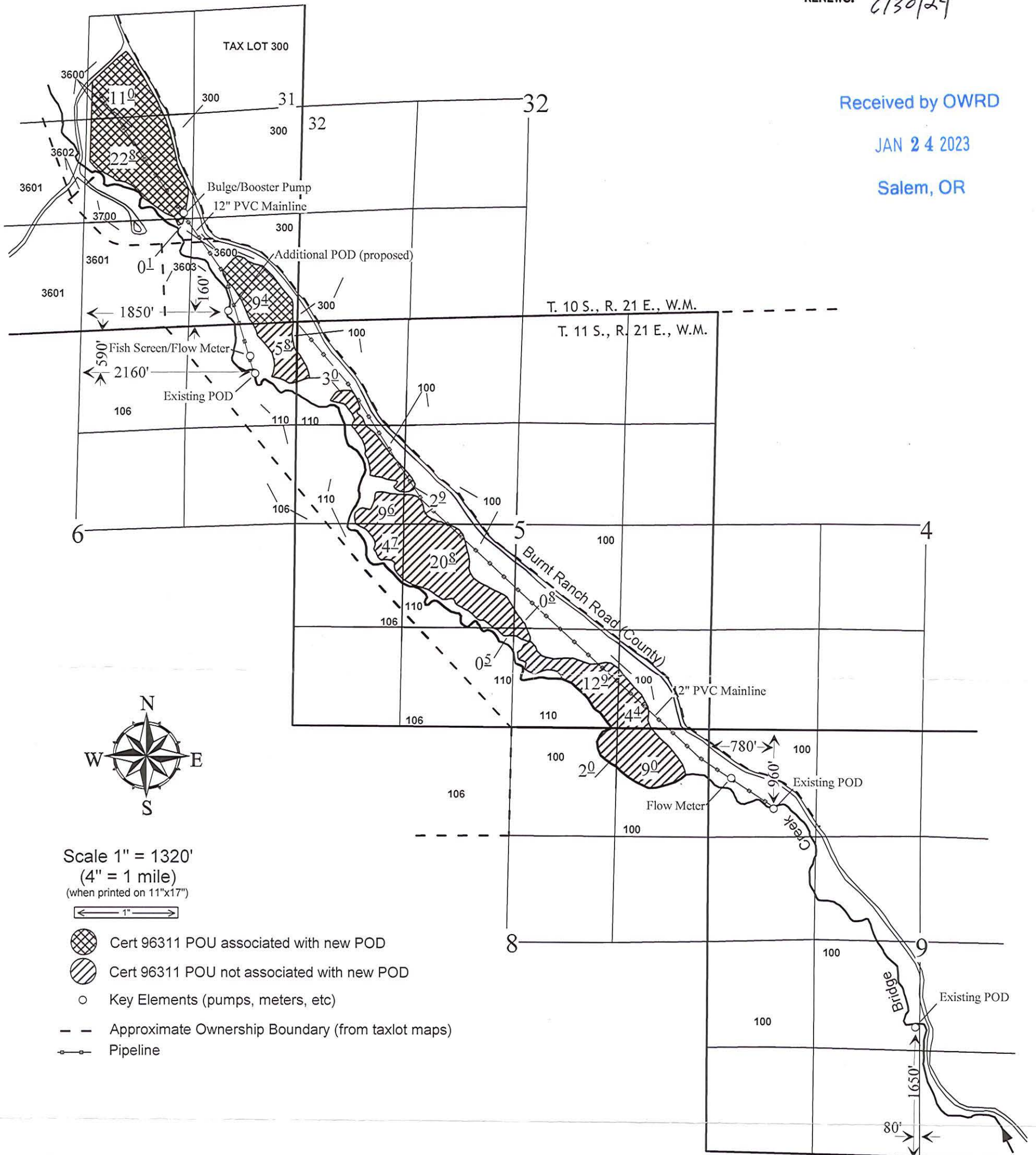
Additional POD Cert. 96311

CERTIFIED WATER RIGHT EXAMINER
 72665
Gabriel M. Williams
 GABRIEL M. WILLIAMS
 JULY 10, 2018
 STATE OF OREGON
 RENEWS: 6/30/24

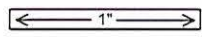
Received by OWRD

JAN 24 2023

Salem, OR



Scale 1" = 1320'
 (4" = 1 mile)
 (when printed on 11"x17")



- Cert 96311 POU associated with new POD
- Cert 96311 POU not associated with new POD
- Key Elements (pumps, meters, etc)
- Approximate Ownership Boundary (from taxlot maps)
- Pipeline

This map is for the purpose of locating a water right only and is not intended to provide legal dimensions or locations of property ownership lines.

Federal Land Ownership Taxlots: 100, 106, 110, 300, 3601, 3602, 3603, 3700

S6 - 1.1

DRAWING:
 DRAWN BY: GMW
 SHEET TITLE:
 POD Map

PROJECT:
96311 Additional POD
 PROJECT LOCATION:
MITCHELL, OREGON
 CLIENT:
Bridge Creek Ranch, LLC

RSI Resource Specialists INC.

 1180 SW LAKE RD, STE 202 (541) 771-6911
 REDMOND, OR 97756 gabe@RSIengr.com

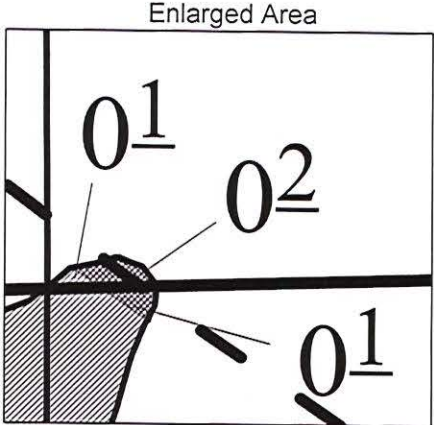
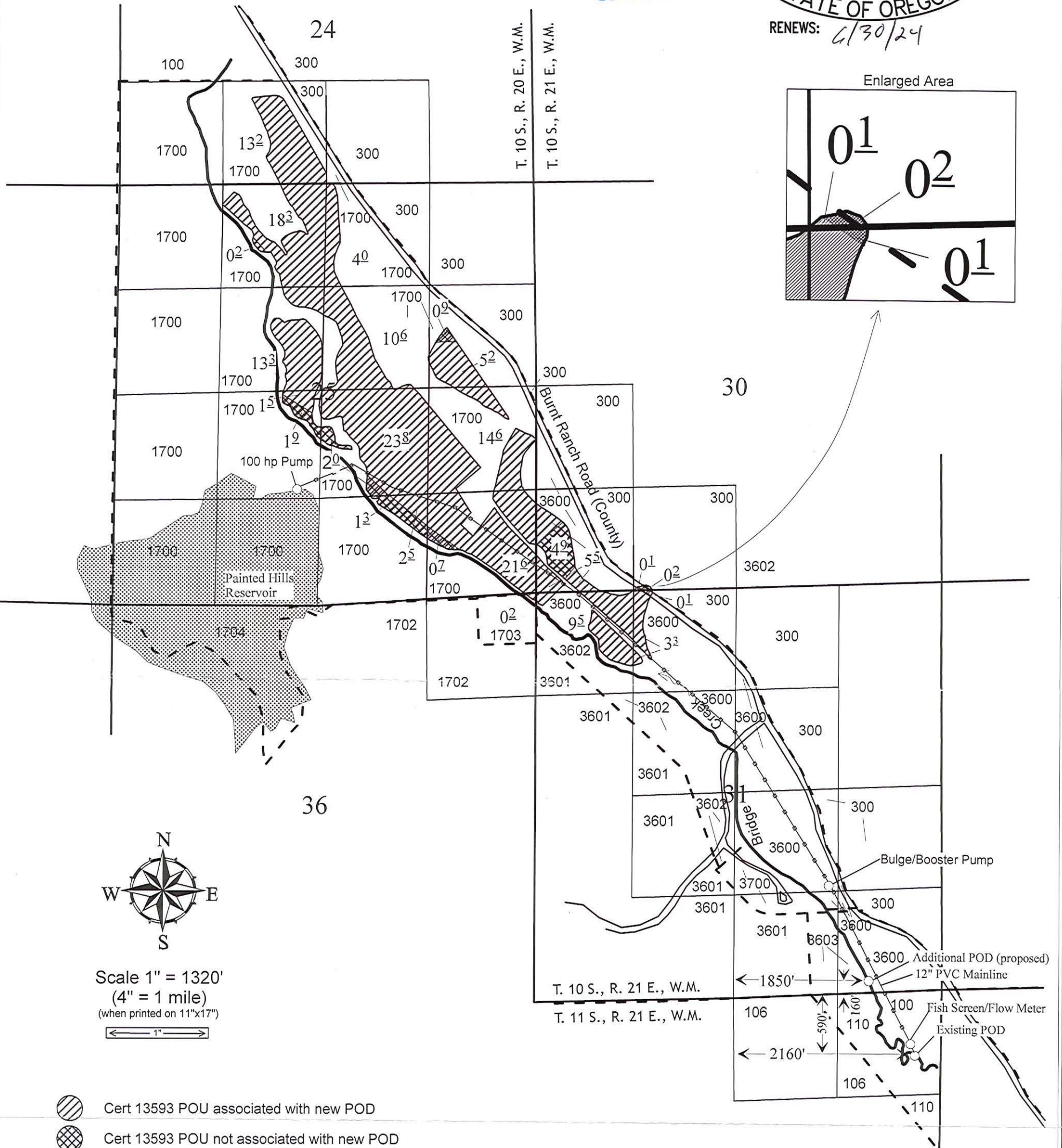
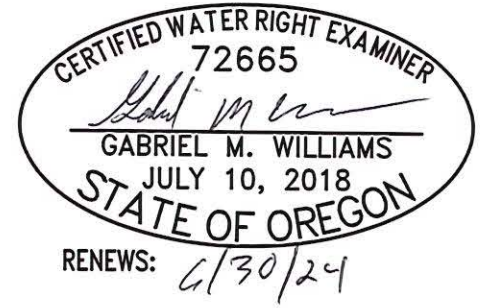
DRAWING STATUS	DATE	No.	REVISION	DATE
DRAFT	11/1/22			
FINAL	1/16/23			

Additional POD Cert. 13593

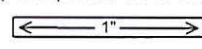
Received by OWRD

JAN 24 2023

Salem, OR



Scale 1" = 1320'
(4" = 1 mile)
(when printed on 11"x17")



- Cert 13593 POU associated with new POD
- Cert 13593 POU not associated with new POD
- Key Elements (pumps, meters, etc)
- Approximate Ownership Boundary
- Pipeline

This map is for the purpose of locating a water right only and is not intended to provide legal dimensions or locations of property ownership lines.

Federal Land Ownership Taxlots: 100, 106, 110, 300, 1700, 3601, 3602, 3603, 3700

6

DRAWING: BCR - 1.1

PROJECT:
13593 Additional POD

PROJECT LOCATION:
MITCHELL, OREGON

CLIENT:
Bridge Creek Ranch, LLC

RSI Resource Specialists INC.

1180 SW LAKE RD, STE 202 (541) 771-6911
REDMOND, OR 97756 gabe@RSIengr.com

DRAWING STATUS	DATE	No.	REVISION	DATE
DRAFT	12/5/22			
FINAL	1/16/23			