



Alison K. Toivola
Partner
(541) 318-9836
alison.toivola@bbklaw.com

March 27, 2026

VIA E-MAIL: MWATSON@COID.ORG

Mikaela Watson
Water Rights Project Assistant
Central Oregon Project Assistant
1055 SW Lake Rd
Redmond, OR 97756

Received by OWRD
March 30, 2026
Salem, OR

Re: COID-2026-05 Instream Lease

Dear Ms. Watson:

We represent the Confederated Tribes of the Warm Springs Reservation of Oregon (“Tribe”). Central Oregon Irrigation District (“COID”) has provided the Tribe with certain information concerning the COID-2026-05 Instream Lease, identified in **Appendix A** hereto (the “Application”).

The Tribe has reviewed the information about the Application provided by COID. The Tribe is relying in good faith upon the information provided by COID. Based on that information, the Tribe does not object to the Department of Water Resources (“Department”) processing the Application in accordance with applicable law, and the Department’s customary practice. The Tribe, however, expressly reserves, and does not waive, all rights, claims, and defenses that it may possess in connection with the Application, including, but not limited to, whether the Application violates the Treaty of June 25, 1855, with the Tribes of Middle Oregon, 12 Stat. 963, or the Confederated Tribes of the Warm Springs Reservation Water Rights Settlement Agreement, dated November 17, 1997, as amended.

Sincerely,

Alison K. Toivola
of BEST BEST & KRIEGER LLP

Mikaela Watson
March 27, 2026
Page 2

AKT:akt

Attachment

cc: Robert A. Brunoe
Austin Smith, Jr.
Brad Houslet
David Filippi, Esq.
Josh Newton, Esq.
Jeremy Giffin, Oregon Water Resources Department
Jessi Talbott
Gen Hubert, Deschutes River Conservancy
Alex Ehrens, Deschutes River Conservancy

Received by OWRD
March 30, 2026
Salem, OR

Received by OWRD
March 30, 2026
Salem, OR

Appendix A

INSTRUCTIONS:

This checklist is intended to facilitate the Department of Water Resources' ("Department") processing of water rights transfer applications within the Deschutes Basin for the 2026 calendar year. The Confederated Tribes of the Warm Springs Reservation of Oregon ("Tribe") has reviewed this checklist. The Tribe does not object to the Department's processing of any water rights transfer applications that meets a "Yes" of all applicable checklist items, and therefore satisfies the "Meets Requirements" category at the top of this checklist. When the checklist is so satisfied, the Department may process the application in accordance with applicable law, and the Department's customary practice.

Water rights transfer applications that meet all of the checklist criteria appear to present a low risk of injury to the Tribal Reserved Water Right as defined in the Confederated Tribes of the Warm Springs Reservation Water Rights Settlement Agreement, dated November 17, 1997, as amended. The Tribe does not waive its right to dispute or challenge any transfer application, whether or not they satisfy this checklist, on the basis that the transfer injures the Tribal Reserved Water Right or other federally-reserved water right held by the Tribe. The Tribe expressly reserves, and does not waive, all rights, claims, and defenses that it may possess in connection with the application, including, but not limited to, whether the application violates the Treaty of June 25, 1855, with the Tribes of Middle Oregon, 12 Stat. 963, or the Confederated Tribes of the Warm Springs Reservation Water Rights Settlement Agreement, dated November 17, 1997, as amended.

The Tribe further reserves the right to conduct additional analysis on any transfer that is submitted to the Department with a completed checklist. The Tribe reserves the right to consider, among other things, the risk of localized impacts, cumulative impacts, water quality, return flows, groundwater recharge, Habitat Conservation Plan flow augmentation agreements, water bank transactions, and additional analyses received from the Tribe's staff, Department, applicant, or third party.

A "temporary instream lease" is any instream lease lasting five (5) years or less.

This checklist applies to surface water transfers only. This checklist does not apply to groundwater transfers.

If you have any questions about this checklist, please contact:

Jessi Talbott or Mikaela Watson, on behalf of Central Oregon Irrigation District, via e-mail at:

jtalbott@coird.org
mwatson@coird.org

Alison K. Toivola or Josh Newton of Best Best & Krieger, LLP, on behalf of the Tribe, via e-mail at:

Alison.Toivola@bbklaw.com
Josh.Newton@bbklaw.com

Received by OWRD
March 30, 2026
Salem, OR

CTWS Low-Risk Transfer Checklist Requirements

Patron Name/Applicant Name :

Meets Requirements:

Transfer Type:

Does Not Meet Requirements:

Transfer #:

Review Date:

Checklist Completed By:

Water Right Transfer - Check Applicable Transfer Type

Own Lands Transfer

Water Right Sale

	YES	NO	Comments:
Transfer Within Same District Boundary	<input type="checkbox"/>	<input type="checkbox"/>	
On/Off Lands Balance			
On/Off Lands Within Five (5) Miles			
No Increase in Diversion Amount			
No Change in Type of use			
No Change in Point of Diversion or Appropriation			
On/Off Lands Served by Same Canal			
NOT a Multi-Step Transfer			
NOT a Mitigation Credit			
			Identify Canal:

Temporary Instream Lease	YES	NO	Comments:
Decrease in Diversion - Increased River Flows	<input type="checkbox"/>	<input type="checkbox"/>	
Transfer of Surface Water ONLY			
No Potential for Measurable Impact to Crooked River			
No Potential for Measurable Impact to Whychus Creek			
No Potential for Measurable Impact to Deschutes River			

Summary of Transfer:

Received by OWRD
March 30, 2026
Salem, OR

Application for
District Instream Lease
 Part 1 of 4 – Minimum Requirements Checklist



Oregon Water Resources
 Department
 725 Summer Street NE, Suite A
 Salem, Oregon 97301-1266
 (503) 986-0900
 www.oregon.gov/OWRD

MITIGATION PROJECT

This Application to be used for water rights in the name of or conveyed by an Irrigation District (or similar organization) Complete Parts 1 through 4 and any required attachments	OWRD #	IL_2150/MP-341
	District #	COID 2026-05

Check all items included with this application. (N/A = Not Applicable)

Fee: Application fee required by ORS 536.050
 Fee Schedule is located at this link: https://www.oregon.gov/owrd/WRDFormsPDF/fee_schedule.pdf

Check enclosed or
 Fee Charged to customer account Deschutes River Conservancy (Account name)

Yes N/A **Pooled Lease**-a lease with more than one **Lessor** (Landowner/water right interest holder)

Part 1 – Completed Minimum Requirements Checklist

Part 2 – Completed District and Other Party Signature Page

Part 3 – Completed Place of Use and Lessor Signature Page
 (Include a separate **Part 3** for each Lessor.)

Part 4 – Completed Water Right and Instream Use Information
 (Include a separate **Part 4** for each Water Right.)

How many Water Rights are included in the lease application? 1 (# of rights)

List each water right to be leased instream here: 94956

Yes N/A **Other water rights**, if any, appurtenant to the **lands** involved in the lease application and not proposed to be leased instream.

List those other water rights here: 76714

Yes No Conservation Reserve Enhancement Program **CREP** – Are some or all of the lands to be leased part of CREP or another Federal program (list here: _____)?

Required Attachments:

Yes N/A Instream lease application map(s). More than one QQ and property may be included on each map. A map is **not** required if an entire right is being leased or if the right is for use of municipal or quasi-municipal water use. The map should include the following:

- A north arrow and map scale (no smaller than 1" = 1320').
- Label township, range, section and quarter-quarter (QQ).
- If an irrigation right, the numbers of acres to be leased in each quarter-quarter identify and hachure/shade to differentiate between the acreage being leased and any remaining. If the place of use has more than one priority date, source stream, and/or point of diversion you **must identify each with separate hachuring or shading** and label.
- Tax lot lines and numbers must be included on the map and should clearly identify the property(s) involved.

Yes N/A **If the Lessor(s) is not the deeded land owner**, include one of the following:

- A notarized statement from the land owner consenting to the lease and a copy of the recorded deed; or
- A water right conveyance agreement and a copy of the recorded deed for the landowner at the time the water right was conveyed; or
- Other documentation.

Yes N/A If the right has **not** been used in the last five years; provide supporting documentation indicating why a right (or portion thereof) is **not** subject to forfeiture.


Received by OWRD
 March 30, 2026
 Salem, OR

Part 2 of 4 – District and other party Signature

Term of the Lease: The lease is requested to begin in: month <u>April</u> year <u>2026</u> and end: month <u>October</u> year <u>2026</u> .	
Public use: Check the public use(s) this lease will serve (as defined by ORS 537.332): <input checked="" type="checkbox"/> Conservation, maintenance and enhancement of aquatic, fish and wildlife, fish and wildlife habitat and any other ecological values. <input checked="" type="checkbox"/> Recreation <input checked="" type="checkbox"/> Pollution abatement <input type="checkbox"/> Navigation	Termination provision (for multiyear leases): The parties to the lease request (choose one): <input type="checkbox"/> a. The option of terminating the lease prior to expiration of the full term with written notice to the Department by the Lessor(s) and/or Lessee. <input type="checkbox"/> b. The option of terminating the lease prior to expiration of the full term, with consent by all parties to the lease. <input type="checkbox"/> c. The parties would not like to include a Termination Provision. (See instructions for limitations to this provision)
Additive/Replacing Relationship to other instream water rights: Instream leases are generally additive to other existing instream water rights created as a result of instream leases and transfers and/or allocations of conserved water. Since instream leases are also generally senior to other instream rights created through a state agency process or conversion of minimum flows, they generally replace a portion of these junior instream rights. If you would like this lease to relate to other instream water rights differently than described above, please check this box. <input type="checkbox"/> And attach an explanation of your intent.	
Precedent: If a right which has been leased is later proposed to be leased again or later transferred or become part of an allocation of conserved water project, a new injury review shall be required. An instream lease shall not set a precedent on a future transaction.	
Validity of the rights to be leased: <input checked="" type="checkbox"/> The water right(s) to be leased have been used under the terms and conditions of the right(s) during the last five years or have been leased instream; or <input type="checkbox"/> The water right(s) have not been used for the last five years according to the terms and conditions of the rights. However, the water right(s) is not subject to forfeiture under ORS 540.610(2). Documentation describing why the water right is not subject to forfeiture has been provided.	

SIGNATURES

The undersigned declare that the information contained in this application is true and accurate.



Date: 3/5/2026

Signature of Co-Lessor

Printed name (and title): Mikaela Watson, Water Rights Project Assistant

Business/Organization name: Central Oregon Irrigation District

Mailing Address (with state and zip): 1055 Lake Ct., Redmond, OR 97756

Phone number (include area code): 541-504-7586

**E-mail address: mwatson@coid.org

Date: _____

Signature of Co-Lessor

Printed name (and title): _____

Business/Organization name: _____

Mailing Address (with state and zip): _____

Phone number (include area code): _____ **E-mail address: _____

See next page for additional signatures.

Received by OWRD
March 30, 2026
Salem, OR

Alex Ehrens

Date: 3/4/2026

Signature of Lessee

Printed name (and title): Alex Ehrens, Program Manager

Business/Organization name: Deschutes River Conservancy

Mailing Address (with state and zip): 805 SW Industrial Way, Ste 5, Bend, OR 97702

Phone number (include area code): 541-382-4077 **E-mail address: alex@deschutesriver.org

**** BY PROVIDING AN E-MAIL ADDRESS, CONSENT IS GIVEN TO RECEIVE ALL CORRESPONDENCE FROM THE DEPARTMENT ELECTRONICALLY. COPIES OF THE FINAL ORDER DOCUMENTS WILL ALSO BE MAILED TO THE LESSOR**

Received by OWRD
March 30, 2026
Salem, OR

Part 4 of 4 – Water Right and Instream Use Information

Use a separate Part 4 for each water right to be leased instream

Table 2

Use Table 2 to illustrate the totals for the water right proposed to be leased instream (based on Part 3 of 4)						Water Right # <u>94956</u>	
Total rate and volume by priority date, POD, use and acreage as appropriate considering the right to be leased. If not enough room below, you may add rows (see instructions) or create a spreadsheet (matching Table 2 and clearly labeled) and attach. (cfs = cubic feet per second and af = acre-feet)							
Priority Date	POD #	Use	Acres	Other Information (such as conditions/limitations on the right)	Rate (cfs)	Volume (af)	
10/31/1900	1	IR	151.05	Season 1 rate/Total Volume	1.869	1,481.52	
10/31/1900	1	IR	151.05	Season 2 rate	2.493		
10/31/1900	1	IR	151.05	Season 3 rate	3.342		
12/02/1907	1	IR	151.05	Season 3 rate	1.274		
Total af from storage, if applicable: _____ AF or <input type="checkbox"/> N/A If the POD is not described on the certificate or, if there is more than one POD listed on the certificate, then the specific POD must be described:							

Table 3

Instream Use created by the lease	River Basin: <u>Deschutes</u>	River/Stream Name: <u>Deschutes River</u> , tributary to <u>Columbia River</u>					
Proposed Instream Reach: <input checked="" type="checkbox"/> A reach typically begins at the POD and ends at the mouth of the source stream: From the POD <u>1</u> to <u>Lake Billy Chinook</u>	Or Proposed Instream Point: <input type="checkbox"/> Instream use protected at the POD						
OR <input type="checkbox"/> Please check this box if you are not sure of the proposed reach and want water to be protected within a reach below the POD, if possible. If no reach is identified or the above box is not checked, and there is only one POD listed on the water right, the lease may be processed to be protected at the POD.)							
Instream Portion: May not exceed the maximum rate/volume for the right (identified in Table 2) Use the table 3 to illustrate the instream rate, volume and instream period by priority date, POD, Use and acreage, as appropriate. If not enough room below, you may add rows (see instructions) or create a spreadsheet (clearly labeled and matching the below portion of Table 3) and attach.							
Priority date	POD #	Use	Acres	Proposed Instream Period	Instream Rate (cfs)	Total instream volume (af)	
10/31/1900	1	IR	151.05	Season 1 rate/Total Volume	1.038	823.30	
10/31/1900	1	IR	151.05	Season 2 rate	1.385		
10/31/1900	1	IR	151.05	Season 3 rate	2.564		
Continued on next page							
OR <input type="checkbox"/> Please check this box if you are not sure of the proposed rate, volume and instream period. As part of its review process, the Department will identify the appropriate instream rate, volume and period considering the water right(s) being leased and instream benefits.							

Received by OWRD
 March 30, 2026
 Salem, OR

Yes N/A **Conditions to avoid enlargement or injury to other water rights, if any, or other limitations:** list here: Instream flow allocated on daily average basis up to the described rate from April 1 – October 26

Note: The Department may identify additional conditions to prevent injury and/or enlargement.

Any additional information about the proposed instream use: Leased instream as a mitigation project

Received by OWRD
March 30, 2026
Salem, OR

**This table will calculate flow rate factors and duty for Central Oregon Irrigation District
Instream Leases with water instream under October 31, 1900 priority date only**

Enter Total Number of Acres to be Leased Instream Here from POD #1 (CO Canal)	151.050
---	----------------

POD #1 Starting Point - total acres	25,171.980		
Starting Point - rate	Full Right at POD #1	October 31, 1900	December 2, 1907
	Starting Point - Rate*	Starting Point - Rate	Starting Point - Rate
Season 1	311.542	311.542	
Season 2	415.386	415.386	
Season 3	769.241	549.238	220.003
Start Point - duty*	246,890.000		

*Estimated start point based on changes since issuance of Cert 94956 (issuance March 6, 2020)

Information highlighted with blue font is to be entered on to the Instream Lease Application Form

For Primary Water Right - Certificate 94956 at POD #1

Rate (CFS) associated with leased rights for Section 1.5 of the Lease Application Form

Enter Rates by season and priority date on Instream Lease Form	Full Rate	October 31, 1900	December 2, 1907
Season 1	1.869	1.869	
Season 2	2.493	2.493	
Season 3	4.616	3.342	1.274

Duty (AF) associated with leased right for Section 1.5 of the Lease Application Form

Duty (decree) AF/Acre =	9.81	This section shows the prorated amounts by which the water right will be reduced at POD
	1,481.52	

Rate (CFS) leased instream for Section 2.2 of the Lease Application Form	Volume (AF) leased instream for Section 2.2 of the Lease Application Form
---	--

Enter Rates by season on Instream Lease Application Form	Full Rate if under October 31, 1900 priority date only	Enter Duty on Instream Lease Application Form
Season 1	1.038	Duty (decree) AF/Acre = 5.45
Season 2	1.385	Max volume = 823.30
Season 3	2.564	

Additional Conditions to Prevent Injury for Section 2.2 of the Lease Application Form

	# days	AF/Season	9.91 AF Duty - 45% =	5.45
Season 1*	56	115.30	Total =	823.30
Season 2	30	82.41		
Season 3	123	625.53		
	Season total =	823.24		

Water protected instream: April 1 through October 26

* Note - The number of days that water may be protected instream in Season 1 has been reduced to prevent enlargement of the right.

Received by OWRD
March 30, 2026
Salem, OR

Patron												Agreement	
ID	Name	Acres	Term	Exp	Canal	TRSQTL	Mailing Address	City	State	Zip	#	OWRD #	Zoning
6254	818 Baker, LLC	11.60	1-Year	10/31/2026	CO4	151517NESE00111	2716 Tumble Brook Dr	Las Vegas	NV	89134	2026-05		550-Farm
6254	818 Baker, LLC	12.90	1-Year	10/31/2026	CO4	151517SWSE00111	2716 Tumble Brook Dr	Las Vegas	NV	89134	2026-05		550-Farm
6254	818 Baker, LLC	13.00	1-Year	10/31/2026	CO4	151517NWSE00111	2716 Tumble Brook Dr	Las Vegas	NV	89134	2026-05		550-Farm
6254	818 Baker, LLC	24.60	1-Year	10/31/2026	CO4	151517SESE00111	2716 Tumble Brook Dr	Las Vegas	NV	89134	2026-05		550-Farm
41600	Bend School District	0.50	1-Year	10/31/2026	CO1	171233NENE00100	520 NW Wall St	Bend	OR	97703	2026-05		920-Muni
41600	Bend School District	0.90	1-Year	10/31/2026	CO1	171234NWNW01804	520 NW Wall St	Bend	OR	97703	2026-05		920-Muni
41600	Bend School District	2.80	1-Year	10/31/2026	CO1	171234NWNW01803	520 NW Wall St	Bend	OR	97703	2026-05		920-Muni
41600	Bend School District	3.10	1-Year	10/31/2026	CO1	171233NENE00104	520 NW Wall St	Bend	OR	97703	2026-05		920-Muni
6015	Boatman, Craig/Ashley	1.30	1-Year	10/31/2026	CO2	171333SWNW01103	62255 Cody Rd	Bend	OR	97701	2026-05		401-Tract
629	Brown, Robert T. Testamentary Trust/Eve L. Brown/Vernon A. Schroder	0.48	1-Year	10/31/2026	CO2	181304NENW00900	22855 Bear Creek Rd	Bend	OR	97701	2026-05		551-Farm
629	Brown, Robert T. Testamentary Trust/Eve L. Brown/Vernon A. Schroder	0.75	1-Year	10/31/2026	CO2	181304NWNW00900	22855 Bear Creek Rd	Bend	OR	97701	2026-05		551-Farm
901879	Callfas, Franklin/Erica	0.57	1-Year	10/31/2026	CO2	171333SWSW01200	62088 Cody Rd	Bend	OR	97701	2026-05		541-Farm
5742	Camacho, Jason/Kristen	0.75	1-Year	10/31/2026	CO2	181201NENE00100	21965 Bear Creek Rd	Bend	OR	97701	2026-05		451-Tract
1686	Campbell, Brad	0.97	1-Year	10/31/2026	CO4	151414NWSW00302	3699 SW Reif Rd	Powell Butte	OR	97753	2026-05		551-Farm
4912	Caruso, Rich/Debbie	0.88	1-Year	10/31/2026	CO2	171332SWNE00902	62266 Byram Rd	Bend	OR	97701	2026-05		451-Tract
90460	Doyle, Terrance/ Byrnes, Rosemary	0.60	1-Year	10/31/2026	CO3	171415SWSE00900	63295 Johnson Ranch Rd	Bend	OR	97701	2026-05		451-Tract
90460	Doyle, Terrance/ Byrnes, Rosemary	3.41	1-Year	10/31/2026	CO3	171415NESE00100	63295 Johnson Ranch Rd	Bend	OR	97701	2026-05		551-Farm
90460	Doyle, Terrance/ Byrnes, Rosemary	6.68	1-Year	10/31/2026	CO3	171415SESE00100	63295 Johnson Ranch Rd	Bend	OR	97701	2026-05		551-Farm
6348	Harwell, Alyssa/kenneth	0.99	1-Year	10/31/2026	CO4	151427SESW01001	7337 SW Kissler Rd	Powell Butte	OR	97753	2026-05		551-Farm
1618	Jewish Community of Central Oregon	1.00	1-Year	10/31/2026	CO1	181202NESE01319	PO Box 1773	Bend	OR	97709	2026-05		981-Municipal
3491	Kanitz, Rhonda/Mark	1.20	1-Year	10/31/2026	CO3	171424SWSE01700	26610 Willard Rd	Bend	OR	97701	2026-05		551-Farm
553	Kim Ward LLC	0.65	1-Year	10/31/2026	CO2	181304SESE00300	23160 E Hwy 20	Bend	OR	97701	2026-05		470-Tract
553	Kim Ward LLC	0.86	1-Year	10/31/2026	CO2	181304NESE00100	23160 E Hwy 20	Bend	OR	97701	2026-05		470-Tract
553	Kim Ward LLC	1.10	1-Year	10/31/2026	CO2	181304SESE00100	23160 E Hwy 20	Bend	OR	97701	2026-05		470-Tract
321	Kundert, Steve	1.10	1-Year	10/31/2026	CO2	181310NENW00301	61565 K-Barr Rd	Bend	OR	97701	2026-05		451-Tract
5041	Lazarus, Michael	1.16	1-Year	10/31/2026	CO4	151519NESE00400	5205 SW Parrish Ln	Powell Butte	OR	97753	2026-05		551-Farm
5032	Mayer, William	4.00	1-Year	10/31/2026	CO1	171235NESE01403	61185 Billadeau Rd	Bend	OR	97702	2026-05		400-Tract
4405	McManus, Thomas/Diana	1.18	1-Year	10/31/2026	CO1	181203SENE00500	61870 Pettigrew Rd	Bend	OR	97702	2026-05		191-Residential
543630	Palmer, Kevin	1.00	1-Year	10/31/2026	CO1	181204SWSW02001	435 SE Reed Market Rd	Bend	OR	97702	2026-05		191-Residential
6248	Purcell Family Investment, LLC	3.00	1-Year	10/31/2026	CO1	171226SWNE00204	667 Palisade Rim Dr	Henderson	NV	89012	2026-05		450-Tract
6248	Purcell Family Investment, LLC	12.30	1-Year	10/31/2026	CO1	171226SENE00204	667 Palisade Rim Dr	Henderson	NV	89012	2026-05		450-Tract
593500	Rasmussen, Thomas	1.00	1-Year	10/31/2026	CO2	171328NENE00200	62765 Stenkamp Rd	Bend	OR	97701	2026-05		479-Tract
5397	Reinhart, Randall (Ty) /Kristin	17.87	1-Year	10/31/2026	CO2	171327SWSE03400	19441 Piute Cir	Bend	OR	97702	2026-05		551-Farm
4333	Rosebrook, Tonya	0.62	1-Year	10/31/2026	CO3	161420NENW00401	14221 SW Miller Trl	Powell Butte	OR	97753	2026-05		550-Farm
6302	Speyer, Brandon/LaShell	1.00	1-Year	10/31/2026	CO3	171421SESE09000	25570 Elk Ln	Bend	OR	97701	2026-05		409-Tract
5786	Walker, Samuel/George	6.40	1-Year	10/31/2026	CO2	171319NENE00121	63155 Powell Butte Hwy	Bend	OR	97701	2026-05		401-Tract
5786	Walker, Samuel/George	6.67	1-Year	10/31/2026	CO2	171319NENE00102	63155 Powell Butte Hwy	Bend	OR	97701	2026-05		401-Tract
6142	Water Church	2.16	1-Year	10/31/2026	CO1	171235SESW00400	21300 NE Bear Creek Rd	Bend	OR	97701	2026-05		104-Residential

Lease Total: 151.05

Received by OWRD
March 30, 2026
Salem, OR

Part 3 of 4 – Place of Use – Lessor Information and Signatures

**Complete Table 1 Identify water right(s) proposed to be leased instream
Provide a separate Part 3 for each Lessor (water right interest holder/landowner)**

Table 1

Irrigation District or other Water Purveyor Name: Central Oregon Irrigation District													
Specify Water Right, Priority Date, point of diversion(s) (POD), place of use, tax lot, gov't lot/DLC, acres to be leased, original use type, certificate page number, and any previous lease.													
If not enough room below, you may add rows (see instructions) or create a spreadsheet/table (matching Table 1) and attach.													
Any attached table should include reference to the Lessor.													
Water Right #	Priority Date	POD #	Twp	Rng	Sec	Q-Q		Tax Lot	Gov't Lot/DLC #	Acres	Use	Page #	Previous Lease #
94956	10/31/1900	1	15 S	15 E	17	SW	SE	111		12.9	IR	28	None
94956	10/31/1900	1	15 S	15 E	17	SE	SE	111		24.6	IR	28	None
94956	10/31/1900	1	15 S	15 E	17	NW	SE	111		13.0	IR	28	None
94956	10/31/1900	1	15 S	15 E	17	NE	SE	111		11.6	IR	28	None
Any additional information about the right: _____													
Farm Deferral Tax Status: Counties make the determination of whether a property qualifies for the farm use assessment without consideration of whether the lands have an associated water right which is leased instream. If you have questions regarding the farm use assessment you should contact your local county assessor. You should contact your County for any weed ordinance and management requirements.													

The undersigned declare:

1. I/We agree during the term of this lease to suspend use of water allowed under the water right(s) involved in the lease as well as and any other appurtenant primary or supplemental water right(s); and
2. I/We certify are the lessor(s) (water right interest holder) of the water right(s) in Table 1. If not the deeded land owner, I/we have obtained consent from the deeded land owner and/or have provided documentation of authorization to pursue the instream lease; and
3. I/We affirm that the information in this application is true and accurate.

818 Baker LLC Eugene Gramzow member Date: 2/23/22
Signature of Lessor

Printed name (and title) Eugene Gramzow Business name, if applicable: 818 Baker, LLC
Mailing Address (with state and zip): 21059 Avery Ln. Bend, OR 97702
Phone number (include area code): tel:+1-970-946-4194 E-mail address: flyfishing@gramzow.com

Received by OWRD
March 30, 2026
Salem, OR

Business Name Search

[New Search](#)

[Printer Friendly](#)

Business Entity Data

02-12-2026
08:56

Registry Nbr	Entity Type	Entity Status	Jurisdiction	Registry Date	Next Renewal Date	Renewal Due?
222656-98	DLLC	ACT	OREGON	06-02-2004	06-02-2026	
Entity Name	818 BAKER, LLC					
Foreign Name						

[New Search](#)

[Printer Friendly](#)

Associated Names

Type	PRINCIPAL PLACE OF BUSINESS					
Addr 1	1810 TABOR STREET					
Addr 2						
CSZ	EUGENE	OR	97401		Country	UNITED STATES OF AMERICA

Please click [here](#) for general information about registered agents and service of process.

Type	AGT REGISTERED AGENT			Start Date	05-20-2022	Resign Date
Name	MARTIN		HALL			
Addr 1	1810 TABOR STREET					
Addr 2						
CSZ	EUGENE	OR	97401		Country	UNITED STATES OF AMERICA

Type	MAL MAILING ADDRESS					
Addr 1	1810 TABOR STREET					
Addr 2						
CSZ	EUGENE	OR	97401		Country	UNITED STATES OF AMERICA

Type	MEM MEMBER			Resign Date
Name	EUGENE	W	GRAMZOW	
Addr 1	1810 TABOR STREET			
Addr 2				
CSZ	EUGENE	OR	97401	Country UNITED STATES OF AMERICA

[New Search](#)

[Printer Friendly](#)

Name History

Received by OWRD
March 30, 2026
Salem, OR

Business Entity Name	Name Type	Name Status	Start Date	End Date
818 BAKER, LLC	EN	CUR	06-02-2004	















Received by OWRD
March 30, 2026
Salem, OR

Please [read](#) before ordering [Copies](#).

[New Search](#)

[Printer Friendly](#)

Summary History

Image Available	Action	Transaction Date	Effective Date	Status	Name/Agent Change	Dissolved By
	AMENDED ANNUAL REPORT	06-02-2025		FI		
	AMENDED ANNUAL REPORT	05-02-2024		FI		
	AMENDED ANNUAL REPORT	05-26-2023		FI		
	AMENDED ANNUAL REPORT	05-20-2022		FI	Agent	
	AMENDED ANNUAL REPORT	05-25-2021		FI		
	AMENDED ANNUAL REPORT	05-20-2020		FI	Agent	
	AMENDED ANNUAL REPORT	04-17-2019		FI		
	AMENDED ANNUAL REPORT	04-20-2018		FI		
	AMENDED ANNUAL REPORT	04-18-2017		FI		
	AMENDED ANNUAL REPORT	04-21-2016		FI		
	AMENDED ANNUAL REPORT	04-27-2015		FI		
	AMENDED ANNUAL REPORT	04-15-2014		FI		
	AMENDED ANNUAL REPORT	05-24-2013		FI		
	AMENDED ANNUAL REPORT	06-15-2012		FI	Agent	
	CHANGE OF REGISTERED AGENT/ADDRESS	01-17-2012		FI		
	ANNUAL REPORT PAYMENT	05-02-2011		SYS		
	ANNUAL REPORT PAYMENT	04-30-2010		SYS		
	ANNUAL REPORT PAYMENT	04-30-2009		SYS		
	ANNUAL REPORT PAYMENT	04-18-2008		SYS		
	ANNUAL REPORT PAYMENT	04-24-2007		SYS		

Part 3 of 4 – Place of Use – Lessor Information and Signatures

**Complete Table 1 Identify water right(s) proposed to be leased instream
Provide a separate Part 3 for each Lessor (water right interest holder/landowner)**

Table 1

Irrigation District or other Water Purveyor Name: Central Oregon Irrigation District													
Specify Water Right, Priority Date, point of diversion(s) (POD), place of use, tax lot, gov't lot/DLC, acres to be leased, original use type, certificate page number, and any previous lease. If not enough room below, you may add rows (see instructions) or create a spreadsheet/table (matching Table 1) and attach. Any attached table should include reference to the Lessor.													
Water Right #	Priority Date	POD #	Twp	Rng	Sec	Q-Q		Tax Lot	Gov't Lot/DLC #	Acres	Use	Page #	Previous Lease #
94956	10/31/1900	1	17 S	12 E	33	NE	NE	100		0.50	IR	38	IL-1841, 1722, 1649
94956	10/31/1900	1	17 S	12 E	33	NE	NE	104		3.10	IR	38	IL-1841, 1722, 1649
94956	10/31/1900	1	17 S	12 E	34	NW	NW	1803		2.80	IR	38	IL-1841, 1722, 1649
94956	10/31/1900	1	17 S	12 E	34	NW	NW	1804		0.90	IR	38	IL-1841, 1722, 1649
Any additional information about the right: _____													
Farm Deferral Tax Status: Counties make the determination of whether a property qualifies for the farm use assessment without consideration of whether the lands have an associated water right which is leased instream. If you have questions regarding the farm use assessment you should contact your local county assessor. You should contact your County for any weed ordinance and management requirements.													

The undersigned declare:

1. I/We agree during the term of this lease to suspend use of water allowed under the water right(s) involved in the lease as well as and any other appurtenant primary or supplemental water right(s); and
2. I/We certify are the lessor(s) (water right interest holder) of the water right(s) in Table 1. If not the deeded land owner, I/we have obtained consent from the deeded land owner and/or have provided documentation of authorization to pursue the instream lease; and
3. I/We affirm that the information in this application is true and accurate.

Doug Pigman
Signature of Lessor

Date: 1/20/2026

Printed name (and title) Doug Pigman Business name, if applicable: Bend School District
 Mailing Address (with state and zip): 1410 SE Wilson Ave. Bend, OR 97702
 Phone number (include area code): 541-355-4700 **E-mail address: Doug.Pigman@Bend.k12.or.us

Received by OWRD
March 30, 2026
Salem, OR

Part 3 of 4 – Place of Use – Lessor Information and Signatures

**Complete Table 1 Identify water right(s) proposed to be leased instream
Provide a separate Part 3 for each Lessor (water right interest holder/landowner)**

Table 1

Irrigation District or other Water Purveyor Name: Central Oregon Irrigation District

Specify Water Right, Priority Date, point of diversion(s) (POD), place of use, tax lot, gov't lot/DLC, acres to be leased, original use type, certificate page number, and any previous lease.
If not enough room below, you may add rows (see instructions) or create a spreadsheet/table (matching Table 1) and attach.
Any attached table should include reference to the Lessor.

Water Right #	Priority Date	POD #	Twp		Rng		Sec	Q-Q		Tax Lot	Gov't Lot/DLC #	Acres	Use	Page #	Previous Lease #
94956	10/31/1900	1	17	S	13	E	33	SW	NW	1103		1.30	IR	41	IL-1844, 1596

Any additional information about the right: _____

Farm Deferral Tax Status: Counties make the determination of whether a property qualifies for the farm use assessment without consideration of whether the lands have an associated water right which is leased instream. If you have questions regarding the farm use assessment you should contact your local county assessor. You should contact your County for any weed ordinance and management requirements.

The undersigned declare:

1. I/We agree during the term of this lease to suspend use of water allowed under the water right(s) involved in the lease as well as and any other appurtenant primary or supplemental water right(s); and
2. I/We certify are the lessor(s) (water right interest holder) of the water right(s) in Table 1. If not the deeded land owner, I/we have obtained consent from the deeded land owner and/or have provided documentation of authorization to pursue the instream lease; and
3. I/We affirm that the information in this application is true and accurate.



Signature of Lessor

Date: 11/08/25

Printed name (and title) Craig Boatman Business name, if applicable: _____

Mailing Address (with state and zip): 62255 Cody Rd Bend, OR

Phone number (include area code): 541-728-1335 **E-mail address: oregonantlerworks@gmail.com


Signature of Lessor

Date: 11/8/25

Printed name (and title) Ashley Boatman Business name, if applicable: _____

Mailing Address (with state and zip): 62255 Cody Rd Bend, OR

Phone number (include area code): **E-mail address:

Received by OWRD
March 30, 2026
Salem, OR

Part 3 of 4 – Place of Use – Lessor Information and Signatures

**Complete Table 1 Identify water right(s) proposed to be leased instream
Provide a separate Part 3 for each Lessor (water right interest holder/landowner)**

Table 1

Irrigation District or other Water Purveyor Name: Central Oregon Irrigation District

Specify Water Right, Priority Date, point of diversion(s) (POD), place of use, tax lot, gov't lot/DLC, acres to be leased, original use type, certificate page number, and any previous lease.

If not enough room below, you may add rows (see instructions) or create a spreadsheet/table (matching Table 1) and attach.
Any attached table should include reference to the Lessor.

Water Right #	Priority Date	POD #	Twp	Rng	Sec	Q-Q	Tax Lot	Gov't Lot/DLC #	Acres	Use	Page #	Previous Lease #
94956	10/31/1900	1	18 S	13 E	04	NW NW	900		0.75	IR	47	IL-2075, 1844, 1596
94956	10/31/1900	1	18 S	13 E	04	NE NW	900		0.48	IR		IL-2075, 1844

Any additional information about the right: _____

Farm Deferral Tax Status: Counties make the determination of whether a property qualifies for the farm use assessment without consideration of whether the lands have an associated water right which is leased instream. If you have questions regarding the farm use assessment you should contact your local county assessor. You should contact your County for any weed ordinance and management requirements.

The undersigned declare:

1. I/We agree during the term of this lease to suspend use of water allowed under the water right(s) involved in the lease as well as and any other appurtenant primary or supplemental water right(s); and
2. I/We certify are the lessor(s) (water right interest holder) of the water right(s) in Table 1. If not the deeded land owner, I/we have obtained consent from the deeded land owner and/or have provided documentation of authorization to pursue the instream lease; and
3. I/We affirm that the information in this application is true and accurate.

Eve L Brown Trustee Date: 11-25-25
Signature of Lessor

Printed name (and title) Eve Brown Business name, if applicable: _____
Mailing Address (with state and zip): 22855 Bear Creek Road Bend, OR 97701
Phone number (include area code): 541-610-3375 **E-mail address: twinkeve1947@gmail.com

Vernon A Schroder 775E Date: 11/22/25
Signature of Lessor

Printed name (and title) Vernon Schroder Business name, if applicable: _____
Mailing Address (with state and zip): 22855 Bear Creek Road Bend, OR 97701
Phone number (include area code): **E-mail address: vaschroder@gmail.com

Received by OWRD
March 30, 2026
Salem, OR

**DESCHUTES COUNTY ASSESSOR
REAL PROPERTY ACCOUNT NAMES**

Account # 112418
Map 18130400 00900
Owner ROBERT T BROWN TESTAMENTARY TRUST
BROWN, EVE L TTEE ET AL
22855 BEAR CREEK RD
BEND OR 97701

Name Type	Name	Ownership Type	Own Pct
OWNER	ROBERT T BROWN TESTAMENTARY TRUST	OWNER	100.00
REPRESENTATIVE	BROWN, EVE L	OWNER AS TRUSTEE	
REPRESENTATIVE	SCHRODER, VERNON ANDREW	OWNER AS TRUSTEE	

Received by OWRD
March 30, 2026
Salem, OR

Part 3 of 4 – Place of Use – Lessor Information and Signatures

**Complete Table 1 Identify water right(s) proposed to be leased instream
Provide a separate Part 3 for each Lessor (water right interest holder/landowner)**

Table 1

Irrigation District or other Water Purveyor Name: Central Oregon Irrigation District

Specify Water Right, Priority Date, point of diversion(s) (POD), place of use, tax lot, gov't lot/DLC, acres to be leased, original use type, certificate page number, and any previous lease.

If not enough room below, you may add rows (see instructions) or create a spreadsheet/table (matching Table 1) and attach.
Any attached table should include reference to the Lessor.

Water Right #	Priority Date	POD #	Twp		Rng		Sec	Q-Q		Tax Lot	Gov't Lot/DLC #	Acres	Use	Page #	Previous Lease #
94956	10/31/1900	1	17	S	13	E	33	SW	SW	1200		0.57	IR	41	IL-1946, 1841, 1717

Any additional information about the right: _____

Farm Deferral Tax Status: Counties make the determination of whether a property qualifies for the farm use assessment without consideration of whether the lands have an associated water right which is leased instream. If you have questions regarding the farm use assessment you should contact your local county assessor. You should contact your County for any weed ordinance and management requirements.

The undersigned declare:

1. I/We agree during the term of this lease to suspend use of water allowed under the water right(s) involved in the lease as well as and any other appurtenant primary or supplemental water right(s); and
2. I/We certify are the lessor(s) (water right interest holder) of the water right(s) in Table 1. If not the deeded land owner, I/we have obtained consent from the deeded land owner and/or have provided documentation of authorization to pursue the instream lease; and
3. I/We affirm that the information in this application is true and accurate.

Franklin D Callfas
Signature of Lessor

Date: 12/1/25

Printed name (and title) Franklin Callfas Business name, if applicable: _____

Mailing Address (with state and zip): 62088 Cody Rd. Bend, OR 97701

Phone number (include area code): 541-848-1857 **E-mail address: franklin@intuitivefire.net

Erica Callfas
Signature of Lessor

Date: 12/1/2025

Printed name (and title) Erica Callfas Business name, if applicable: _____

Mailing Address (with state and zip):

Phone number (include area code): **E-mail address:

Received by OWRD
March 30, 2026
Salem, OR

Part 3 of 4 – Place of Use – Lessor Information and Signatures

**Complete Table 1 Identify water right(s) proposed to be leased instream
Provide a separate Part 3 for each Lessor (water right interest holder/landowner)**

Table 1

Irrigation District or other Water Purveyor Name: Central Oregon Irrigation District

Specify Water Right, Priority Date, point of diversion(s) (POD), place of use, tax lot, gov't lot/DLC, acres to be leased, original use type, certificate page number, and any previous lease.
If not enough room below, you may add rows (see instructions) or create a spreadsheet/table (matching Table 1) and attach.
Any attached table should include reference to the Lessor.

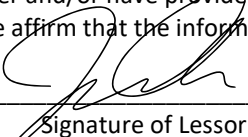
Water Right #	Priority Date	POD #	Twp	Rng	Sec	Q-Q	Tax Lot	Gov't Lot/DLC #	Acres	Use	Page #	Previous Lease #
94956	10/31/1900	1	18 S	12 E	01	NE NE	100		0.75	IR	45	None

Any additional information about the right: _____


Farm Deferral Tax Status: Counties make the determination of whether a property qualifies for the farm use assessment without consideration of whether the lands have an associated water right which is leased instream. If you have questions regarding the farm use assessment you should contact your local county assessor. You should contact your County for any weed ordinance and management requirements.

The undersigned declare:

1. I/We agree during the term of this lease to suspend use of water allowed under the water right(s) involved in the lease as well as and any other appurtenant primary or supplemental water right(s); and
2. I/We certify are the lessor(s) (water right interest holder) of the water right(s) in Table 1. If not the deeded land owner, I/we have obtained consent from the deeded land owner and/or have provided documentation of authorization to pursue the instream lease; and
3. I/We affirm that the information in this application is true and accurate.


 _____ Date: _____
 Signature of Lessor

Printed name (and title) Jason Camacho Business name, if applicable: _____
 Mailing Address (with state and zip): 21975 Bear Creek Rd. Bend, OR 97701
 Phone number (include area code): 626-727-5448 **E-mail address: jasoncamacho16@gmail.com


 _____ Date: _____
 Signature of Lessor

Printed name (and title) Kristen Camacho Business name, if applicable: _____
 Mailing Address (with state and zip): 21975 Bear Creek Rd. Bend, OR 97701
 Phone number (include area code): **E-mail address:

Received by OWRD
 March 30, 2026
 Salem, OR

Part 3 of 4 – Place of Use – Lessor Information and Signatures


**Complete Table 1 Identify water right(s) proposed to be leased instream
Provide a separate Part 3 for each Lessor (water right interest holder/landowner)**

Table 1

Irrigation District or other Water Purveyor Name: Central Oregon Irrigation District													
Specify Water Right, Priority Date, point of diversion(s) (POD), place of use, tax lot, gov't lot/DLC, acres to be leased, original use type, certificate page number, and any previous lease. If not enough room below, you may add rows (see instructions) or create a spreadsheet/table (matching Table 1) and attach. Any attached table should include reference to the Lessor.													
Water Right #	Priority Date	POD #	Twp	Rng	Sec	Q-Q		Tax Lot	Gov't Lot/DLC #	Acres	Use	Page #	Previous Lease #
94956	10/31/1900	1	15 S	14 E	14	NW	SW	302		0.89	IR	24	IL-1843
Any additional information about the right: _____													
Farm Deferral Tax Status: Counties make the determination of whether a property qualifies for the farm use assessment without consideration of whether the lands have an associated water right which is leased instream. If you have questions regarding the farm use assessment you should contact your local county assessor. You should contact your County for any weed ordinance and management requirements.													

The undersigned declare:

1. I/We agree during the term of this lease to suspend use of water allowed under the water right(s) involved in the lease as well as and any other appurtenant primary or supplemental water right(s); and
2. I/We certify are the lessor(s) (water right interest holder) of the water right(s) in Table 1. If not the deeded land owner, I/we have obtained consent from the deeded land owner and/or have provided documentation of authorization to pursue the instream lease; and
3. I/We affirm that the information in this application is true and accurate.

 Date: 2-17-26
Signature of Lessor

Printed name (and title) Brad Campbell Business name, if applicable: _____
Mailing Address (with state and zip): 3698 S Reif Rd. Powell Butte, OR 97753
Phone number (include area code): 541-633-6635 **E-mail address: bradcampbell76@yahoo.com

Received by OWRD
March 30, 2026
Salem, OR

Part 3 of 4 – Place of Use – Lessor Information and Signatures

**Complete Table 1 Identify water right(s) proposed to be leased instream
Provide a separate Part 3 for each Lessor (water right interest holder/landowner)**

Table 1

Irrigation District or other Water Purveyor Name: Central Oregon Irrigation District															
Specify Water Right, Priority Date, point of diversion(s) (POD), place of use, tax lot, gov't lot/DLC, acres to be leased, original use type, certificate page number, and any previous lease. If not enough room below, you may add rows (see instructions) or create a spreadsheet/table (matching Table 1) and attach. Any attached table should include reference to the Lessor.															
Water Right #	Priority Date	POD #	Twp		Rng		Sec	Q-Q		Tax Lot	Gov't Lot/DLC #	Acres	Use	Page #	Previous Lease #
94956	10/31/1900	1	17	S	14	E	15	SW	SE	900		0.61	IR	42	IL-1858
94956	10/31/1900	1	17	S	14	E	15	SE	SE	100		6.61	IR	42	IL-1858
94956	10/31/1900	1	17	S	14	E	15	NE	SE	100		3.41	IR	42	IL-1858
Any additional information about the right: _____															
Farm Deferral Tax Status: Counties make the determination of whether a property qualifies for the farm use assessment without consideration of whether the lands have an associated water right which is leased instream. If you have questions regarding the farm use assessment you should contact your local county assessor. You should contact your County for any weed ordinance and management requirements.															

The undersigned declare:

1. I/We agree during the term of this lease to suspend use of water allowed under the water right(s) involved in the lease as well as and any other appurtenant primary or supplemental water right(s); and
2. I/We certify are the lessor(s) (water right interest holder) of the water right(s) in Table 1. If not the deeded land owner, I/we have obtained consent from the deeded land owner and/or have provided documentation of authorization to pursue the instream lease; and
3. I/We affirm that the information in this application is true and accurate.

Terrance Doyle Date: 11/14/05
Signature of Lessor

Printed name (and title) Terrance Doyle Business name, if applicable: _____
Mailing Address (with state and zip): 63295 Johnson Ranch Rd Bend, OR 97701
Phone number (include area code): 541-350-0498 **E-mail address: terencewdoyle@gmail.com

Rosemary Byrnes Date: 11/14/05
Signature of Lessor

Printed name (and title) Rosemary Byrnes Business name, if applicable: _____
Mailing Address (with state and zip):
Phone number (include area code): **E-mail address:

Received by OWRD
March 30, 2026
Salem, OR

**DESCHUTES COUNTY ASSESSOR
REAL PROPERTY ACCOUNT NAMES**

Account # 131575
Map 171415D0 00100
Owner DOYLE FAMILY REVOCABLE TRUST
DOYLE, TERENCE TTEE ET AL
63295 JOHNSON RANCH RD
BEND OR 97701

Name Type	Name	Ownership Type	Own Pct
OWNER	DOYLE FAMILY REVOCABLE TRUST	OWNER	100.00
REPRESENTATIVE	DOYLE, TERENCE	OWNER AS TRUSTEE	
REPRESENTATIVE	BYRNES, ROSEMARY	OWNER AS TRUSTEE	

Received by OWRD
March 30, 2026
Salem, OR

Part 3 of 4 – Place of Use – Lessor Information and Signatures

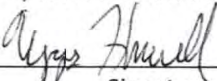
**Complete Table 1 Identify water right(s) proposed to be leased instream
Provide a separate Part 3 for each Lessor (water right interest holder/landowner)**

Table 1


Irrigation District or other Water Purveyor Name: Central Oregon Irrigation District															
Specify Water Right, Priority Date, point of diversion(s) (POD), place of use, tax lot, gov't lot/DLC, acres to be leased, original use type, certificate page number, and any previous lease. If not enough room below, you may add rows (see instructions) or create a spreadsheet/table (matching Table 1) and attach. Any attached table should include reference to the Lessor.															
Water Right #	Priority Date	POD #	Twp		Rng		Sec	Q-Q		Tax Lot	Gov't Lot/DLC #	Acres	Use	Page #	Previous Lease #
94956	10/31/1900	1	15	S	14	E	27	SE	SW	1001		0.99	IR	26	None
Any additional information about the right: _____															
Farm Deferral Tax Status: Counties make the determination of whether a property qualifies for the farm use assessment without consideration of whether the lands have an associated water right which is leased instream. If you have questions regarding the farm use assessment you should contact your local county assessor. You should contact your County for any weed ordinance and management requirements.															

The undersigned declare:

1. I/We agree during the term of this lease to suspend use of water allowed under the water right(s) involved in the lease as well as and any other appurtenant primary or supplemental water right(s); and
2. I/We certify are the lessor(s) (water right interest holder) of the water right(s) in Table 1. If not the deeded land owner, I/we have obtained consent from the deeded land owner and/or have provided documentation of authorization to pursue the instream lease; and
3. I/We affirm that the information in this application is true and accurate.


 _____ Date: 2/8/2026
 Signature of Lessor

Printed name (and title) Alyssa Harwell Business name, if applicable: _____
 Mailing Address (with state and zip): 7337 SW Kissler Rd Powell Butte, OR 97753
 Phone number (include area code) 541 410-5857 **E-mail address: harwellaly@gmail.com


 _____ Date: 2/8/2026
 Signature of Lessor

Printed name (and title) Kenneth Harwell Business name, if applicable: _____
 Mailing Address (with state and zip): 7337 SW Kissler Rd Powell Butte, OR 97753
 Phone number (include area code): **E-mail address:

Received by OWRD
 March 30, 2026
 Salem, OR

Part 3 of 4 – Place of Use – Lessor Information and Signatures

**Complete Table 1 Identify water right(s) proposed to be leased instream
Provide a separate Part 3 for each Lessor (water right interest holder/landowner)**

Table 1

Irrigation District or other Water Purveyor Name: Central Oregon Irrigation District															
Specify Water Right, Priority Date, point of diversion(s) (POD), place of use, tax lot, gov't lot/DLC, acres to be leased, original use type, certificate page number, and any previous lease. If not enough room below, you may add rows (see instructions) or create a spreadsheet/table (matching Table 1) and attach. Any attached table should include reference to the Lessor.															
Water Right #	Priority Date	POD #	Twp		Rng		Sec	Q-Q		Tax Lot	Gov't Lot/DLC #	Acres	Use	Page #	Previous Lease #
94956	10/31/1900	1	18	S	12	E	02	NE	SE	1319		1.00	IR	45	IL-1946, 2013
Any additional information about the right: _____															
Farm Deferral Tax Status: Counties make the determination of whether a property qualifies for the farm use assessment without consideration of whether the lands have an associated water right which is leased instream. If you have questions regarding the farm use assessment you should contact your local county assessor. You should contact your County for any weed ordinance and management requirements.															

The undersigned declare:

1. I/We agree during the term of this lease to suspend use of water allowed under the water right(s) involved in the lease as well as and any other appurtenant primary or supplemental water right(s); and
2. I/We certify are the lessor(s) (water right interest holder) of the water right(s) in Table 1. If not the deeded land owner, I/we have obtained consent from the deeded land owner and/or have provided documentation of authorization to pursue the instream lease; and
3. I/We affirm that the information in this application is true and accurate.


Signature of Lessor

Date: 2/26/24

Printed name (and title): Alice Shapiro Business name, if applicable: Jewish Community of Central Oregon
 Mailing Address (with state and zip): PO Box 1773, Bend, OR 97709
 Phone number (include area code): 360-280-2141 **E-mail address: president@jccobend.com

Received by OWRD
March 30, 2026
Salem, OR

Business Name Search

[New Search](#)

[Printer Friendly](#)

Business Entity Data

02-09-2026
08:17

Registry Nbr	Entity Type	Entity Status	Jurisdiction	Registry Date	Next Renewal Date	Renewal Due?
333483-84	DNP	ACT	OREGON	03-01-1993	03-01-2027	
Entity Name	JEWISH COMMUNITY OF CENTRAL OREGON					
Foreign Name						
Non Profit Type	RELIGIOUS WITH MEMBERS					

Received by OWRD
March 30, 2026
Salem, OR

[New Search](#)

[Printer Friendly](#)

Associated Names

Type	PPB	PRINCIPAL PLACE OF BUSINESS			
Addr 1	21555 MODOC LN				
Addr 2					
CSZ	BEND	OR	97702	Country	UNITED STATES OF AMERICA

Please click [here](#) for general information about registered agents and service of process.

Type	AGT	REGISTERED AGENT	Start Date	09-23-2023	Resign Date
Name	NEAL	NELSON			
Addr 1	57224 ISLAND ROAD				
Addr 2	MEADOW HOUSE 24				
CSZ	SUNRIVER	OR	97707	Country	UNITED STATES OF AMERICA

Type	MAL	MAILING ADDRESS			
Addr 1	PO BOX 1773				
Addr 2					
CSZ	BEND	OR	97709	Country	UNITED STATES OF AMERICA

Type	PRE	PRESIDENT	Resign Date
Name	ALICE	SHAPIRO	
Addr 1	20566 CONIFER AVE		
Addr 2			
CSZ	BEND	OR	97702
Country	UNITED STATES OF AMERICA		

Type	SEC	SECRETARY	Resign Date
Name	ALICE	SHAPIRO	

Addr 1	20566 CONIFER AVE				
Addr 2					
CSZ	BEND	OR	97702	Country	UNITED STATES OF AMERICA


















[New Search](#) [Printer Friendly](#) **Name History**

Business Entity Name	Name Type	Name Status	Start Date	End Date
JEWISH COMMUNITY OF CENTRAL OREGON	EN	CUR	03-01-1993	

Received by OWRD
March 30, 2026
Salem, OR

Please [read](#) before ordering [Copies](#).

[New Search](#) [Printer Friendly](#) **Summary History**

Image Available	Action	Transaction Date	Effective Date	Status	Name/Agent Change	Dissolved By
	AMENDED ANNUAL REPORT	01-21-2026		FI		
	AMNDMT TO ANNUAL RPT/INFO STATEMENT	07-02-2025		FI		
	AMENDED ANNUAL REPORT	02-04-2025		FI		
	AMENDED ANNUAL REPORT	02-07-2024		FI		
	AMNDMT TO ANNUAL RPT/INFO STATEMENT	09-23-2023		FI	Agent	
	AMENDED ANNUAL REPORT	01-26-2023		FI		
	AMNDMT TO ANNUAL RPT/INFO STATEMENT	12-15-2022		FI	Agent	
	AMENDED ANNUAL REPORT	03-03-2022		FI		
	AMENDED ANNUAL REPORT	02-08-2021		FI	Agent	
	AMENDED ANNUAL REPORT	01-30-2020		FI		
	AMENDED ANNUAL REPORT	03-15-2019		FI	Agent	
	AMENDED ANNUAL REPORT	03-19-2018		FI		
	AMENDED ANNUAL REPORT	03-03-2017		FI	Agent	
	AMENDED ANNUAL REPORT	02-10-2016		FI		
	AMENDED ANNUAL REPORT	02-07-2015		FI		
	AMENDED ANNUAL REPORT	02-25-2014		FI		
	AMENDED ANNUAL REPORT	03-18-2013		FI		

Part 3 of 4 – Place of Use – Lessor Information and Signatures

**Complete Table 1 Identify water right(s) proposed to be leased instream
Provide a separate Part 3 for each Lessor (water right interest holder/landowner)**

Table 1

Irrigation District or other Water Purveyor Name: Central Oregon Irrigation District

Specify Water Right, Priority Date, point of diversion(s) (POD), place of use, tax lot, gov't lot/DLC, acres to be leased, original use type, certificate page number, and any previous lease.
If not enough room below, you may add rows (see instructions) or create a spreadsheet/table (matching Table 1) and attach.
Any attached table should include reference to the Lessor.


Water Right #	Priority Date	POD #	Twp		Rng		Sec	Q-Q		Tax Lot	Gov't Lot/DLC #	Acres	Use	Page #	Previous Lease #
94956	10/31/1900	1	17	S	14	E	24	SW	SE	1700		1.18	IR	43	IL-1598, 1233, 897

Any additional information about the right: _____


Farm Deferral Tax Status: Counties make the determination of whether a property qualifies for the farm use assessment without consideration of whether the lands have an associated water right which is leased instream. If you have questions regarding the farm use assessment you should contact your local county assessor. You should contact your County for any weed ordinance and management requirements.

The undersigned declare:

1. I/We agree during the term of this lease to suspend use of water allowed under the water right(s) involved in the lease as well as and any other appurtenant primary or supplemental water right(s); and
2. I/We certify are the lessor(s) (water right interest holder) of the water right(s) in Table 1. If not the deeded land owner, I/we have obtained consent from the deeded land owner and/or have provided documentation of authorization to pursue the instream lease; and
3. I/We affirm that the information in this application is true and accurate.


 _____ Date: 11-17-25
 Signature of Lessor

Printed name (and title) Ronda Kanitz Business name, if applicable: _____
 Mailing Address (with state and zip): PO Box 7978 Bend, OR 97708
 Phone number (include area code): 541-480-4886 **E-mail address: kanitzronda@gmail.com


 _____ Date: 11/17/25
 Signature of Lessor

Printed name (and title) Mark Kanitz Business name, if applicable: _____
 Mailing Address (with state and zip): PO Box 7978 Bend, OR 97708
 Phone number (include area code): **E-mail address:

Received by OWRD
 March 30, 2026
 Salem, OR

Part 3 of 4 – Place of Use – Lessor Information and Signatures


**Complete Table 1 Identify water right(s) proposed to be leased instream
Provide a separate Part 3 for each Lessor (water right interest holder/landowner)**

Table 1

Irrigation District or other Water Purveyor Name: Central Oregon Irrigation District															
Specify Water Right, Priority Date, point of diversion(s) (POD), place of use, tax lot, gov't lot/DLC, acres to be leased, original use type, certificate page number, and any previous lease. If not enough room below, you may add rows (see instructions) or create a spreadsheet/table (matching Table 1) and attach. Any attached table should include reference to the Lessor.															
Water Right #	Priority Date	POD #	Twp		Rng		Sec	Q-Q		Tax Lot	Gov't Lot/DLC #	Acres	Use	Page #	Previous Lease #
94956	10/31/1900	1	18	S	13	E	04	NE	SE	100		0.86	IR	47	IL-2077
94956	10/31/1900	1	18	S	13	E	04	SE	SE	100		1.10	IR	47	IL-2077
94956	10/31/1900	1	18	S	13	E	04	SE	SE	300		0.65	IR	47	IL-2077
Any additional information about the right: _____															
Farm Deferral Tax Status: Counties make the determination of whether a property qualifies for the farm use assessment without consideration of whether the lands have an associated water right which is leased instream. If you have questions regarding the farm use assessment you should contact your local county assessor. You should contact your County for any weed ordinance and management requirements.															

The undersigned declare:

1. I/We agree during the term of this lease to suspend use of water allowed under the water right(s) involved in the lease as well as and any other appurtenant primary or supplemental water right(s); and
2. I/We certify are the lessor(s) (water right interest holder) of the water right(s) in Table 1. If not the deeded land owner, I/we have obtained consent from the deeded land owner and/or have provided documentation of authorization to pursue the instream lease; and
3. I/We affirm that the information in this application is true and accurate.


 _____ Date: 11/24/25
 Signature of Lessor

Printed name (and title) Kim Ward Business name, if applicable: Kim D Ward, LLC
 Mailing Address (with state and zip): 23160 E. Hwy 20 Bend, OR 97701
 Phone number (include area code): 541-382-1636 **E-mail address: ralstodayna@msn.com

Received by OWRD
 March 30, 2026
 Salem, OR



Business Name Search

[New Search](#)

[Printer Friendly](#)

Business Entity Data

11-18-2025
12:47

Registry Nbr	Entity Type	Entity Status	Jurisdiction	Registry Date	Next Renewal Date	Renewal Due?
432035-87	DLLC	ACT	OREGON	12-12-1994	12-12-2025	YES
Entity Name	KIM D. WARD L.L.C.					
Foreign Name						

Online Renewal:

[Renew Online](#)

[Click here to generate and print an annual report.](#)

Received by OWRD
March 30, 2026
Salem, OR

[New Search](#)

[Printer Friendly](#)

Associated Names

Type	PPB	PRINCIPAL PLACE OF BUSINESS					
Addr 1	23160 E HWY 20						
Addr 2							
CSZ	BEND	OR	97701		Country	UNITED STATES OF AMERICA	

Please click [here](#) for general information about registered agents and service of process.

Type	AGT	REGISTERED AGENT		Start Date	10-31-2023	Resign Date	
Name	JEFF		EAGER				
Addr 1	20584 SE EVIAN AVENUE						
Addr 2							
CSZ	BEND	OR	97702		Country	UNITED STATES OF AMERICA	

Type	MAL	MAILING ADDRESS					
Addr 1	PO BOX 2264						
Addr 2							
CSZ	BEND	OR	97709		Country	UNITED STATES OF AMERICA	

Type	MGR	MANAGER				Resign Date	
Name	SALLY	J	WARD				
Addr 1	23160 E HWY 20						
Addr 2							

CSZ	BEND	OR	97701		Country	UNITED STATES OF AMERICA
Type	MGR	MANAGER			Resign Date	
Name	KIM	D	WARD			
Addr 1	23160 E HWY 20					
Addr 2						
CSZ	BEND	OR	97701		Country	UNITED STATES OF AMERICA











[New Search](#) [Printer Friendly](#) **Name History**

Business Entity Name	Name Type	Name Status	Start Date	End Date
KIM D. WARD L.L.C.	EN	CUR	12-12-1994	

Received by OWRD
March 30, 2026
Salem, OR

Please [read](#) before ordering [Copies](#).

[New Search](#) [Printer Friendly](#) **Summary History**

Image Available	Action	Transaction Date	Effective Date	Status	Name/Agent Change	Dissolved By
	REINSTATEMENT AMENDED	04-10-2025		FI		
	ADMINISTRATIVE DISSOLUTION	02-13-2025		SYS		
	AMNDMT TO ANNUAL RPT/INFO STATEMENT	01-16-2025		FI		
	AMENDED ANNUAL REPORT	10-31-2023		FI	Agent	
	AMENDED ANNUAL REPORT	11-03-2022		FI		
	AMENDED ANNUAL REPORT	10-28-2021		FI		
	AMENDED ANNUAL REPORT	10-29-2020		FI		
	AMENDED ANNUAL REPORT	10-28-2019		FI		
	AMENDED ANNUAL REPORT	11-01-2018		FI		
	AMNDMT TO ANNUAL RPT/INFO STATEMENT	08-22-2018		FI		
	ANNUAL REPORT PAYMENT	12-04-2017		SYS		
	ANNUAL REPORT PAYMENT	11-29-2016		SYS		
	ANNUAL REPORT PAYMENT	12-01-2015		SYS		
	AMNDMT TO ANNUAL RPT/INFO STATEMENT	10-01-2015		FI		

Part 3 of 4 – Place of Use – Lessor Information and Signatures

**Complete Table 1 Identify water right(s) proposed to be leased instream
Provide a separate Part 3 for each Lessor (water right interest holder/landowner)**

Table 1

Irrigation District or other Water Purveyor Name: Central Oregon Irrigation District

Specify Water Right, Priority Date, point of diversion(s) (POD), place of use, tax lot, gov't lot/DLC, acres to be leased, original use type, certificate page number, and any previous lease.

If not enough room below, you may add rows (see instructions) or create a spreadsheet/table (matching Table 1) and attach.
Any attached table should include reference to the Lessor.


Water Right #	Priority Date	POD #	Twp	Rng	Sec	Q-Q		Tax Lot	Gov't Lot/DLC #	Acres	Use	Page #	Previous Lease #
94956	10/31/1900	1	18 S	13 E	10	NE	NW	301		1.12	IR	46	IL-1958, 1909, 1520

Any additional information about the right: _____

Farm Deferral Tax Status: Counties make the determination of whether a property qualifies for the farm use assessment without consideration of whether the lands have an associated water right which is leased instream. If you have questions regarding the farm use assessment you should contact your local county assessor. You should contact your County for any weed ordinance and management requirements.

The undersigned declare:

1. I/We agree during the term of this lease to suspend use of water allowed under the water right(s) involved in the lease as well as and any other appurtenant primary or supplemental water right(s); and
2. I/We certify are the lessor(s) (water right interest holder) of the water right(s) in Table 1. If not the deeded land owner, I/we have obtained consent from the deeded land owner and/or have provided documentation of authorization to pursue the instream lease; and
3. I/We affirm that the information in this application is true and accurate.


 _____ Date: 1/5/2026
 Signature of Lessor

Printed name (and title) Stephen Kundert Business name, if applicable: _____
 Mailing Address (with state and zip): 61565 K Barr Rd Bend, OR 97702
 Phone number (include area code): 541-~~389-6397~~ 480-7844 **E-mail address: kbarrd@gmail.com

Received by OWRD
 March 30, 2026
 Salem, OR

Part 3 of 4 – Place of Use – Lessor Information and Signatures

**Complete Table 1 Identify water right(s) proposed to be leased instream
Provide a separate Part 3 for each Lessor (water right interest holder/landowner)**

Table 1

Irrigation District or other Water Purveyor Name: Central Oregon Irrigation District

Specify Water Right, Priority Date, point of diversion(s) (POD), place of use, tax lot, gov't lot/DLC, acres to be leased, original use type, certificate page number, and any previous lease.
If not enough room below, you may add rows (see instructions) or create a spreadsheet/table (matching Table 1) and attach.
Any attached table should include reference to the Lessor.

Water Right #	Priority Date	POD #	Twp	Rng	Sec	Q-Q	Tax Lot	Gov't Lot/DLC #	Acres	Use	Page #	Previous Lease #
94956	10/31/1900	1	15 S	15 E	19	NE SE	400		1.16	IR	29	IL-2013, 1907, 1843

Any additional information about the right: _____

Farm Deferral Tax Status: Counties make the determination of whether a property qualifies for the farm use assessment without consideration of whether the lands have an associated water right which is leased instream. If you have questions regarding the farm use assessment you should contact your local county assessor. You should contact your County for any weed ordinance and management requirements.

The undersigned declare:

1. I/We agree during the term of this lease to suspend use of water allowed under the water right(s) involved in the lease as well as and any other appurtenant primary or supplemental water right(s); and
2. I/We certify are the lessor(s) (water right interest holder) of the water right(s) in Table 1. If not the deeded land owner, I/we have obtained consent from the deeded land owner and/or have provided documentation of authorization to pursue the instream lease; and
3. I/We affirm that the information in this application is true and accurate.

_____ Date: 1/13/2026
Signature of Lessor

Printed name (and title) Michael Lazarus Business name, if applicable: _____
Mailing Address (with state and zip): 5205 SW Parrish Lane Powell Butte, OR 97753
Phone number (include area code): 206-309-1347 **E-mail address: farm@lazarusnaturals.com

Received by OWRD
March 30, 2026
Salem, OR

Part 3 of 4 – Place of Use – Lessor Information and Signatures


**Complete Table 1 Identify water right(s) proposed to be leased instream
Provide a separate Part 3 for each Lessor (water right interest holder/landowner)**

Table 1

Irrigation District or other Water Purveyor Name: Central Oregon Irrigation District															
Specify Water Right, Priority Date, point of diversion(s) (POD), place of use, tax lot, gov't lot/DLC, acres to be leased, original use type, certificate page number, and any previous lease. If not enough room below, you may add rows (see instructions) or create a spreadsheet/table (matching Table 1) and attach. Any attached table should include reference to the Lessor.															
Water Right #	Priority Date	POD #	Twp		Rng		Sec	Q-Q		Tax Lot	Gov't Lot/DLC #	Acres	Use	Page #	Previous Lease #
94956	10/31/1900	1	17	S	12	E	35	NE	SE	1403		4.0	IR	38	IL-2028, 1807
Any additional information about the right: _____															
Farm Deferral Tax Status: Counties make the determination of whether a property qualifies for the farm use assessment without consideration of whether the lands have an associated water right which is leased instream. If you have questions regarding the farm use assessment you should contact your local county assessor. You should contact your County for any weed ordinance and management requirements.															

The undersigned declare:

1. I/We agree during the term of this lease to suspend use of water allowed under the water right(s) involved in the lease as well as and any other appurtenant primary or supplemental water right(s); and
2. I/We certify are the lessor(s) (water right interest holder) of the water right(s) in Table 1. If not the deeded land owner, I/we have obtained consent from the deeded land owner and/or have provided documentation of authorization to pursue the instream lease; and
3. I/We affirm that the information in this application is true and accurate.



Signature of Lessor

Date: 2-10-26

Printed name (and title) William Mayer Business name, if applicable: _____

Mailing Address (with state and zip): 61185 Billadeau Rd. Bend, OR 97702

Phone number (include area code): (541) 410-7014 **E-mail address: mayerremodel@gmail.com

Received by OWRD
March 30, 2026
Salem, OR

Part 3 of 4 – Place of Use – Lessor Information and Signatures

**Complete Table 1 Identify water right(s) proposed to be leased instream
Provide a separate Part 3 for each Lessor (water right interest holder/landowner)**

Table 1

Irrigation District or other Water Purveyor Name: Central Oregon Irrigation District

Specify Water Right, Priority Date, point of diversion(s) (POD), place of use, tax lot, gov't lot/DLC, acres to be leased, original use type, certificate page number previous lease.

If not enough room below, you may add rows (see instructions) or create a spreadsheet/table (matching Table 1) and attach.
Any attached table should include reference to the Lessor.

Water Right #	Priority Date	POD #	Twp	Rng	Sec	Q-Q	Tax Lot	Gov't Lot/DLC #	Acres	Use	Page #	Previous
94956	10/31/1900	1	18 S	12 E	03	SE NE	500		1.18	IR	45	IL-1948, 19

Any additional information about the right: _____

Farm Deferral Tax Status: Counties make the determination of whether a property qualifies for the farm use assessment without consideration of whether the landowner has an associated water right which is leased instream. If you have questions regarding the farm use assessment you should contact your local county assessor. You should contact your County for any weed ordinance and management requirements.

The undersigned declare:

- I/We agree during the term of this lease to suspend use of water allowed under the water right(s) involved in the lease as well as and any other appurtenant supplemental water right(s); and
- I/We certify are the lessor(s) (water right interest holder) of the water right(s) in Table 1. If not the deeded land owner, I/we have obtained consent from the owner and/or have provided documentation of authorization to pursue the instream lease; and
- I/We affirm that the information in this application is true and accurate.

Thomas McManus
Signature of Lessor Date: 2-11-2026

Printed name (and title) Thomas McManus Business name, if applicable: _____

Mailing Address (with state and zip): 61870 Pettigrew Rd. Bend, Or 97702

Phone number (include area code): (541) 350-0239 **E-mail address: carpet-smart@bendbroadband.com

Diana McManus
Signature of Lessor Date: 2-11-2026

Printed name (and title) Diana McManus Business name, if applicable: _____

Mailing Address (with state and zip): 61870 Pettigrew Rd. Bend, Or 97702

Phone number (include area code): **E-mail address:

Thomas McManus
61870 Pettigrew Rd
Bend OR 97702
carpet-smart@bendbroadband.com
541-350-0239 .com

Diana McManus
61870 Pettigrew Rd
Bend OR, 97702
carpet-smart@bendbroadband.com
541-350-4615

Received by OWRD
March 30, 2026
Salem, OR

Part 3 of 4 – Place of Use – Lessor Information and Signatures


**Complete Table 1 Identify water right(s) proposed to be leased instream
Provide a separate Part 3 for each Lessor (water right interest holder/landowner)**

Table 1

Irrigation District or other Water Purveyor Name: Central Oregon Irrigation District															
Specify Water Right, Priority Date, point of diversion(s) (POD), place of use, tax lot, gov't lot/DLC, acres to be leased, original use type, certificate page number, and any previous lease. If not enough room below, you may add rows (see instructions) or create a spreadsheet/table (matching Table 1) and attach. Any attached table should include reference to the Lessor.															
Water Right #	Priority Date	POD #	Twp		Rng		Sec	Q-Q		Tax Lot	Gov't Lot/DLC #	Acres	Use	Page #	Previous Lease #
94956	10/31/1900	1	18	S	12	E	04	SW	SW	2001		1.0	IR	45	None
Any additional information about the right: _____															
Farm Deferral Tax Status: Counties make the determination of whether a property qualifies for the farm use assessment without consideration of whether the lands have an associated water right which is leased instream. If you have questions regarding the farm use assessment you should contact your local county assessor. You should contact your County for any weed ordinance and management requirements.															

The undersigned declare:

1. I/We agree during the term of this lease to suspend use of water allowed under the water right(s) involved in the lease as well as and any other appurtenant primary or supplemental water right(s); and
2. I/We certify are the lessor(s) (water right interest holder) of the water right(s) in Table 1. If not the deeded land owner, I/we have obtained consent from the deeded land owner and/or have provided documentation of authorization to pursue the instream lease; and
3. I/We affirm that the information in this application is true and accurate.

 Date: 1-8-26
Signature of Lessor

Printed name (and title) Kevin Palmer Business name, if applicable: _____
Mailing Address (with state and zip): 435 SE Reed Market Rd. Bend, OR 97702
Phone number (include area code): **E-mail address:

Received by OWRD
March 30, 2026
Salem, OR

Part 3 of 4 – Place of Use – Lessor Information and Signatures

**Complete Table 1 Identify water right(s) proposed to be leased instream
Provide a separate Part 3 for each Lessor (water right interest holder/landowner)**

Table 1

Irrigation District or other Water Purveyor Name: **Central Oregon Irrigation District**

Specify Water Right, Priority Date, point of diversion(s) (POD), place of use, tax lot, gov't lot/DLC, acres to be leased, original use type, certificate page number, and any previous lease.

If not enough room below, you may add rows (see instructions) or create a spreadsheet/table (matching Table 1) and attach.
Any attached table should include reference to the Lessor.

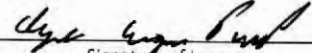
Water Right #	Priority Date	POD #	Twp	Rng	Sec	Q-Q	Tax Lot	Gov't Lot/DLC #	Acres	Use	Page #	Previous Lease #
94956	10/31/1900	1	17 S	12 E	26	SE NE	204		12.30	IR	37	IL-2011, 1956, 1907
94956	10/31/1900	1	17 S	12 E	26	SW NE	204		3.0	JR	37	IL-2011, 1956, 1907

Any additional information about the right: _____

Farm Deferral Tax Status: Counties make the determination of whether a property qualifies for the farm use assessment without consideration of whether the lands have an associated water right which is leased instream. If you have questions regarding the farm use assessment you should contact your local county assessor. You should contact your County for any weed ordinance and management requirements.

The undersigned declare:

1. I/We agree during the term of this lease to suspend use of water allowed under the water right(s) involved in the lease as well as and any other appurtenant primary or supplemental water right(s); and
2. I/We certify are the lessor(s) (water right interest holder) of the water right(s) in Table 1. If not the deeded land owner, I/we have obtained consent from the deeded land owner and/or have provided documentation of authorization to pursue the instream lease; and
3. I/We affirm that the information in this application is true and accurate.

 Date: 2/10/26
Signature of Lessor

Printed name (and title) Clyde Wayne Purcell C/O Brenda Grigsby Business name, if applicable: PURCELL FAMILY INVESTMENT LLC _____
Mailing Address (with state and zip): 667 Palisade Rim Dr. Henderson, NV 89012
Phone number (include area code) (541) 312-2641 **E-mail address: brendagrigsby1122@gmail.com

Received by OWRD
March 30, 2026
Salem, OR

**DESCHUTES COUNTY ASSESSOR
REAL PROPERTY ACCOUNT NAMES**

Account # 155971
Map 17122600 00204
Owner PURCELL FAMILY INVESTMENT LLC ET AL
C/O BRENDA GRIGSBY (A)
667 PALISADE RIM DR
HENDERSON NV 89012

Name Type	Name	Ownership Type	Own Pct
OWNER	PURCELL FAMILY INVESTMENT LLC	OWNER	50.00
OWNER	PURCELL, CLYDE WAYNE	OWNER	50.00

Received by OWRD
March 30, 2026
Salem, OR

Part 3 of 4 – Place of Use – Lessor Information and Signatures

**Complete Table 1 Identify water right(s) proposed to be leased instream
Provide a separate Part 3 for each Lessor (water right interest holder/landowner)**

Table 1

Irrigation District or other Water Purveyor Name: Central Oregon Irrigation District															
Specify Water Right, Priority Date, point of diversion(s) (POD), place of use, tax lot, gov't lot/DLC, acres to be leased, original use type, certificate page number, and any previous lease. If not enough room below, you may add rows (see instructions) or create a spreadsheet/table (matching Table 1) and attach. Any attached table should include reference to the Lessor.															
Water Right #	Priority Date	POD #	Twp	Rng	Sec	Q-Q	Tax Lot	Gov't Lot/DLC #	Acres	Use	Page #	Previous Lease #			
94956	10/31/1900	1	17 S	13 E	28	NE NE	200		1.0	IR	40	IL-1841			
Any additional information about the right: _____															
Farm Deferral Tax Status: Counties make the determination of whether a property qualifies for the farm use assessment without consideration of whether the lands have an associated water right which is leased instream. If you have questions regarding the farm use assessment you should contact your local county assessor. You should contact your County for any weed ordinance and management requirements.															

The undersigned declare:

1. I/We agree during the term of this lease to suspend use of water allowed under the water right(s) involved in the lease as well as and any other appurtenant primary or supplemental water right(s); and
2. I/We certify are the lessor(s) (water right interest holder) of the water right(s) in Table 1. If not the deeded land owner, I/we have obtained consent from the deeded land owner and/or have provided documentation of authorization to pursue the instream lease; and
3. I/We affirm that the information in this application is true and accurate.


Signature of Lessor

Date: Nov. 20, 2025

Printed name (and title) Thomas Rasmussen Business name, if applicable: _____

Mailing Address (with state and zip): 62765 Stenkamp Rd

Phone number (include area code): 541-389-8894 **E-mail address: tlrazz1@gmail.com

Received by OWRD
March 30, 2026
Salem, OR

Part 3 of 4 – Place of Use – Lessor Information and Signatures

**Complete Table 1 Identify water right(s) proposed to be leased instream
Provide a separate Part 3 for each Lessor (water right interest holder/landowner)**

Table 1

Irrigation District or other Water Purveyor Name: Central Oregon Irrigation District

Specify Water Right, Priority Date, point of diversion(s) (POD), place of use, tax lot, gov't lot/DLC, acres to be leased, original use type, certificate page number, and any previous lease.
If not enough room below, you may add rows (see instructions) or create a spreadsheet/table (matching Table 1) and attach.
Any attached table should include reference to the Lessor.


Water Right #	Priority Date	POD #	Twp		Rng		Sec	Q-Q		Tax Lot	Gov't Lot/DLC #	Acres	Use	Page #	Previous Lease #
94956	10/31/1900	1	17	S	13	E	27	SW	SE	3400		17.87	IR	40	IL-1858

Any additional information about the right: _____

Farm Deferral Tax Status: Counties make the determination of whether a property qualifies for the farm use assessment without consideration of whether the lands have an associated water right which is leased instream. If you have questions regarding the farm use assessment you should contact your local county assessor. You should contact your County for any weed ordinance and management requirements.

The undersigned declare:

1. I/We agree during the term of this lease to suspend use of water allowed under the water right(s) involved in the lease as well as and any other appurtenant primary or supplemental water right(s); and
2. I/We certify are the lessor(s) (water right interest holder) of the water right(s) in Table 1. If not the deeded land owner, I/we have obtained consent from the deeded land owner and/or have provided documentation of authorization to pursue the instream lease; and
3. I/We affirm that the information in this application is true and accurate.


 _____ Date: 01/06/2026
 Signature of Lessor

Printed name (and title) Randal Ty Reinhart Business name, if applicable: _____
 Mailing Address (with state and zip): 19441 Piute Circle Bend, OR 97702 23450 Walker Road, Bend, OR 97701
 Phone number (include area code): 541-480-2675 **E-mail address: ty@reinhartconstruction.com

Deceased
 _____ Date: _____
 Signature of Lessor

Printed name (and title) Kristin Reinhart Business name, if applicable: _____
 Mailing Address (with state and zip): 19441 Piute Circle Bend, OR 97702
 Phone number (include area code): **E-mail address:

Received by OWRD
 March 30, 2026
 Salem, OR

Part 3 of 4 – Place of Use – Lessor Information and Signatures

**Complete Table 1 Identify water right(s) proposed to be leased instream
Provide a separate Part 3 for each Lessor (water right interest holder/landowner)**

Table 1

Irrigation District or other Water Purveyor Name: Central Oregon Irrigation District Specify Water Right, Priority Date, point of diversion(s) (POD), place of use, tax lot, gov't lot/DLC, acres to be leased, original use type, certificate page number, and any previous lease. If not enough room below, you may add rows (see instructions) or create a spreadsheet/table (matching Table 1) and attach. Any attached table should include reference to the Lessor.														
Water Right #	Priority Date	POD #	Twp	Rng	Sec	Q-Q	Tax Lot	Gov't Lot/DLC #	Acres	Use	Page #	Previous Lease #		
94956	10/31/1900	1	16 S	14 E	20	NE NW	401		0.62	IR	34	None		
Any additional information about the right: _____														
Farm Deferral Tax Status: Counties make the determination of whether a property qualifies for the farm use assessment without consideration of whether the lands have an associated water right which is leased instream. If you have questions regarding the farm use assessment you should contact your local county assessor. You should contact your County for any weed ordinance and management requirements.														

The undersigned declare:

1. I/We agree during the term of this lease to suspend use of water allowed under the water right(s) involved in the lease as well as and any other appurtenant primary or supplemental water right(s); and
2. I/We certify are the lessor(s) (water right interest holder) of the water right(s) in Table 1. If not the deeded land owner, I/we have obtained consent from the deeded land owner and/or have provided documentation of authorization to pursue the instream lease; and
3. I/We affirm that the information in this application is true and accurate.

Tonya Rosebrook

Date: 12-29-2015

Signature of Lessor _____
 Printed name (and title): Tonya Rosebrook Business name, if applicable: _____
 Mailing Address (with state and zip): 14221 SW Miller Trail, Powell Butte, OR 97753
 Phone number (include area code): 541-406-1350 **E-mail address: tonyasquarterhorses@yahoo.com

 DECEASED Date: _____
 Signature of Lessor _____

Printed name (and title) Jason Rosebrook Business name, if applicable: _____
 Mailing Address (with state and zip): _____
 Phone number (include area code): **E-mail address: _____

Received by OWRD
 March 30, 2026
 Salem, OR

Part 3 of 4 – Place of Use – Lessor Information and Signatures

**Complete Table 1 Identify water right(s) proposed to be leased instream
Provide a separate Part 3 for each Lessor (water right interest holder/landowner)**

Table 1

Irrigation District or other Water Purveyor Name: Central Oregon Irrigation District

Specify Water Right, Priority Date, point of diversion(s) (POD), place of use, tax lot, gov't lot/DLC, acres to be leased, original use type, certificate page number, and any previous lease.
If not enough room below, you may add rows (see instructions) or create a spreadsheet/table (matching Table 1) and attach.
Any attached table should include reference to the Lessor.


Water Right #	Priority Date	POD #	Twp		Rng		Sec	Q-Q		Tax Lot	Gov't Lot/DLC #	Acres	Use	Page #	Previous Lease #
94956	10/31/1900	1	17	S	14	E	21	SE	SE	9000		1.0	IR	42	IL-2082

Any additional information about the right: _____


Farm Deferral Tax Status: Counties make the determination of whether a property qualifies for the farm use assessment without consideration of whether the lands have an associated water right which is leased instream. If you have questions regarding the farm use assessment you should contact your local county assessor. You should contact your County for any weed ordinance and management requirements.

The undersigned declare:

1. I/We agree during the term of this lease to suspend use of water allowed under the water right(s) involved in the lease as well as and any other appurtenant primary or supplemental water right(s); and
2. I/We certify are the lessor(s) (water right interest holder) of the water right(s) in Table 1. If not the deeded land owner, I/we have obtained consent from the deeded land owner and/or have provided documentation of authorization to pursue the instream lease; and
3. I/We affirm that the information in this application is true and accurate.


 _____ Date: _____
 Signature of Lessor

Printed name (and title) Brandon Speyer Business name, if applicable: _____
 Mailing Address (with state and zip): 25570 Elk Lane Bend, OR 97701
 Phone number (include area code): (831) 566-4336 E-mail address: brandon.speyer@yahoo.com


 _____ Date: _____
 Signature of Lessor

Printed name (and title) LaShell Speyer Business name, if applicable: _____
 Mailing Address (with state and zip): 25570 Elk Lane Bend, OR 97701
 Phone number (include area code): **E-mail address:

Received by OWRD
 March 30, 2026
 Salem, OR

Part 3 of 4 – Place of Use – Lessor Information and Signatures

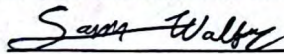
**Complete Table 1 Identify water right(s) proposed to be leased instream
Provide a separate Part 3 for each Lessor (water right interest holder/landowner)**

Table 1


Irrigation District or other Water Purveyor Name: Central Oregon Irrigation District Specify Water Right, Priority Date, point of diversion(s) (POD), place of use, tax lot, gov't lot/DLC, acres to be leased, original use type, certificate page number, and any previous lease. If not enough room below, you may add rows (see instructions) or create a spreadsheet/table (matching Table 1) and attach. Any attached table should include reference to the Lessor.												
Water Right #	Priority Date	POD #	Twp	Rng	Sec	Q-Q	Tax Lot	Gov't Lot/DLC #	Acres	Use	Page #	Previous Lease #
94956	10/31/1900	1	17 S	13 E	19	NE NE	102		6.67	IR	39	None
94956	10/31/1900	1	17 S	13 E	19	NE NE	121		6.40	IR	39	None
Any additional information about the right: _____												
Farm Deferral Tax Status: Counties make the determination of whether a property qualifies for the farm use assessment without consideration of whether the lands have an associated water right which is leased instream. If you have questions regarding the farm use assessment you should contact your local county assessor. You should contact your County for any weed ordinance and management requirements.												

The undersigned declare:

1. I/We agree during the term of this lease to suspend use of water allowed under the water right(s) involved in the lease as well as and any other appurtenant primary or supplemental water right(s); and
2. I/We certify are the lessor(s) (water right interest holder) of the water right(s) in Table 1. If not the deeded land owner, I/we have obtained consent from the deeded land owner and/or have provided documentation of authorization to pursue the instream lease; and
3. I/We affirm that the information in this application is true and accurate.


 _____ Date: 4 Dec 2025
 Signature of Lessor

Printed name (and title) Samuel Walker Business name, if applicable: _____
 Mailing Address (with state and zip): 63155 Powell Butte Highway Bend, OR 97701
 Phone number (include area code): **E-mail address:


 _____ Date: 12-6-25
 Signature of Lessor

Printed name (and title) George Walker Business name, if applicable: _____
 Mailing Address (with state and zip): 63155 Powell Butte Highway Bend, OR 97701
 Phone number (include area code): 206-914-0307 **E-mail address: grufuswalker@gmail.com

Received by OWRD
 March 30, 2026
 Salem, OR

Part 3 of 4 – Place of Use – Lessor Information and Signatures

Complete Table 1 Identify water right(s) proposed to be leased instream
Provide a separate Part 3 for each Lessor (water right interest holder/landowner)

Table 1

Irrigation District or other Water Purveyor Name: Central Oregon Irrigation District

Specify Water Right, Priority Date, point of diversion(s) (POD), place of use, tax lot, gov't lot/DLC, acres to be leased, original use type, certificate page number, and any previous lease.

If not enough room below, you may add rows (see instructions) or create a spreadsheet/table (matching Table 1) and attach.

Any attached table should include reference to the Lessor.

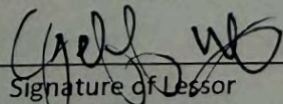
Water Right #	Priority Date	POD #	Twp		Rng		Sec	Q-Q		Tax Lot	Gov't Lot/DLC #	Acres	Use	Page #	Previous Lease #
94956	10/31/1900	1	17	S	12	E	35	SE	SW	400		2.26	IR	38	IL-1875, 1518

Any additional information about the right: _____

Farm Deferral Tax Status: Counties make the determination of whether a property qualifies for the farm use assessment without consideration of whether the lands have an associated water right which is leased instream. If you have questions regarding the farm use assessment you should contact your local county assessor. You should contact your County for any weed ordinance and management requirements.

The undersigned declare:

1. I/We agree during the term of this lease to suspend use of water allowed under the water right(s) involved in the lease as well as and any other appurtenant primary or supplemental water right(s); and
2. I/We certify are the lessor(s) (water right interest holder) of the water right(s) in Table 1. If not the deeded land owner, I/we have obtained consent from the deeded land owner and/or have provided documentation of authorization to pursue the instream lease; and
3. I/We affirm that the information in this application is true and accurate.


Signature of Lessor

Date: 2/12/26

Printed name (and title) Jeff Utu Business name, if applicable: Water Church
Mailing Address (with state and zip): 21300 Bear Creek Road Bend, OR, 97701
Phone number (include area code): **E-mail address: jeffutu@gmail.com

Received by OWRD
March 30, 2026
Salem, OR

Business Name Search

[New Search](#)

[Printer Friendly](#)

Business Entity Data

02-16-2026
07:39

Registry Nbr	Entity Type	Entity Status	Jurisdiction	Registry Date	Next Renewal Date	Renewal Due?
840468-96	DNP	ACT	OREGON	03-09-2012	03-09-2026	YES
Entity Name	WATER CHURCH					
Foreign Name						
Non Profit Type	RELIGIOUS					

Online Renewal:

[Renew Online](#)

[Click here to generate and print an annual report.](#)

Received by OWRD
March 30, 2026
Salem, OR

[New Search](#)

[Printer Friendly](#)

Associated Names

Type	PPB	PRINCIPAL PLACE OF BUSINESS					
Addr 1	21300 BEAR CREEK ROAD						
Addr 2							
CSZ	BEND	OR	97708		Country	UNITED STATES OF AMERICA	

Please click [here](#) for general information about registered agents and service of process.

Type	AGT	REGISTERED AGENT		Start Date	01-30-2025	Resign Date	
Name	MAILEE	J	UTU				
Addr 1	1837 NE PURCELL BLVD						
Addr 2	APT 21						
CSZ	BEND	OR	97701		Country	UNITED STATES OF AMERICA	

Type	MAL	MAILING ADDRESS					
Addr 1	PO BOX 8119						
Addr 2							
CSZ	BEND	OR	97708		Country	UNITED STATES OF AMERICA	

Type	PRE	PRESIDENT			Resign Date	
Name	JEFF		UTU			

Addr 1	2368 NE WELLS ACRES RD					
Addr 2						
CSZ	BEND	OR	97701	Country	UNITED STATES OF AMERICA	
Type	SEC	SECRETARY			Resign Date	
Name	LALONI	CHRISTENSON				
Addr 1	422 SW BLAKELY CT					
Addr 2						
CSZ	BEND	OR	97702	Country	UNITED STATES OF AMERICA	











[New Search](#) [Printer Friendly](#) **Name History**

Business Entity Name	Name Type	Name Status	Start Date	End Date
WATER CHURCH	EN	CUR	03-09-2012	

Received by OWRD
 March 30, 2026
 Salem, OR

Please [read](#) before ordering [Copies](#).

[New Search](#) [Printer Friendly](#) **Summary History**

Image Available	Action	Transaction Date	Effective Date	Status	Name/Agent Change	Dissolved By
	AMENDED ANNUAL REPORT	01-30-2025		FI	Agent	
	AMENDED ANNUAL REPORT	01-22-2024		FI		
	ANNUAL REPORT	04-07-2023		FI		
	AMENDED ANNUAL REPORT	06-01-2022		FI		
	AMENDED ANNUAL REPORT	01-28-2021		FI	Agent	
	AMENDED ANNUAL REPORT	02-13-2020		FI		
	AMENDED ANNUAL REPORT	01-25-2019		FI		
	REINSTATEMENT AMENDED	03-08-2018		FI		
	ADMINISTRATIVE DISSOLUTION	05-11-2017		SYS		
	AMNDMT TO ANNUAL RPT/INFO STATEMENT	03-06-2017		FI		
	REINSTATEMENT AMENDED	02-05-2016		FI		
	ADMINISTRATIVE DISSOLUTION	05-10-2013		SYS		
	ARTICLES OF INCORPORATION	03-09-2012		FI	Agent	

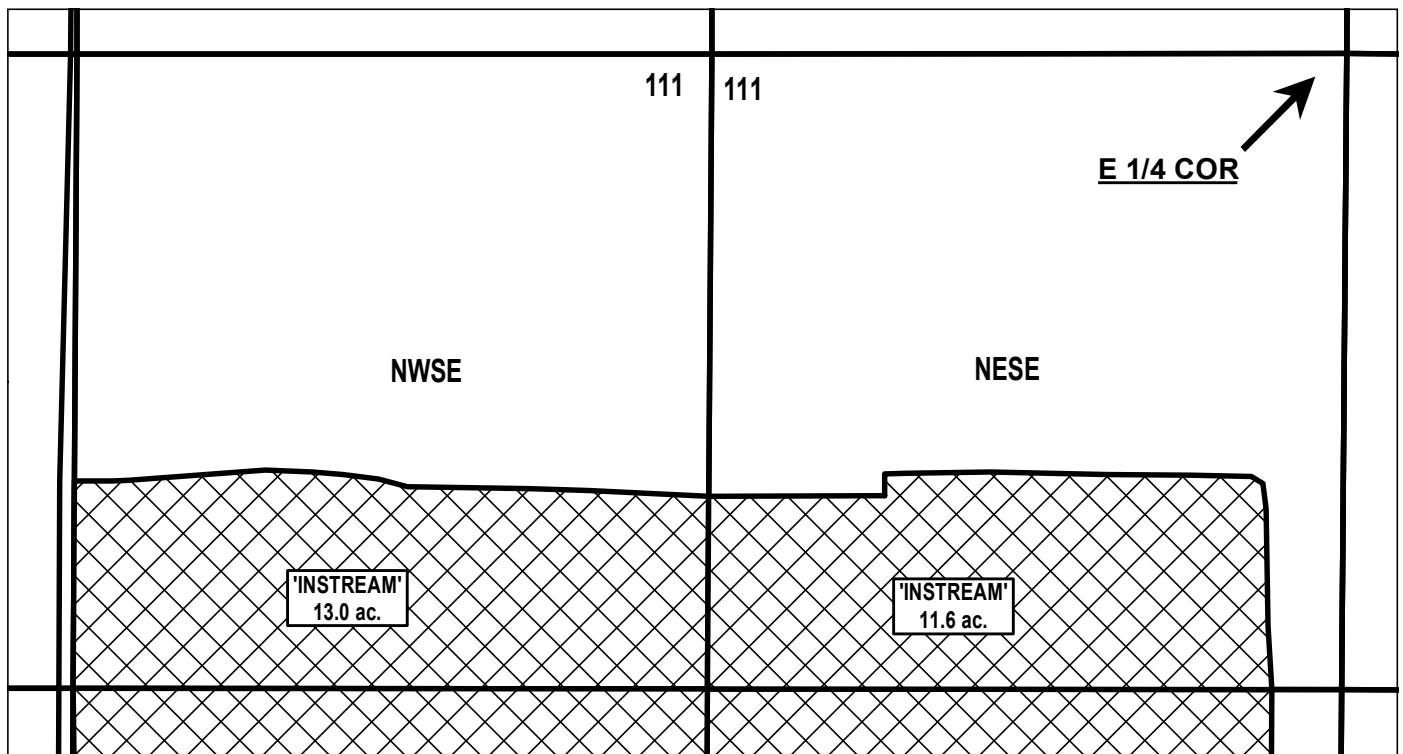
**CROOK COUNTY
SEC.17 T15S R15E**



Received by OWRD
March 30, 2026
Salem, OR

SCALE - 1" = 400'



NW 1/4 OF THE SE 1/4; NE 1/4 OF THE SE 1/4



	INSTREAM LANDS
	EXISTING WATER RIGHTS



APPLICATION FOR 1 YEAR INSTREAM LEASE

NAME: 818 Baker, LLC

TAXLOT #: 111

24.6 ACRES

DATE: 2/17/2026

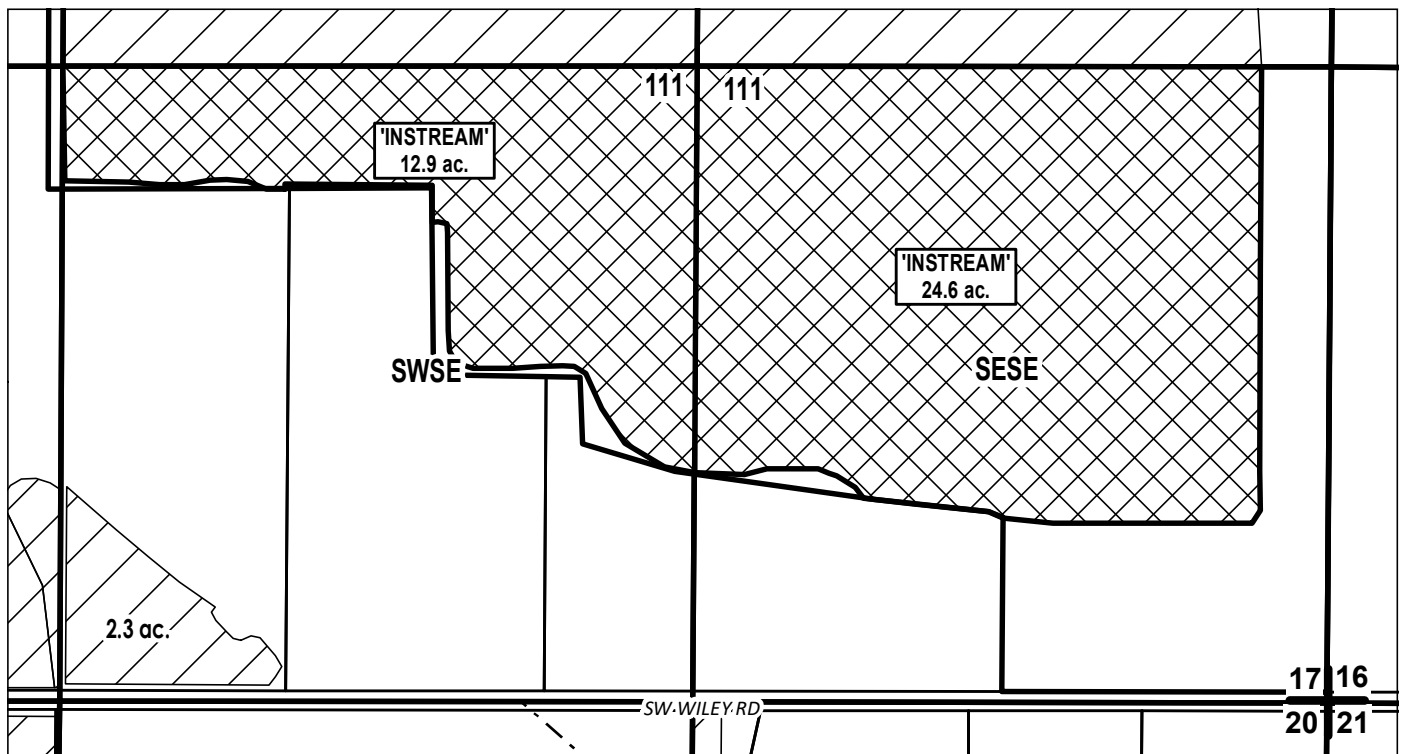
CROOK COUNTY SEC.17 T15S R15E



Received by OWRD
March 30, 2026
Salem, OR

SCALE - 1" = 400'



SW 1/4 OF THE SE 1/4; SE 1/4 OF THE SE 1/4



-  INSTREAM LANDS
-  EXISTING WATER RIGHTS



APPLICATION FOR 1 YEAR INSTREAM LEASE

NAME: 818 Baker, LLC

TAXLOT #: 111

37.5 ACRES

DATE: 2/17/2026

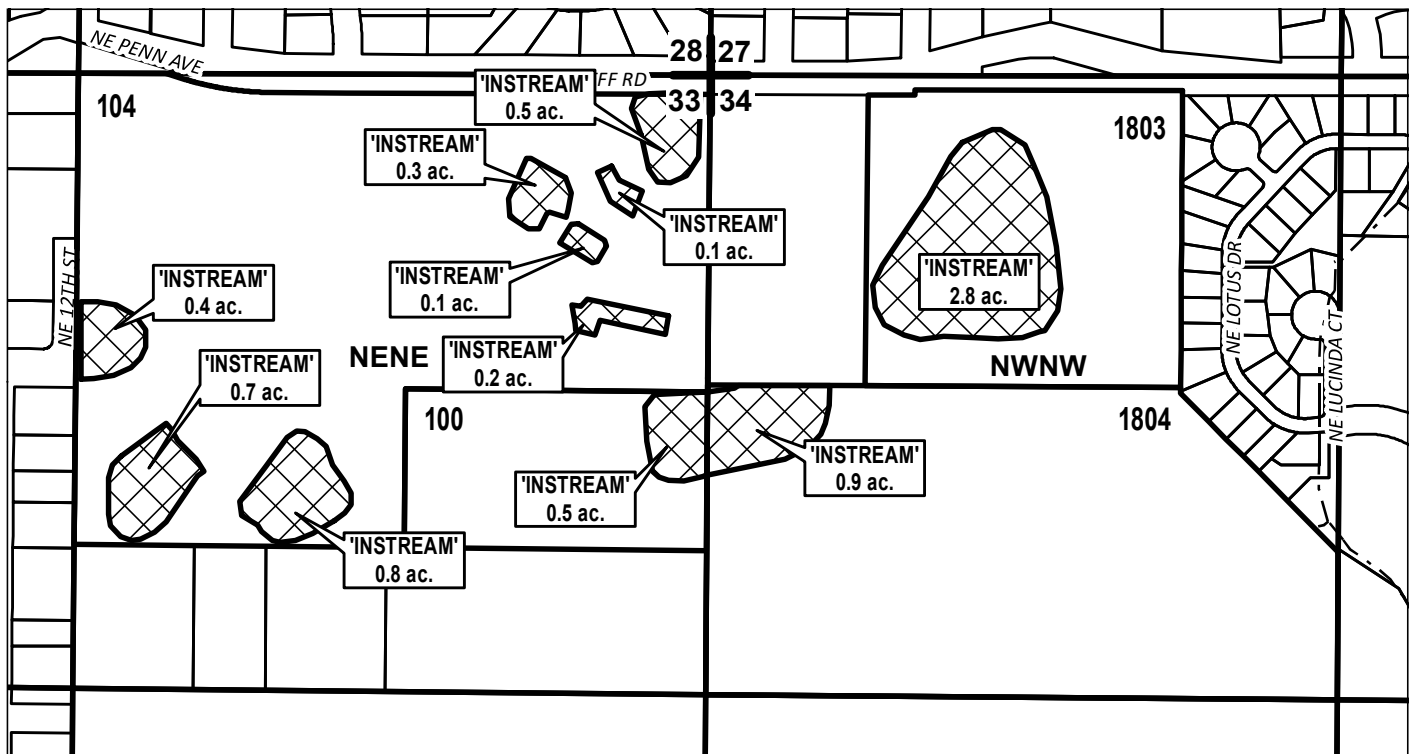
DESCHUTES COUNTY SEC.33, 34 T17S R12E



SCALE - 1" = 400'

Received by OWRD
March 30, 2026
Salem, OR



NE 1/4 OF THE NE 1/4; NW 1/4 OF THE NW 1/4



	EXISTING WATER RIGHTS
	INSTREAM LANDS



APPLICATION FOR 1 YEAR INSTREAM LEASE

NAME: Bend School District

TAXLOT #: 100, 104, 1803, 1804

7.3 ACRES

DATE: 1/21/2026

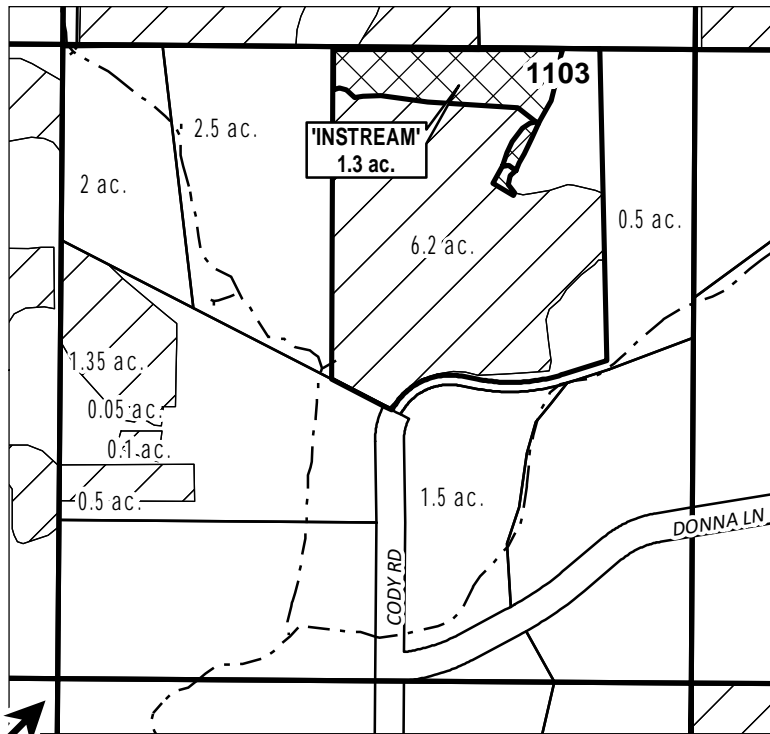
DESCHUTES COUNTY SEC.33 T17S R13E

Received by OWRD
March 30, 2026
Salem, OR




SCALE - 1" = 400'



SW 1/4 OF THE NW 1/4



W 1/4 COR →

	EXISTING WATER RIGHTS
	INSTREAM LANDS
	PARCELS W/ WATER RIGHTS

APPLICATION FOR 1 YEAR INSTREAM LEASE

NAME: Boatman, Craig/Ashley

TAXLOT #: 1103

1.3 ACRES



DATE: 11/17/2025

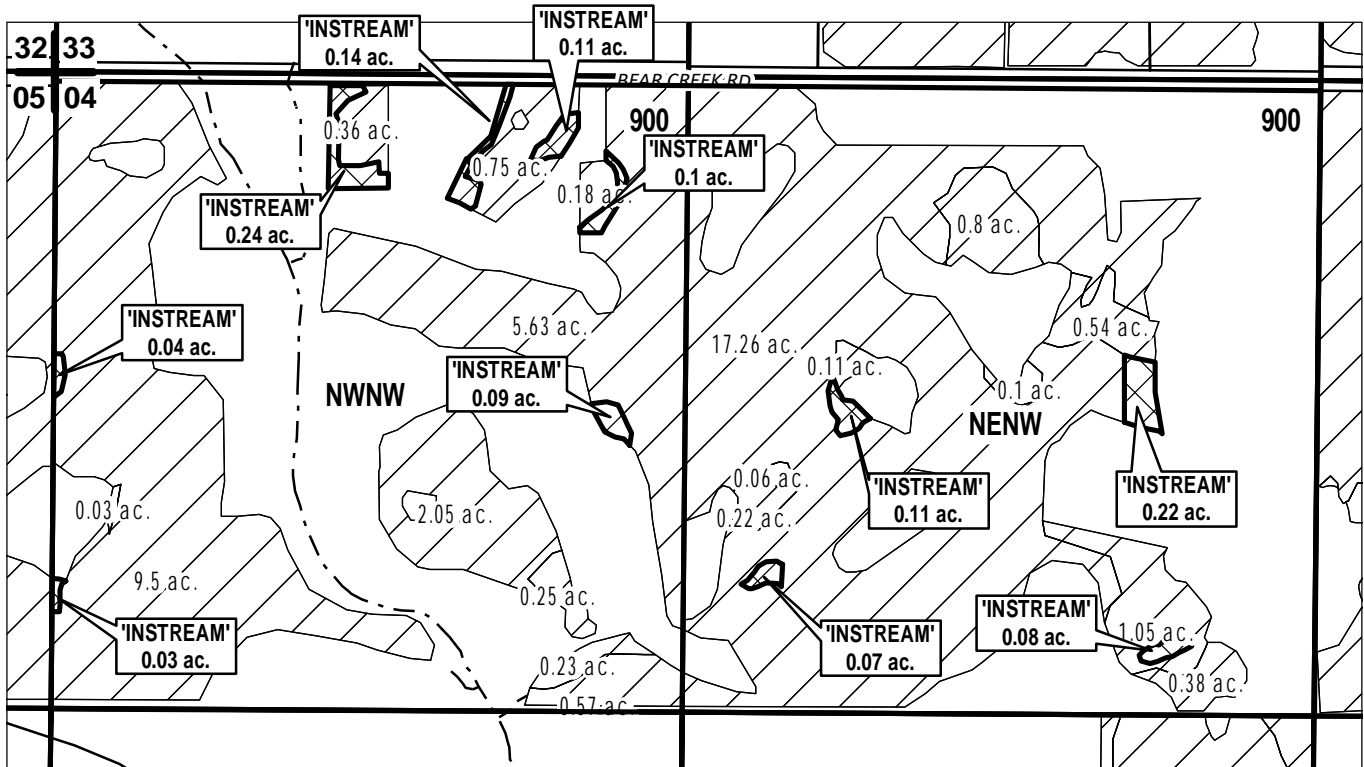
DESCHUTES COUNTY SEC.04 T18S R13E

Received by OWRD
March 30, 2026
Salem, OR

SCALE - 1" = 400'



NW 1/4 OF THE NW 1/4; NE 1/4 OF THE NW 1/4



	EXISTING WATER RIGHTS
	INSTREAM LANDS

APPLICATION FOR 1 YEAR INSTREAM LEASE

NAME: Brown, Robert T. Testamentary Trust / Eve L. Brown/Vernon A. Schroder

TAXLOT #: 900

1.23 ACRES



DATE: 12/11/2025

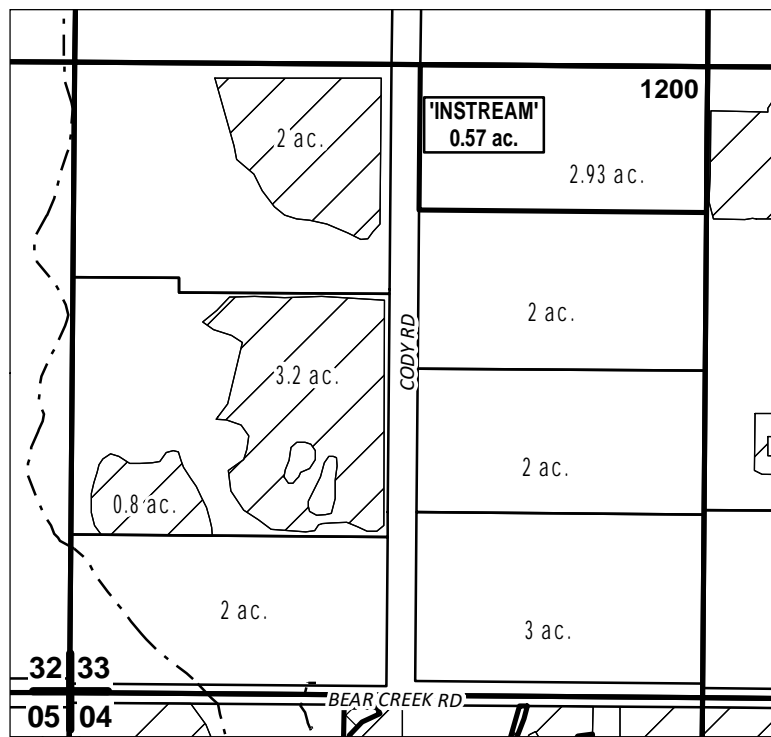
DESCHUTES COUNTY SEC.33 T17S R13E


Received by OWRD
March 30, 2026
Salem, OR

SCALE - 1" = 400'



SW 1/4 OF THE SW 1/4



- # ac.** PARCELS W/ WATER RIGHTS
-  EXISTING WATER RIGHTS
- # ac.** INSTREAM PARCELS



APPLICATION FOR 1 YEAR INSTREAM LEASE

NAME: Callfas, Franklin/Erica

TAXLOT #: 1200

0.57 ACRES

DATE: 12/15/2025

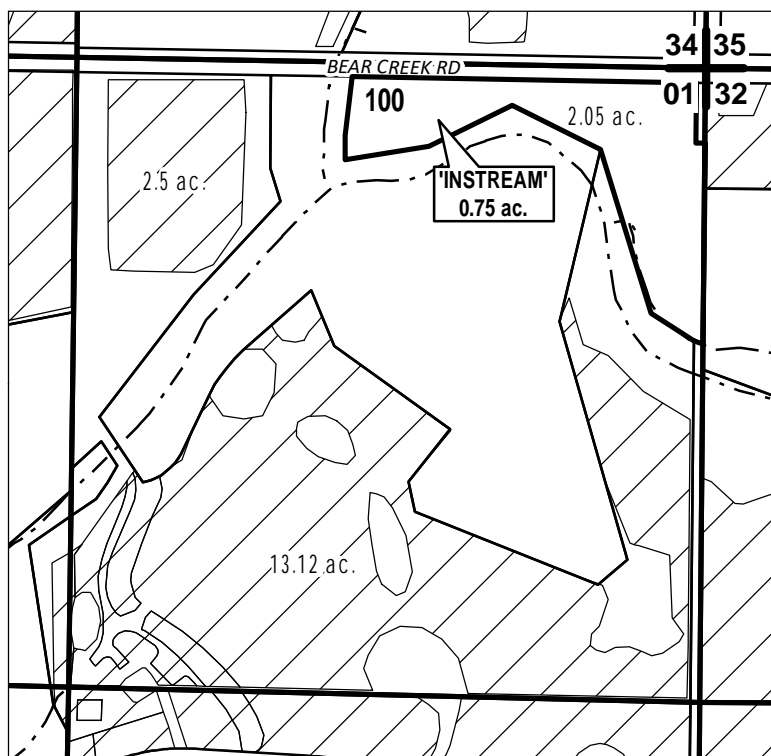
DESCHUTES COUNTY SEC.01 T18S R12E




Received by OWRD
March 30, 2026
Salem, OR

SCALE - 1" = 400'



NE 1/4 OF THE NE 1/4



	EXISTING WATER RIGHTS
	PARCELS W/ WATER RIGHTS
	INSTREAM PARCELS



APPLICATION FOR 1 YEAR INSTREAM LEASE

NAME: Camacho, Jason/Kristen

TAXLOT #: 100

0.75 ACRES

DATE: 1/7/2026

CROOK COUNTY SEC.14 T15S R14E

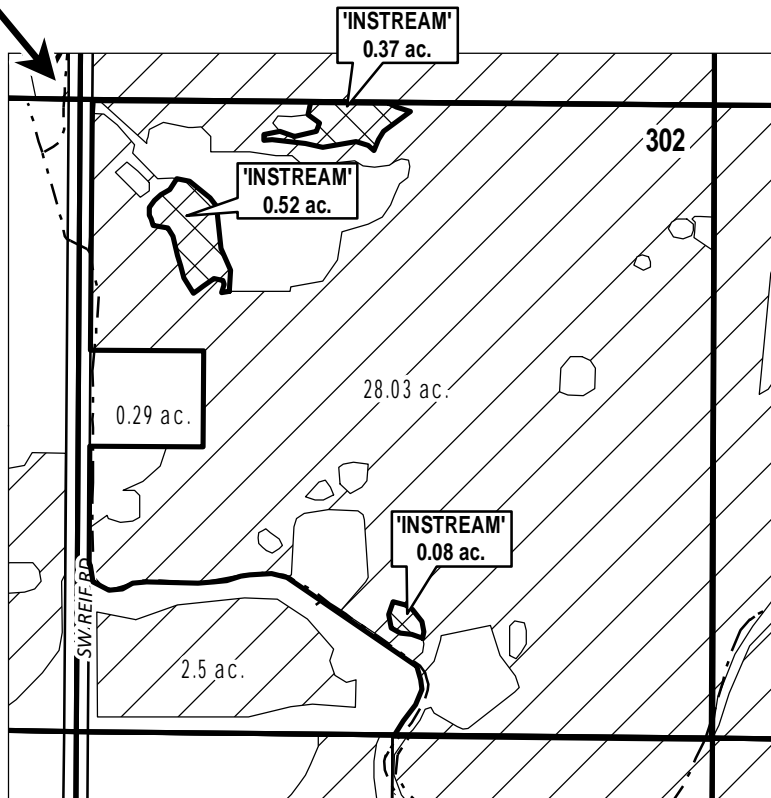
Received by OWRD
March 30, 2026
Salem, OR

SCALE - 1" = 400'



NW 1/4 OF THE SW 1/4

W 1/4 COR



# ac.	PARCELS W/ WATER RIGHTS
	INSTREAM LANDS
	EXISTING WATER RIGHTS



APPLICATION FOR 1 YEAR INSTREAM LEASE

NAME: Campbell, Brad

TAXLOT #: 302

0.97 ACRES

DATE: 3/2/2026

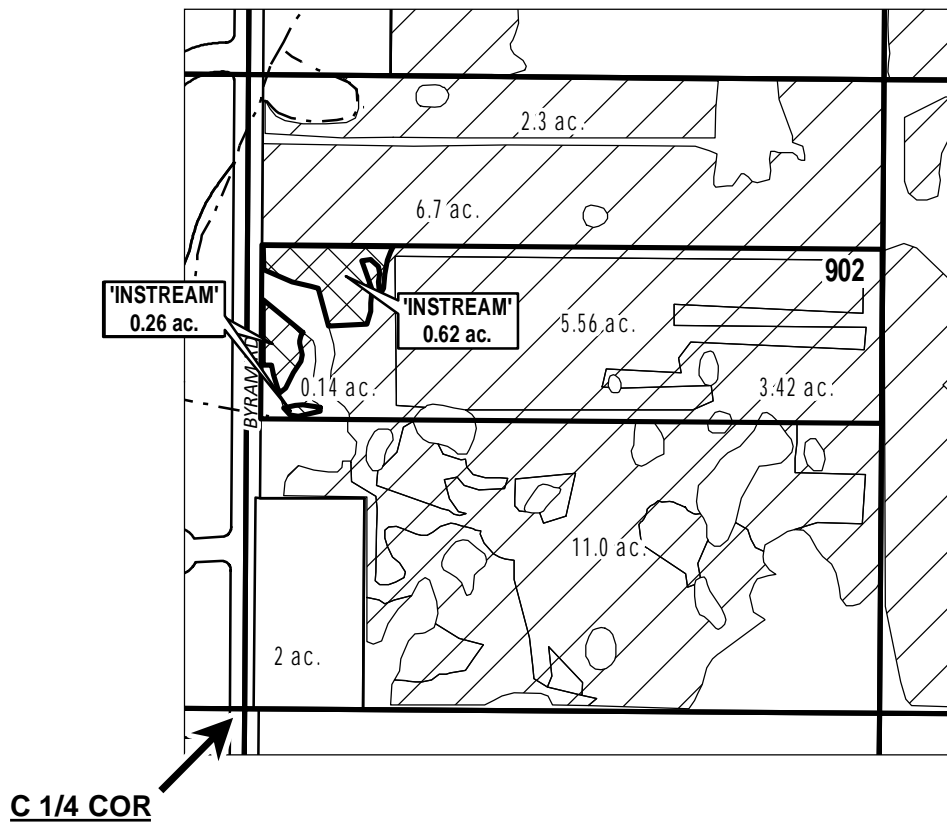
DESCHUTES COUNTY SEC.32 T17S R13E

Received by OWRD
March 30, 2026
Salem, OR

SCALE - 1" = 400'



SW 1/4 OF THE NE 1/4



# ac.	PARCELS W/ WATER RIGHTS
	INSTREAM LANDS
	EXISTING WATER RIGHTS



APPLICATION FOR 1 YEAR INSTREAM LEASE

NAME: Caruso, Rich/Debbie

TAXLOT #: 902

0.88 ACRES

DATE: 2/3/2026

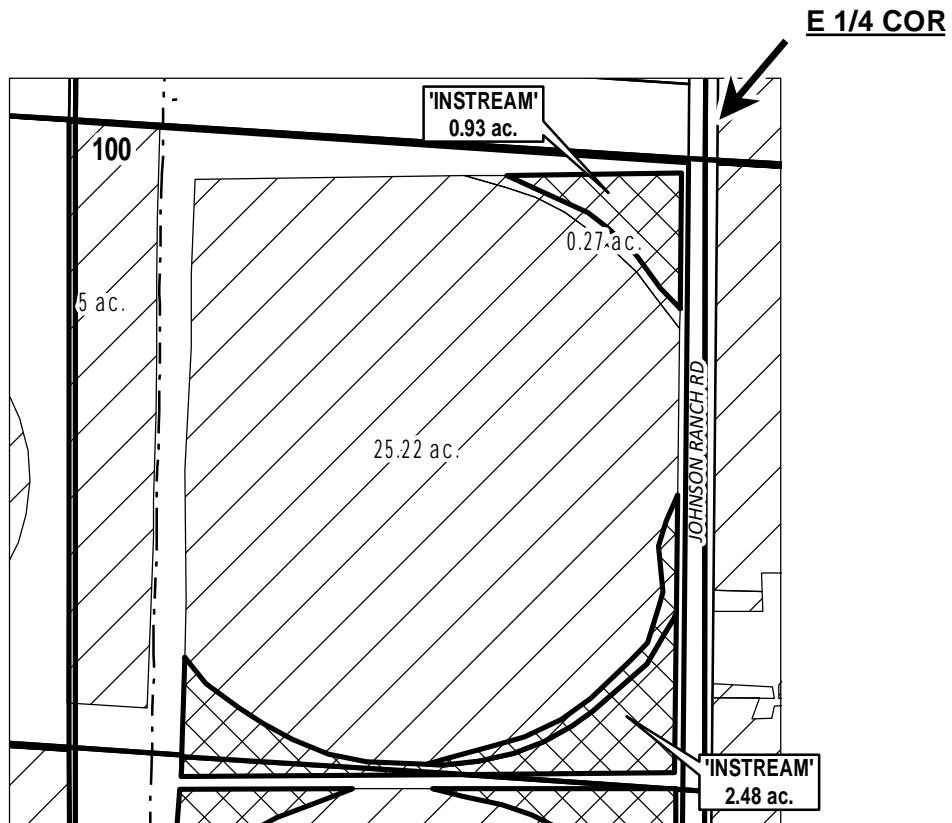
DESCHUTES COUNTY SEC.15 T17S R14E

Received by OWRD
March 30, 2026
Salem, OR

SCALE - 1" = 400'



NE 1/4 OF THE SE 1/4



	INSTREAM LANDS
	EXISTING WATER RIGHTS

APPLICATION FOR 1 YEAR INSTREAM LEASE

NAME: Doyle, Terrance/ Byrnes, Rosemary

TAXLOT #: 100

3.41 ACRES



DATE: 2/2/2026

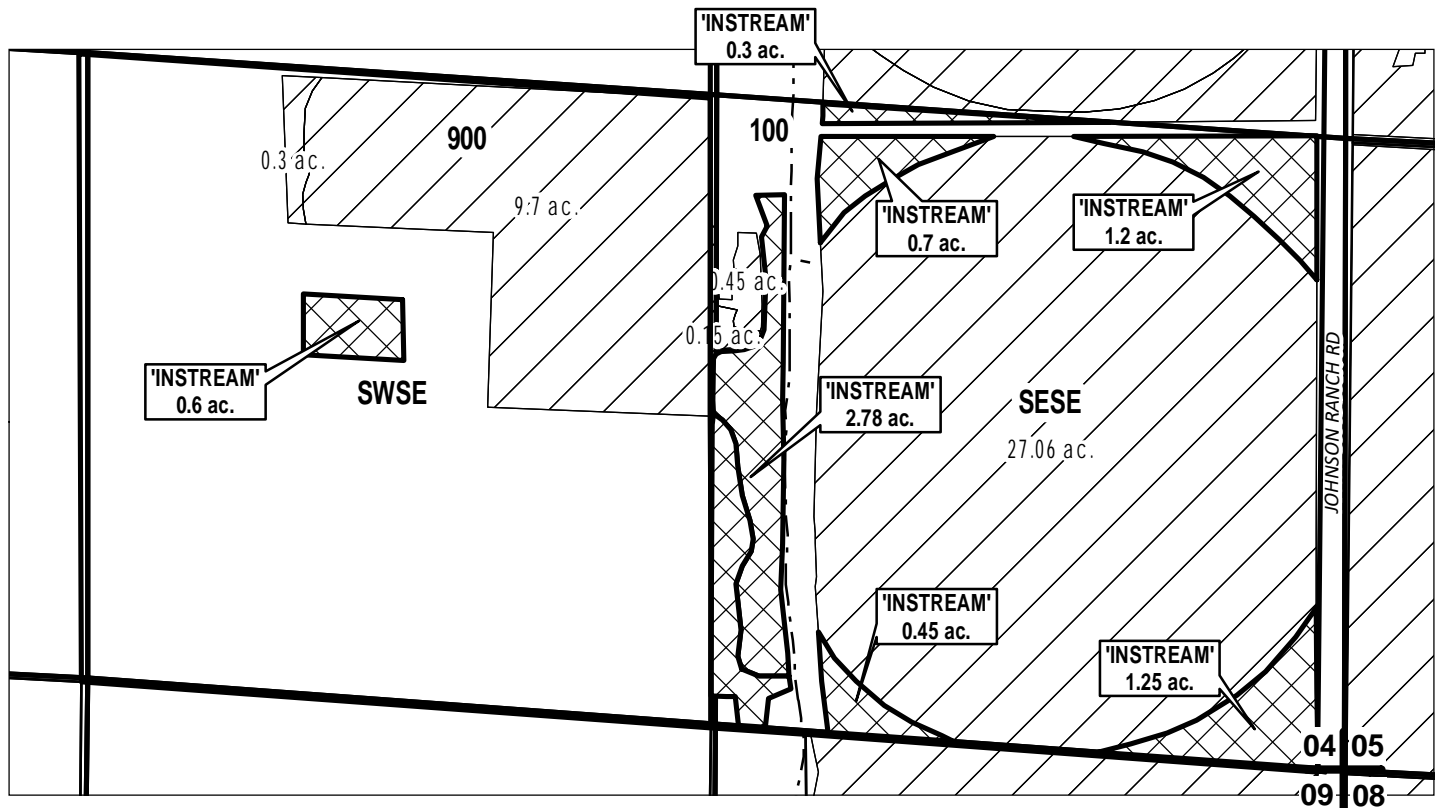
DESCHUTES COUNTY SEC.15 T17S R14E



Received by OWRD
March 30, 2026
Salem, OR

SCALE - 1" = 400'



SW 1/4 OF THE SE 1/4; SE 1/4 OF THE SE 1/4



-  EXISTING WATER RIGHTS
-  INSTREAM LANDS



APPLICATION FOR 1 YEAR INSTREAM LEASE

NAME: Doyle, Terrance/ Byrnes, Rosemary

TAXLOT #: 100, 900

7.28 ACRES

DATE: 11/18/2025

**CROOK COUNTY
SEC.27 T15S R14E**

Received by OWRD
March 30, 2026
Salem, OR

SCALE - 1" = 400'



SE 1/4 OF THE SW 1/4



S 1/4 COR

	INSTREAM LANDS
	EXISTING WATER RIGHTS

APPLICATION FOR 1 YEAR INSTREAM LEASE

NAME: Harwell, Alyssa/kenneth

TAXLOT #: 1001

0.99 ACRES



DATE: 2/17/2026

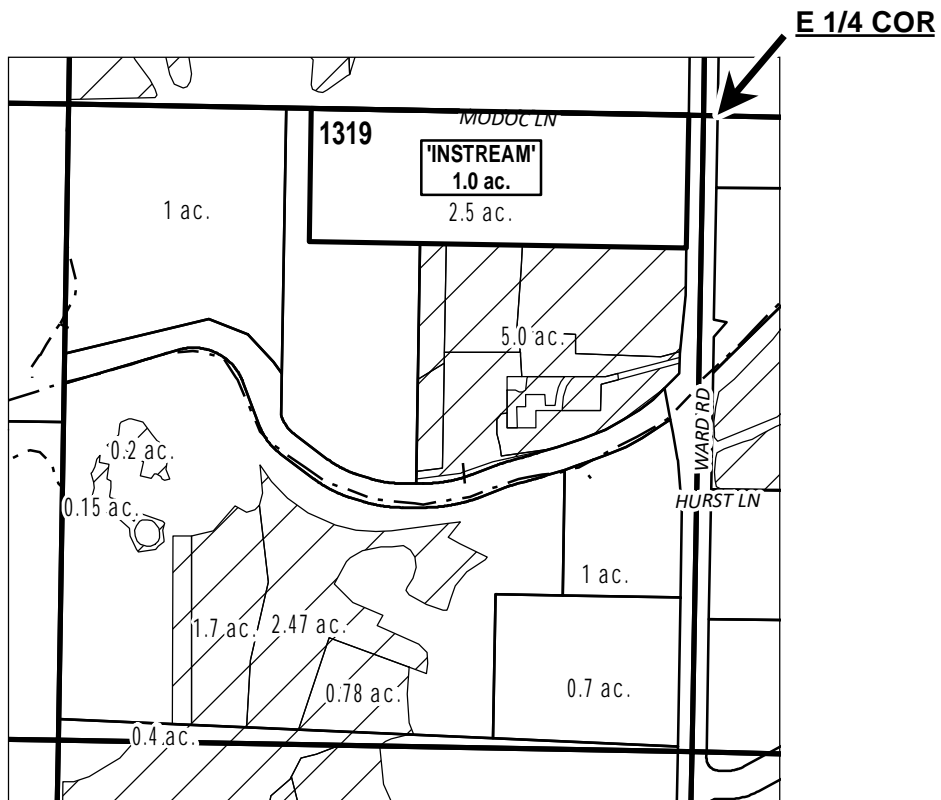
DESCHUTES COUNTY SEC.02 T18S R12E

Received by OWRD
March 30, 2026
Salem, OR

SCALE - 1" = 400'



NE 1/4 OF THE SE 1/4



# ac.	PARCELS W/ WATER RIGHTS
# ac.	INSTREAM PARCELS
	EXISTING WATER RIGHTS



APPLICATION FOR 1 YEAR INSTREAM LEASE

NAME: Jewish Community of Central Oregon

TAXLOT #: 1319

1.0 ACRES

DATE: 3/2/2026

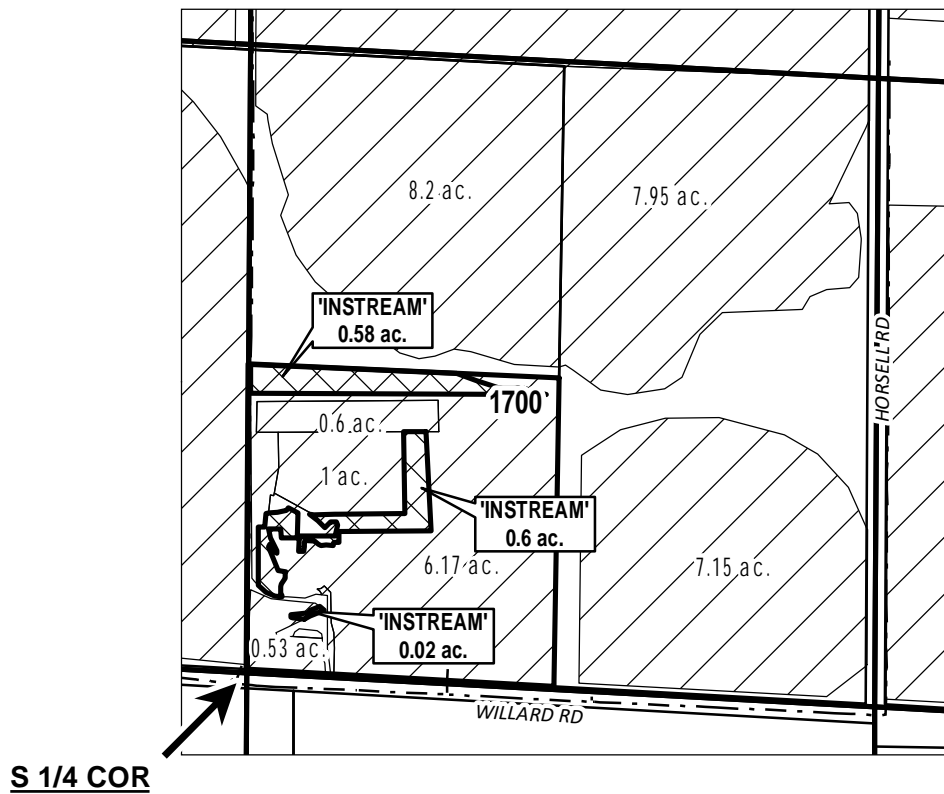
DESCHUTES COUNTY SEC.24 T17S R14E



Received by OWRD
March 30, 2026
Salem, OR

SCALE - 1" = 400'



SW 1/4 OF THE SE 1/4



	INSTREAM LANDS
	EXISTING WATER RIGHTS

APPLICATION FOR 1 YEAR INSTREAM LEASE

NAME: Kanitz, Rhonda/Mark

TAXLOT #: 1700

1.2 ACRES



DATE: 2/3/2026

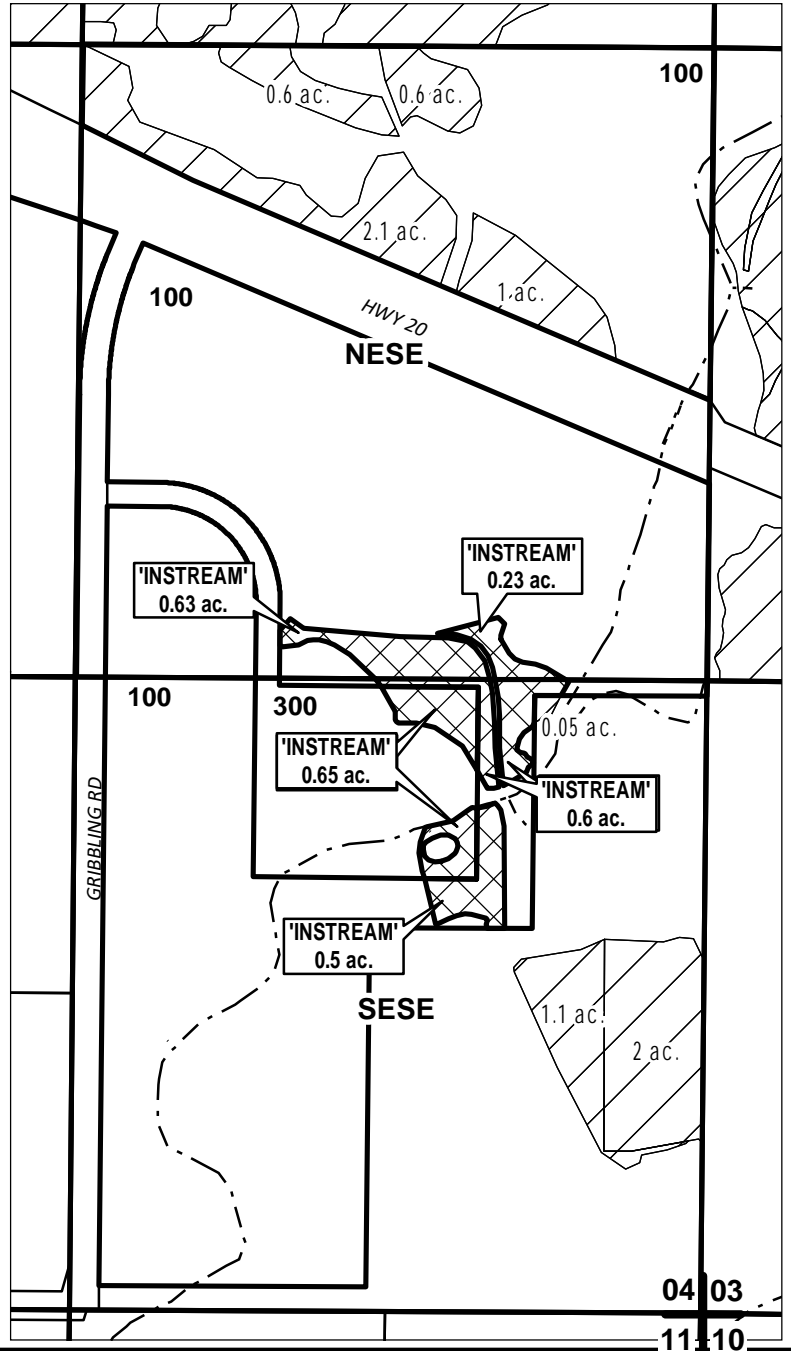
DESCHUTES COUNTY SEC.04 T18S R13E

Received by OWRD
March 30, 2026
Salem, OR

SCALE - 1" = 400'



NE 1/4 OF THE SE 1/4; SE 1/4 OF THE SE 1/4



	EXISTING WATER RIGHTS
	INSTREAM LANDS



APPLICATION FOR 1 YEAR INSTREAM LEASE

NAME: Kim Ward LLC

TAXLOT #: 100, 300

2.61 ACRES

DATE: 12/15/2025

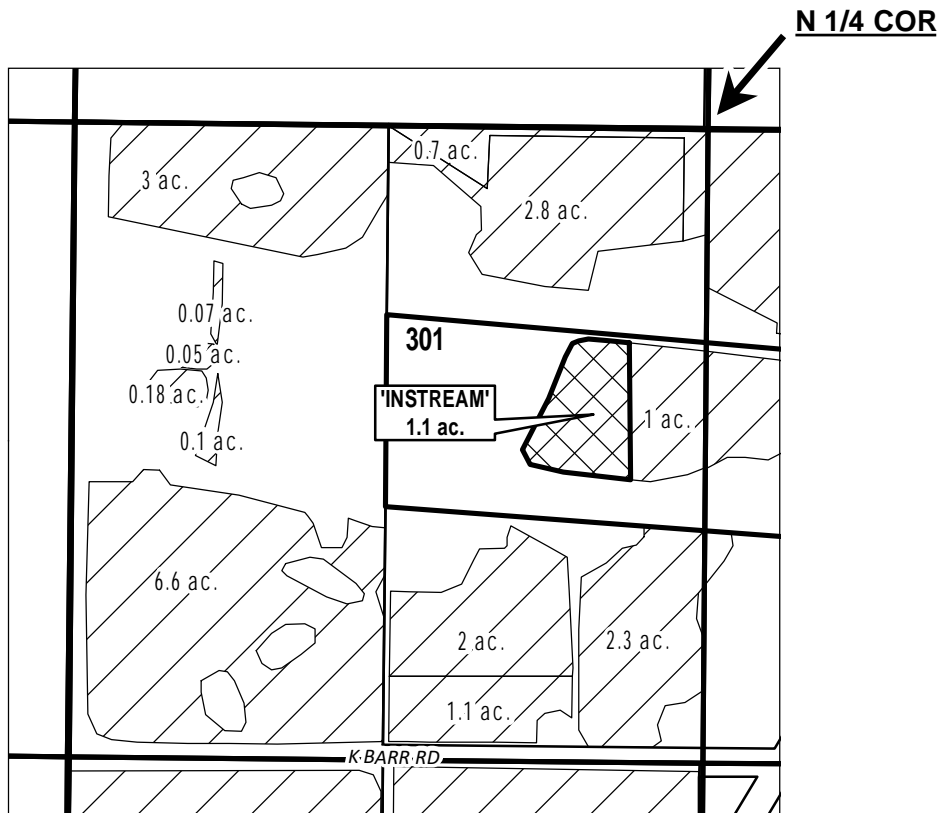
DESCHUTES COUNTY SEC.10 T18S R13E



Received by OWRD
March 30, 2026
Salem, OR

SCALE - 1" = 400'



NE 1/4 OF THE NW 1/4



	EXISTING WATER RIGHTS
	INSTREAM LANDS

APPLICATION FOR 1 YEAR INSTREAM LEASE

NAME: Kundert, Steve

TAXLOT #: 301

1.1 ACRES



DATE: 1/20/2026

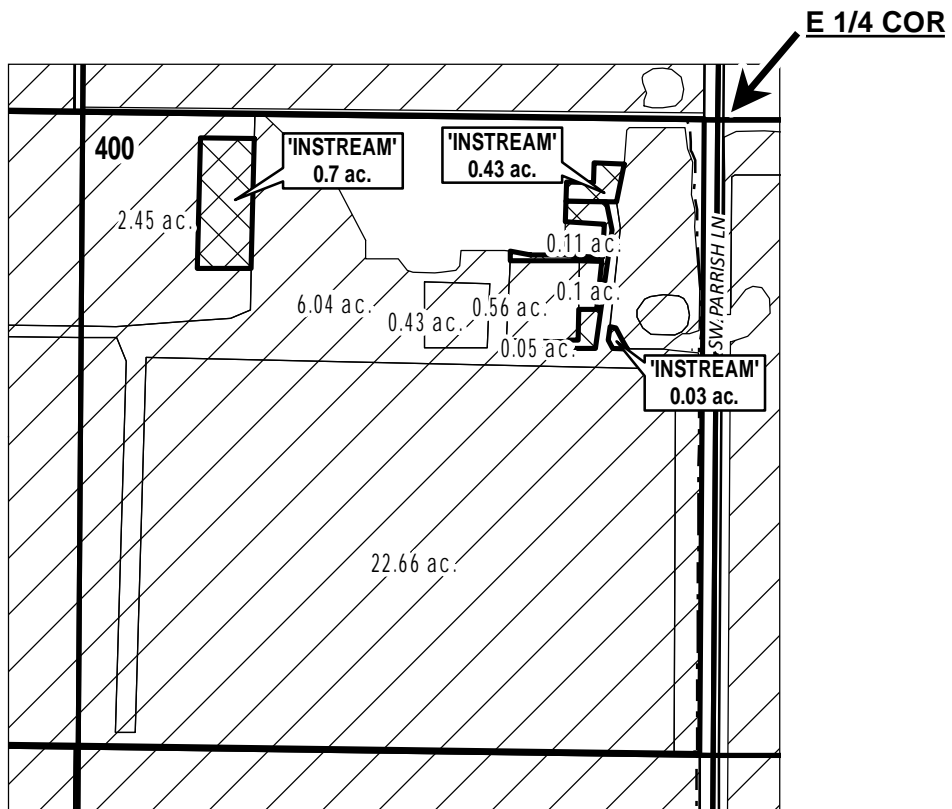
CROOK COUNTY SEC.19 T15S R15E



Received by OWRD
March 30, 2026
Salem, OR

SCALE - 1" = 400'



NE 1/4 OF THE SE 1/4



	INSTREAM LANDS
	EXISTING WATER RIGHTS

APPLICATION FOR 1 YEAR INSTREAM LEASE

NAME: Lazarus, Michael

TAXLOT #: 400

1.16 ACRES



DATE: 1/23/2026

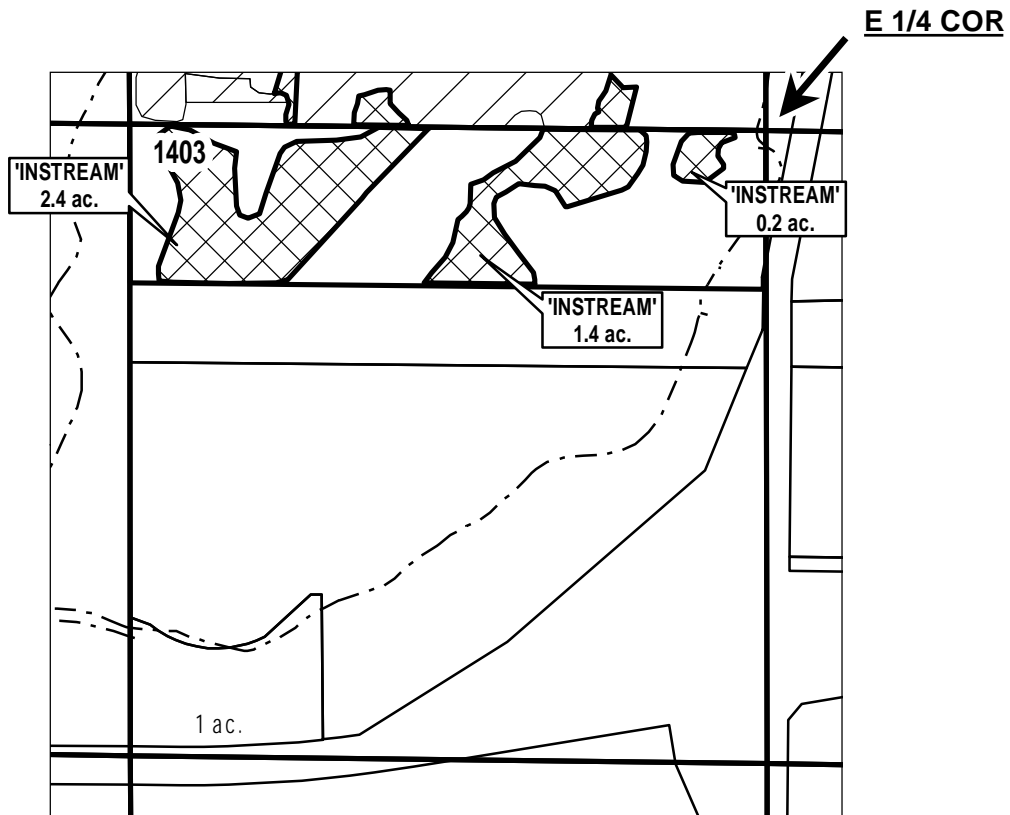
DESCHUTES COUNTY SEC.35 T17S R12E

SCALE - 1" = 400'

Received by OWRD
March 30, 2026
Salem, OR



NE 1/4 OF THE SE 1/4



# ac.	PARCELS W/ WATER RIGHTS
	INSTREAM LANDS
	EXISTING WATER RIGHTS



APPLICATION FOR 1 YEAR INSTREAM LEASE

NAME: Mayer, William

TAXLOT #: 1403

4.0 ACRES

DATE: 2/23/2026

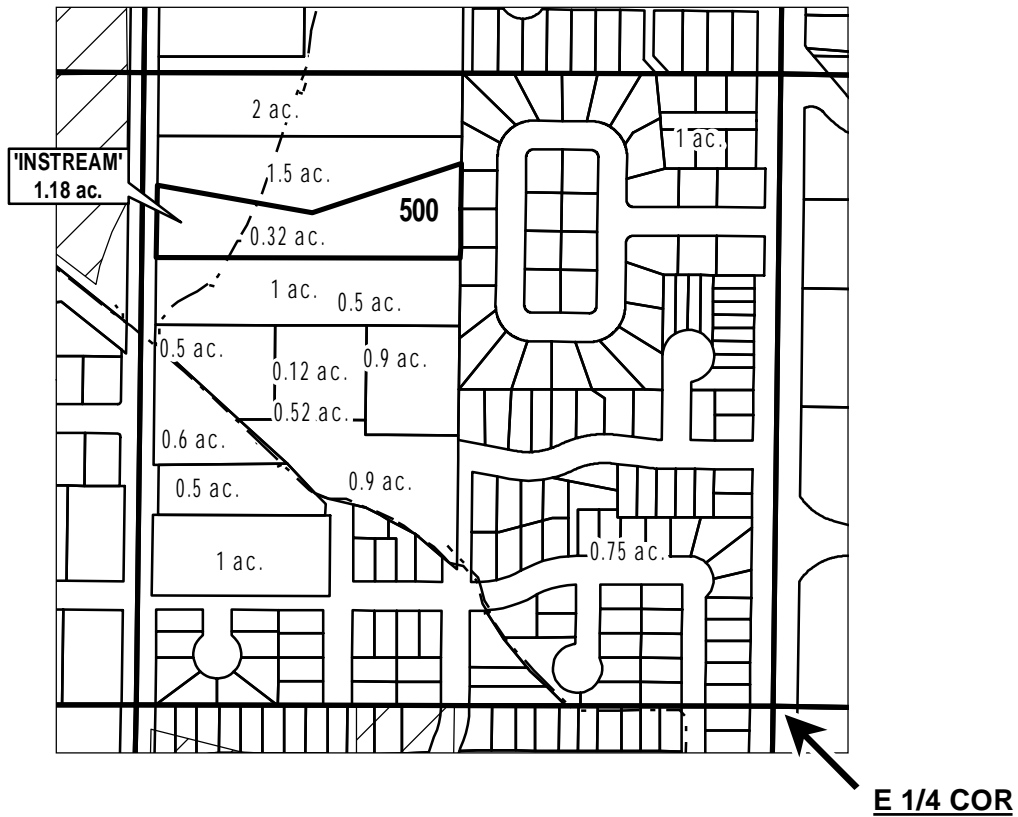
DESCHUTES COUNTY SEC.03 T18S R12E

Received by OWRD
March 30, 2026
Salem, OR

SCALE - 1" = 400'



SE 1/4 OF THE NE 1/4



# ac.	PARCELS W/ WATER RIGHTS
# ac.	INSTREAM PARCELS



APPLICATION FOR 1 YEAR INSTREAM LEASE

NAME: McManus, Thomas/Diana

TAXLOT #: 500

1.18 ACRES

DATE: 2/23/2026

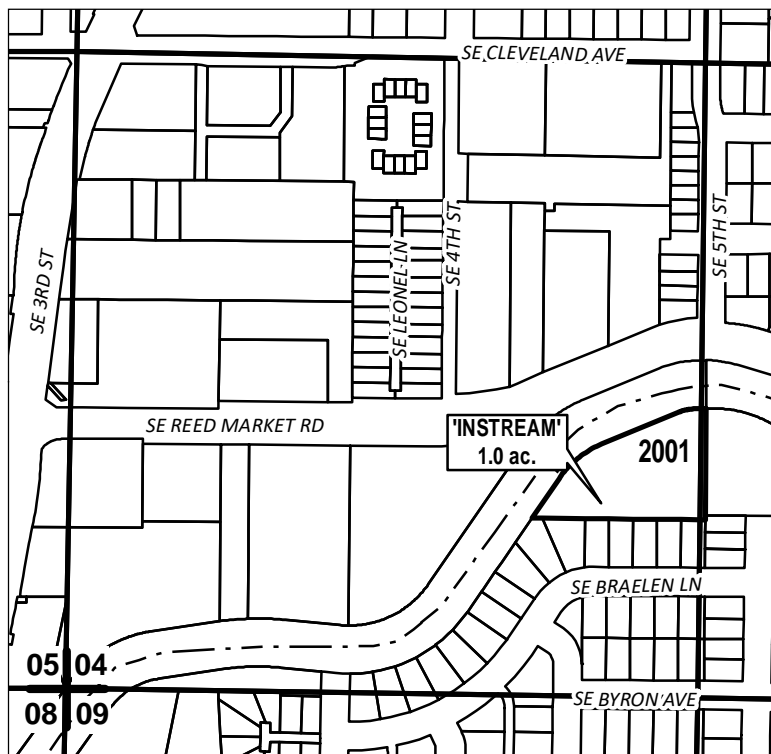
DESCHUTES COUNTY SEC.04 T18S R12E

SCALE - 1" = 400'

Received by OWRD
March 30, 2026
Salem, OR



SW 1/4 OF THE SW 1/4



# ac.	PARCELS W/ WATER RIGHTS
# ac.	INSTREAM PARCELS



APPLICATION FOR 1 YEAR INSTREAM LEASE

NAME: Palmer, Kevin

TAXLOT #: 2001

1.0 ACRES

DATE: 1/14/2026

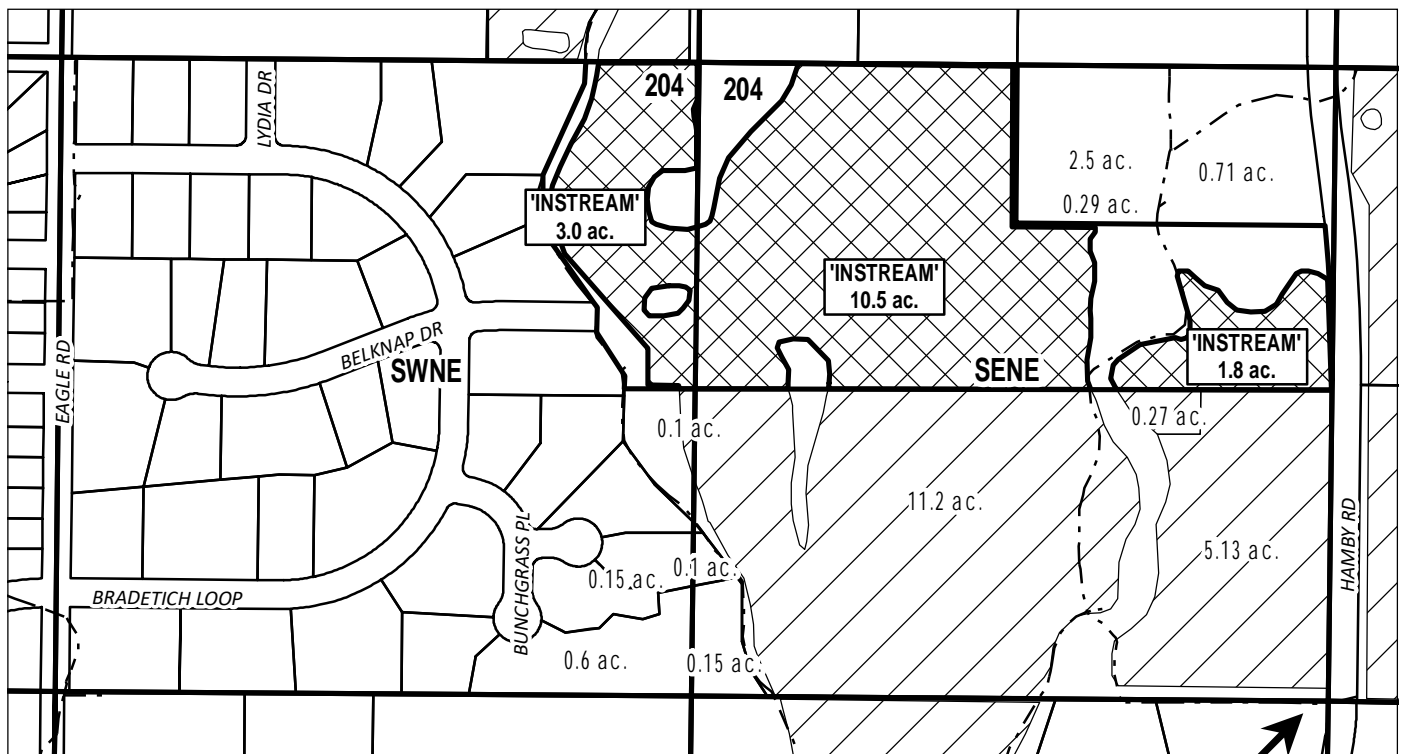
DESCHUTES COUNTY SEC.26 T17S R12E

Received by OWRD
March 30, 2026
Salem, OR

SCALE - 1" = 400'



SW 1/4 OF THE NE 1/4; SE 1/4 OF THE NE 1/4



E 1/4 COR

# ac.	PARCELS W/ WATER RIGHTS
	INSTREAM LANDS
	EXISTING WATER RIGHTS



APPLICATION FOR 1 YEAR INSTREAM LEASE

NAME: Purcell Family Investment, LLC

TAXLOT #: 204

15.3 ACRES

DATE: 2/17/2026

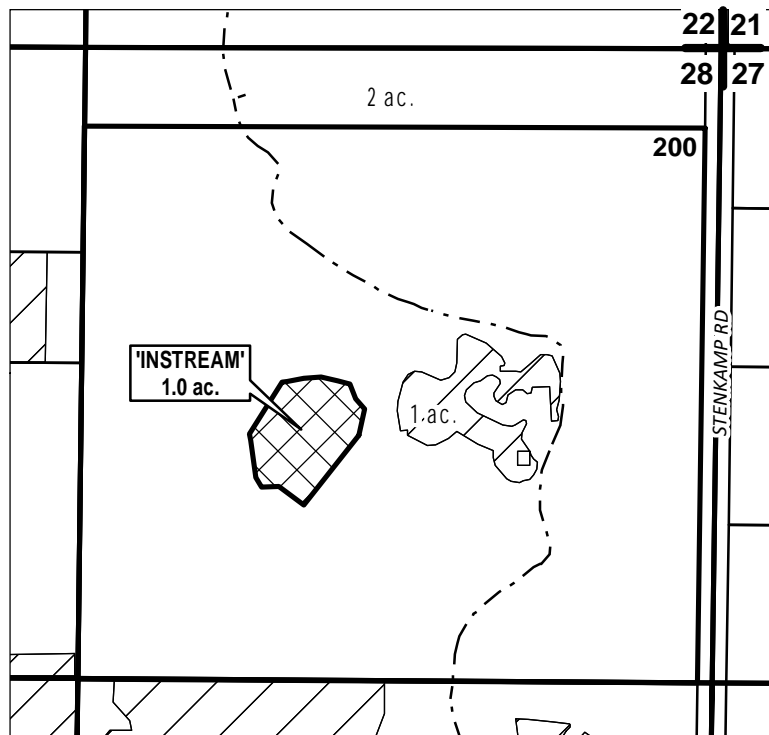
DESCHUTES COUNTY SEC.28 T17S R13E

Received by OWRD
March 30, 2026
Salem, OR

SCALE - 1" = 400'



NE 1/4 OF THE NE 1/4



- # ac. PARCELS W/ WATER RIGHTS
- EXISTING WATER RIGHTS
- INSTREAM LANDS



APPLICATION FOR 1 YEAR INSTREAM LEASE

NAME: Rasmussen, Thomas

TAXLOT #: 200

1.0 ACRES

DATE: 12/15/2025

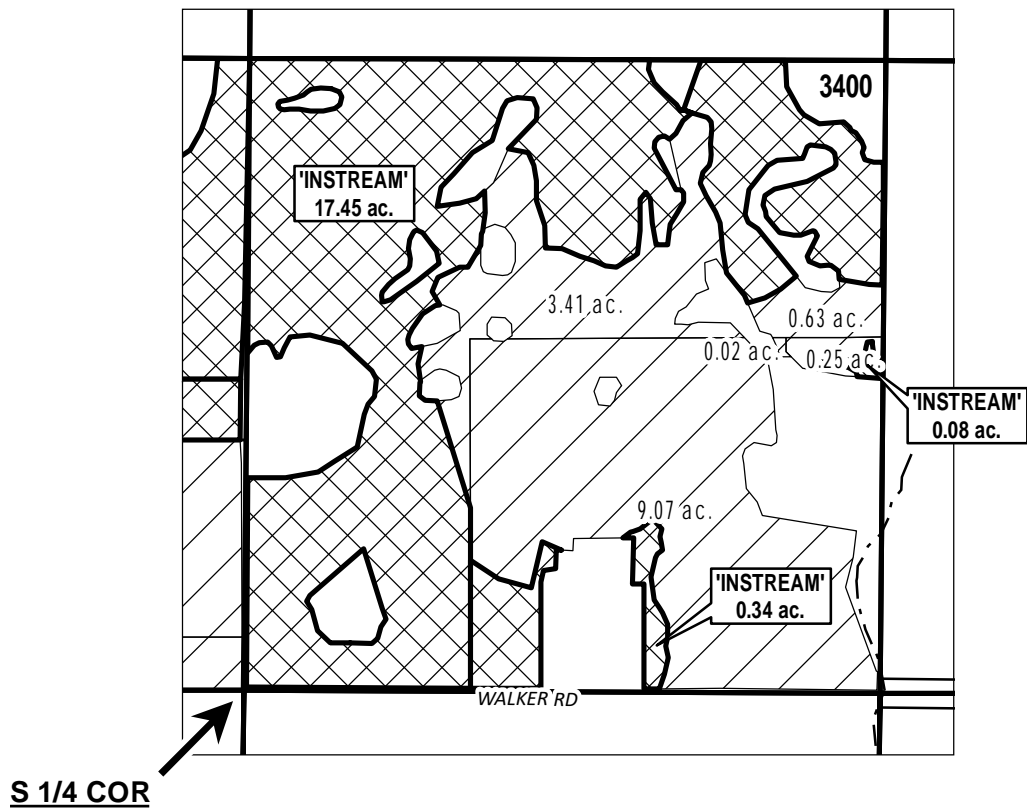
DESCHUTES COUNTY SEC.27 T17S R13E



Received by OWRD
March 30, 2026
Salem, OR

SCALE - 1" = 400'



SW 1/4 OF THE SE 1/4



	EXISTING WATER RIGHTS
	INSTREAM LANDS

APPLICATION FOR 1 YEAR INSTREAM LEASE

NAME: Reinhart, Randall (Ty) /Kristin

TAXLOT #: 3400

17.87 ACRES



DATE: 1/7/2026

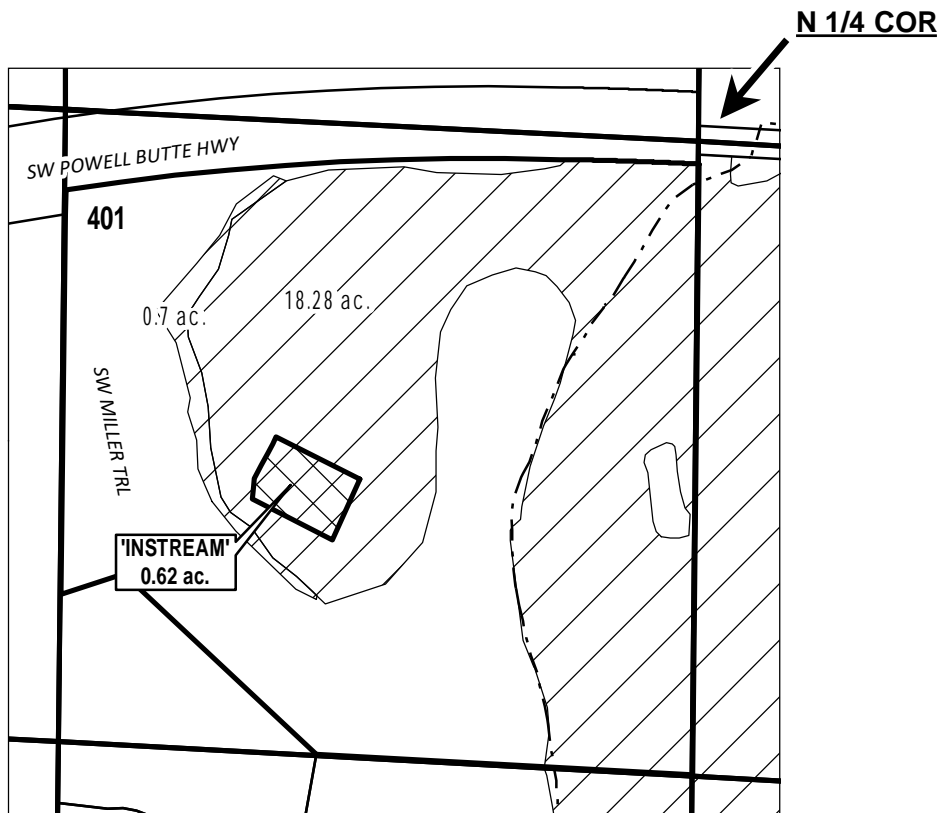
CROOK COUNTY SEC.20 T16S R14E



Received by OWRD
March 30, 2026
Salem, OR

SCALE - 1" = 400'



NE 1/4 OF THE NW 1/4



-  EXISTING WATER RIGHTS
-  INSTREAM LANDS



APPLICATION FOR 1 YEAR INSTREAM LEASE

NAME: Rosebrook, Tonya

TAXLOT #: 401

0.62 ACRES

DATE: 12/30/2025

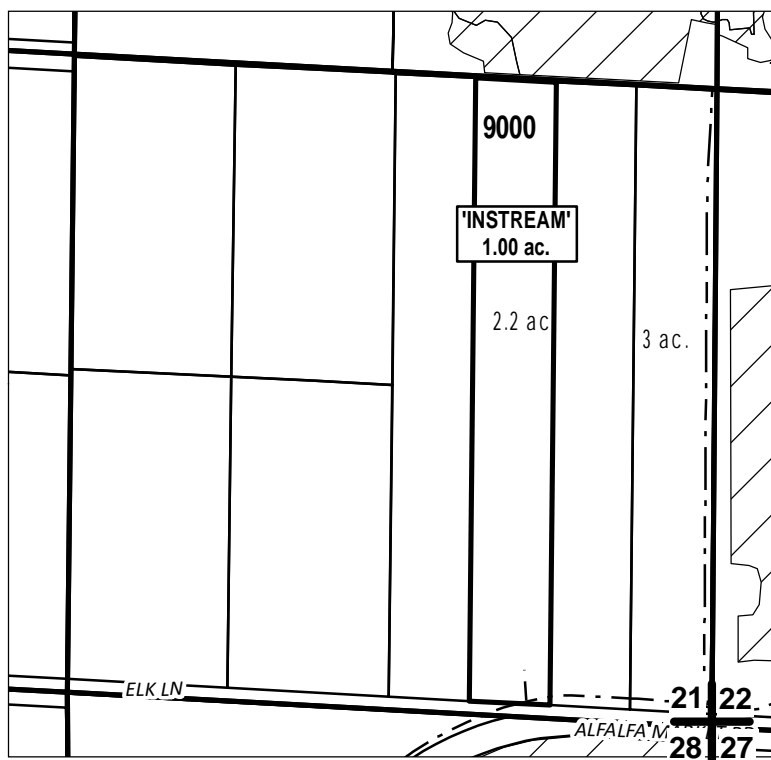
DESCHUTES COUNTY SEC.21 T17S R14E

Received by OWRD
March 30, 2026
Salem, OR

SCALE - 1" = 400'



SE 1/4 OF THE SE 1/4



ac. PARCELS W/ WATER RIGHTS

ac. INSTREAM PARCELS



APPLICATION FOR 1 YEAR INSTREAM LEASE

NAME: Speyer, Brandon/LaShell

TAXLOT #: 9000

1.0 ACRES

DATE: 1/27/2026

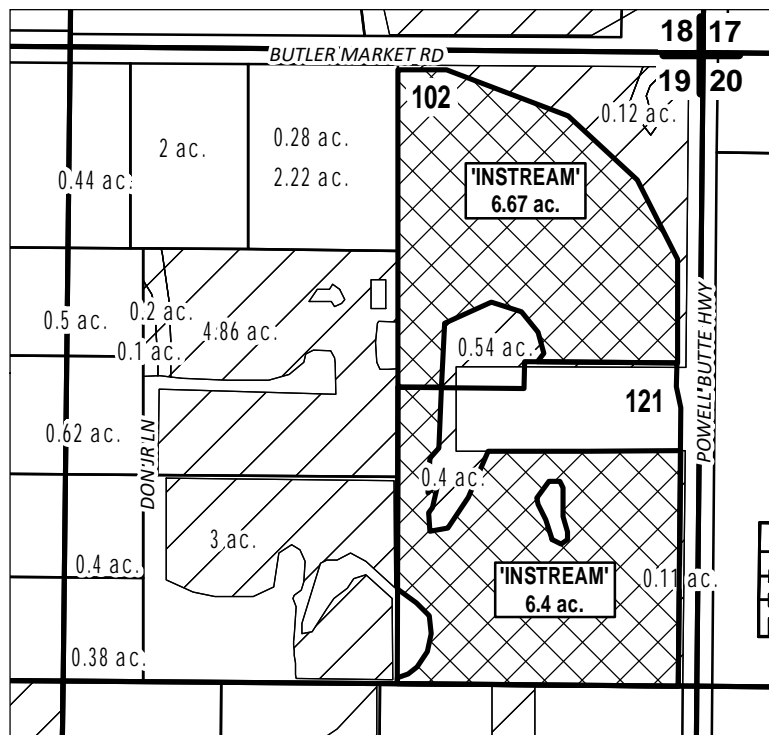
DESCHUTES COUNTY SEC.19 T17S R13E

Received by OWRD
March 30, 2026
Salem, OR

SCALE - 1" = 400'



NE 1/4 OF THE NE 1/4



# ac.	PARCELS W/ WATER RIGHTS
	EXISTING WATER RIGHTS
	INSTREAM LANDS



APPLICATION FOR 1 YEAR INSTREAM LEASE

NAME: Walker, Samuel/George

TAXLOT #: 102, 121

13.07 ACRES

DATE: 12/11/2025

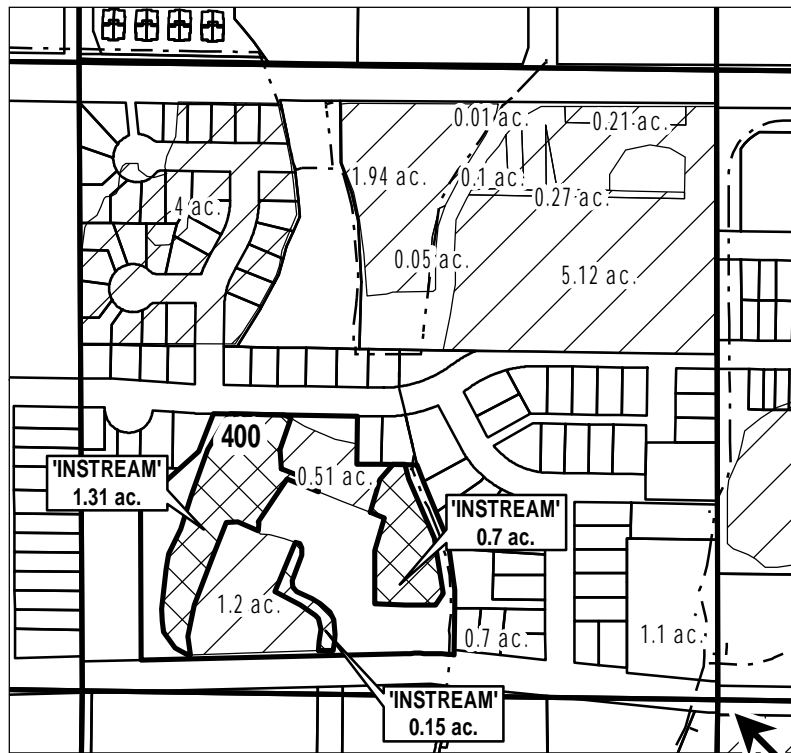
DESCHUTES COUNTY SEC.35 T17S R12E

Received by OWRD
March 30, 2026
Salem, OR

SCALE - 1" = 400'



SE 1/4 OF THE SW 1/4



S 1/4 COR

# ac.	PARCELS W/ WATER RIGHTS
	INSTREAM LANDS
	EXISTING WATER RIGHTS



APPLICATION FOR 1 YEAR INSTREAM LEASE

NAME: Water Church

TAXLOT #: 400

2.16 ACRES

DATE: 2/23/2026