

Application for District Instream Lease



Oregon Water Resources Department
 725 Summer Street NE, Suite A
 Salem, Oregon 97301-1266
 (503) 986-0900
www.oregon.gov/OWRD

This Application to be used for water rights in the name of or conveyed by an Irrigation District (or similar organization) Complete Parts 1 through 4 and any required attachments	OWRD #	IL - 2152
	District #	AID Pooled 1

District Instream Lease Application Part 1 of 4 – Minimum Requirements Checklist

Check all items included with this application. (N/A = Not Applicable)

Fee: Application fee required by ORS 536.050
 Fee Schedule is located at this link: https://www.oregon.gov/owrd/WRDFormsPDF/fee_schedule.pdf

Check enclosed or
 Fee Charged to customer account **Deschutes River Conservancy (Account name)**

Received by OWRD
 April 6, 2026
 Salem, OR

This lease has 4 lessors - pooled rate applies (\$915)

- Yes N/A **Pooled Lease**-a lease with more than one **Lessor** (Landowner/water right interest holder)
- Yes N/A **Mitigation Project** – (Project creating mitigation credits within the Deschutes Basin Groundwater Mitigation Program)
- Part 1 – Completed Minimum Requirements Checklist**
- Part 2 – Completed District Signature Page & Authorization Statement**
- Part 3 – Completed Place of Use (from/off lands)**
- Part 4 – Completed Water Right and Instream Use Information** (separate **Part 4** needed for each Water Right.)
- How many Water Rights are included in the lease application? 1** (# of rights)
List each water right to be leased instream here: 74197
- Yes N/A **Other water rights**, if any, appurtenant to the **lands** involved in the lease application and not proposed to be leased instream. **List those other water rights here: 76714 supplemental storage, not leased**
- Yes No **Conservation Reserve Enhancement Program CREP** – Are some or all of the lands to be leased part of CREP or another Federal program (list here: _____)?

Required Attachments:

- Yes N/A Instream lease application map(s).
 - A map is **not** required if an entire right is being leased or if the right is for use of municipal or quasi-municipal water use;
 - A north directional symbol, a legend, a map scale, and township, range, section and quarter-quarter (QQ), including tax lots, donation land claims and government lots, if appropriate;
 - If an irrigation right, nursery use, or other similar uses, the number of acres to be leased or transferred in each quarter-quarter must be clearly labeled and hachured to differentiate between the acres being leased or transferred and any remaining acreage must be identified;
 - If the place of use on the water right is broken down by more than one priority date, or source stream, and/or diversion the map must identify each with separate hachuring and clearly label what is being changed;
 - Provide a statement describing the proposed instream reach or point;
 - If **more than three** water rights are involved, separate maps are needed for each water right; and
 - The map need not be prepared by a certified water right examiner.
 - **NOTE:** An existing water right map that meets the requirements of OAR 690-077-0071 may be used, if approved by the Department prior to submittal of the application.

Yes

N/A


If the right has **not** been used in the last five years; provide supporting documentation indicating why a right (or portion thereof) **is not** subject to forfeiture.

Received by OWRD
April 6, 2026
Salem, OR

**District Instream Lease Application
Part 2 of 4 – District Signature & Authorization Statement**

Term of Lease, Termination Provision, Validity of Water Right, Public Use	
	Term of the Lease: The lease is requested to BEGIN in: month <u>April</u> year <u>2026</u> and END in: month <u>October</u> year <u>2026</u> .
	Termination provision (for multiyear leases) - The parties to the lease request (choose one): <input type="checkbox"/> a. The option of terminating the lease prior to expiration of the full term with written notice to the Department by the Lessor(s) and/or Lessee. <input type="checkbox"/> b. The option of terminating the lease prior to the expiration of the full term, with consent by all parties to the lease. <input type="checkbox"/> c. The parties would not like to include a Termination Provision. (See instructions for limitations to this provision)
	Validity of the right(s) to be leased: <input checked="" type="checkbox"/> The water right(s) to be leased have been used under the terms and conditions of the right(s) during the last five years or have been leased instream; or <input type="checkbox"/> The water right(s) has not been used for the last five years according to the terms and conditions of the rights. However, the water right(s) is not subject to forfeiture under ORS 540.610(2). <i>Documentation describing why the water right is not subject to forfeiture must be submitted with application.</i>
	Public use: Check the public use(s) this lease will serve (as defined by ORS 537.332): <input checked="" type="checkbox"/> Conservation, maintenance and enhancement of aquatic, fish and wildlife, fish and wildlife habitat and any other ecological values. <input checked="" type="checkbox"/> Recreation <input checked="" type="checkbox"/> Pollution abatement <input type="checkbox"/> Navigation
District Authorization Declaration	
	District Agreement (per OAR 690-077-0076(4)) By signing this application, I am affirming that each district water user involved in the lease application has provided written authorizations for the lease and that such authorization is on file with the district and is available to the Department and the public upon request.

Co-Lessor Information

DISTRICT NAME Arnold Irrigation District		CONTACT NAME Juanita Harvey	PHONE NO. 541-382-7664, ext. 3
ADDRESS 19604 Buck Canyon Rd.			
CITY Bend	STATE OR	ZIP 97702	E-MAIL jharvey@arnoldid.com
DOCUMENTS AND NOTIFICATIONS WILL BE SENT BY E-MAIL UNLESS REQUESTED OTHERWISE. HOWEVER, ANY FINAL ORDER WILL BE SENT BY STANDARD MAIL.			
→ Co-Lessor Signature			Date 4/6/2026

Lessee Information


BUSINESS NAME Deschutes River Conservancy		CONTACT NAME Alex Ehrens	PHONE NO. 541-382-4077, ext. 115
ADDRESS 805 SW Industrial Way, Suite #5			
CITY Bend	STATE OR	ZIP 97702	E-MAIL alex@deschutesriver.org
DOCUMENTS AND NOTIFICATIONS WILL BE SENT BY E-MAIL UNLESS REQUESTED OTHERWISE. HOWEVER, ANY FINAL ORDER WILL BE SENT STANDARD MAIL.			
→ Lessee Signature			Date 4/6/2026

Table 1 - Identify water right(s) to be leased instream

Part 3 of 4 - Place of Use - Lessor Information

Irrigation District or other Water Purveyor Name: Arnold Irrigation District																
Water Right #	Priority Date	POD #	Township		Range		Section	Quarter-Quarter		Tax Lot	Gov't Lot/DLC #	Acres	Use	District Water User	Previous Lease #	Page #
74197	2/5/1905 & 4/25/1905	1	18	S	12	E	22	NE	NW	400		12.00	IRR	Raymond & Patricia Kuratek	n/a	19
74197	2/5/1905 & 4/25/1905	1	18	S	11	E	24	NE	SW	6200		6.00	IRR	Talwinder Johal	IL-935 (5 yr)	20
74197	2/5/1905 & 4/25/1905	1	17	S	12	E	28	SW	SE	1209 (prev. 1200)		2.40	IRR	Bend Metro Parks & Recreation District (BPRD)	IL-2039	21
74197	2/5/1905 & 4/25/1905	6	18	S	11	E	13	SW	SE	2400		6.95	IRR	BPRD	IL-2039	22
74197	2/5/1905 & 4/25/1905	6	18	S	11	E	13	NW	SE	2400		2.14	IRR	BPRD	IL-1851	22
74197	2/5/1905 & 4/25/1905	1	18	S	11	E	13	SE	SW	1300		3.16	IRR	BPRD	IL-2039	23
74197	2/5/1905 & 4/25/1905	1	18	S	11	E	13	NE	SW	1300		6.32	IRR	BPRD	IL-2039	23
74197	2/5/1905 & 4/25/1905	1	18	S	11	E	13	NE	SE	2400		0.70	IRR	BPRD	V2022 P38055; V2023 P16279	24
74197	2/5/1905 & 4/25/1905	1	18	S	11	E	23	NE	SE	2800		0.75	IRR	BPRD	V2022 P38055; V2023 P16279	24
74197	2/5/1905 & 4/25/1905	1	18	S	11	E	24	NW	SW	2400		0.05	IRR	BPRD	V2022 P38055; V2023 P16279	24
74197	2/5/1905 & 4/25/1905	1	18	S	12	E	3	SW	SW	5600		1.37	IRR	BPRD	T-7653/IL-2039	25
74197	2/5/1905 & 4/25/1905	1	18	S	12	E	3	SW	SW	5700		0.87	IRR	BPRD	T-7653/IL-2039	25
74197	2/5/1905 & 4/25/1905	1	18	S	12	E	3	SW	SW	5800		1.66	IRR	BPRD	T-7653/IL-2039	25
74197	2/5/1905 & 4/25/1905	1	18	S	12	E	3	SW	SW	5900		1.62	IRR	BPRD	T-7653/IL-2039	25
74197	2/5/1905 & 4/25/1905	1	18	S	12	E	3	SW	SW	6000		1.58	IRR	BPRD	T-7653/IL-2039	25
Continued on next page																

74197	2/5/1905 & 4/25/1905	1	18	S	12	E	9	NE	NE	200		2.50	IRR	BPRD	IL-2039	26
74197	2/5/1905 & 4/25/1905	1	18	S	12	E	9	NE	NE	600		6.00	IRR	BPRD	IL-2039	26
74197	2/5/1905 & 4/25/1905	1	18	S	12	E	17	SE	NW	800		0.38	IRR	BPRD	IL-2039	27
74197	2/5/1905 & 4/25/1905	1	18	S	12	E	17	NE	SW	2406		1.75	IRR	BPRD	IL-2039	28
74197	2/5/1905 & 4/25/1905	1	18	S	13	E	17	SW	NW	2100		1.50	IRR	BPRD	IL-2039	29
74197	2/5/1905 & 4/25/1905	1	18	S	13	E	17	NW	SW	2100		0.73	IRR	BPRD	IL-2039	30
74197	2/5/1905 & 4/25/1905	1	17	S	12	E	28	SW	SE	1200 (prev. 1209)		0.60	IRR	AID Quitclaim	BU-2021 remnant parcel; V2022 P19035 5/9/2022	31
74197	2/5/1905 & 4/25/1905	1	17	S	12	E	33	NE	SE	200		12.56	IRR	AID Quitclaim	IL-2043	32
74197	2/5/1905 & 4/25/1905	1	18	S	11	E	23	NE	SE	2200 (prev 3700 & 3800)		0.75	IRR	AID Quitclaim	LLA-4/4/2018 changing TL #'s 2200 & 2300; BU-2022 V2023 P6079 3/17/2023	33
74197	2/5/1905 & 4/25/1905	1	18	S	11	E	24	NW	SE	400 (prev 12901)		0.25	IRR	AID Quitclaim	BU-2021 V2025 P1726 1/24/2025	34
74197	2/5/1905 & 4/25/1905	1	18	S	11	E	24	SE	NW	1300 (prev 2700, then 2900)		0.59	IRR	AID Quitclaim	Partition Plat No 2025-14; V2025 P13193 5/23/2025; District Temp Transfer 2025	35
74197	2/5/1905 & 4/25/1905	1	18	S	11	E	24	SW	NW	1300 (prev 2700, then 2900)		1.78	IRR	AID Quitclaim	Partition Plat No 2025-14; V2025 P13193 5/23/2025; District Temp Transfer 2025	35
74197	2/5/1905 & 4/25/1905	1	18	S	12	E	1	SE	SE	200		5.00	IRR	AID Quitclaim	District Temp Transfer 2025	36
74197	2/5/1905 & 4/25/1905	1	18	S	12	E	1	SW	SW	5900		1.25	IRR	AID Quitclaim	BU 2022 V2023 P6078 3/17/2023	37
74197	2/5/1905 & 4/25/1905	1	18	S	12	E	4	SE	SW	1100		7.60	IRR	AID Quitclaim	IL-2043	38
Continued on next page																

74197	2/5/1905 & 4/25/1905	1	18	S	12	E	4	SW	SW	200		0.25	IRR	AID Quitclaim	BU 2021 Remnant Parcel V2022 P40884 11/16/2022	39
74197	2/5/1905 & 4/25/1905	1	18	S	12	E	4	SW	SW	201		0.32	IRR	AID Quitclaim	BU 2021 Remnant Parcel V2022 P40884 11/16/2022	40
74197	2/5/1905 & 4/25/1905	1	18	S	12	E	4	SW	SW	400		1.00	IRR	AID Quitclaim	BU 2021 Remnant Parcel V2022 P38637 10/24/2022	41
74197	2/5/1905 & 4/25/1905	1	18	S	12	E	4	SW	SW	401		0.25	IRR	AID Quitclaim	BU 2021 Remnant Parcel V2022 P38048 10/1/2022	42
74197	2/5/1905 & 4/25/1905	1	18	S	12	E	8	NE	NW	1201		0.20	IRR	AID Quitclaim	BU 2021 Remnant Parcel V2022 P16631 4/21/2022	43
74197	2/5/1905 & 4/25/1905	1	18	S	12	E	8	NW	SE	1100		1.00	IRR	AID Quitclaim	BU 2021 Remnant Parcel V2022 P16628 4/21/2022	44
74197	2/5/1905 & 4/25/1905	1	18	S	12	E	8	SE	NE	100		2.54	IRR	AID Quitclaim	BU 2021 Remnant Parcel V2022 P38047 10/18/2022	45
74197	2/5/1905 & 4/25/1905	1	18	S	12	E	8	SE	NE	101		0.75	IRR	AID Quitclaim	BU 2021 Remnant Parcel V2022 P38047 10/18/2022	45
74197	2/5/1905 & 4/25/1905	1	18	S	12	E	8	SW	NE	800		0.46	IRR	AID Quitclaim	BU 2021 Remnant Parcel V2022 P40882 11/16/2022	46
74197	2/5/1905 & 4/25/1905	1	18	S	12	E	8	SE	NW	100 (prev 1990)		4.00	IRR	AID Quitclaim	BU 2021 Remnant Parcel V2022 P22945 6/7/2022	47
74197	2/5/1905 & 4/25/1905	1	18	S	12	E	8	SE	NW	1201		0.20	IRR	AID Quitclaim	BU 2021 Remnant Parcel V2022 P16631 4/21/2022	48
74197	2/5/1905 & 4/25/1905	1	18	S	12	E	8	SE	NW	3700 (prev 1701)		0.27	IRR	AID Quitclaim	BU 2021 Remnant Parcel V2022 P22951 6/7/2022	49
74197	2/5/1905 & 4/25/1905	1	18	S	12	E	8	SE	SE	1600 (prev 3201; 3200)		0.71	IRR	AID Quitclaim	Partitioned 2003-32 V2003 P35980 5/30/2003 - this is Parcel 2; BU 2021 Remnant Parcel V2022 P38638 10/24/2022	50
Continued on next page																

Received by OWRD
April 6, 2026
Salem, OR

74197	2/5/1905 & 4/25/1905	1	18	S	12	E	8	SE	SE	1800 (prev 3203)		0.97	IRR	AID Quitclaim	Partitioned 2003-32 V2003 P35980 5/30/2003 - this is Parcel 1; BU 2021 Remnant Parcel V2022 P22948 6/7/2022	51
74197	2/5/1905 & 4/25/1905	1	18	S	12	E	8	SE	SE	1900 (prev 3200, then 1406)		0.85	IRR	AID Quitclaim	Partitioned 2003-32 V2003 P35980 5/30/2003 - this is Tract 16; BU 2021 Remnant Parcel V2022 B34243 9/12/2022	52
74197	2/5/1905 & 4/25/1905	1	18	S	12	E	8	SE	SE	2000 (prev 3300)		1.00	IRR	AID Quitclaim	BU 2021 Remnant Parcel V2022 P2943 6/7/2022	53
74197	2/5/1905 & 4/25/1905	1	18	S	12	E	8	SE	SE	2300 (prev 1415)		0.75	IRR	AID Quitclaim	BU 2021 Remnant Parcel V2022 P22944 6/7/2022	54
74197	2/5/1905 & 4/25/1905	1	18	S	12	E	8	SE	SE	2500 (prev 1408)		0.25	IRR	AID Quitclaim	BU 2021 Remnant Parcel V2022 P32804 8/29/2022	55
74197	2/5/1905 & 4/25/1905	1	18	S	12	E	8	SE	SE	2600 (prev 1414)		0.25	IRR	AID Quitclaim	BU 2021 Remnant Parcel V2022 P22947 6/7/2022	56
74197	2/5/1905 & 4/25/1905	1	18	S	12	E	8	SE	SE	2700 (prev 1417)		0.25	IRR	AID Quitclaim	BU 2021 Remnant Parcel V2022 P29484 7/29/2022	57
74197	2/5/1905 & 4/25/1905	1	18	S	12	E	8	SW	NE	102		0.75	IRR	AID Quitclaim	BU 2021 Remnant Parcel V2022 P40880 11/16/2022	58
74197	2/5/1905 & 4/25/1905	1	18	S	12	E	8	SW	NE	301		1.99	IRR	AID Quitclaim	BU 2021 Remnant Parcel V2022 P40882 11/16/2022	59
74197	2/5/1905 & 4/25/1905	1	18	S	12	E	8	SW	NE	400		1.20	IRR	AID Quitclaim	T-9209/T-2001-004; 1.20 OFF TL 500 to TL 400; BU 2021 Remnant Parcel V2022 P40879 11/16/2022	60
74197	2/5/1905 & 4/25/1905	1	18	S	12	E	8	SW	NE	500		0.40	IRR	AID Quitclaim	T-9209/T-2001-004; orig. 1.60 ac; transferred 1.20 to TL 400; BU 2021 Remnant Parcel V2022 P40881 11/16/2022	61
74197	2/5/1905 & 4/25/1905	1	18	S	12	E	8	SW	NE	600		0.75	IRR	AID Quitclaim	BU 2021 Remnant Parcel V2022 P40883 11/16/2022	62
Continued on next page																

74197	2/5/1905 & 4/25/1905	1	18	S	12	E	8	SW	NE	601		0.25	IRR	AID Quitclaim	BU 2021 Remnant Parcel V2022 P40882 11/16/2022	63
74197	2/5/1905 & 4/25/1905	1	18	S	12	E	8	SW	NE	602		0.30	IRR	AID Quitclaim	BU 2021 Remnant Parcel V2022 P40882 11/16/2022	64
74197	2/5/1905 & 4/25/1905	1	18	S	12	E	8	SW	NE	700		1.00	IRR	AID Quitclaim	BU 2021 Remnant Parcel V2022 P40883 11/16/2022	65
74197	2/5/1905 & 4/25/1905	1	18	S	12	E	8	SW	NW	3800 (prev 1701)		0.60	IRR	AID Quitclaim	BU 2021 Remnant Parcel V2022 P22951 6/7/2022	66
74197	2/5/1905 & 4/25/1905	1	18	S	12	E	8	SW	SE	1600 (prev 3201; 3200)		0.20	IRR	AID Quitclaim	Partitioned 2003-32 - V2003 P35980 5/30/2003 - this is Parcel 2; BU 2021 Remnant Parcel V2022 P36638 10/24/2022	67
74197	2/5/1905 & 4/25/1905	1	18	S	12	E	9	NE	NW	100		30.00	IRR	AID Quitclaim	IL-2043	68
74197	2/5/1905 & 4/25/1905	1	18	S	12	E	9	NE	SW	2100 (prev 206)		1.50	IRR	AID Quitclaim	BU 2021 Remnant Parcel V2022 P16632 4/21/2022	69
74197	2/5/1905 & 4/25/1905	1	18	S	12	E	9	NW	SW	501		0.35	IRR	AID Quitclaim	Orig. was 0.23 ac; T-10262/T-2005-015 transferred 0.12ac ON from TL 800; BU 2021 Remnant Parcel V2022 P38053 10/18/2022	70
74197	2/5/1905 & 4/25/1905	1	18	S	12	E	9	NW	SW	700		2.30	IRR	AID Quitclaim	IL-2043 (orig. 4.50 ac)	71
74197	2/5/1905 & 4/25/1905	1	18	S	12	E	9	NW	SW	800		6.63	IRR	AID Quitclaim	Orig. 2.00 ac; T-7653/T-1996-006 transferred 6.20ac ON; T-10262/T-2005-015 transferred 0.76ac OFF; 0.81ac to AID V2022 P38054 10/18/2022; IL-2043	72
74197	2/5/1905 & 4/25/1905	1	18	S	12	E	9	NW	SW	1000 (prev 500)		0.50	IRR	AID Quitclaim	BU 2021 Remnant Parcel V2022 P16633 4/21/2022	73
74197	2/5/1905 & 4/25/1905	1	18	S	12	E	9	NW	SW	5000 (prev 600)		1.45	IRR	AID Quitclaim	BU 2021 Remnant Parcel V2022 P16635 4/21/2022	74
Continued on next page																

74197	2/5/1905 & 4/25/1905	1	18	S	12	E	9	SW	NW	500		5.00	IRR	AID Quitclaim	BU 2021 Remnant Parcel V2024 P18920 7/24/2024	75
74197	2/5/1905 & 4/25/1905	1	18	S	12	E	9	SW	NW	601		1.75	IRR	AID Quitclaim	BU 2021 Remnant Parcel V2023 P2059 1/27/2023	76
74197	2/5/1905 & 4/25/1905	1	18	S	12	E	9	SW	NW	602		0.75	IRR	AID Quitclaim	BU 2021 Remnant Parcel V2026 P2263 1/26/2026	77
74197	2/5/1905 & 4/25/1905	1	18	S	12	E	9	SW	NW	700		0.74	IRR	AID Quitclaim	BU 2021 Remnant Parcel V2022 P38049 10/18/2022	78
74197	2/5/1905 & 4/25/1905	1	18	S	12	E	14	SE	SW	400		0.50	IRR	AID Quitclaim	BU 2023 V2025 P27698 10/9/2025	79
74197	2/5/1905 & 4/25/1905	1	18	S	12	E	15	SE	SW	1402 (prev 1400)		4.00	IRR	AID Quitclaim	BU 2021 V2022 P16637 4/21/2022	80
74197	2/5/1905 & 4/25/1905	1	18	S	12	E	15	SE	SW	1400		3.00	IRR	AID Quitclaim	BU 2022 Remnant Parcel V2023 P15757 6/28/2023	81
74197	2/5/1905 & 4/25/1905	1	18	S	12	E	15	SE	SW	1500		1.00	IRR	AID Quitclaim	BU 2022 Remnant Parcel V2023 P10402 5/3/2023	82
74197	2/5/1905 & 4/25/1905	1	18	S	12	E	15	SE	SW	1600		7.30	IRR	AID Quitclaim	BU 2022 Remnant Parcel V2023 P10400 5/3/2023	83
74197	2/5/1905 & 4/25/1905	1	18	S	12	E	15	SE	SW	1700		2.00	IRR	AID Quitclaim	BU 2022 Remnant Parcel V2023 P2062 1/27/2023	84
74197	2/5/1905 & 4/25/1905	1	18	S	12	E	15	SW	NE	500		15.75	IRR	AID Quitclaim	BU 2022 Remnant Parcel V2022 P43712 12/19/2022	85
74197	2/5/1905 & 4/25/1905	1	18	S	12	E	15	SW	NE	600		3.00	IRR	AID Quitclaim	BU 2022 Remnant Parcel V2022 P38050 10/18/2022	86
74197	2/5/1905 & 4/25/1905	1	18	S	12	E	15	SW	NE	700		3.45	IRR	AID Quitclaim	BU 2022 Remnant Parcel V2022 P40887 11/16/2022	87
74197	2/5/1905 & 4/25/1905	1	18	S	12	E	15	SW	NE	800		2.00	IRR	AID Quitclaim	BU 2022 Remnant Parcel V2022 P38051 10/18/2022	88
74197	2/5/1905 & 4/25/1905	1	18	S	12	E	15	SW	SE	1800		4.00	IRR	AID Quitclaim	BU 2022 Remnant Parcel V2023 P2061 1/27/2023	89
74197	2/5/1905 & 4/25/1905	1	18	S	12	E	17	NW	SW	2001		1.40	IRR	AID Quitclaim	BU 2021 Remnant Parcel V2022 P29035 7/27/2022	90
Continued on next page																

Received by OWRD
April 6, 2026
Salem, OR

74197	2/5/1905 & 4/25/1905	1	18	S	12	E	17	SW	NE	300		0.25	IRR	AID Quitclaim	BU 2021 V2026 P8195 3/25/2026	91
74197	2/5/1905 & 4/25/1905	1	18	S	12	E	17	SE	NW	400		0.13	IRR	AID Quitclaim	Cert. has this and the portion with 0.12 ac in the SWNE as 0.25 ac in the SENE; BUT 2021 V2026 P8196 3/25/2026	92
74197	2/5/1905 & 4/25/1905	1	18	S	12	E	17	SE	NW	500		0.25	IRR	AID Quitclaim	BU2021 V2023 P28492 11/15/2023	93
74197	2/5/1905 & 4/25/1905	1	18	S	12	E	17	SE	NW	600		0.25	IRR	AID Quitclaim	BU 2021 V2022 P40885 11/16/2022	94
74197	2/5/1905 & 4/25/1905	1	18	S	12	E	17	SE	NW	700		0.25	IRR	AID Quitclaim	BU 2021 V2022 P38633 10/24/2022	95
74197	2/5/1905 & 4/25/1905	1	18	S	12	E	17	SE	NW	801		0.37	IRR	AID Quitclaim	BU 2021 V2023 P22990 9/15/2023	96
74197	2/5/1905 & 4/25/1905	1	18	S	12	E	17	SW	NE	100		0.25	IRR	AID Quitclaim	B2021 V2022 P33124 8/31/2022	97
74197	2/5/1905 & 4/25/1905	1	18	S	12	E	17	SW	NE	200		0.25	IRR	AID Quitclaim	BU 2021 V2022 P43711 12/19/2022	98
74197	2/5/1905 & 4/25/1905	1	18	S	12	E	17	SW	NE	400		0.12	IRR	AID Quitclaim	Cert. has this and the portion with 0.13 ac in the SENE as 0.25 ac in the SENE; BU 2021 V2026 P8196 3/25/2026	99
74197	2/5/1905 & 4/25/1905	1	18	S	12	E	18	NE	SE	2001		0.50	IRR	AID Quitclaim	BU 2021 Remnant Parcel V2022 P29035 7/27/2022	100
74197	2/5/1905 & 4/25/1905	1	18	S	12	E	19	NE	NW	3500 (prev 2800)		1.00	IRR	AID Quitclaim	IL-1669	101
74197	2/5/1905 & 4/25/1905	1	18	S	12	E	19	SE	NW	3500 (prev 2800)		3.28	IRR	AID Quitclaim	IL-1669; on certificate all 3.28 & 0.08 ac are all in the certificate in the SENE as 3.36ac	101
74197	2/5/1905 & 4/25/1905	1	18	S	12	E	19	SW	NW	3500 (prev 2800)		0.08	IRR	AID Quitclaim	IL-1669; on certificate all 3.28 & 0.08 ac are all in the certificate in the SENE as 3.36ac	101
74197	2/5/1905 & 4/25/1905	1	18	S	12	E	19	NW	SW	1400		0.50	DOM	AID Quitclaim	IL-2043	102
Continued on next page																

74197	2/5/1905 & 4/25/1905	1	18	S	12	E	19	NW	SW	1500		0.50	DOM	AID Quitclaim	IL-2043	103
74197	2/5/1905 & 4/25/1905	1	18	S	12	E	21	NE	NE	111		1.00	IRR	AID Quitclaim	BU 2025 V2026 P2263 1/30/2026	104
74197	2/5/1905 & 4/25/1905	1	18	S	12	E	21	SW	NW	1901 (prev 1900)		1.75	IRR	AID Quitclaim	BU 2024 7/13/2001 was TL 1900; split into 3 taxlots: 1900, 1901, & 1902; 1900 did not have WR's on it; V2026 P7684 3/19/2026	105
74197	2/5/1905 & 4/25/1905	1	18	S	12	E	21	SW	NW	1902 (prev 1900)		2.87	IRR	AID Quitclaim	BU 2024 7/13/2001 was TL 1900; split into 3 taxlots: 1900, 1901, & 1902; 1900 did not have WR's on it; V2026 P7684 3/19/2026	105
74197	2/5/1905 & 4/25/1905	1	18	S	12	E	22	NW	NW	500		0.15	IRR	AID Quitclaim	BU 2022 V2023 P10399 5/3/2023	106
74197	2/5/1905 & 4/25/1905	1	18	S	12	E	22	NW	NW	800 (prev 700)		2.50	IRR	AID Quitclaim	BU 2022 V2022 P43718 12/19/2022	107
74197	2/5/1905 & 4/25/1905	1	18	S	12	E	23	NW	NE	200 (prev 300)		17.10	INDUS	AID Quitclaim	BU 2022 V2022 P38055 10/18/2022	108
74197	2/5/1905 & 4/25/1905	1	18	S	12	E	23	SW	NE	200 (prev 300)		6.10	INDUS	AID Quitclaim	BU 2022 V2022 P38055 10/18/2022	108

Any additional information about the right: 252.34 acres total

Farm Deferral Tax Status: Counties make the determination of whether a property qualifies for the farm use assessment without consideration of whether the lands have an associated water right which is leased instream. If you have questions regarding the farm use assessment you should contact your local county assessor. You should contact your County for any weed ordinance and management requirements.

Received by OWRD
April 6, 2026
Salem, OR

**District Instream Lease Application
Part 4 of 4 – Water Right and Instream Use Information**

Use a separate Part 4 for each water right to be leased instream

Table 2

Use Table 2 to illustrate the totals for the water right proposed to be leased instream (based on Part 3 of 4) Water Right # 74197

Total rate and volume by priority date, POD, use and acreage as appropriate considering the right to be leased. If not enough room below, you may add rows (see instructions) or create a spreadsheet (matching Table 2 and clearly labeled) and attach.
(cfs = cubic feet per second and af = acre-feet)

Priority Date	POD #	Use	Acres	Other Information (such as conditions/limitations on the right)	Rate (cfs)	Volume (af)
02/01/1905	1	IRR	219.05	Season 1 - 5 rate / Total volume	1.357	1,988.97
04/25/1905	1	IRR	219.05	Season 1 rate	2.939	
04/25/1905	1	IRR	219.05	Season 1 (Season 5) rate	2.784	
04/25/1905	1	IRR	219.05	Season 2 (Season 4) rate	3.145	
04/25/1905	1	IRR	219.05	Season 3 rate	3.606	
02/01/1905	1	DOM	1.00	Season 1 - 5 / Total volume	0.006	9.08
04/25/1905	1	DOM	1.00	Season 1 rate	0.013	
04/25/1905	1	DOM	1.00	Season 1 (Season 5) rate	0.013	
04/25/1905	1	DOM	1.00	Season 2 (Season 4) rate	0.014	
04/25/1905	1	DOM	1.00	Season 3 rate	0.016	
02/01/1905	1	INDUS	23.20	Season 1 - 5 rate / Total volume	0.144	210.66
04/25/1905	1	INDUS	23.20	Season 1 rate	0.311	
04/25/1905	1	INDUS	23.20	Season 1 (Season 5) rate	0.295	
04/25/1905	1	INDUS	23.20	Season 2 (Season 4) rate	0.333	
04/25/1905	1	INDUS	23.20	Season 3 rate	0.382	
02/01/1905	6	IRR	9.09	Season 1 - 5 rate / Total volume	0.056	82.54
04/25/1905	6	IRR	9.09	Season 1 rate	0.122	
04/25/1905	6	IRR	9.09	Season 1 (Season 5) rate	0.116	
04/25/1905	6	IRR	9.09	Season 2 (Season 4) rate	0.131	
04/25/1905	6	IRR	9.09	Season 3 rate	0.150	

Total af from storage, if applicable: ____ AF or N/A

If the POD is not described on the certificate or, if there is more than one POD listed on the certificate, then the specific POD must be described:

Received by OWRD
April 6, 2026
Salem, OR

Table 3

Instream Use created by the lease	River Basin: <u>Deschutes</u>	River/Stream Name: <u>Deschutes River, tributary to Columbia River</u>
Proposed Instream Reach: <input checked="" type="checkbox"/> A reach typically begins at the POD and ends at the mouth of the source stream: From the POD 1 & 6 to the mouth of the Desc		Or Proposed Instream Point: <input type="checkbox"/> Instream use protected at the POD

OR If no reach is identified in the above box is not checked, the lease will be processed to be protected at the POD.

Instream Portion: May not exceed the maximum rate/volume for the right (identified in Table 2)
 Use the table 3 to illustrate the instream rate, volume and instream period by priority date, POD, Use and acreage, as appropriate. If not enough room below, you may add rows (see instructions) or create a spreadsheet (clearly labeled and matching the below portion of Table 3) and attach.

Priority date	POD #	Use	Acres	Proposed Instream Period	Instream Rate (cfs)	Total instream volume (af)
02/01/1905	1	IRR	219.05	Season 1 - 5 rate / Total volume	0.8072	1,182.21
04/25/1905	1	IRR	219.05	Season 1 rate	1.7485	
04/25/1905	1	IRR	219.05	Season 1 (Season 5) rate	1.6564	
04/25/1905	1	IRR	219.05	Season 2 (Season 4) rate	1.8712	
04/25/1905	1	IRR	219.05	Season 3 rate	2.1456	
02/01/1905	1	DOM	1.00	Season 1 - 5 / Total volume	0.0037	5.40
04/25/1905	1	DOM	1.00	Season 1 rate	0.0080	
04/25/1905	1	DOM	1.00	Season 1 (Season 5) rate	0.0076	
04/25/1905	1	DOM	1.00	Season 2 (Season 4) rate	0.0085	
04/25/1905	1	DOM	1.00	Season 3 rate	0.0098	
02/01/1905	1	INDUS	23.20	Season 1 - 5 rate / Total volume	0.0855	125.21
04/25/1905	1	INDUS	23.20	Season 1 rate	0.1852	
04/25/1905	1	INDUS	23.20	Season 1 (Season 5) rate	0.1754	
04/25/1905	1	INDUS	23.20	Season 2 (Season 4) rate	0.1982	
04/25/1905	1	INDUS	23.20	Season 3 rate	0.2272	
02/01/1905	6	IRR	9.09	Season 1 - 5 rate / Total volume	0.0335	49.06
04/25/1905	6	IRR	9.09	Season 1 rate	0.0726	
04/25/1905	6	IRR	9.09	Season 1 (Season 5) rate	0.0687	
04/25/1905	6	IRR	9.09	Season 2 (Season 4) rate	0.0776	
04/25/1905	6	IRR	9.09	Season 3 rate	0.0890	

OR Please check this box if you are not sure of the proposed rate, volume and instream period. As part of its review process, the Department will identify the appropriate instream rate, volume and period considering the water right(s) being leased and instream benefits.

Yes N/A **Conditions to avoid enlargement or injury to other water rights, if any, or other limitations:** list here _____

Note: The Department may identify additional conditions to prevent injury and/or enlargement.

Any additional information about the proposed instream use: _____

updated 02/25/2026

This table will calculate flow rate factors and duty for Arnold Irrigation District Instream Leases

Enter Total Number of Acres to be Leased Instream Here	219.050
--	----------------

POD #1 IRR

Information highlighted with pink font is to be entered on to the Instream Lease Application Form

For Primary Water Right - Certificate 74197

Rate (CFS) associated with leased rights for Section 1.5 of the Lease Application Form				
The rate and duty identified in this section includes the 40.5% transmission loss.				
Enter Rates by Priority Date on Lease Form	days	Full Rate	February 1, 1905	April 25, 1905
Season 1	30	4.295	1.357	2.939
Season 1 (Season 5)	31	4.141	1.357	2.784
Season 2 (Season 4)	30	4.502	1.357	3.145
Season 3*	123	4.963	1.357	3.606
* The rate identified for Season 3 has been proportioned such that the max rate allowed by the right (150.0 CFS) will not be exceeded if all acres were being irrigated.				
Duty (AF) associated with leased right for Section 1.5 of the Lease Application Form				
Duty (decree) AF/Acre =	9.08			
	1,988.97			

Rate (CFS) leased instream for Section 2.2 of the Lease Application Form				
The rate and duty identified in this section does not include the 40.5% transmission loss.				
Enter Rates by Priority Date on Lease Form	days	Full Rate	February 1, 1905	April 25, 1905
Season 1	30	2.5557	0.8072	1.7485
Season 1 (Season 5)	31	2.4637	0.8072	1.6564
Season 2 (Season 4)	30	2.6784	0.8072	1.8712
Season 3	123	2.9529	0.8072	2.1456

*S3 = proportioned rate

Volume (AF) leased instream for Section 2.2 of the Lease Application Form				
	# days	AF/Season	Duty (decree) AF/Acre =	5.40
		1,182.21		

Additional Conditions to Prevent Injury for Section 2.2 of the Lease Application Form		
Water protected instream:	April 1 through October 31	

For Supplemental Water Right from Crane Prairie Reservoir - Certificate 76714

Duty Associated with Leased Right for Section 1.5 of the Additional Water Right Form	
	3,377.75

Volume (AF) leased instream for Section 2.2 of the Additional Water Right Form	
	732.62

03/31/26

Received by OWRD
April 6, 2026
Salem, OR

updated 02/25/2026

**This table will calculate flow rate factors and duty for Arnold Irrigation District
Instream Leases**

Enter Total Number of Acres to be Leased Instream Here	1.000
--	--------------

POD #1 DOM

Information highlighted with pink font is to be entered on to the Instream Lease Application Form

For Primary Water Right - Certificate 74197

Rate (CFS) associated with leased rights for Section 1.5 of the Lease Application Form				
The rate and duty identified in this section includes the 40.5% transmission loss.				
Enter Rates by Priority Date on Lease Form	days	Full Rate	February 1, 1905	April 25, 1905
Season 1	30	0.020	0.006	0.013
Season 1 (Season 5)	31	0.019	0.006	0.013
Season 2 (Season 4)	30	0.021	0.006	0.014
Season 3*	123	0.023	0.006	0.016
* The rate identified for Season 3 has been proportioned such that the max rate allowed by the right (150.0 CFS) will not be exceeded if all acres were being irrigated.				
Duty (AF) associated with leased right for Section 1.5 of the Lease Application Form				
Duty (decree) AF/Acre =	9.08			
	9.08			

Rate (CFS) leased instream for Section 2.2 of the Lease Application Form				
The rate and duty identified in this section does not include the 40.5% transmission loss.				
Enter Rates by Priority Date on Lease Form	days	Full Rate	February 1, 1905	April 25, 1905
Season 1	30	0.0117	0.0037	0.0080
Season 1 (Season 5)	31	0.0112	0.0037	0.0076
Season 2 (Season 4)	30	0.0122	0.0037	0.0085
Season 3	123	0.0135	0.0037	0.0098

*S3 = proportioned rate

Volume (AF) leased instream for Section 2.2 of the Lease Application Form				
	# days	AF/Season	Duty (decree) AF/Acre =	5.40
		5.40		

Additional Conditions to Prevent Injury for Section 2.2 of the Lease Application Form		
Water protected instream:	April 1 through October 31	

For Supplemental Water Right from Crane Prairie Reservoir - Certificate 76714

Duty Associated with Leased Right for Section 1.5 of the Additional Water Right Form	
	15.42

Volume (AF) leased instream for Section 2.2 of the Additional Water Right Form	
	3.34

03/31/26
Received by OWRD
April 6, 2026
Salem, OR

updated 02/25/2026

**This table will calculate flow rate factors and duty for Arnold Irrigation District
Instream Leases**

Enter Total Number of Acres to be Leased Instream Here	23.200
--	---------------

POD #1 INDUS

Information highlighted with pink font is to be entered on to the Instream Lease Application Form

For Primary Water Right - Certificate 74197

Rate (CFS) associated with leased rights for Section 1.5 of the Lease Application Form				
The rate and duty identified in this section includes the 40.5% transmission loss.				
Enter Rates by Priority Date on Lease Form	days	Full Rate	February 1, 1905	April 25, 1905
Season 1	30	0.455	0.144	0.311
Season 1 (Season 5)	31	0.439	0.144	0.295
Season 2 (Season 4)	30	0.477	0.144	0.333
Season 3*	123	0.526	0.144	0.382
* The rate identified for Season 3 has been proportioned such that the max rate allowed by the right (150.0 CFS) will not be exceeded if all acres were being irrigated.				
Duty (AF) associated with leased right for Section 1.5 of the Lease Application Form				
Duty (decree) AF/Acre =	9.08			
	210.66			

Rate (CFS) leased instream for Section 2.2 of the Lease Application Form				
The rate and duty identified in this section does not include the 40.5% transmission loss.				
Enter Rates by Priority Date on Lease Form	days	Full Rate	February 1, 1905	April 25, 1905
Season 1	30	0.2707	0.0855	0.1852
Season 1 (Season 5)	31	0.2609	0.0855	0.1754
Season 2 (Season 4)	30	0.2837	0.0855	0.1982
Season 3	123	0.3127	0.0855	0.2272

*S3 = proportioned rate

Volume (AF) leased instream for Section 2.2 of the Lease Application Form				
	# days	AF/Season	Duty (decree) AF/Acre =	5.40
		125.21		

Additional Conditions to Prevent Injury for Section 2.2 of the Lease Application Form		
Water protected instream:	April 1 through October 31	

For Supplemental Water Right from Crane Prairie Reservoir - Certificate 76714

Duty Associated with Leased Right for Section 1.5 of the Additional Water Right Form	
357.74	

Volume (AF) leased instream for Section 2.2 of the Additional Water Right Form	
77.59	

03/31/26

Received by OWRD
April 6, 2026
Salem, OR

updated 02/25/2026

**This table will calculate flow rate factors and duty for Arnold Irrigation District
Instream Leases**

Enter Total Number of Acres to be Leased Instream Here	9.090
--	--------------

POD #6 IRR

Information highlighted with pink font is to be entered on to the Instream Lease Application Form

For Primary Water Right - Certificate 74197

Rate (CFS) associated with leased rights for Section 1.5 of the Lease Application Form

The rate and duty identified in this section includes the 40.5% transmission loss.

Enter Rates by Priority Date on Lease Form	days	Full Rate	February 1, 1905	April 25, 1905
Season 1	30	0.178	0.056	0.122
Season 1 (Season 5)	31	0.172	0.056	0.116
Season 2 (Season 4)	30	0.187	0.056	0.131
Season 3*	123	0.206	0.056	0.150

* The rate identified for Season 3 has been proportioned such that the max rate allowed by the right (150.0 CFS) will not be exceeded if all acres were being irrigated.

Duty (AF) associated with leased right for Section 1.5 of the Lease Application Form

Duty (decree) AF/Acre =	9.08
	82.54

Rate (CFS) leased instream for Section 2.2 of the Lease Application Form

The rate and duty identified in this section does not include the 40.5% transmission loss.

Enter Rates by Priority Date on Lease Form	days	Full Rate	February 1, 1905	April 25, 1905
Season 1	30	0.1061	0.0335	0.0726
Season 1 (Season 5)	31	0.1022	0.0335	0.0687
Season 2 (Season 4)	30	0.1111	0.0335	0.0776
Season 3	123	0.1225	0.0335	0.0890

*S3 = proportioned rate

Volume (AF) leased instream for Section 2.2 of the Lease Application Form

	# days	AF/Season	Duty (decree) AF/Acre =	5.40
		49.06		

Additional Conditions to Prevent Injury for Section 2.2 of the Lease Application Form

Water protected instream:	April 1 through October 31
---------------------------	-----------------------------------

For Supplemental Water Right from Crane Prairie Reservoir - Certificate 76714

Duty Associated with Leased Right for Section 1.5 of the Additional Water Right Form

140.17

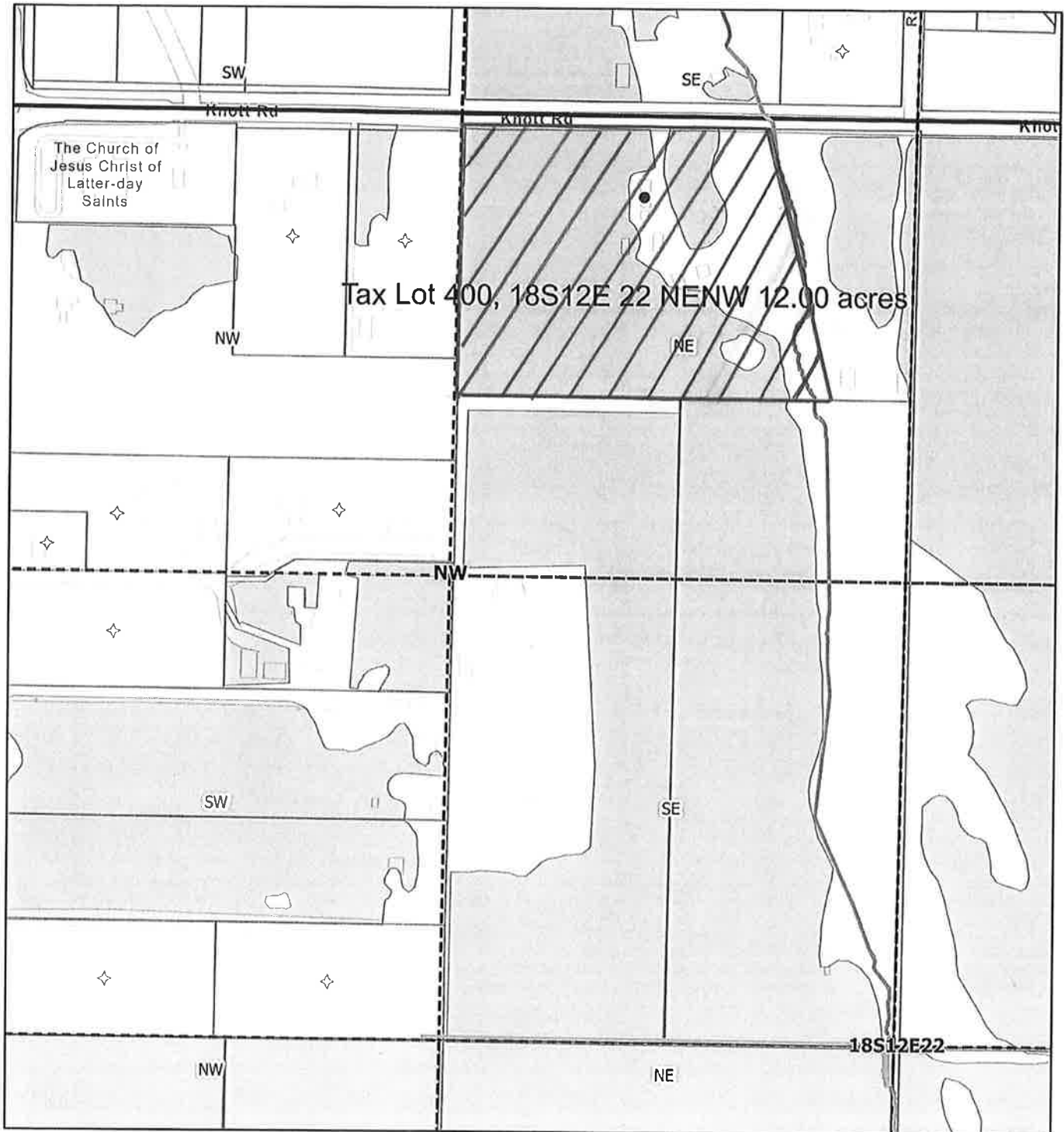
Volume (AF) leased instream for Section 2.2 of the Additional Water Right Form

30.40

03/31/26

Received by OWRD
April 6, 2026
Salem, OR

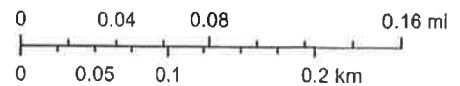
Kuratek - 1 Yr Instream Lease



3/9/2026, 3:12:36 PM

1:4,800

- Canal
- Pipeline
- Place of Use - Primary (IR Use Code)
 - Certificated
 - Quarter Sections
 - Instream
- Quarter Quarter Sections
- Township and Range
- Sections
- Taxlots (January 2026)
- Service Area Boundary



Sources: Esri, TomTom, Garmin, FAO, NOAA, USGS, (c) OpenStreetMap contributors, and the GIS User Community

Received by OWRD
April 6, 2026
Salem, OR

Arnold Irrigation District


This map is intended for reference only and should not be used for any legal or financial purposes.

Johal - 1 Yr Instream Lease



3/9/2026, 3:18:45 PM

- Canal
- Place of Use - Primary (IR Use Code)
 - Certificated
 - Quarter Sections
 - Quarter Quarter Sections
 - Instream
- Township and Range
- Sections
- Taxlots (January 2026)
- Service Area Boundary



Sources: Esri, TomTom, Garmin, FAO, NOAA, USGS, (c) OpenStreetMap contributors, and the GIS User Community

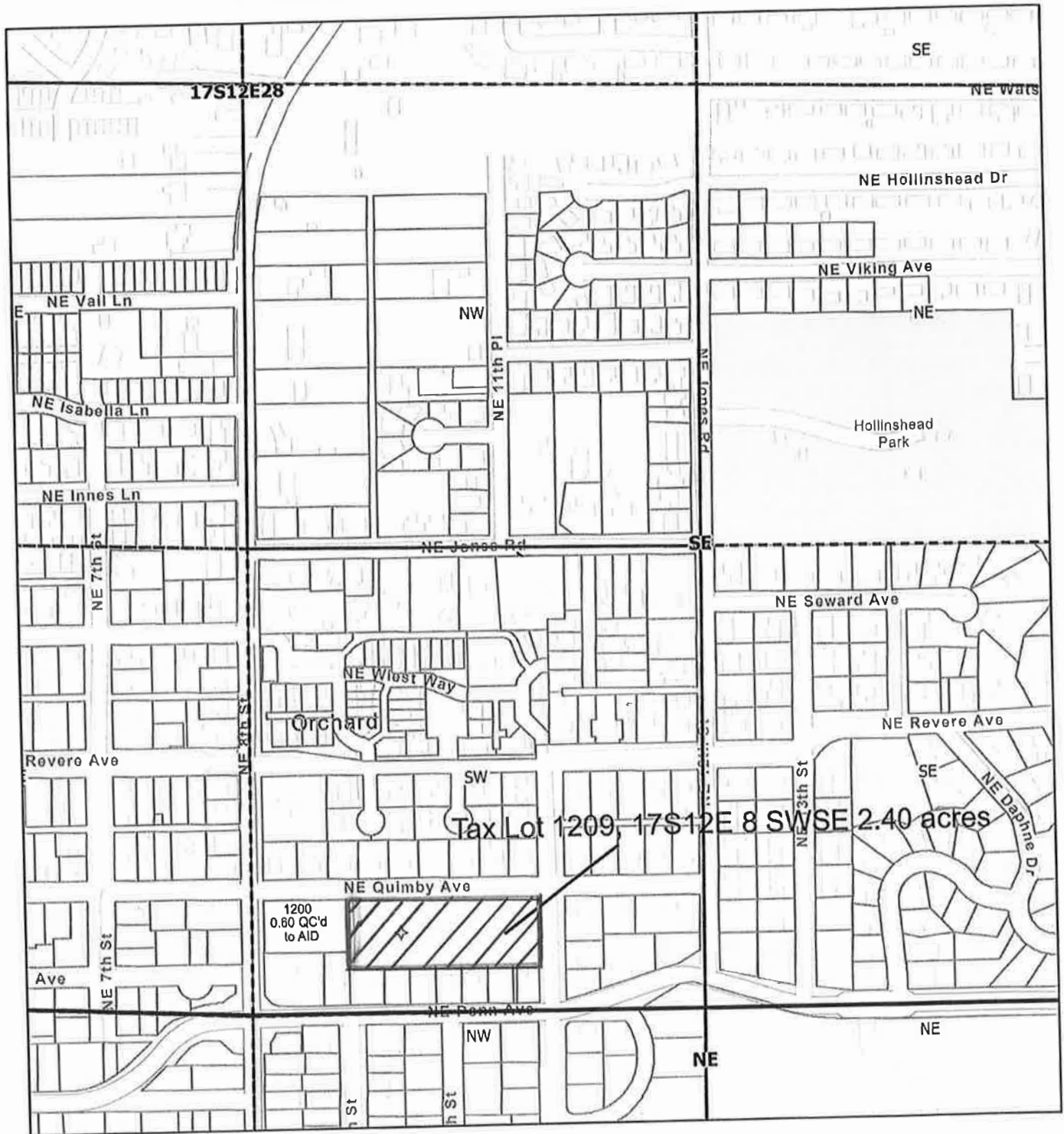
Received by OWRD

April 6, 2026
Salem, OR

Arnold Irrigation District

This map is intended for reference only and should not be used for evaluation or legal determinations.

Bend Metro Parks & Rec - 1 Yr Instream Lease




Tax Lot 1209, 17S12E 8 SWSE 2.40 acres

1200
0.60 QC'd
to AID

3/9/2026, 10:11:30 AM

- Override 1
- Place of Use - Primary (IR Use Code)
- Certificated
- Quarter Sections
- Quarter Quarter Sections
- Township and Range
- Sections
- Taxlots (January 2026)
- Service Area Boundary

▨ Instream



Sources: Esri, TomTom, Garmin, FAO, NOAA, USGS, (c) OpenStreetMap contributors, and the GIS User Community

Received by OWRD
April 6, 2026
Salem, OR

Arnold Irrigation District

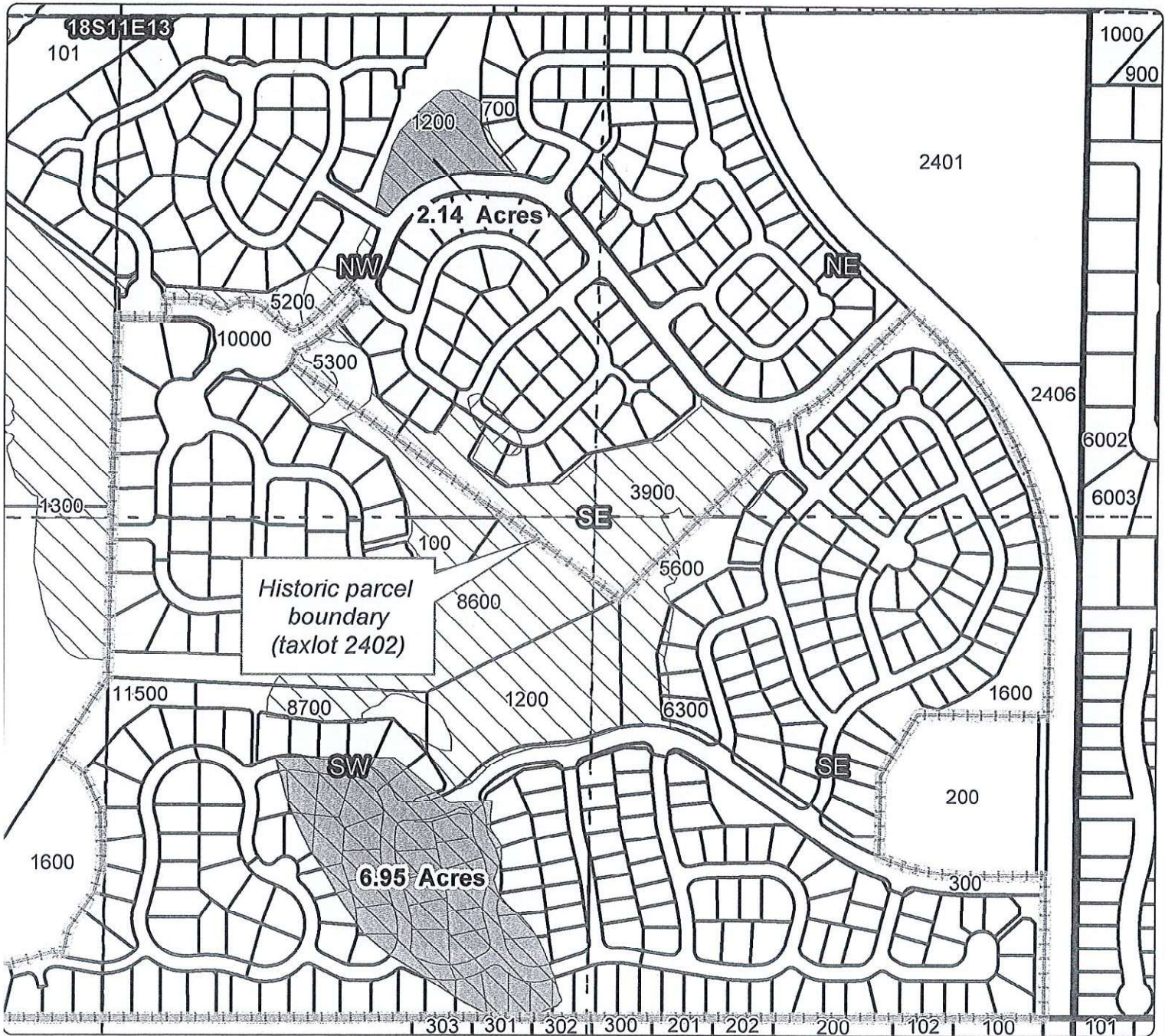

This map is intended for reference only and should not be used for legal purposes.

Arnold Irrigation District

Application for Instream Lease

Cert #: 74197

For: Bend Metro Parks and Recreation



1 YEAR INSTREAM LEASE MAP

Taxlot 1200, 18S11E13NWSE: 2.14 Acres Leased, 0 Acres Remaining

3111 Taxlot 2402, 18S11E13SWSE: 6.95 Acres Leased, 0 Acres Remaining

* Parcel numbers listed refer to historic parcel boundaries

- Point of Diversion
- Canals
- Taxlots
- Lease
- Primary Water Right
- Pond Maintenance Right

Received by OWRD
April 6, 2026
Salem, OR

1 inch = 400 feet



2026 AID Instream Lease

18S 11E 13 NESW 1300-6.32 ac

18S 11E 13 SESW 1300-

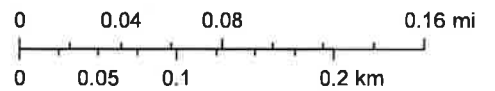
3.16 ac



4/3/2026, 12:44:23 PM

1:4,800

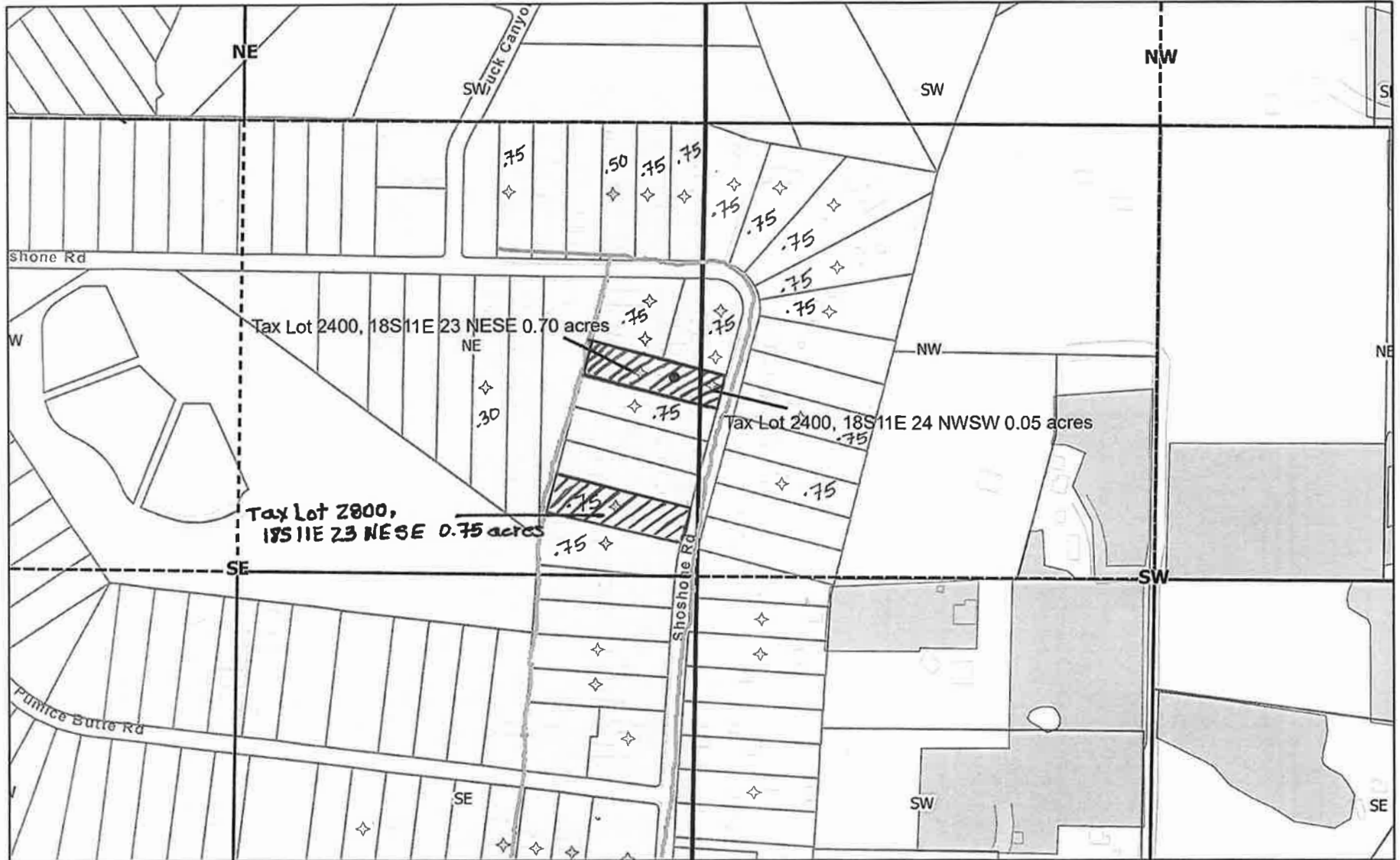
- | | |
|--------------------------------|--------------------------------------|
| — Override 1 | Place of Use - Primary (IR Use Code) |
| Areas | ■ Certificated |
| □ Override 2 | □ Quarter Sections |
| □ Override 3 | □ Quarter Quarter Sections |
| □ Override 4 | □ Township and Range |
| □ Override 5 | □ Sections |
| ● Place of Diversion - Primary | □ Taxlots (January 2026) |
| | □ Service Area Boundary |



Received by OWRD
April 6, 2026
Salem, OR


Sources: Esri, TomTom, Garmin, FAO, NOAA, USGS, (c) OpenStreetMap contributors, and the GIS User Community

Bend Metro Parks & Rec - 1 Yr Instream Lease



3/9/2026, 11:33:08 AM

Received by OWRD
 April 6, 2026
 Salem, OR



- Override 1
- Pipeline
- Place of Use - Primary (IR Use Code)
- Certificated
- Quarter Sections
- Quarter Quarter Sections
- Township and Range
- Sections
- Taxlots (January 2026)
- Service Area Boundary

Instream

Sources: Esri, TomTom, Garmin, FAO, NOAA, USGS, (c) OpenStreetMap contributors, and the GIS User Community

Arnold Irrigation District

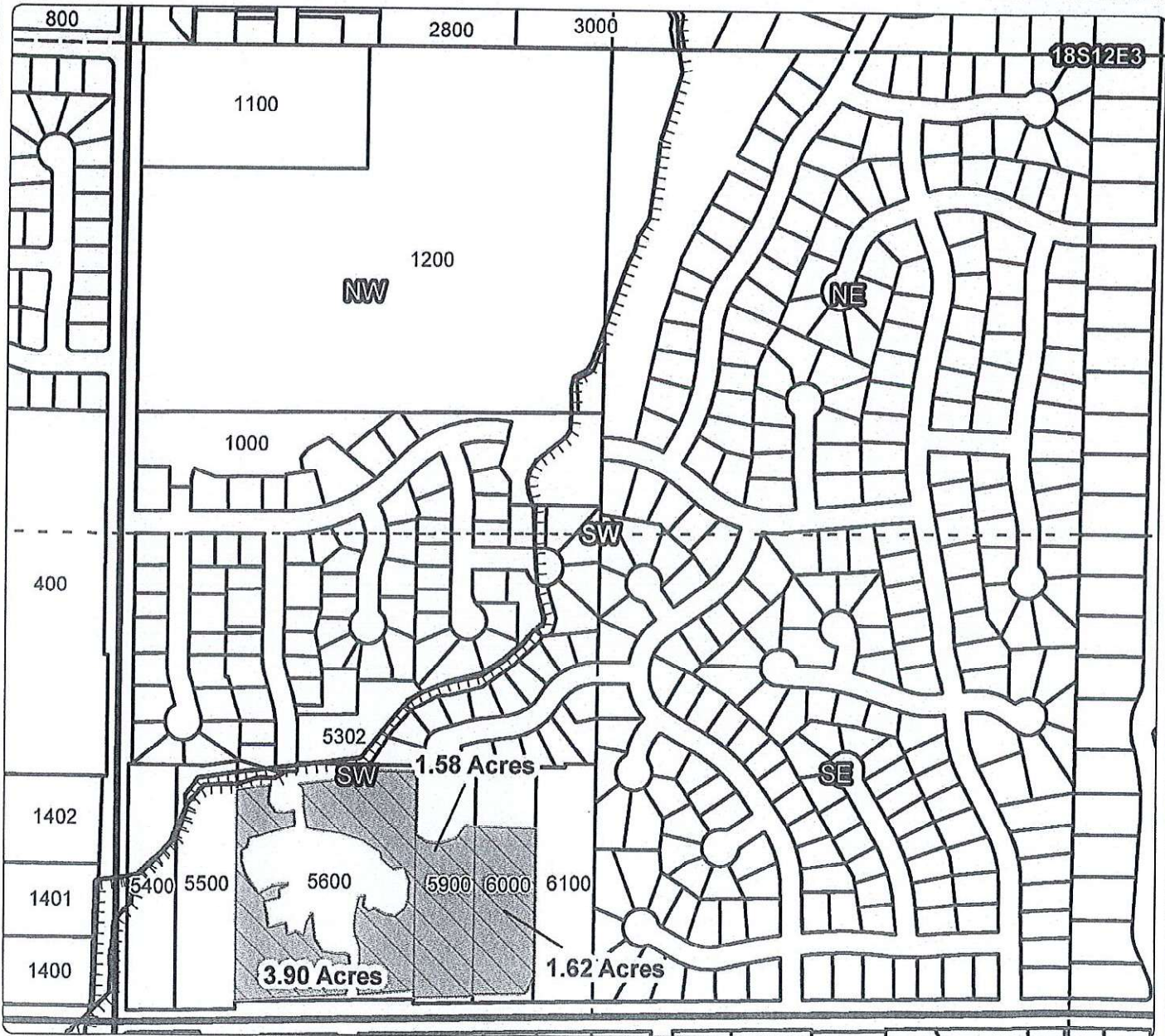
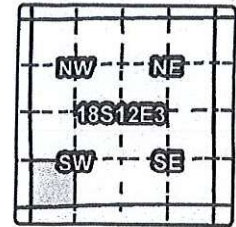
This map is intended for reference only and should not be used for navigation or legal determinations.

Arnold Irrigation District

Application for Instream Lease

Cert #: 74197

For: Bend Metro Parks and Recreation



1 YEAR INSTREAM LEASE MAP

- Taxlot 5600, 18S12E3SWSW: 3.90 Acres
- Taxlot 5900, 18S12E3SWSW: 1.62 Acres
- Taxlot 6000, 18S12E3SWSW: 1.58 Acres

Received by OWRD
April 6, 2026
Salem, OR

- Point of Diversion
- ▬ Canals
- ▭ Taxlots
- ▨ Lease
- ▧ Primary Water Right
- ▩ Pond Maintenance Right



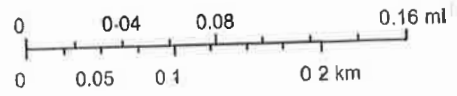
Bend Metro Parks & Rec - 1 Yr Instream Lease



3/9/2026, 10:57:06 AM

1:4,800

- Override 1
- Place of Use - Primary (IR Use Code)
- Certificated
- Quarter Sections
- Quarter Quarter Sections
- Instream
- Township and Range
- Sections
- Taxlots (January 2026)
- Service Area Boundary

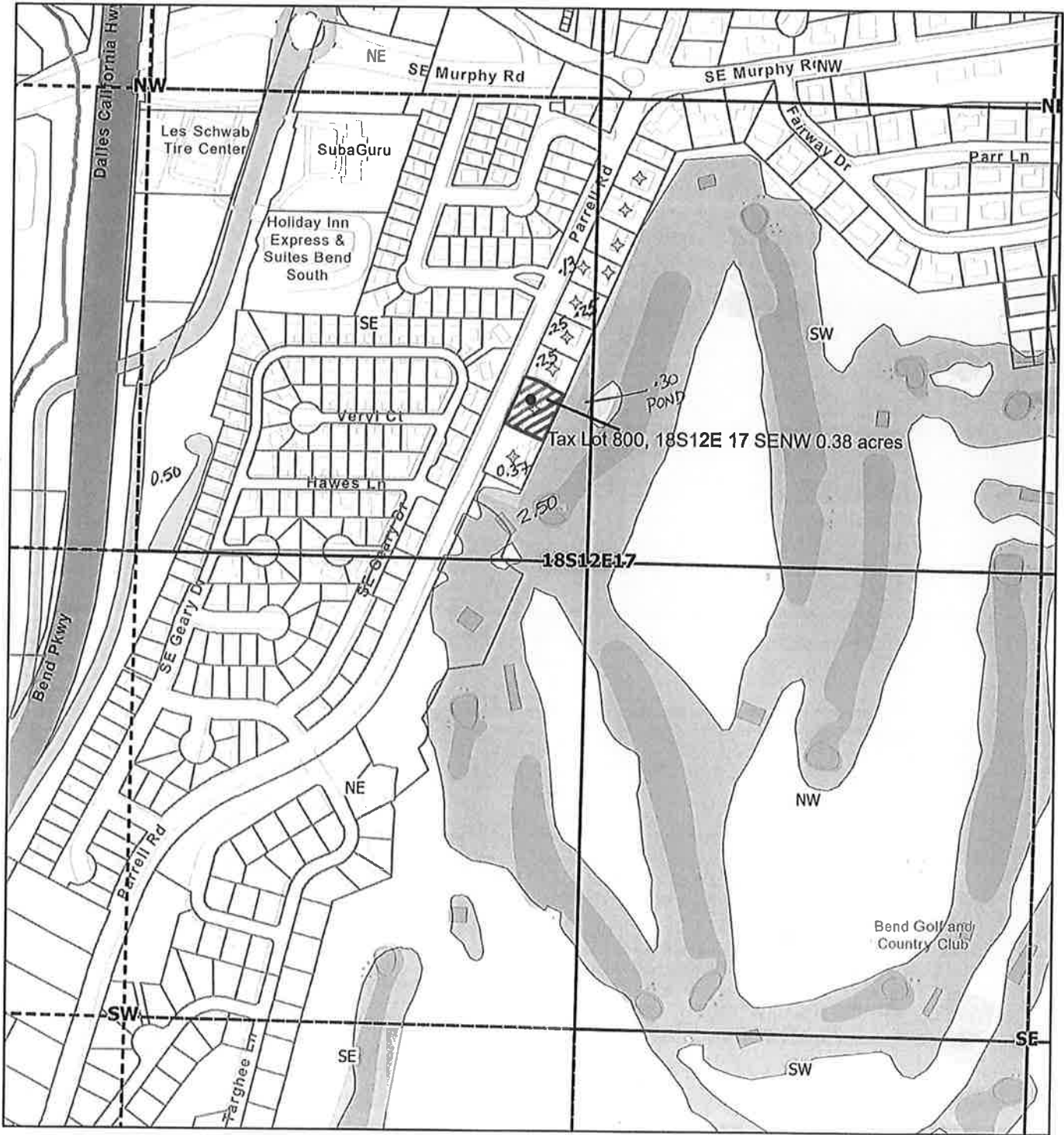


Sources: Esri, TomTom, Garmin, FAO, NOAA, USGS, (c) OpenStreetMap contributors, and the GIS User Community

Received by OWRD
April 6, 2026
Salem, OR


Arnold Irrigation District
This map is intended for reference only and should not be used for navigation or legal determinations.

Bend Metro Parks & Rec - 1 Yr Instream Lease



3/9/2026, 12:05:35 PM

- Override 1
- Canal
- Pipeline
- Place of Use - Primary (IR Use Code)
- Certificated
- Quarter Sections
- ▨ Instream
- ▤ Quarter Quarter Sections
- ▭ Township and Range
- ▭ Sections
- ▭ Taxlots (January 2026)
- ▭ Service Area Boundary



Sources: Esri, TomTom, Garmin, FAO, NOAA, USGS, (c) OpenStreetMap contributors, and the GIS User Community

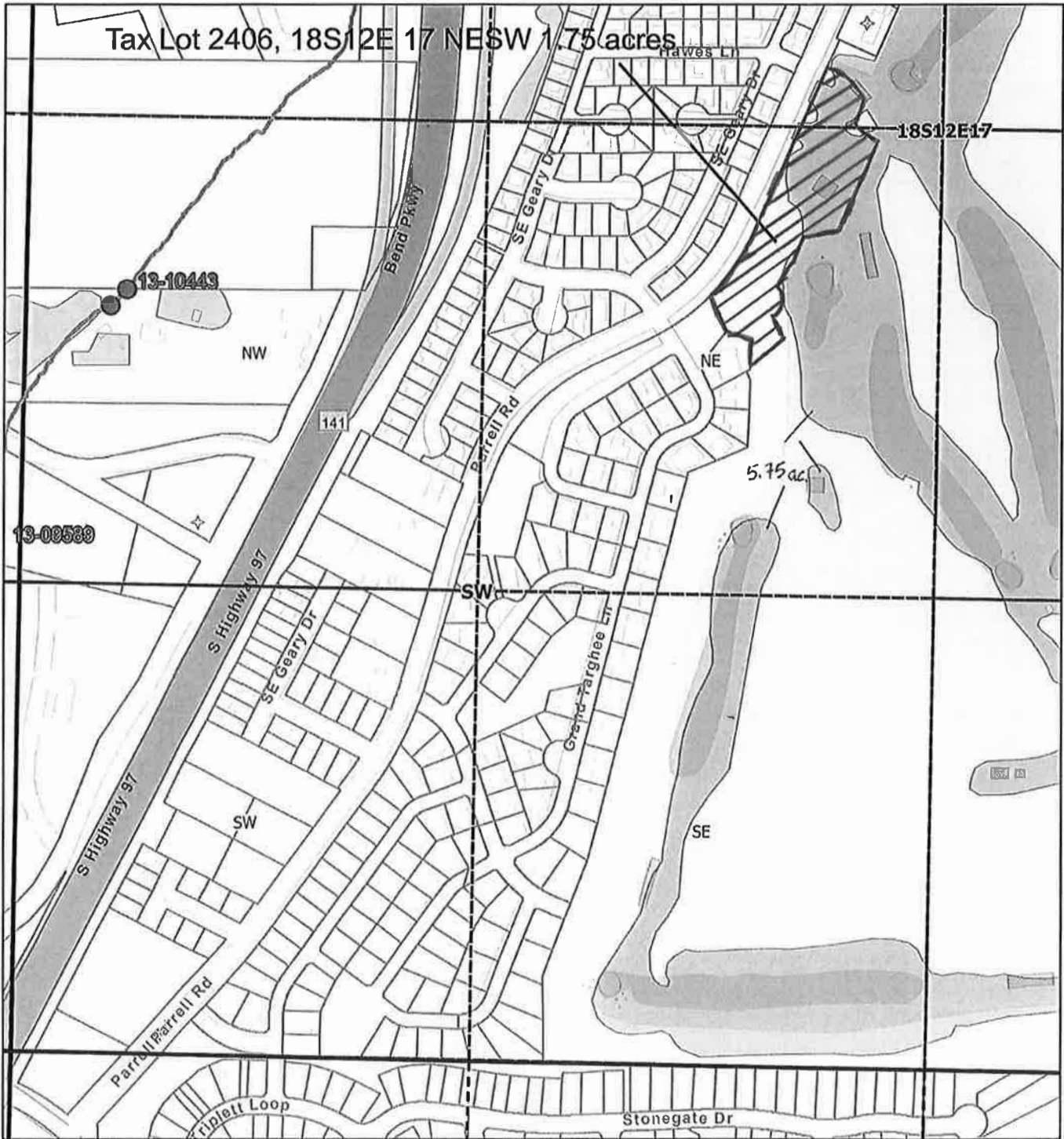
Received by OWRD

April 6, 2026

Salem, OR

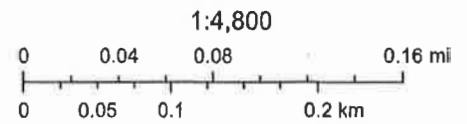
Arnold Irrigation District

Bend Metro Parks & Rec - 1 Yr Instream Lease



3/9/2026, 10:38:10 AM

- Override 1
- Delivery Gates
- Canal
- Place of Use - Primary (IR Use Code)
 - Certificated
 - Quarter Sections
 - Instream
- Quarter Quarter Sections
- Township and Range
- Sections
- Taxlots (January 2026)
- Service Area Boundary

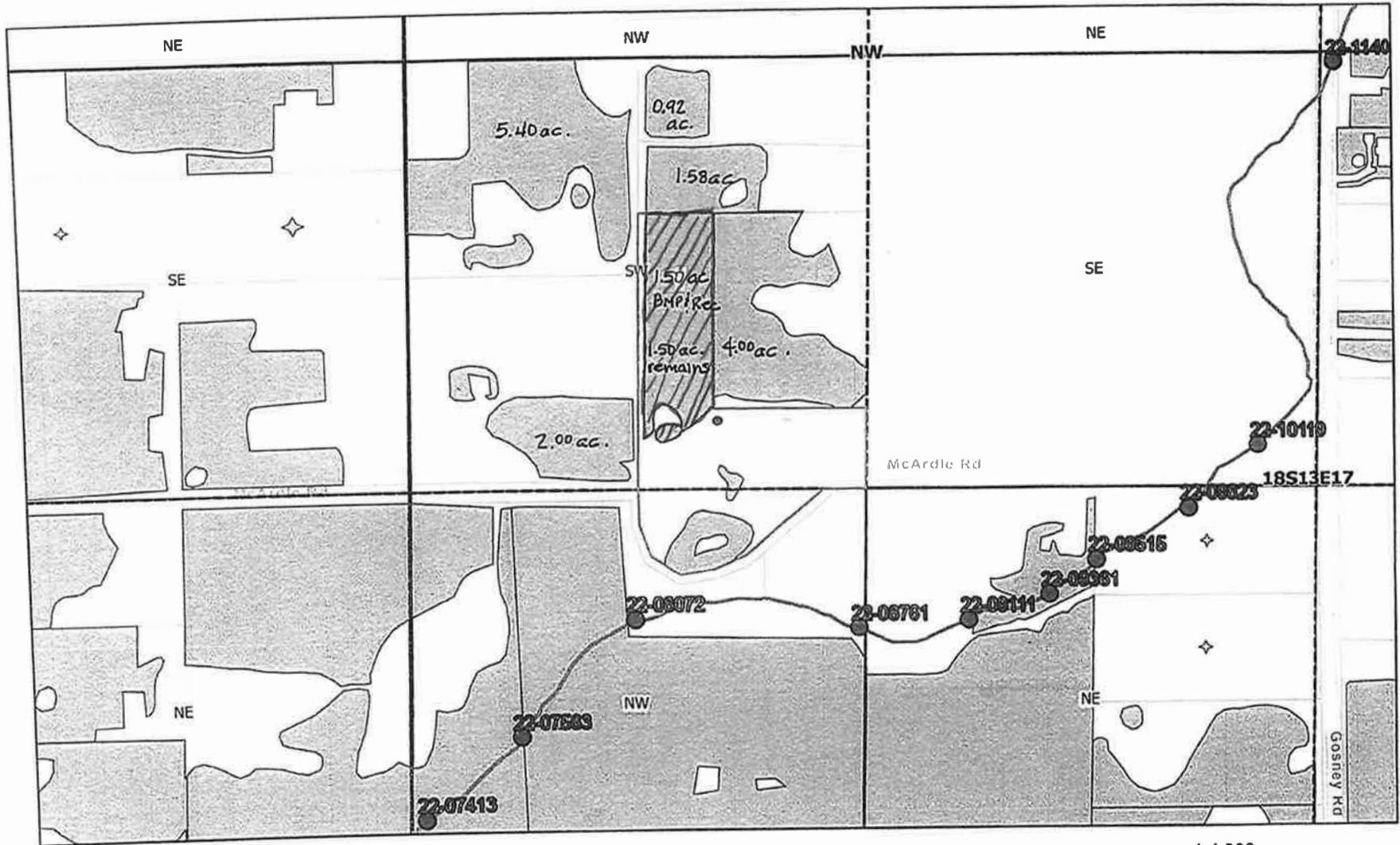


Sources: Esri, TomTom, Garmin, FAO, NOAA, USGS, (c) OpenStreetMap contributors, and the GIS User Community

Received by OWRD
 April 6, 2026
 Salem, OR

Arnold Irrigation District
 This map is intended for reference only and should not be used for navigation or legal determinations.


1813170002100 (SWNW) 02100 - 1.50 ac. to (BMP & Rec)



4/5/2024, 2:49:29 PM

- Delivery Gates
- Canal
- Place of Use - Primary (IR Use Code)
- Certified
- Quarter Sections
- Quarter Quarter Sections
- Township and Range
- Sections
- Taxlots (Nov 2022)
- Service Area Boundary

Instream



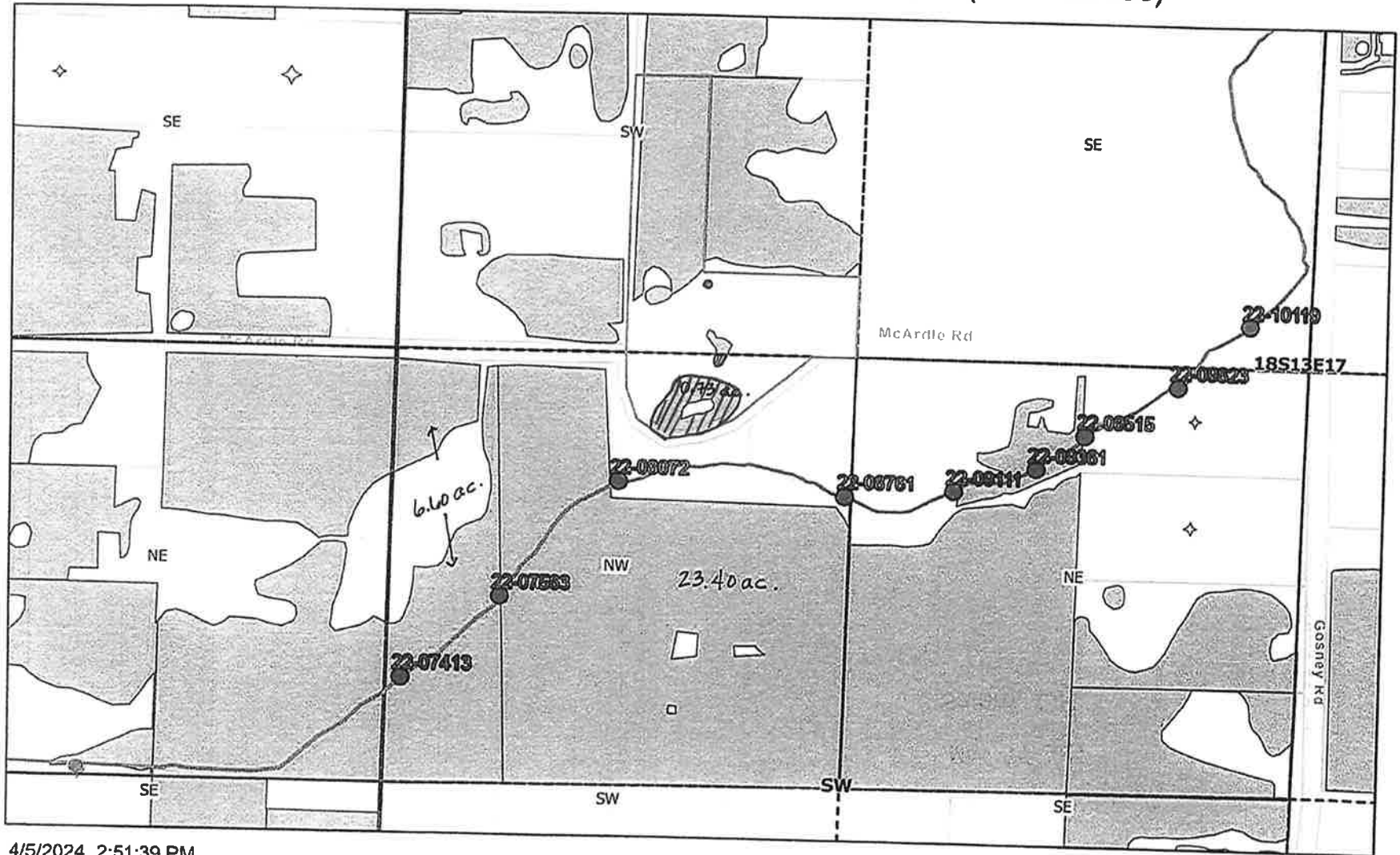
Esri Community Maps Contributors, Oregon State Parks, State of Oregon GEO, © OpenStreetMap, Microsoft, Esri, TomTom, Garmin, SafeGraph.

Arnold Irrigation District

This map is intended for reference only and should not be used for navigation or legal determinations.

Received by OWRD
 April 6, 2026
 Salem, OR


1813170002100 (NWSW) 02100 - 0.73 ac. to (BMP & Rec)



4/5/2024, 2:51:39 PM

- Update Alert
- Delivery Gates
- Canal
- Place of Use - Primary (IR Use Code)
- Certified
- Quarter Sections
- Quarter Quarter Sections
- Township and Range
- Sections
- Taxlots (Nov 2022)
- Service Area Boundary

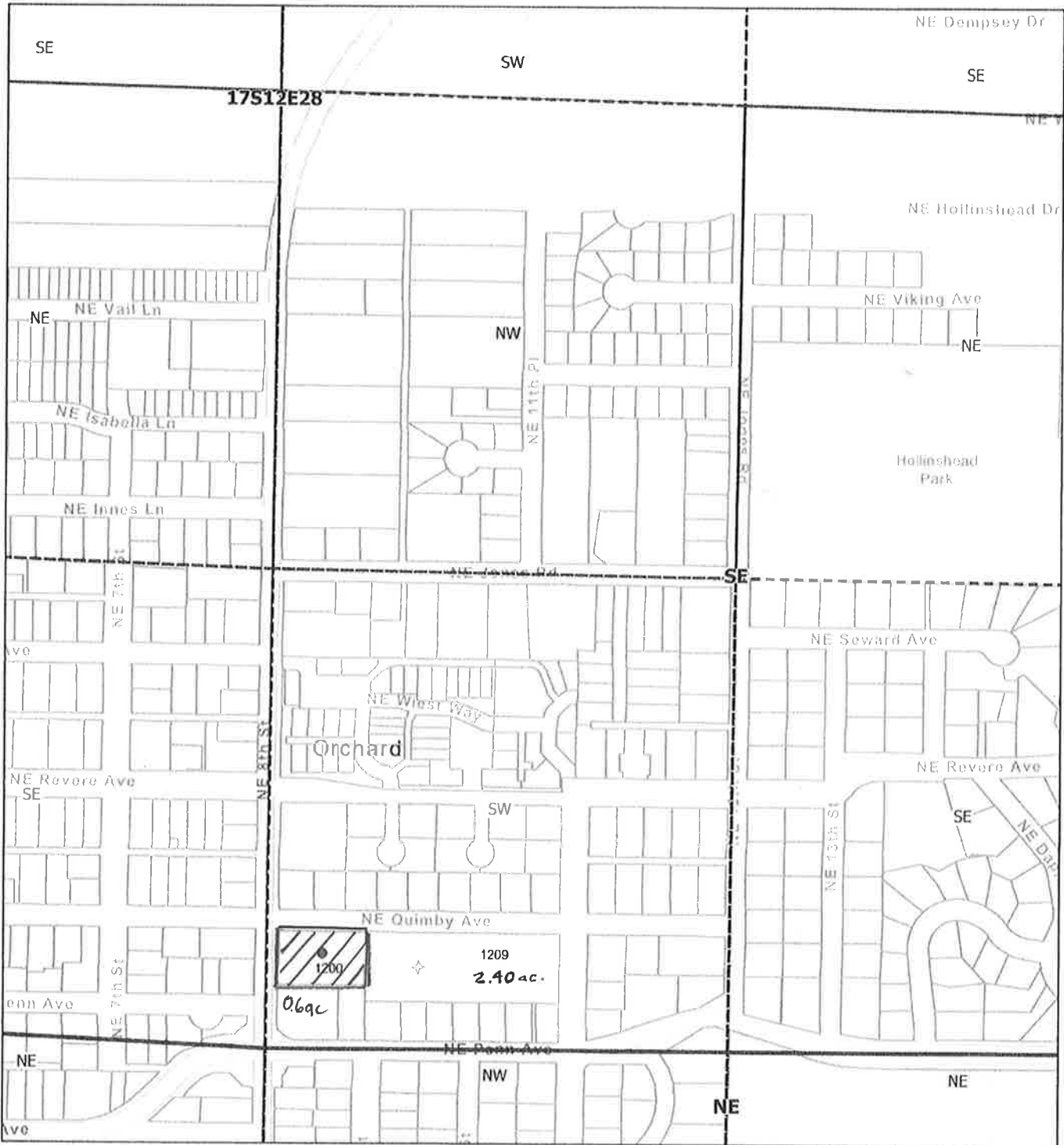
Instream



Eri Community Maps Contributors, Oregon State Parks, State of Oregon
 GEO. © OpenStreetMap, Microsoft, Esri, TomTom, Garmin, SafeGraph,
 Arnold Irrigation District
 This map is intended for reference only and should not be used for navigation or legal determinations.


Received by OWRD
 April 6, 2026
 Salem, OR

2026 Instream Lease - 17S12E28 SWSE TL 1200 - 0.60 ac.



3/14/2026, 5:35:24 PM

- Place of Use - Primary (IR Use Code)
- Instream
 - Township and Range
 - Sections
 - Certified
 - Quarter Sections
 - Quarter Quarter Sections
 - Taxlots (January 2026)
 - Service Area Boundary



Sources: Esri, TomTom, Garmin, FAO, NOAA, USGS, (c) OpenStreetMap contributors, and the GIS User Community

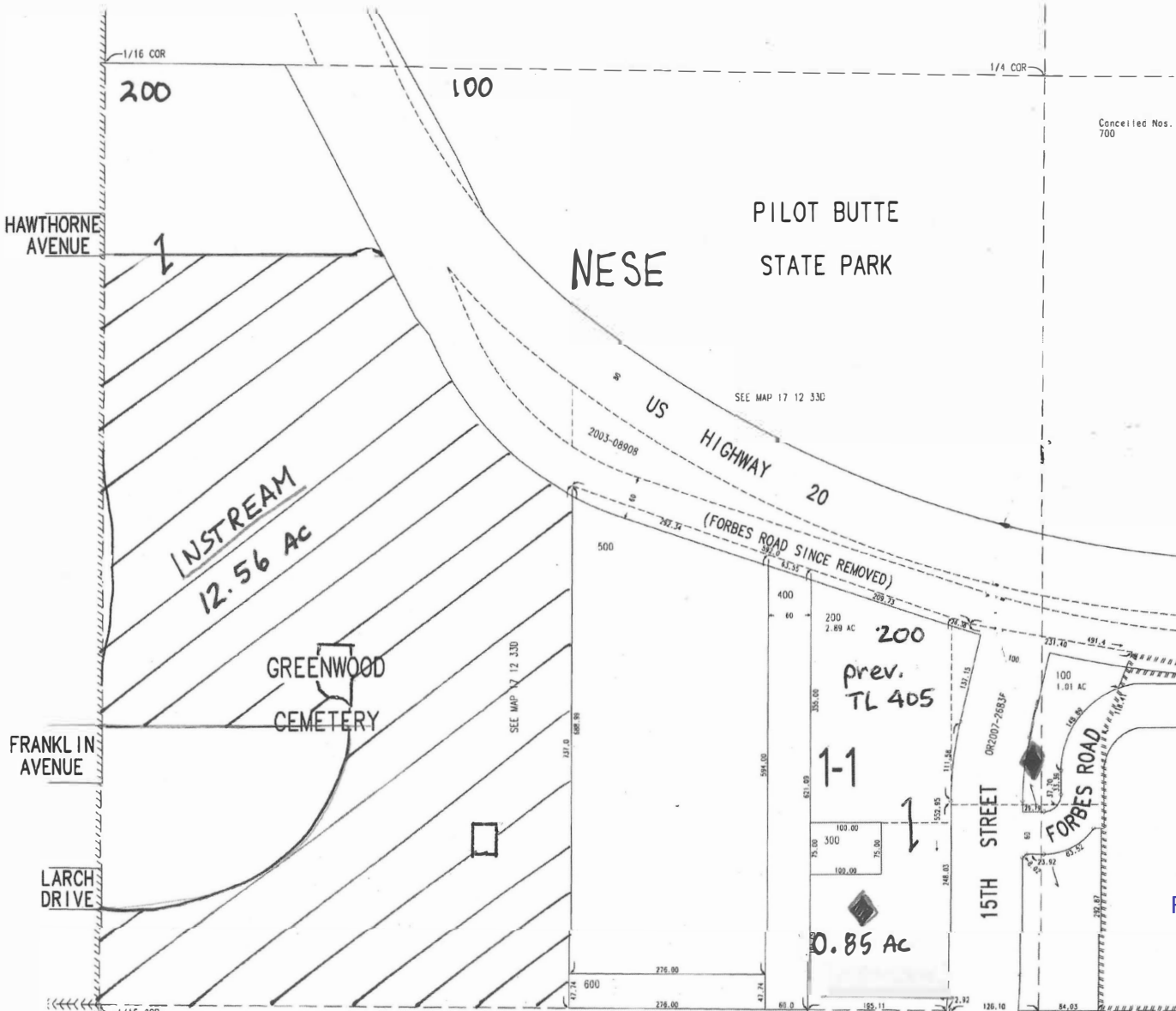
Received by OWRD
 April 6, 2026
 Salem, OR

THIS MAP WAS PREPARED FOR
ASSESSMENT PURPOSE ONLY.
REVISED: 03/19/2008

NE1/4 SE1/4 SEC. 33 T.17S. R.12E. W.M.
DESCHUTES COUNTY

17 12 33DA

1" = 100'



Cancelled Nos.
700

Received by OWRD
April 6, 2026
Salem, OR

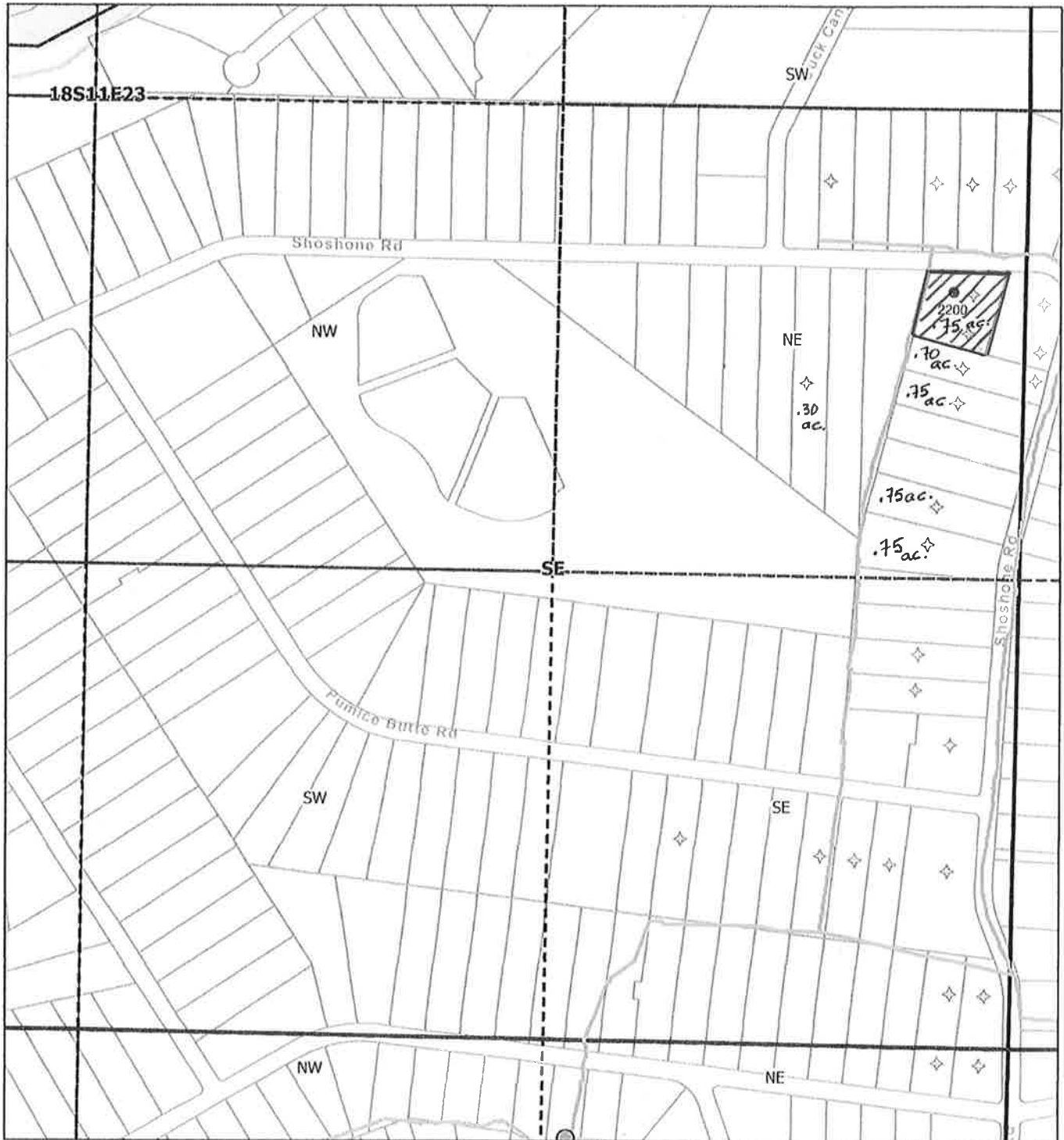
Arnold I.D. C-74197
City of Bend Instream Lease SESE
T17 R12 sect 33 NESE TL 200, TL 200

SEE MAP 17 12 3300

SEE MAP 17 12 34C

17 12 33DA

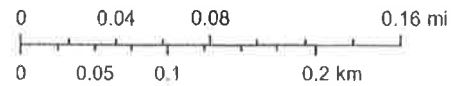
2026 Instream Lease - 18S 11E 23 NESE TL 2200 - 0.75 ac.



3/14/2026, 5:53:08 PM

1:4,800

- Delivery Gates
- Canal
- Pipeline
- Place of Use - Primary (IR Use Code)
 - Certificated
 - Quarter Sections
- Quarter Quarter Sections
- Township and Range
- Sections
- Taxlots (January 2026)
- Service Area Boundary



Instream

Received by OWRD
April 6, 2026
Salem, OR











Sources: Esri, TomTom, Garmin, FAO, NOAA, USGS, (c) OpenStreetMap contributors, and the GIS User Community


Arnold Irrigation District
This map is intended for reference only and should not be used for navigation or legal determinations.

2026 Instream Lease - 18S 11E 24 NWSE TL 400 - 0.25 ac.



3/14/2026, 7:34:39 PM

-  Canal
-  Township and Range
-  Place of Use - Primary (IR Use Code)
-  Sections
-  Certificated
-  Taxlots (January 2026)
-  Quarter Sections
-  Service Area Boundary
-  Quarter Quarter Sections
-  Instream

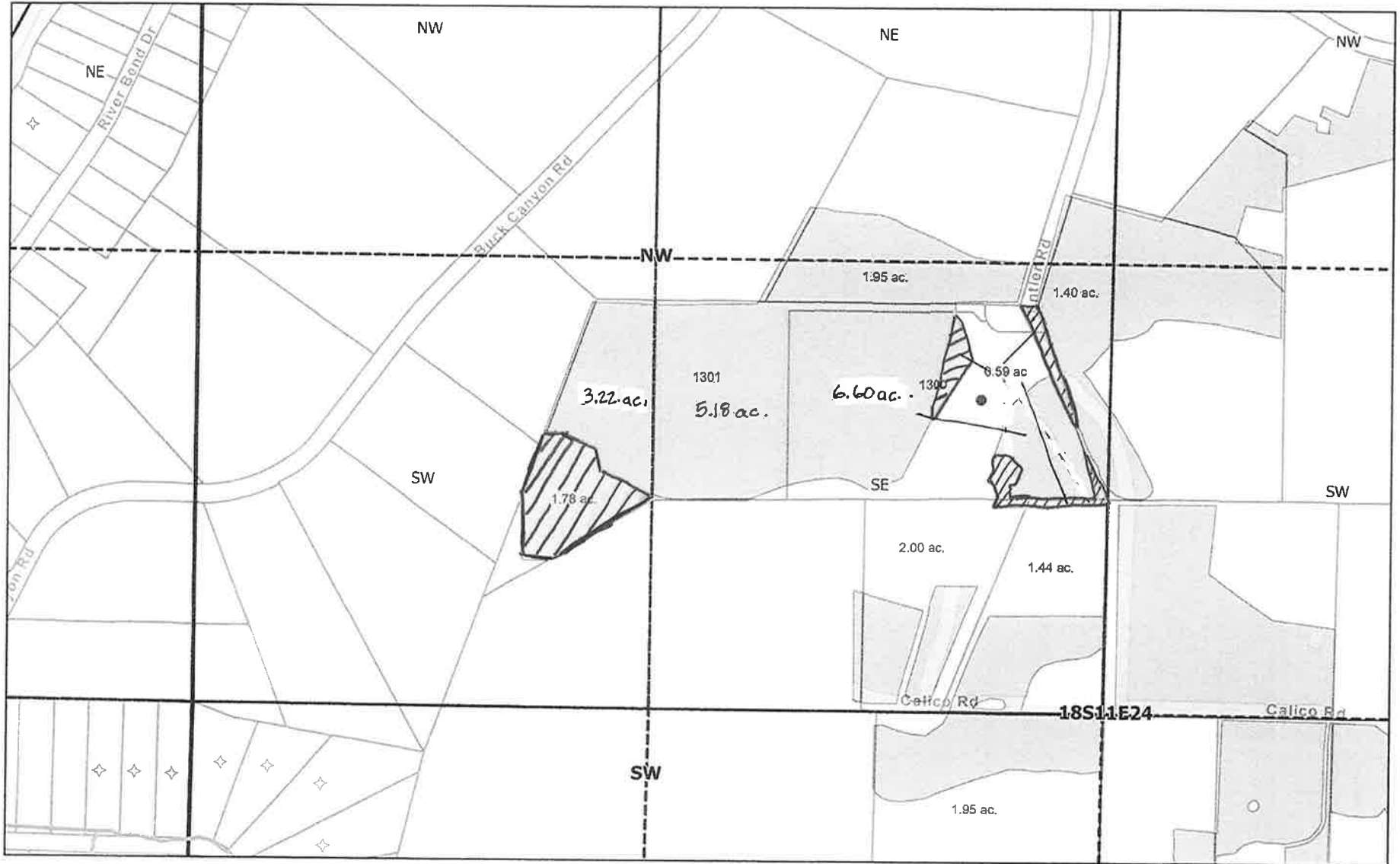


Sources: Esri, TomTom, Garmin, FAO, NOAA, USGS, (c) OpenStreetMap contributors, and the GIS User Community

Received by OWRD
 April 6, 2026
 Salem, OR

Arnold Irrigation District
 This map is intended for reference only and should not be used for navigation or legal determinations

2026 Instream Lease - 18S 11E 24 SENW TL 1300 - 0.59 ac.; SWNW TL 1301 - 1.78 ac.




3/14/2026, 7:58:52 PM

- Override 1 Place of Use - Primary (IR Use Code)
- Override 1 Certified
- Pipeline
- Township and Range
- Sections
- Taxlots (January 2026)
- Service Area Boundary
- Quarter Sections
- Quarter Quarter Sections

Instream

Received by OWRD
 April 6, 2026
 Salem, OR



Sources: Esri, TomTom, Garmin, FAO, NOAA, USGS, (c) OpenStreetMap contributors, and the GIS User Community


Arnold Irrigation District
 This map is intended for reference only and should not be used for navigation or legal determinations.

2026 Instream Lease - 18S 12E 01 SESE TL 200 - 5.00 ac.



3/14/2026, 8:11:34 PM

- Canal
- Township and Range
- Place of Use - Primary (IR Use Code)
- Sections
- Certificated
- Quarter Sections
- Quarter Quarter Sections
- Taxlots (January 2026)
- Service Area Boundary



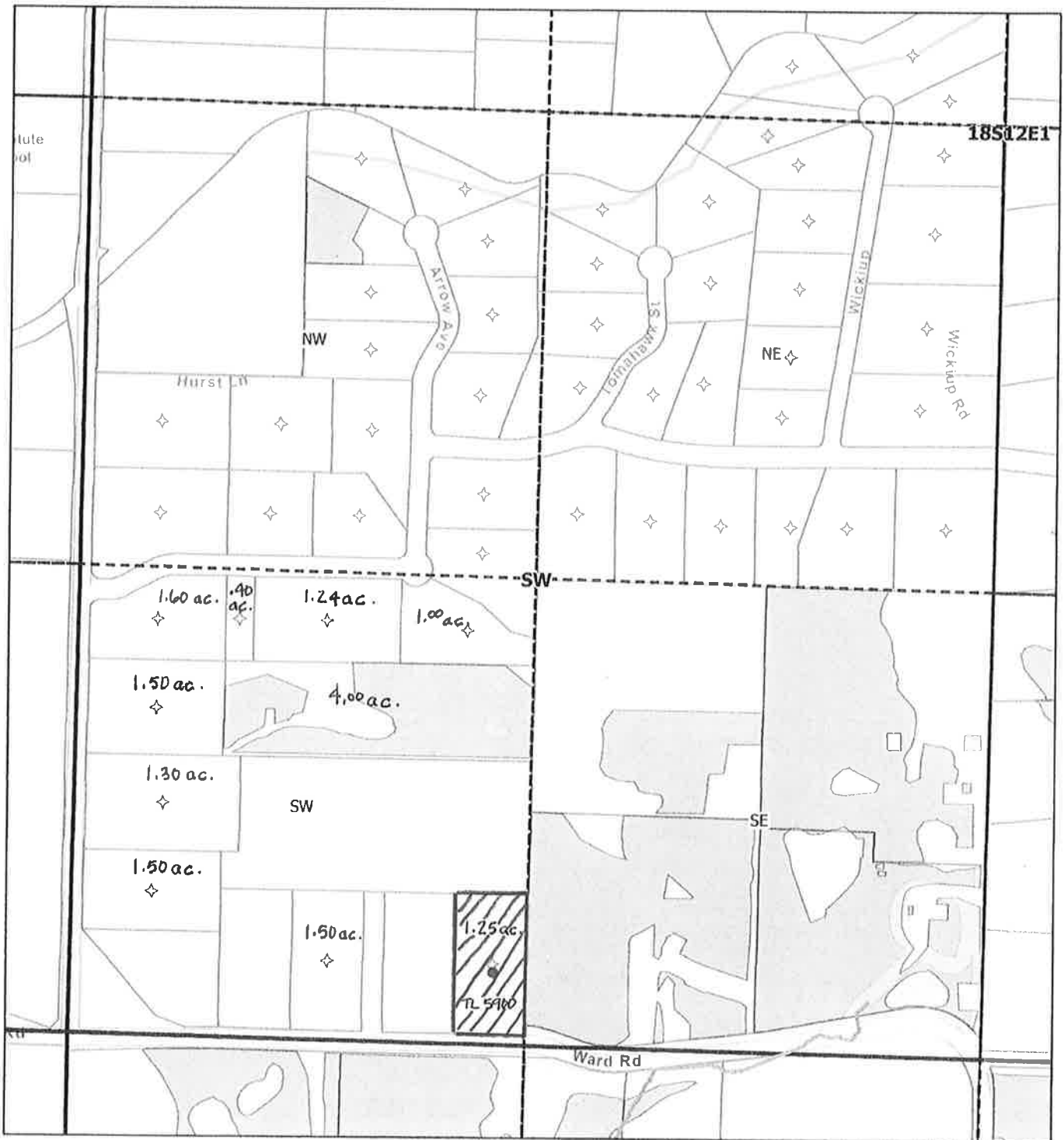
Sources: Esri, TomTom, Garmin, FAO, NOAA, USGS, (c) OpenStreetMap contributors, and the GIS User Community

Instream

Received by OWRD
 April 6, 2026
 Salem, OR


Arnold Irrigation District
 This map is intended for reference only and should not be used for navigation or legal determinations.

2026 Instream Lease - 18S 12E 01 SWSW TL 5900 - 1.25ac.



3/14/2026, 8:17:47 PM

- Canal
- Township and Range
- Place of Use - Primary (IR Use Code)
- Sections
- Certificated
- Taxlots (January 2026)
- Quarter Sections
- Service Area Boundary
- Quarter Quarter Sections



Sources: Esri, TomTom, Garmin, FAO, NOAA, USGS, (c) OpenStreetMap contributors, and the GIS User Community



Received by OWRD
 April 6, 2026
 Salem, OR

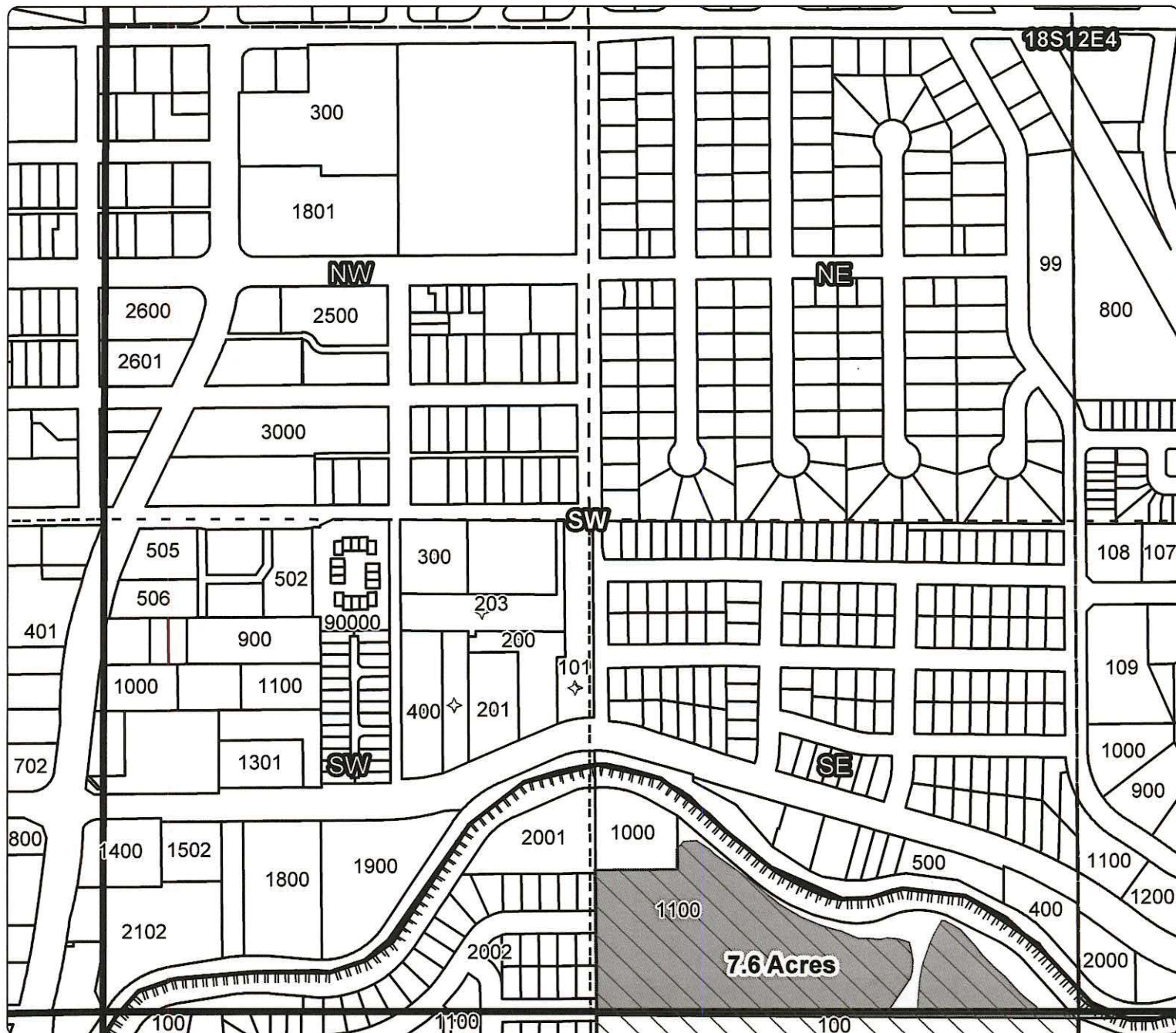

Arnold Irrigation District
 This map is intended for reference only and should not be used for regulation or legal determinations.

Arnold Irrigation District

Application for Instream Lease 2017

Cert #: 74197

For: Arnold Irrigation District



1 YEAR INSTREAM LEASE MAP

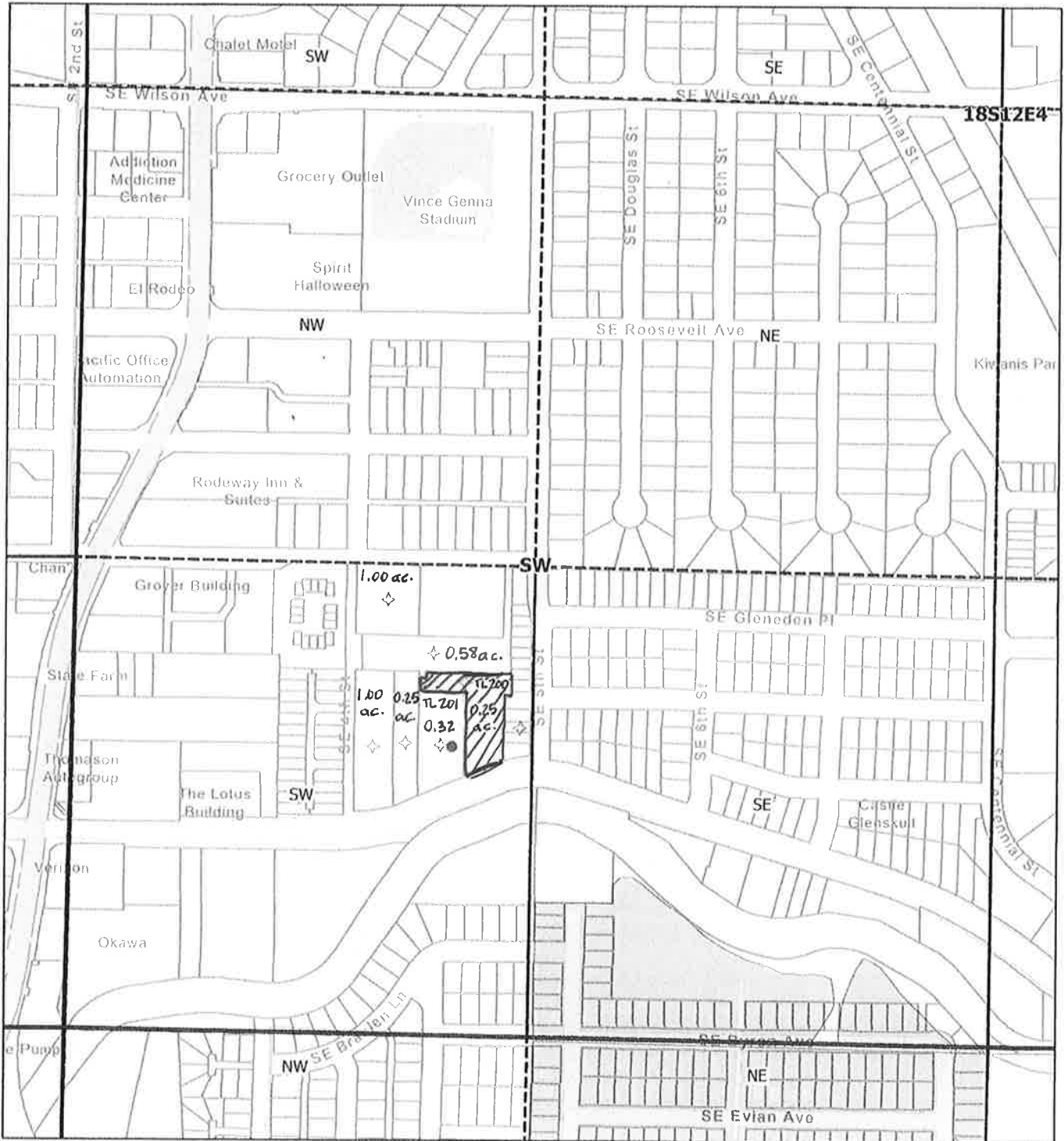
Taxlot 1100 , 18S12E04SESW: 7.6 Acres Leased, 0 Acres Remaining

Received by OWRD
April 6, 2026
Salem, OR

- Point of Diversion
- ▬ Canals
- ▭ Taxlots
- ▨ Lease
- ▧ Primary Water Right
- ▧ Pond Maintenance Right



2026 Instream Lease - 18S 12E 04 SWSW TL 200 - 0.25 ac.




3/15/2026, 4:58:06 PM

- Place of Use - Primary (IR Use Code) Township and Range
- Certificated Sections
- Quarter Sections Taxlots (January 2026)
- Quarter Quarter Sections Service Area Boundary

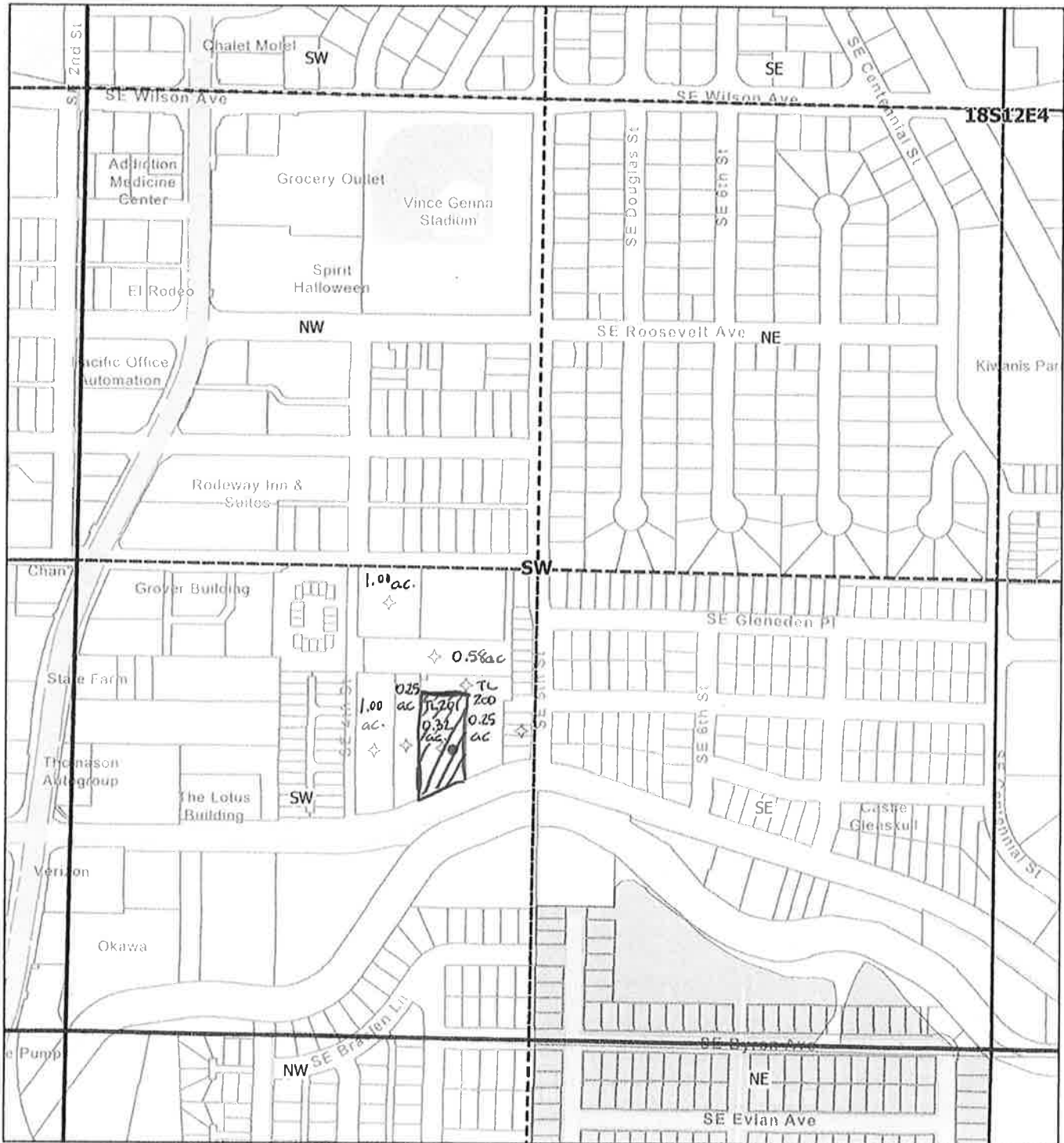
Instream

Received by OWRD
 April 6, 2026
 Salem, OR




Sources: Esri, TomTom, Garmin, FAO, NOAA, USGS, (c) OpenStreetMap contributors, and the GIS User Community

2026 Instream Lease - 18S 12E 04 SWSW TL 201 - 0.32 ac.



3/15/2026, 4:45:53 PM

- Place of Use - Primary (IR Use Code) Township and Range
- Certificated Sections
- Quarter Sections Taxlots (January 2026)
- Quarter Quarter Sections Service Area Boundary



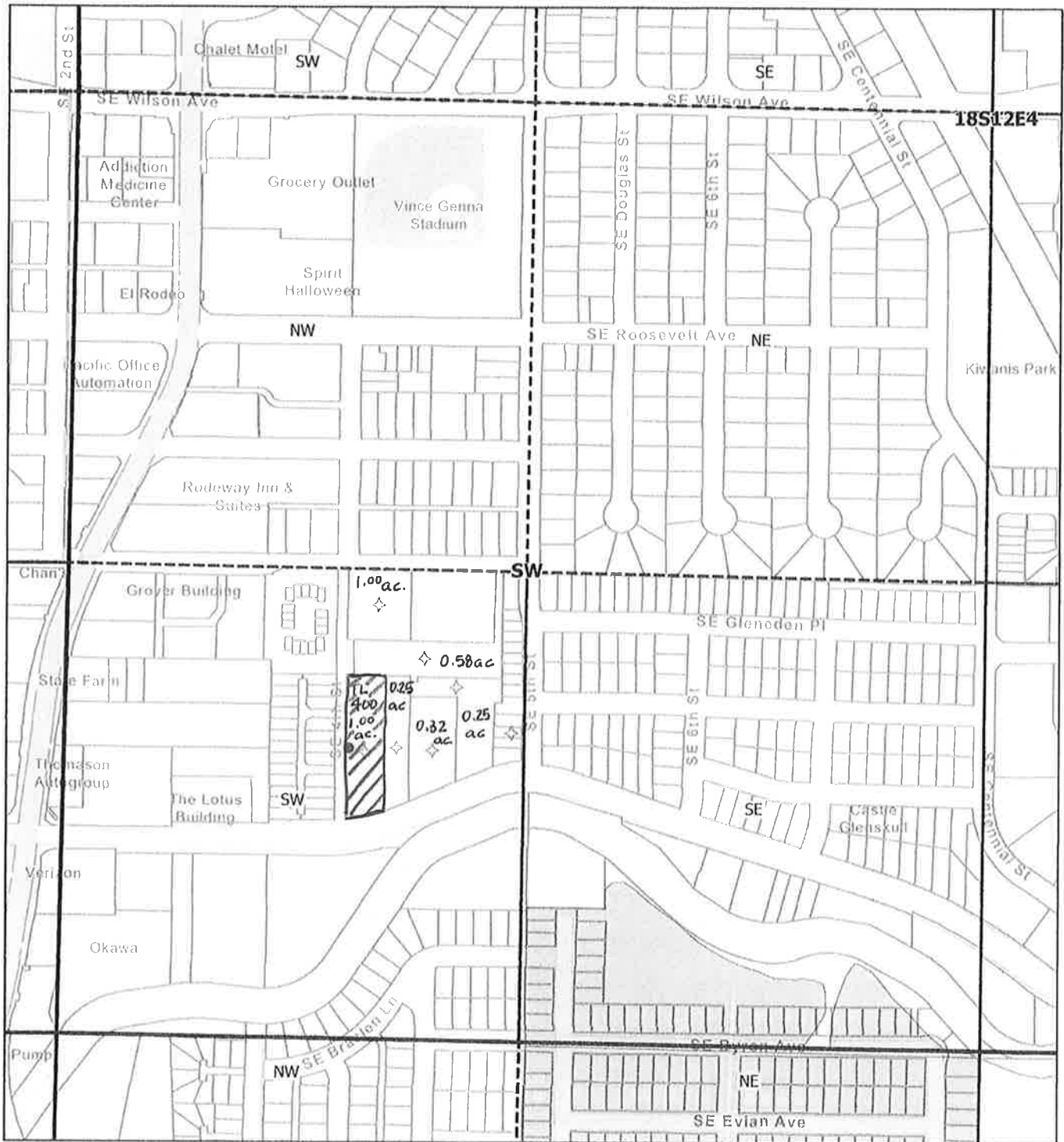
Sources: Esri, TomTom, Garmin, FAO, NOAA, USGS, (c) OpenStreetMap contributors, and the GIS User Community

Instream

Received by OWRD
 April 6, 2026
 Salem, OR

Arnold Irrigation District
 This map is intended for reference only and should not be used for navigation or legal determinations.


2026 Instream Lease - 18S 12E 04 SWSW TL 400 - 1.00 ac.



3/15/2026, 5:03:54 PM

1:4,800

- Place of Use - Primary (IR Use Code) Township and Range
- Certificated Sections
- Quarter Sections Taxlots (January 2026)
- Quarter Quarter Sections Service Area Boundary



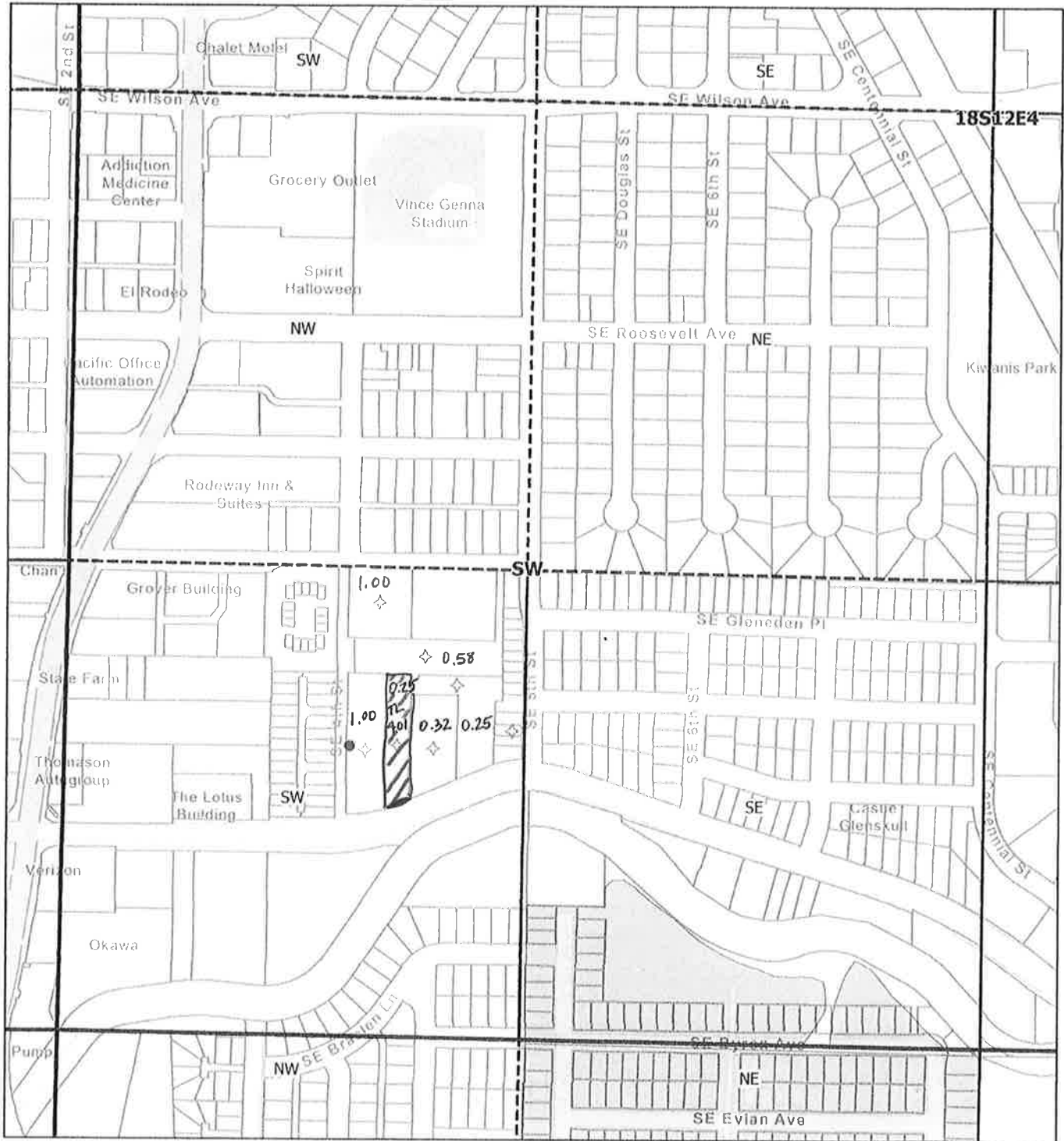
Sources: Esri, TomTom, Garmin, FAO, NOAA, USGS, (c) OpenStreetMap contributors, and the GIS User Community

Instream

Received by OWRD
April 6, 2026
Salem, OR

Arnold Irrigation District
This map is intended for reference only and should not be used for navigation or legal determinations.


2026 Instream Lease - 18S 12E 04 SWSW TL 401 - 0.25 ac.



3/15/2026, 5:15:57 PM

1:4,800

- Place of Use - Primary (IR Use Code) Township and Range
- Certificated Sections
- Quarter Sections Taxlots (January 2026)
- Quarter Quarter Sections Service Area Boundary



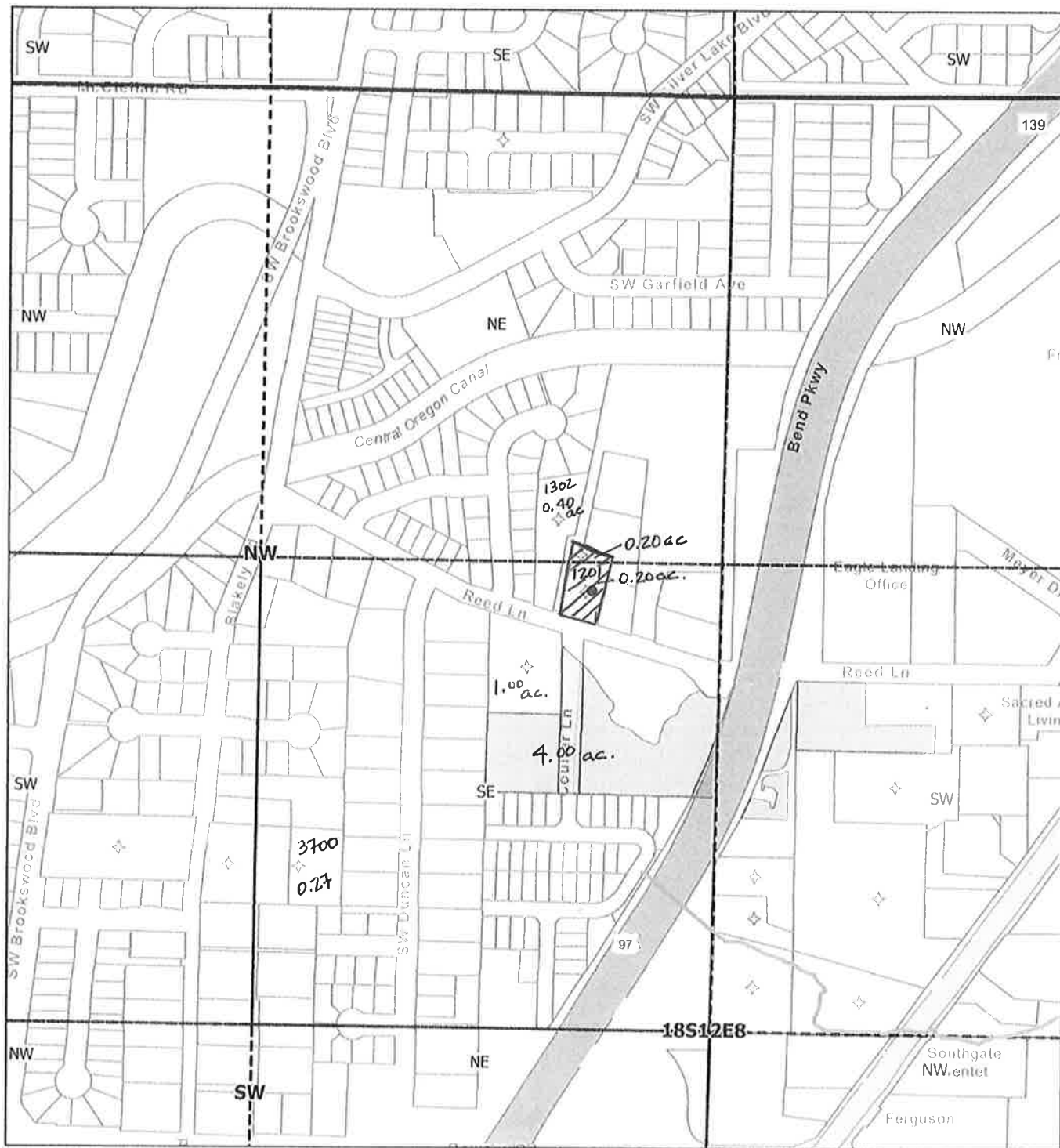
Sources: Esri, TomTom, Garmin, FAO, NOAA, USGS, (c) OpenStreetMap contributors, and the GIS User Community

Instream

Received by OWRD
 April 6, 2026
 Salem, OR

Arnold Irrigation District
 This map is intended for reference only and should not be used for navigation or legal determinations.

2026 Instream Lease - 18S 12E 08 NENW TL 1201 - 0.20 ac.




3/15/2026, 5:23:23 PM

- Pipeline
- Township and Range
- Place of Use - Primary (IR Use Code)
- Sections
- Certificated
- Taxlots (January 2026)
- Quarter Sections
- Service Area Boundary
- Quarter Quarter Sections

Instream

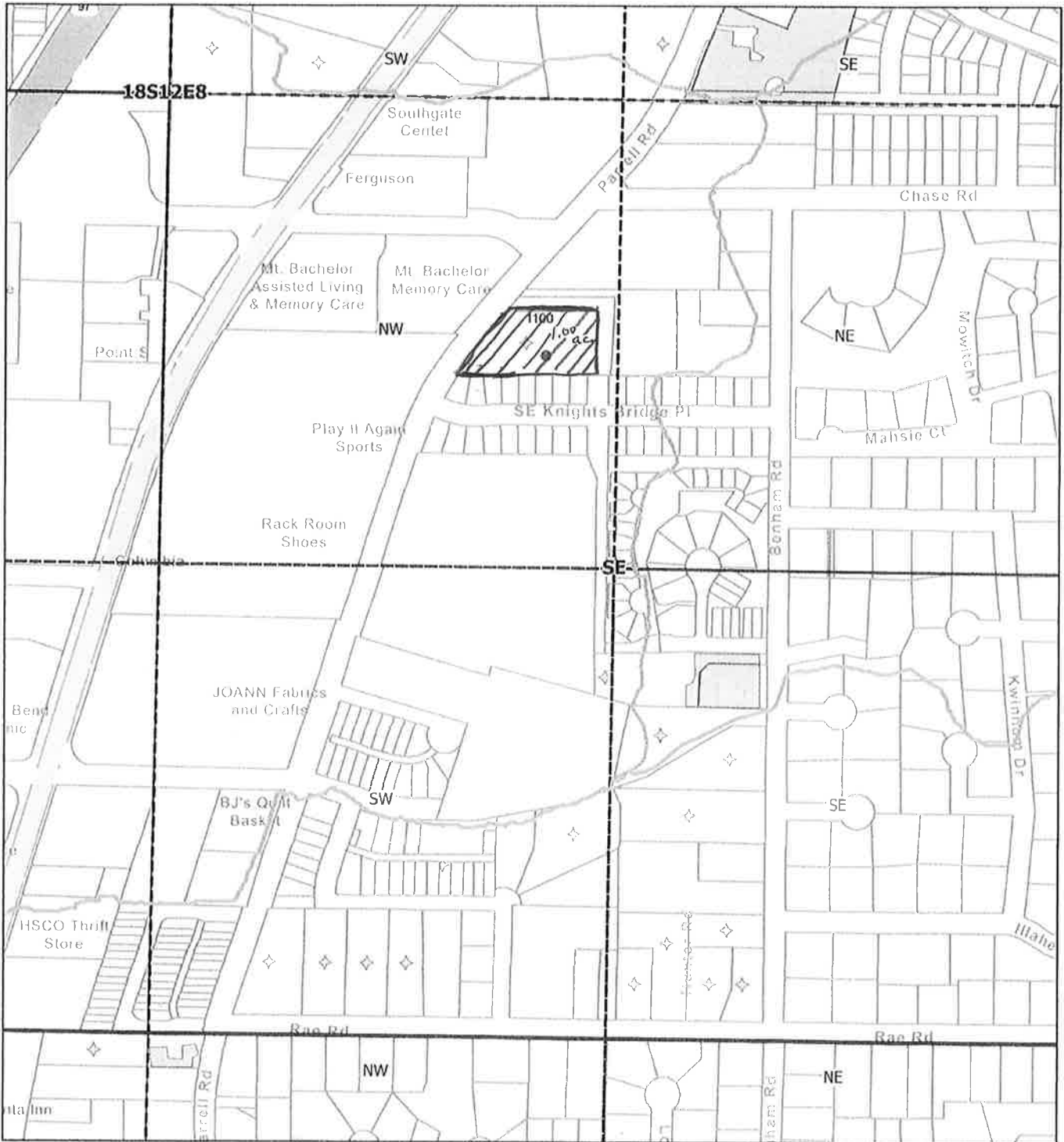
Received by OWRD
 April 6, 2026
 Salem, OR



Sources: Esri, TomTom, Garmin, FAO, NOAA, USGS, (c) OpenStreetMap contributors, and the GIS User Community

Arnold Irrigation District
 This map is intended for reference only and should not be used for navigation or legal determinations.

2026 Instream Lease - 18S 12E 08 NWSE TL 1100 -1.00 ac.



3/15/2026, 5:50:56 PM

1:4,800

- Canal
- Pipeline
- Place of Use - Primary (IR Use Code)
 - Certificated
 - Quarter Sections
- Quarter Quarter Sections
- Township and Range
- Sections
- Taxlots (January 2026)
- Service Area Boundary



Sources: Esri, TomTom, Garmin, FAO, NOAA, USGS, (c) OpenStreetMap contributors, and the GIS User Community

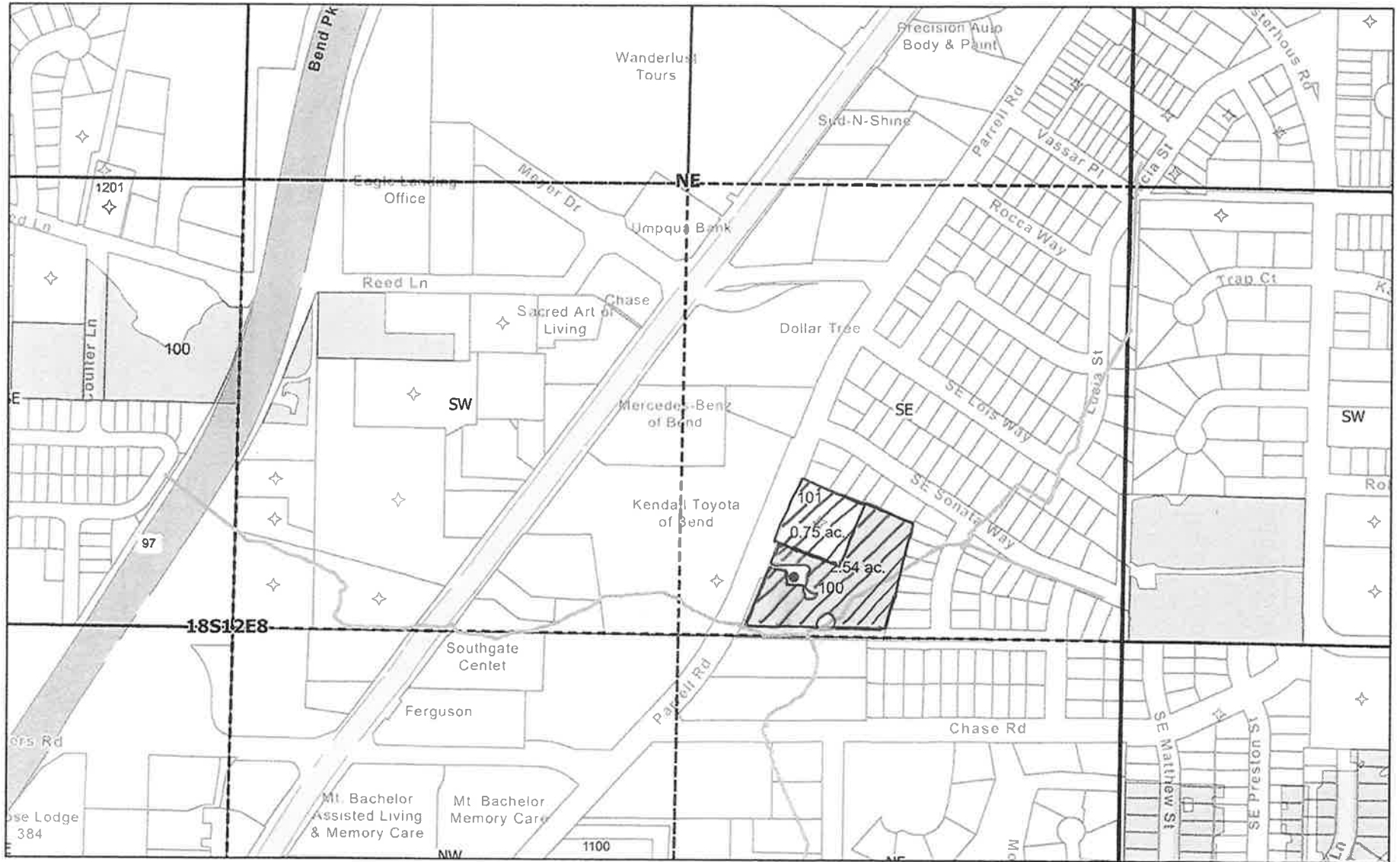


Received by OWRD
 April 6, 2026
 Salem, OR

Arnold Irrigation District

This map is intended for reference purposes and should not be used for any critical or legal purposes without the assistance of a professional.

2026 Instream Lease - 18S 12E 08 SENE TL 100 - 2.54 ac & TL 101 - 0.75 ac.



3/15/2026, 6:10:46 PM

- Canal
- Pipeline
- Place of Use - Primary (IR Use Code)
- Certified
- Quarter Sections
- Quarter Quarter Sections
- Township and Range
- Sections
- Taxlots (January 2026)
- Service Area Boundary

Instream

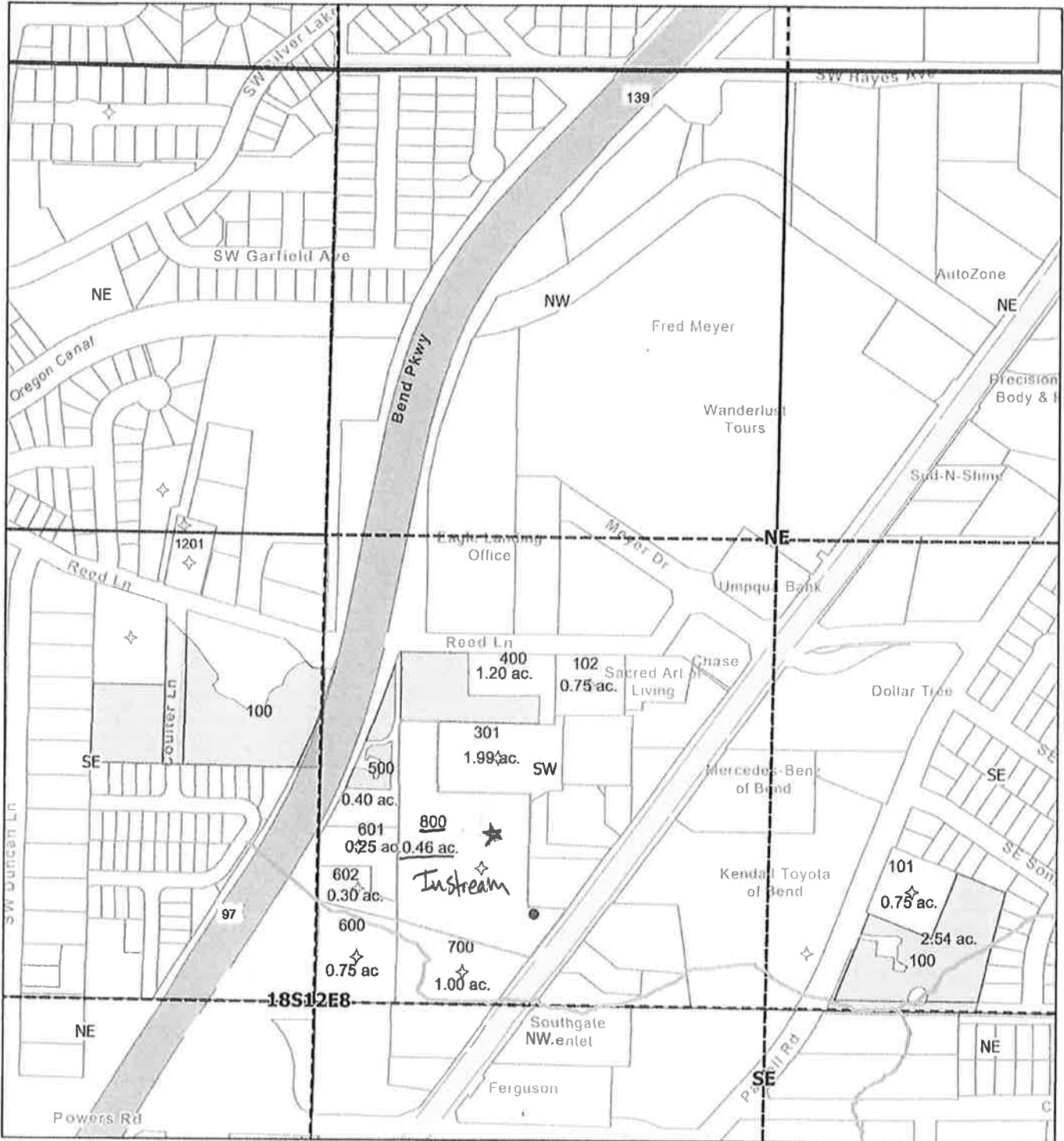
Received by OWRD
April 6, 2026
Salem, OR



Sources: Esri, TomTom, Garmin, FAO, NOAA, USGS, (c) OpenStreetMap contributors, and the GIS User Community

Arnold Irrigation District
This map is intended for reference only and should not be used for navigation or legal determinations.

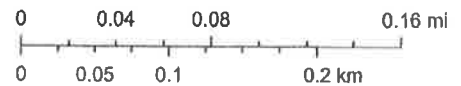
2026 Instream Lease - 18S 12E 08 SWNE TL 800 - 0.46 ac



3/15/2026, 6:25:59 PM

1:4,800

- Canal
- Pipeline
- Place of Use - Primary (IR Use Code)
 - Certificated
 - Quartered
- Quarter Quarter Sections
- Township and Range
- Sections
- Taxlots (January 2026)
- Service Area Boundary



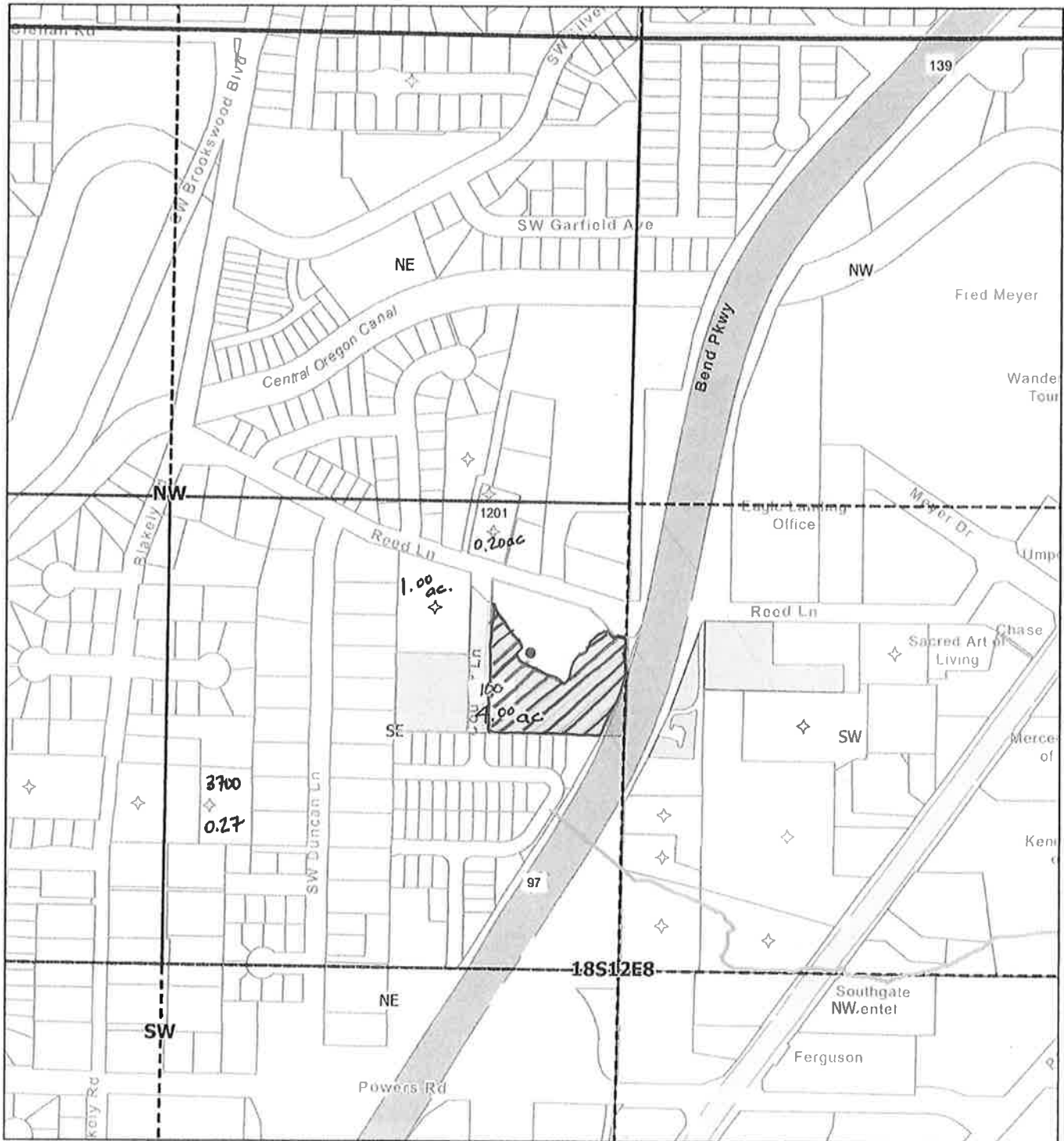
Sources: Esri, TomTom, Garmin, FAO, NOAA, USGS, (c) OpenStreetMap contributors, and the GIS User Community



Received by OWRD
 April 6, 2026
 Salem, OR


Arnold Irrigation District
 This map is intended for reference only and should not be used for navigation or legal determinations.

2026 Instream Lease - 18S 12E 08 SENW TL 100 -4.00 ac.



3/15/2026, 5:37:05 PM

- Canal
- Pipeline
- Place of Use - Primary (IR Use Code)**
- Certificated
- Quarter Sections
- Instream
- Quarter Quarter Sections
- Township and Range
- Sections
- Taxlots (January 2026)
- Service Area Boundary

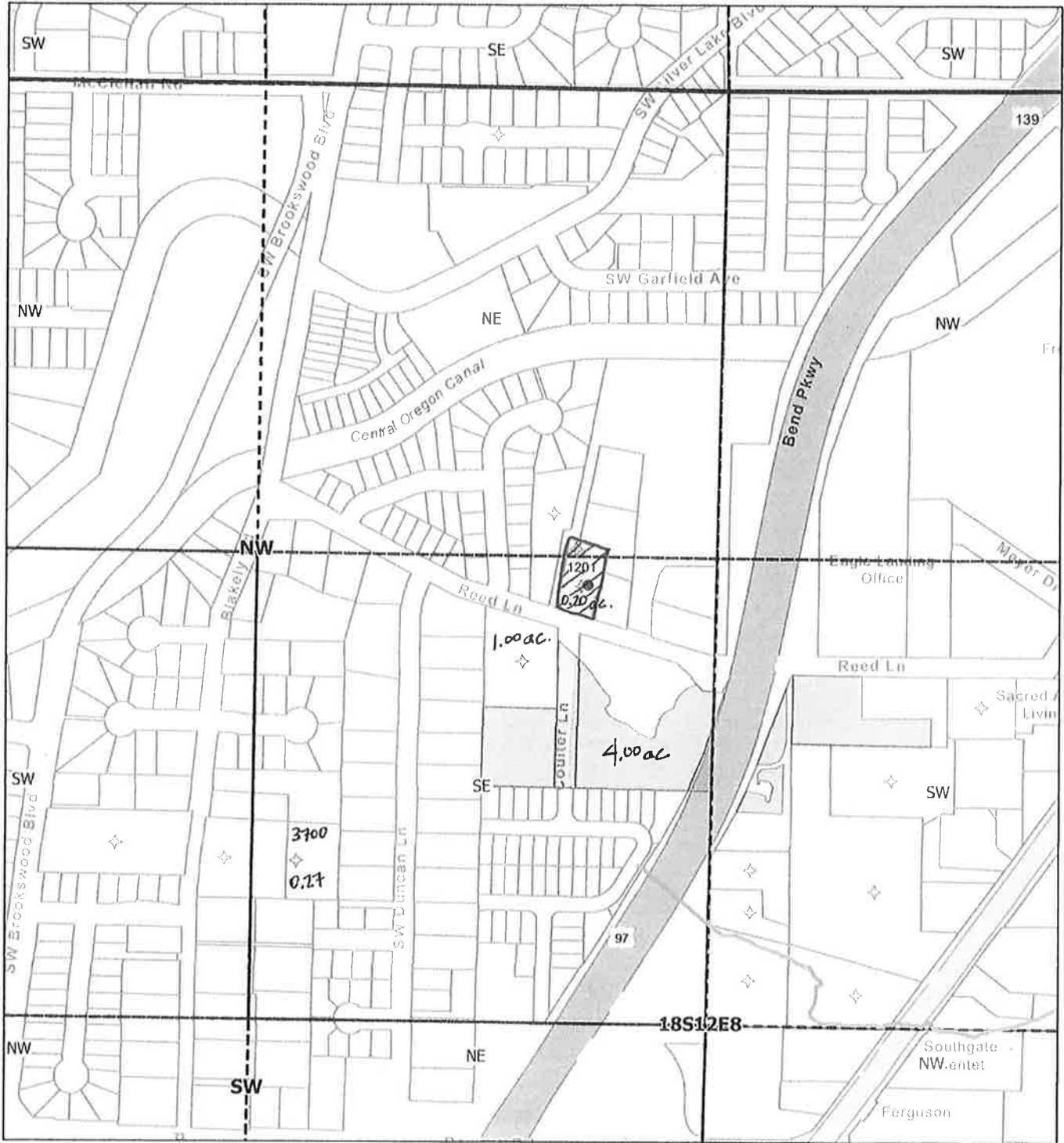


Sources: Esri, TomTom, Garmin, FAO, NOAA, USGS, (c) OpenStreetMap contributors, and the GIS User Community

Received by OWRD
 April 6, 2026
 Salem, OR

This map is intended for reference only and should not be used for navigation or legal determinations
 Amold Irrigation District

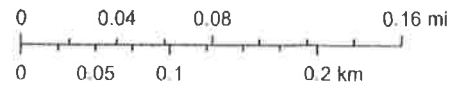
2026 Instream Lease - 18S 12E 08 SENW TL 1201 - 0.20 ac.



3/15/2026, 5:33:15 PM

1:4,800

- Pipeline
- Township and Range
- Place of Use - Primary (IR Use Code)
- Sections
- Certificated
- Taxlots (January 2026)
- Quarter Sections
- Service Area Boundary
- Quarter Quarter Sections



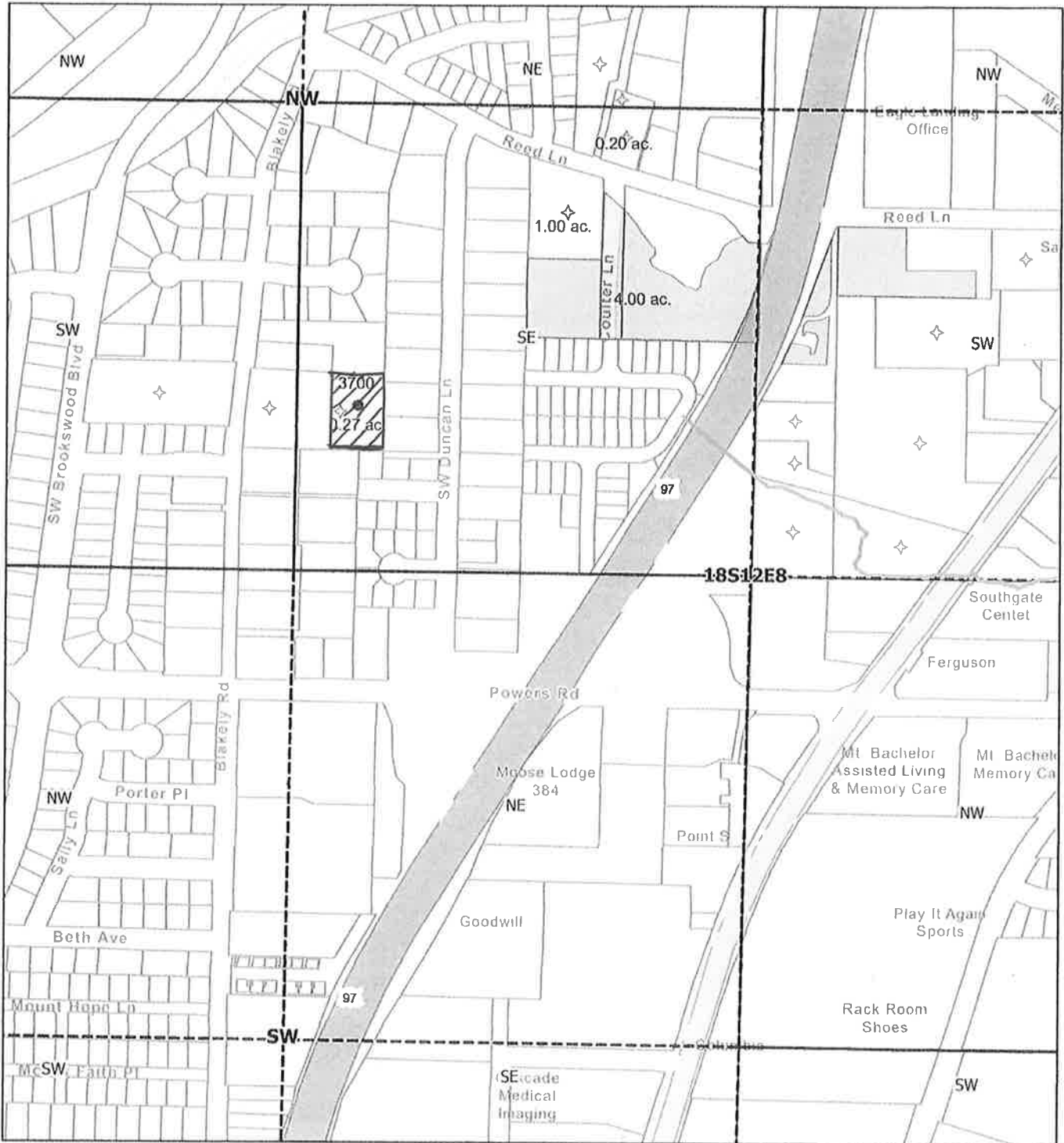
Sources: Esri, TomTom, Garmin, FAO, NOAA, USGS (c) OpenStreetMap contributors, and the GIS User Community

Instream

Received by OWRD
 April 6, 2026
 Salem, OR

Arnold Irrigation District
 This map is intended for reference only and should not be used for navigation or legal determinations.

2026 Instream Lease - 18S 12E 08 SENW TL 3700 - 0.27 ac



3/15/2026, 7:58:10 PM

1:4,800

- Pipeline
- Instream
- Township and Range
- Sections
- Place of Use - Primary (IR Use Code)
- Certified
- Quarter Sections
- Quarter Quarter Sections
- Taxlots (January 2026)
- Service Area Boundary

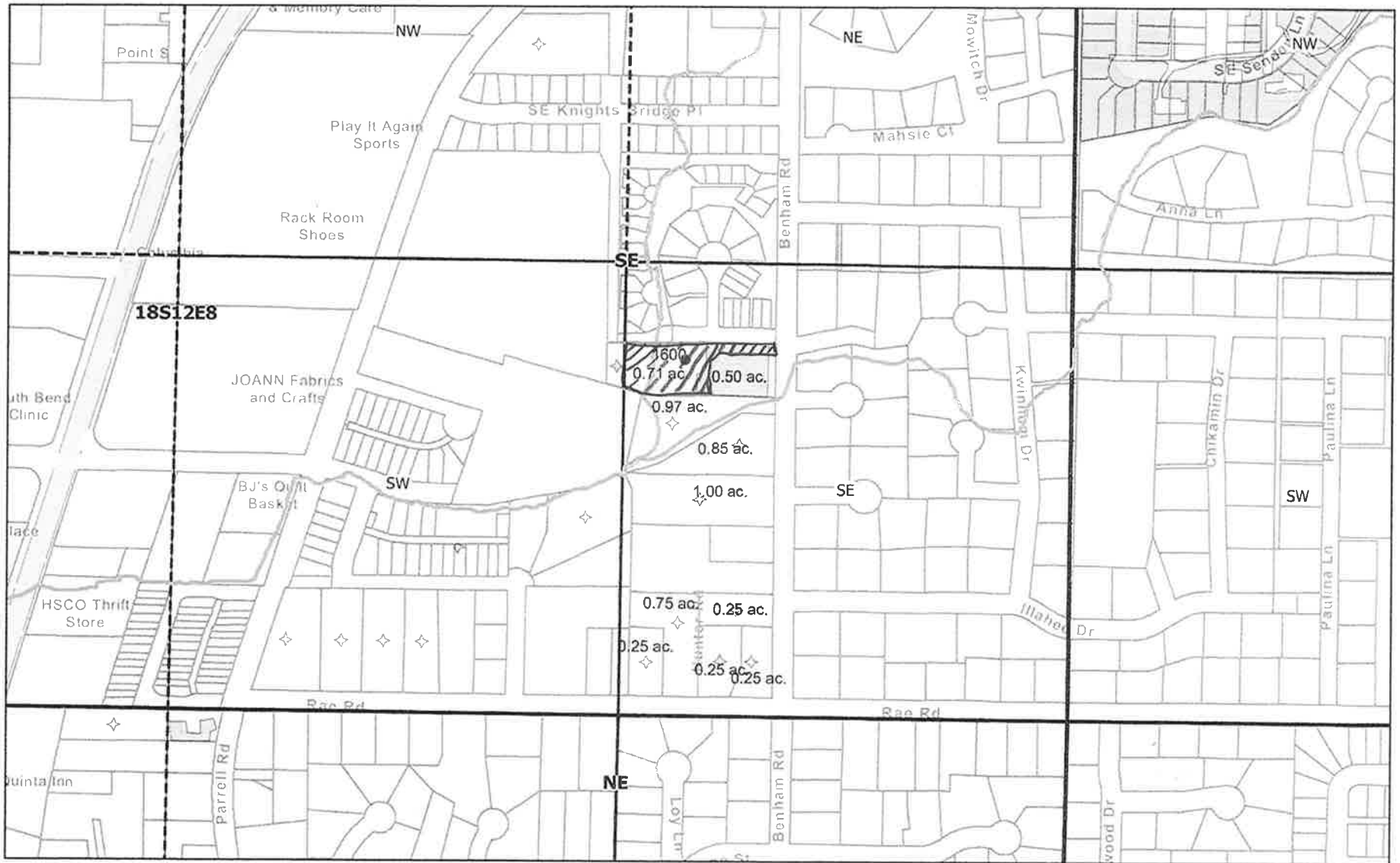


Sources: Esri, TomTom, Garmin, FAO, NOAA, USGS, (c) OpenStreetMap contributors, and the GIS User Community










Received by OWRD
April 6, 2026
Salem, OR

Arnold Irrigation District
This map is intended for reference only and should not be used for navigation or land administration.

2026 Instream Lease - 18S 12E 08 SESE TL 1600 - 0.71 ac

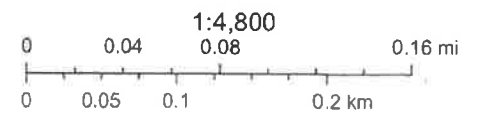


3/15/2026, 8:12:46 PM

-  Canal
-  Pipeline
- Place of Use - Primary (IR Use Code)
-  Certificated
-  Quarter Sections
-  Quarter Quarter Sections
-  Township and Range
-  Sections
-  Taxlots (January 2026)
-  Service Area Boundary

 Instream

Received by OWRD
April 6, 2026
Salem, OR

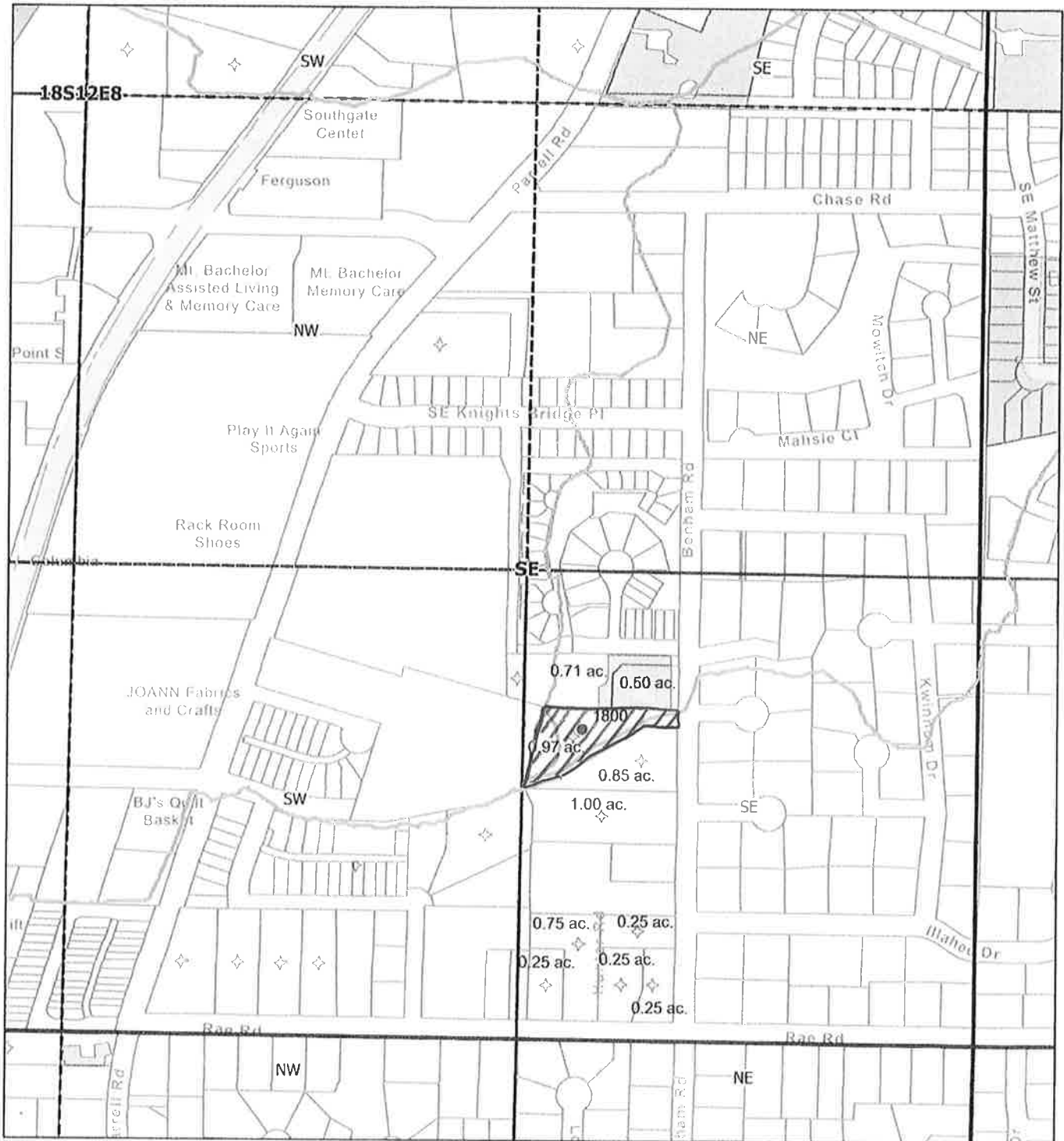


Sources: Esri, TomTom, Garmin, FAO, NOAA, USGS, (c) OpenStreetMap contributors, and the GIS User Community

Arnold Irrigation District

This map is intended for reference only and should not be used for navigation or legal determinations.

2026 Instream Lease - 18S 12E 08 SESE TL 1800 - 0.97 ac.



3/16/2026, 3:38:40 AM

1:4,800

- Canal
- Pipeline
- Place of Use - Primary (IR Use Code)
 - Certificated
 - Quarter Sections
- Quarter Quarter Sections
- Township and Range
- Sections
- Taxlots (January 2026)
- Service Area Boundary



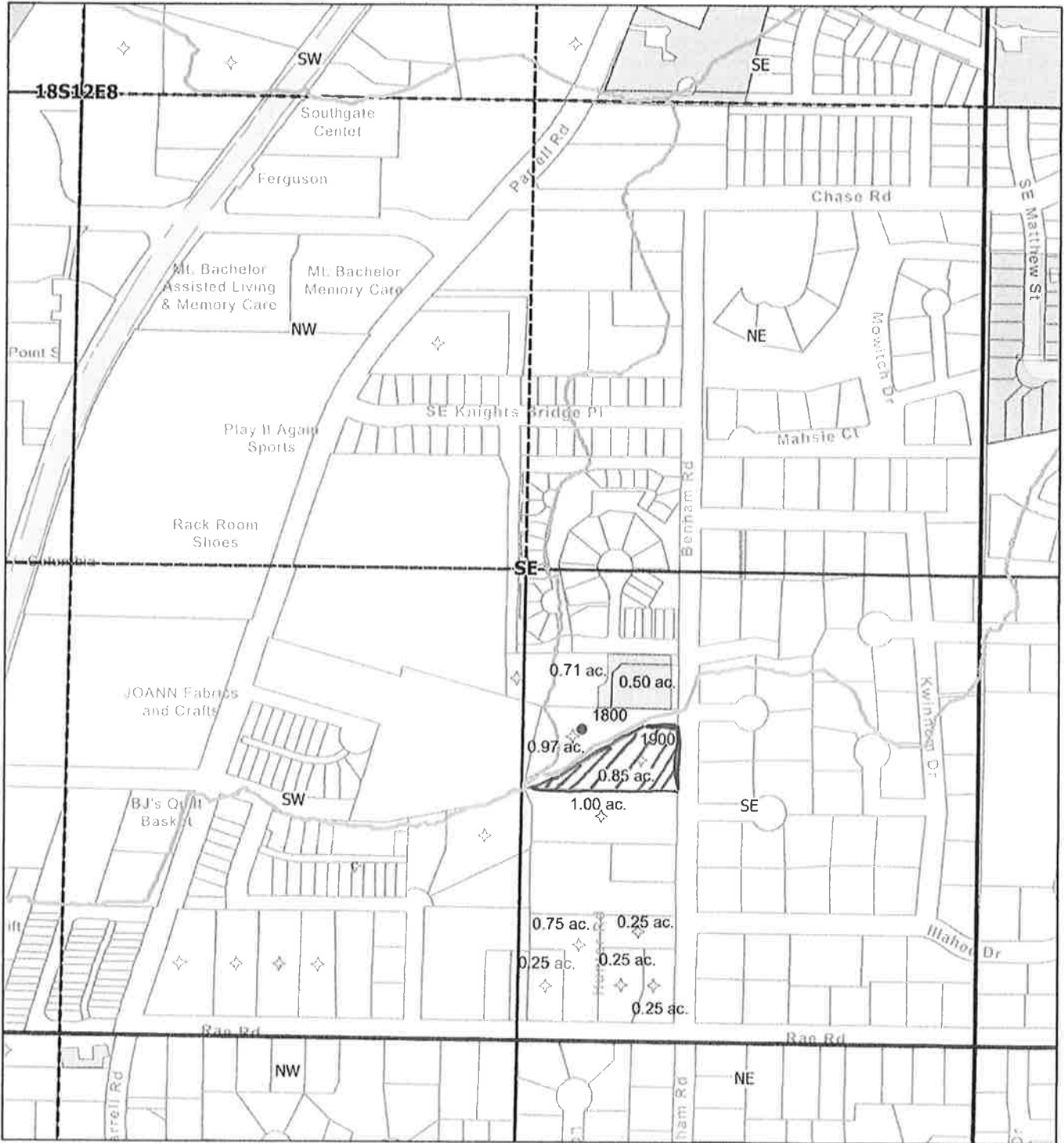
Sources: Esri, TomTom, Garmin, FAO, NOAA, USGS, (c) OpenStreetMap contributors, and the GIS User Community

Instream

Received by OWRD
April 6, 2026
Salem, OR

Arnold Irrigation District
This map is intended for reference only and should not be used for navigation or legal determinations.

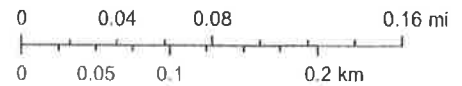
2026 Instream Lease - 18S 12E 08 SESE TL 1900 - 0.85 ac.



3/16/2026, 3:41:55 AM

1:4,800

- Canal
- Pipeline
- Place of Use - Primary (IR Use Code)
 - Certificated
 - Quarter Sections
- Quarter Quarter Sections
- Township and Range
- Sections
- Taxlots (January 2026)
- Service Area Boundary



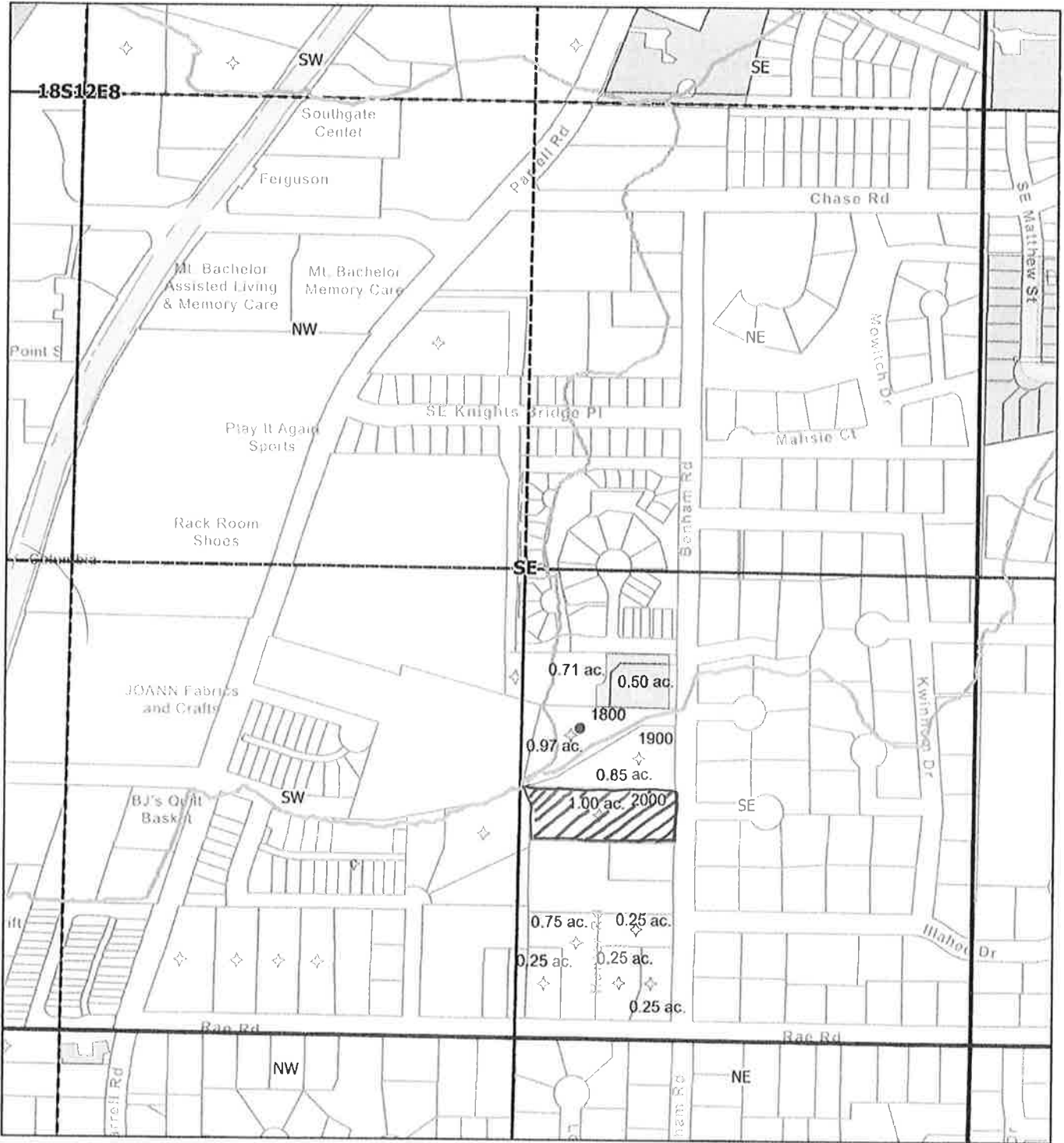
Instream

Received by OWRD
 April 6, 2026
 Salem, OR

Sources: Esri, TomTom, Garmin, FAO, NOAA, USGS, (c) OpenStreetMap contributors, and the GIS User Community

Arnold Irrigation District
 This map is intended for reference only and should not be used for navigation or legal determinations


2026 Instream Lease - 18S 12E 08 SESE TL 2000 - 1.00 ac.



3/16/2026, 3:44:49 AM

1:4,800

- Canal
- Pipeline
- Place of Use - Primary (IR Use Code)
 - Certificated
 - Quarter Sections
- Instream
- Quarter Quarter Sections
- Township and Range
- Sections
- Taxlots (January 2026)
- Service Area Boundary



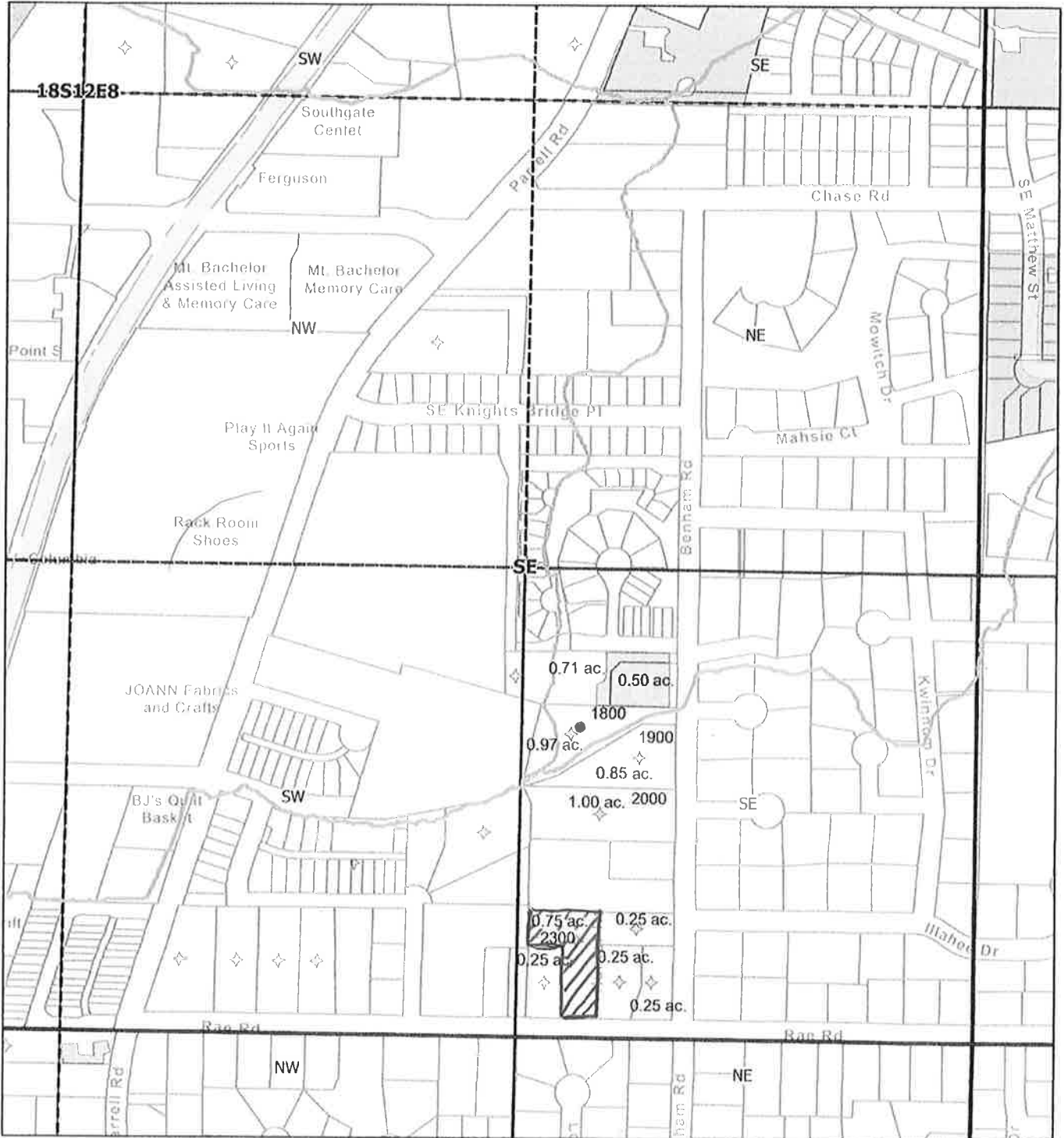
Sources: Esri, TomTom, Garmin, FAO, NOAA, USGS, (c) OpenStreetMap contributors, and the GIS User Community

Received by OWRD
 April 6, 2026
 Salem, OR

Arnold Irrigation District

This map is intended for reference only and should not be used for any legal or financial purposes.

2026 Instream Lease - 18S 12E 08 SESE TL 2300 - 0.75 ac.



3/16/2026, 3:49:14 AM

1:4,800

- Canal
- Pipeline
- Place of Use - Primary (IR Use Code)
 - Certificated
 - Quarter Sections
- Quarter Quarter Sections
- Township and Range
- Sections
- Taxlots (January 2026)
- Service Area Boundary



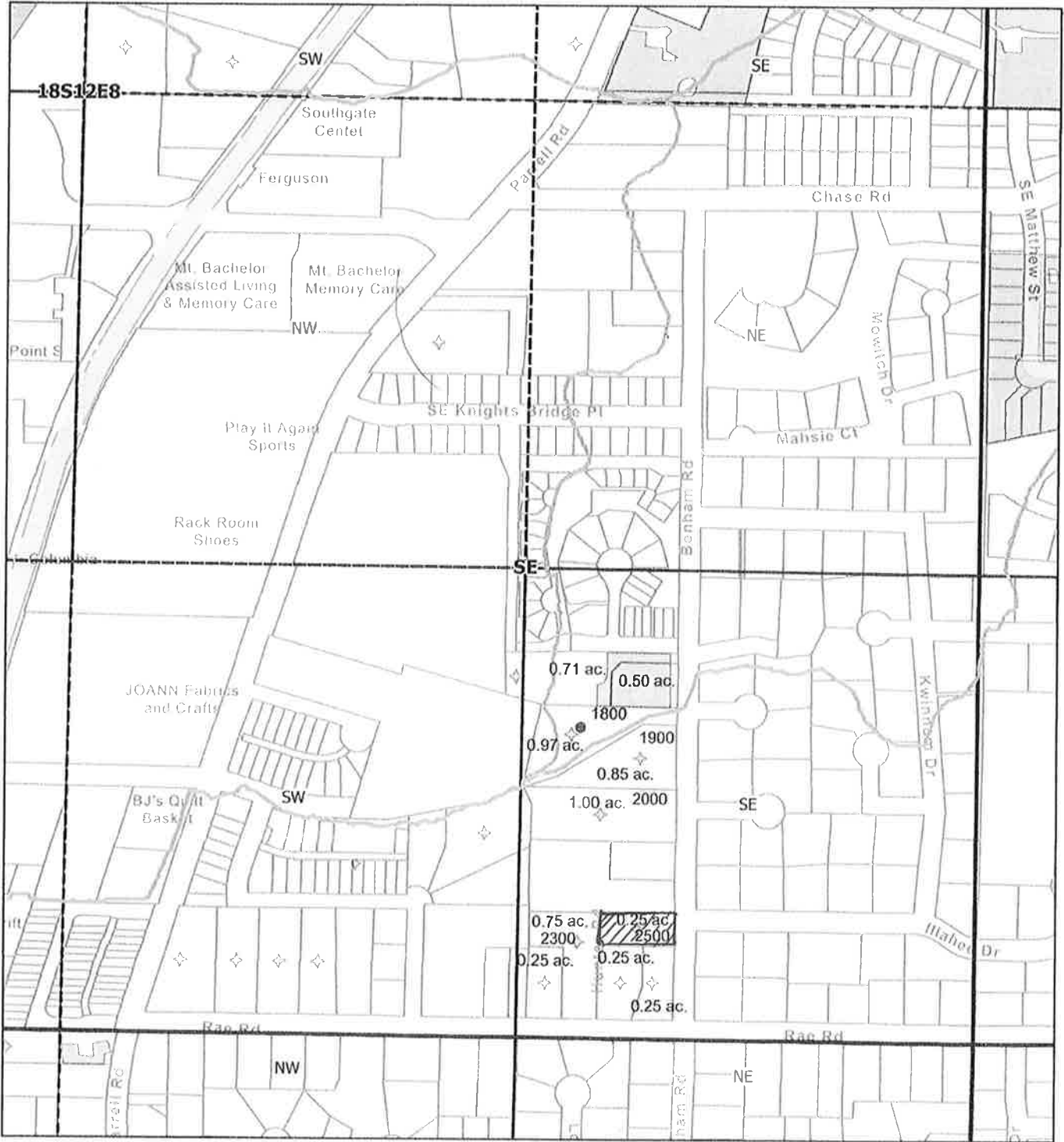
Sources: Esri, TomTom, Garmin, FAO, NOAA, USGS, (c) OpenStreetMap contributors, and the GIS User Community



Received by OWRD
 April 6, 2026
 Salem, OR

Arnold Irrigation District
 This map is intended for reference only and should not be used for navigation or local determination.


2026 Instream Lease - 18S 12E 08 SESE TL 2500 - 0.25 ac.



3/16/2026, 3:58:24 AM

1:4,800

- Canal
- Pipeline
- Place of Use - Primary (IR Use Code)
 - Certificated
 - Quarter Sections
- Instream
- Quarter Quarter Sections
- Township and Range
- Sections
- Taxlots (January 2026)
- Service Area Boundary

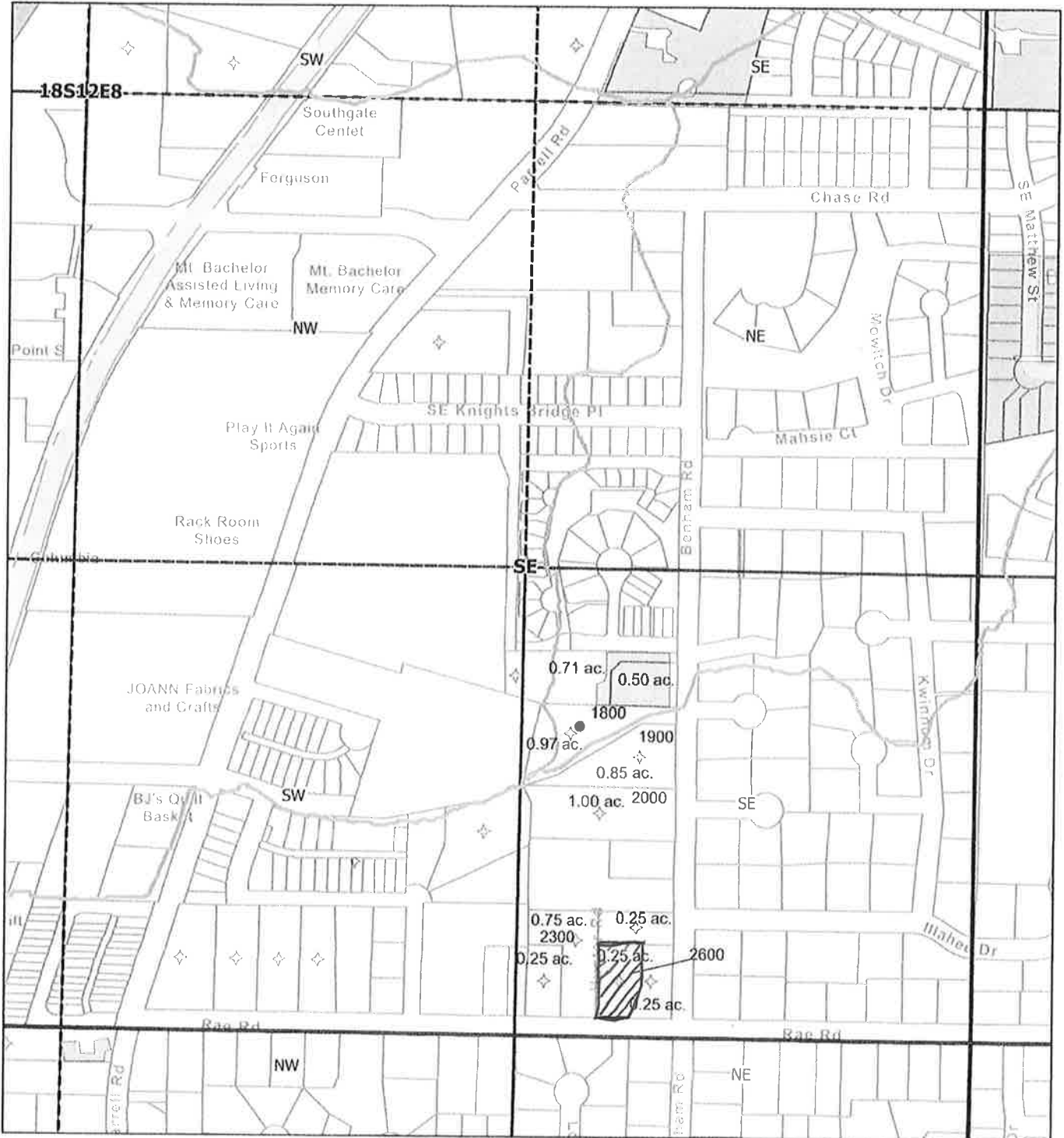


Sources: Esri, TomTom, Garmin, FAO, NOAA, USGS. (c) OpenStreetMap contributors, and the GIS User Community

Received by OWRD
April 6, 2026
Salem, OR

Arnold Irrigation District


2026 Instream Lease - 18S 12E 08 SESE TL 2600 - 0.25 ac.



3/16/2026, 3:52:17 AM

- Override 1
- Quarter Quarter Sections
- Canal
- Township and Range
- Pipeline
- Sections
- Place of Use - Primary (IR Use Code)
- Taxlots (January 2026)
- Certified
- Service Area Boundary
- Quarter Sections

Instream

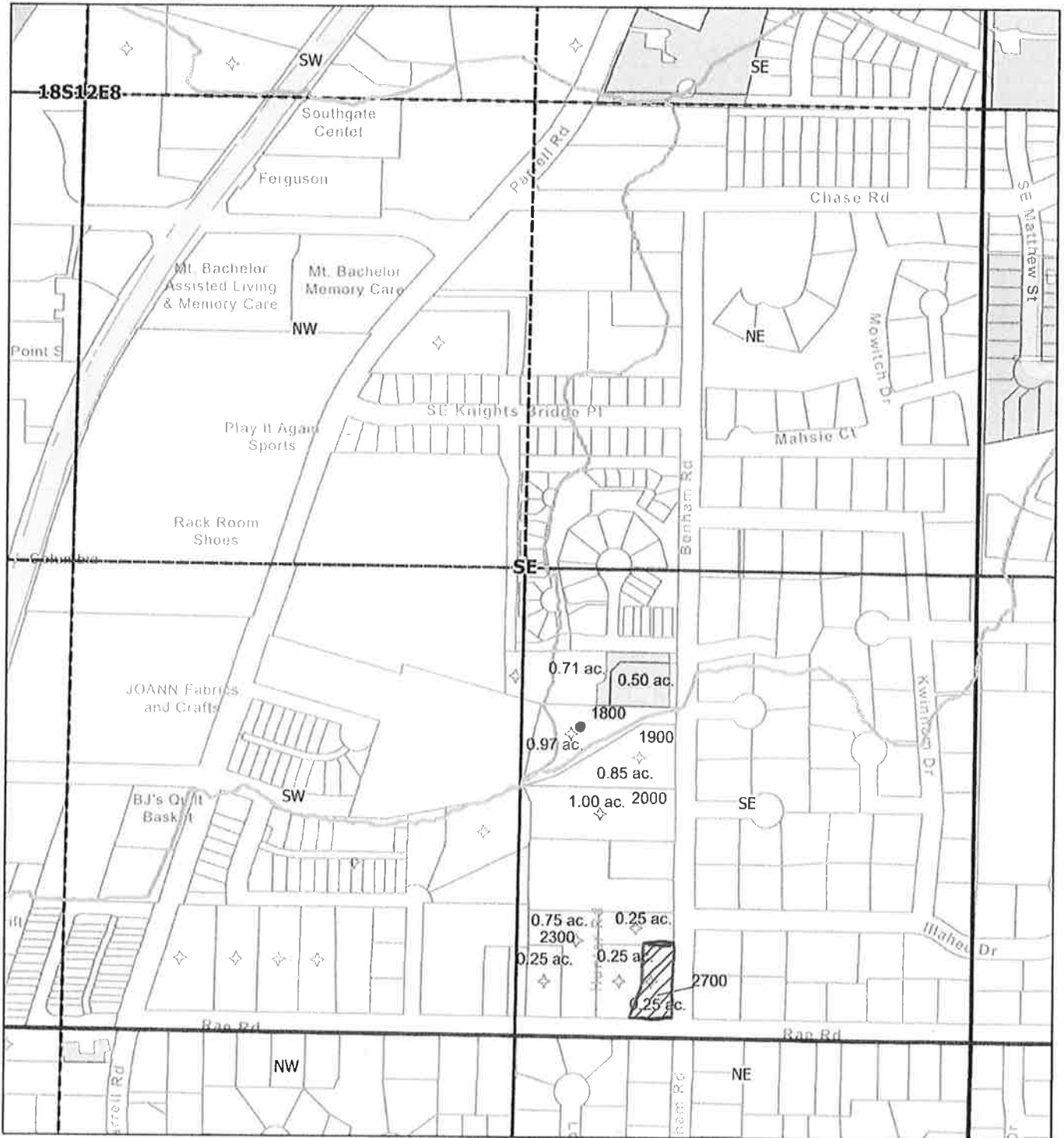


Sources: Esri, TomTom, Garmin, FAO, NOAA, USGS, (c) OpenStreetMap contributors, and the GIS User Community

Received by OWRD
 April 6, 2026
 Salem, OR

Arnold Irrigation District
 This map is intended for reference only and should not be used for navigation or legal determinations.

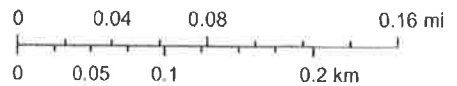
2026 Instream Lease - 18S 12E 08 SESE TL 2700 - 0.25 ac.



3/16/2026, 3:55:39 AM

1:4,800

- Override 1
- Canal
- Pipeline
- Place of Use - Primary (IR Use Code)
- Certificated
- Quarter Sections
- ▨ Instream
- Quarter Quarter Sections
- Township and Range
- Sections
- Taxlots (January 2026)
- Service Area Boundary

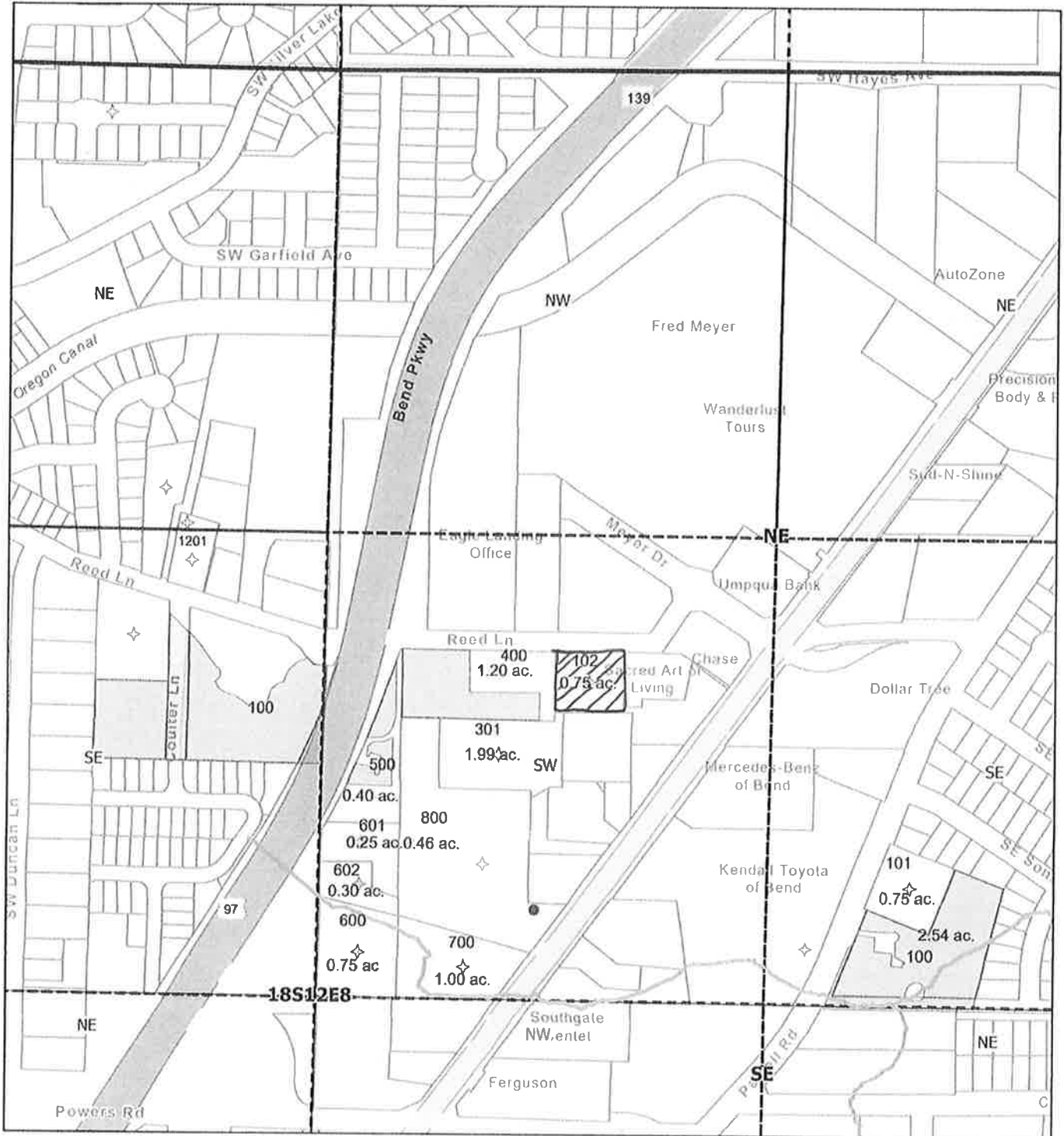


Sources: Esri, TomTom, Garmin, FAO, NOAA, USGS, (c) OpenStreetMap contributors, and the GIS User Community

Received by OWRD
 April 6, 2026
 Salem, OR


Arnold Irrigation District
 This map is intended for reference only and should not be used for evaluation of legal determinations.

2026 Instream Lease - 18S 12E 08 SWNE TL 102 - 0.75 ac



3/15/2026, 6:35:37 PM

- Canal
- Pipeline
- Place of Use - Primary (IR Use Code)
 - Certificated
 - Quarter Sections
 - Instream
- Quarter Quarter Sections
- Township and Range
- Sections
- Taxlots (January 2026)
- Service Area Boundary

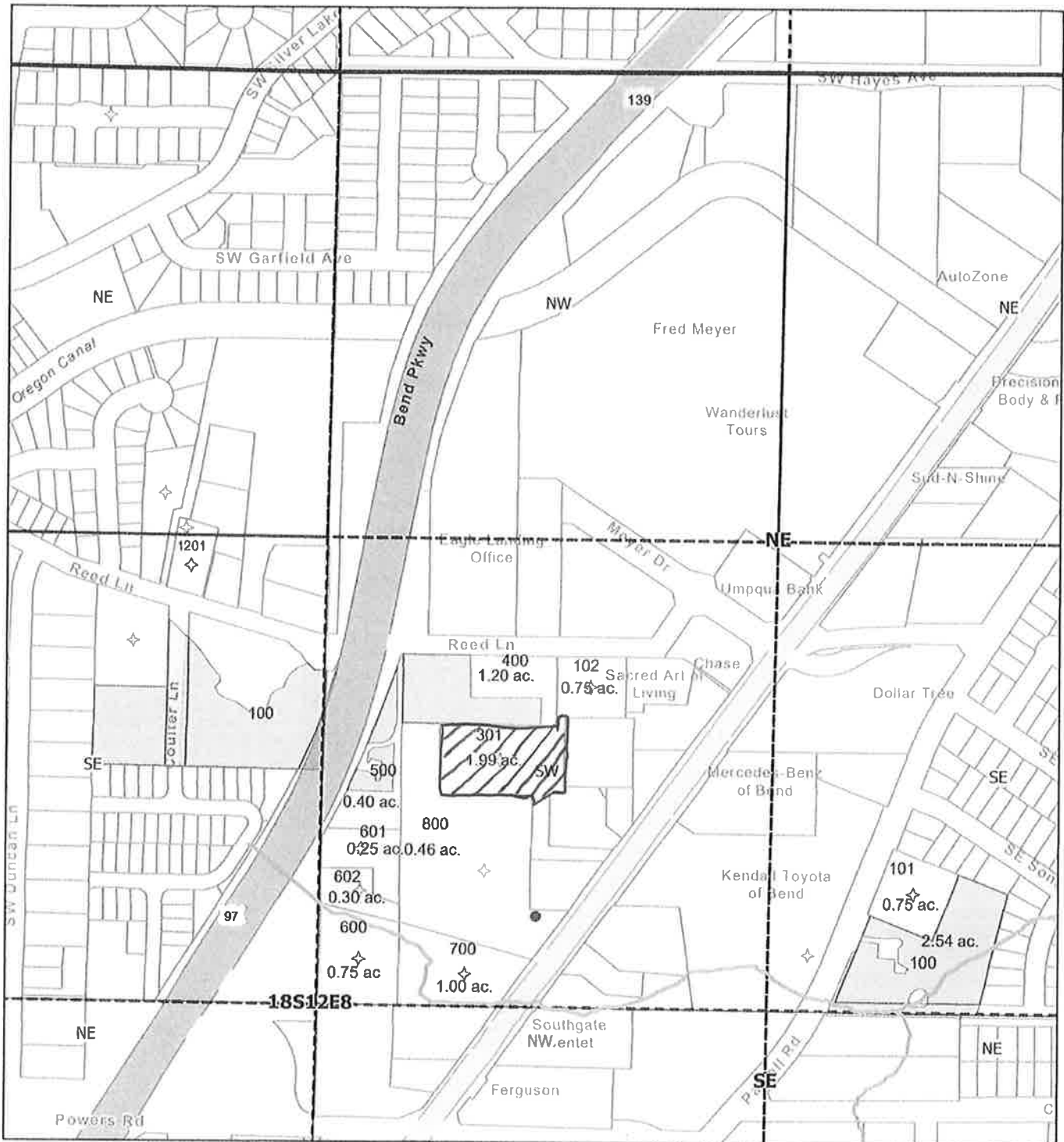


Sources: Esri, TomTom, Garmin, FAO, NOAA, USGS, (c) OpenStreetMap contributors, and the GIS User Community

Received by OWRD
 April 6, 2026
 Salem, OR

Arnold Irrigation District
 This map is intended for reference only and should not be used for navigation or legal determinations.

2026 Instream Lease - 18S 12E 08 SWNE TL 301 - 1.99 ac



3/15/2026, 6:39:59 PM

1:4,800

- Canal
- Pipeline
- Place of Use - Primary (IR Use Code)
 - Certificated
 - Quarter Sections
- Instream
- Quarter Quarter Sections
- Township and Range
- Sections
- Taxlots (January 2026)
- Service Area Boundary



Sources: Esri, TomTom, Garmin, FAO, NOAA, USGS, (c) OpenStreetMap contributors, and the GIS User Community

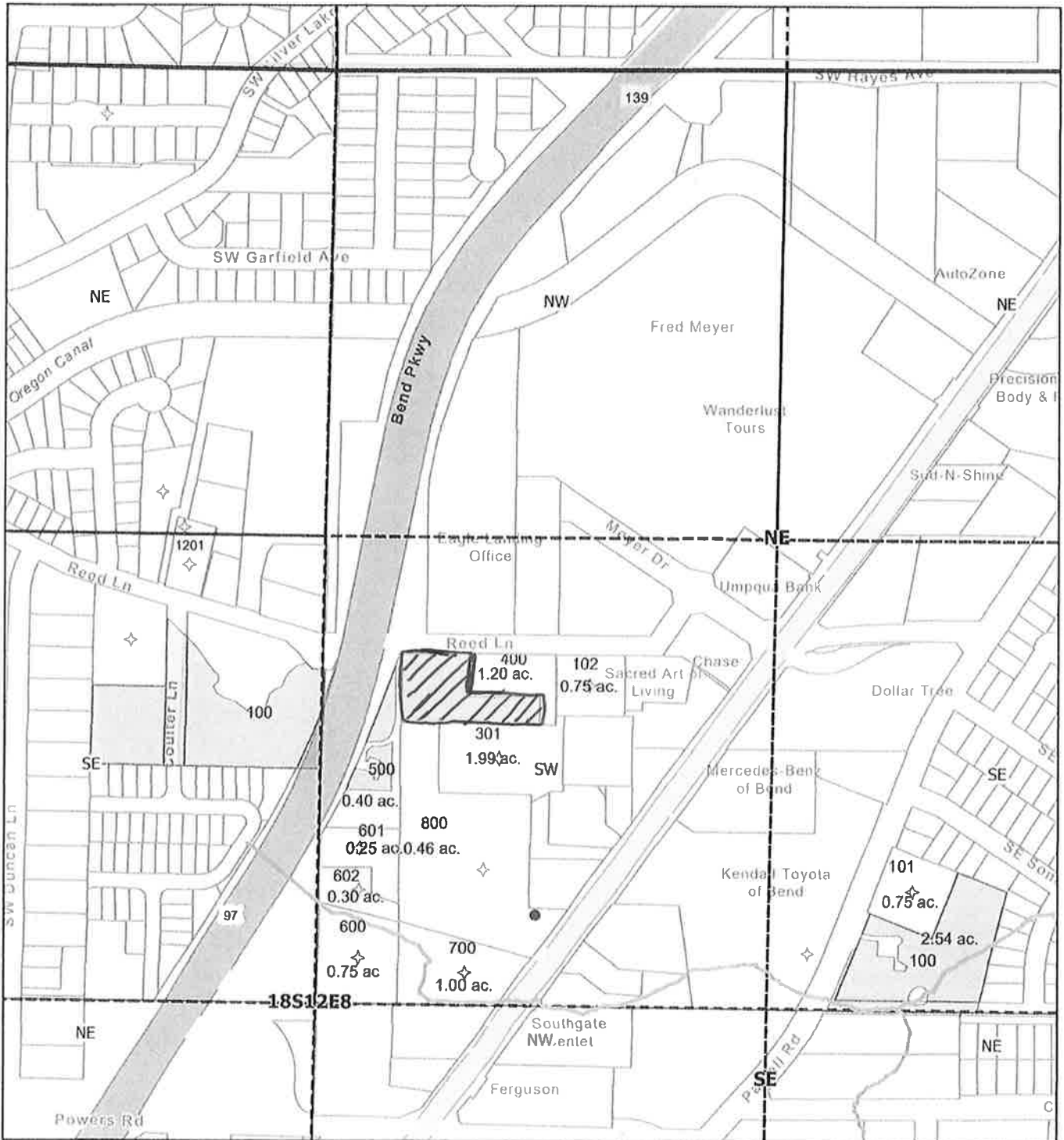
Received by OWRD

April 6, 2026
Salem, OR

Arnold Irrigation District

This map is intended for reference only and should not be used for cadastral or legal determinations.


2026 Instream Lease - 18S 12E 08 SWNE TL 400 - 1.20 ac



3/15/2026, 6:51:33 PM

1:4,800

- Canal
- Pipeline
- Place of Use - Primary (IR Use Code)
 - Certificated
 - Quarter Sections
- Instream
- Quarter Quarter Sections
- Township and Range
- Sections
- Taxlots (January 2026)
- Service Area Boundary



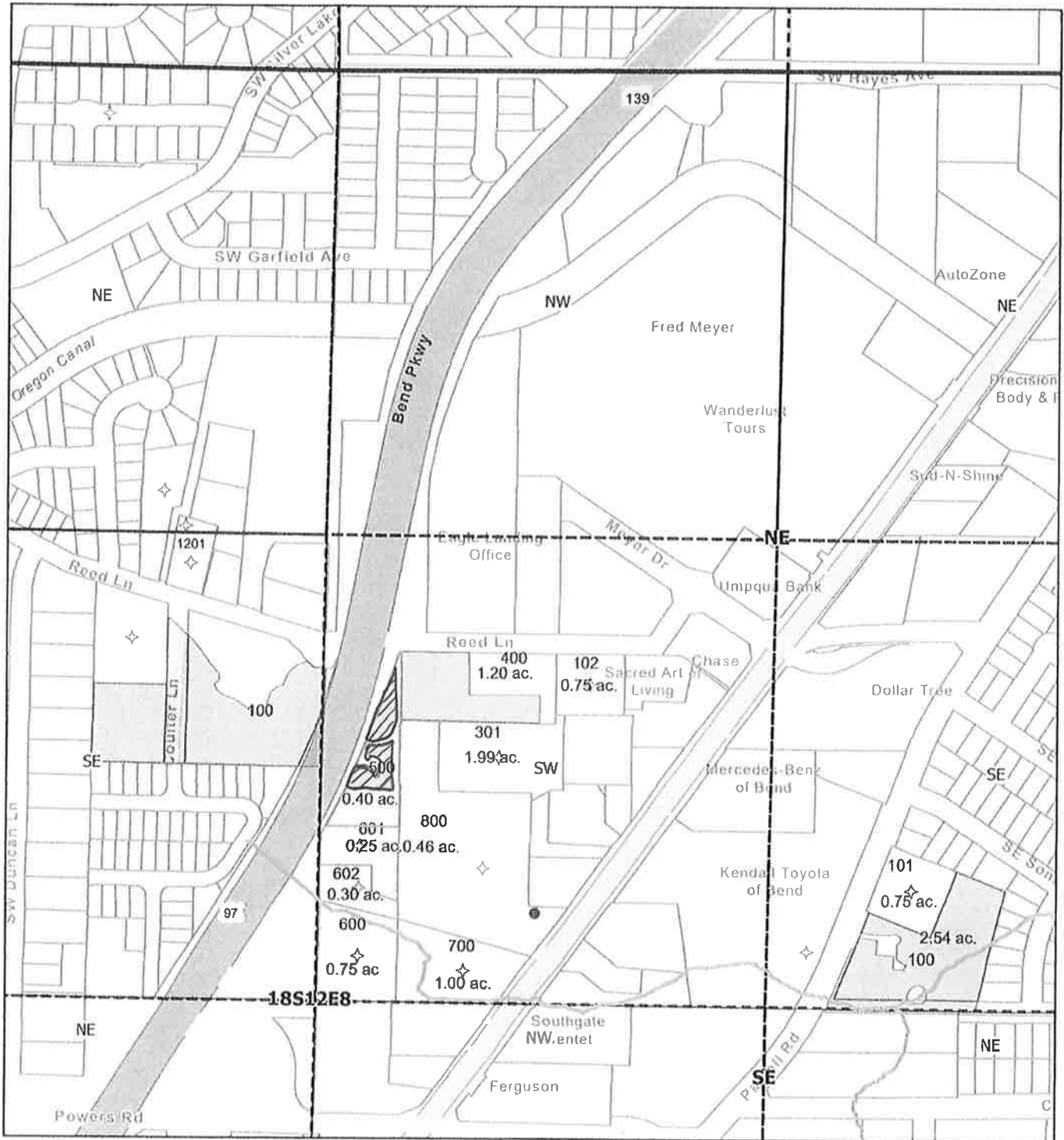
Sources: Esri, TomTom, Garmin, FAO, NOAA, USGS, (c) OpenStreetMap contributors, and the GIS User Community



Received by OWRD
April 6, 2026
Salem, OR

Arnold Irrigation District
This map is intended for reference only and should not be used for production or legal determinations.


2026 Instream Lease - 18S 12E 08 SWNE TL 500 - 0.40 ac



3/15/2026, 6:59:49 PM

1:4,800

- Canal
- Pipeline
- Place of Use - Primary (IR Use Code)
 - Certificated
 - Quarter Sections
- Quarter Quarter Sections
- Township and Range
- Sections
- Taxlots (January 2026)
- Service Area Boundary



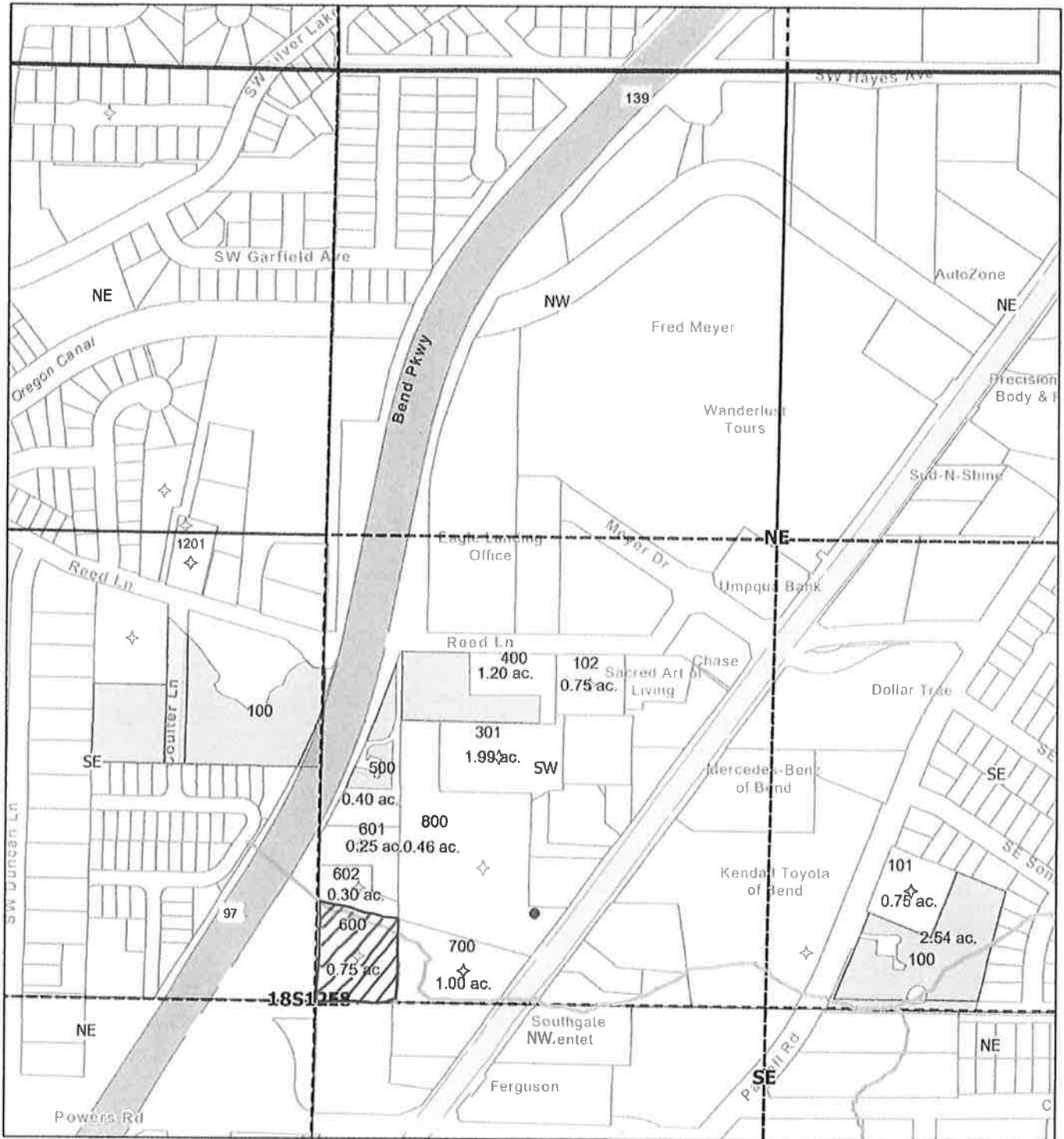
Sources: Esri, TomTom, Garmin, FAO, NOAA, USGS, (c) OpenStreetMap contributors, and the GIS User Community



Received by OWRD
 April 6, 2026
 Salem, OR

Arnold Irrigation District
 This map is intended for reference only and should not be used for certification or legal determinations.


2026 Instream Lease - 18S 12E 08 SWNE TL 600 - 0.75 ac



3/15/2026, 7:18:40 PM

- Canal
- Pipeline
- Place of Use - Primary (IR Use Code)
- Certificated
- Quarter Sections

- Quarter Quarter Sections
- Township and Range
- Sections
- Taxlots (January 2026)
- Service Area Boundary



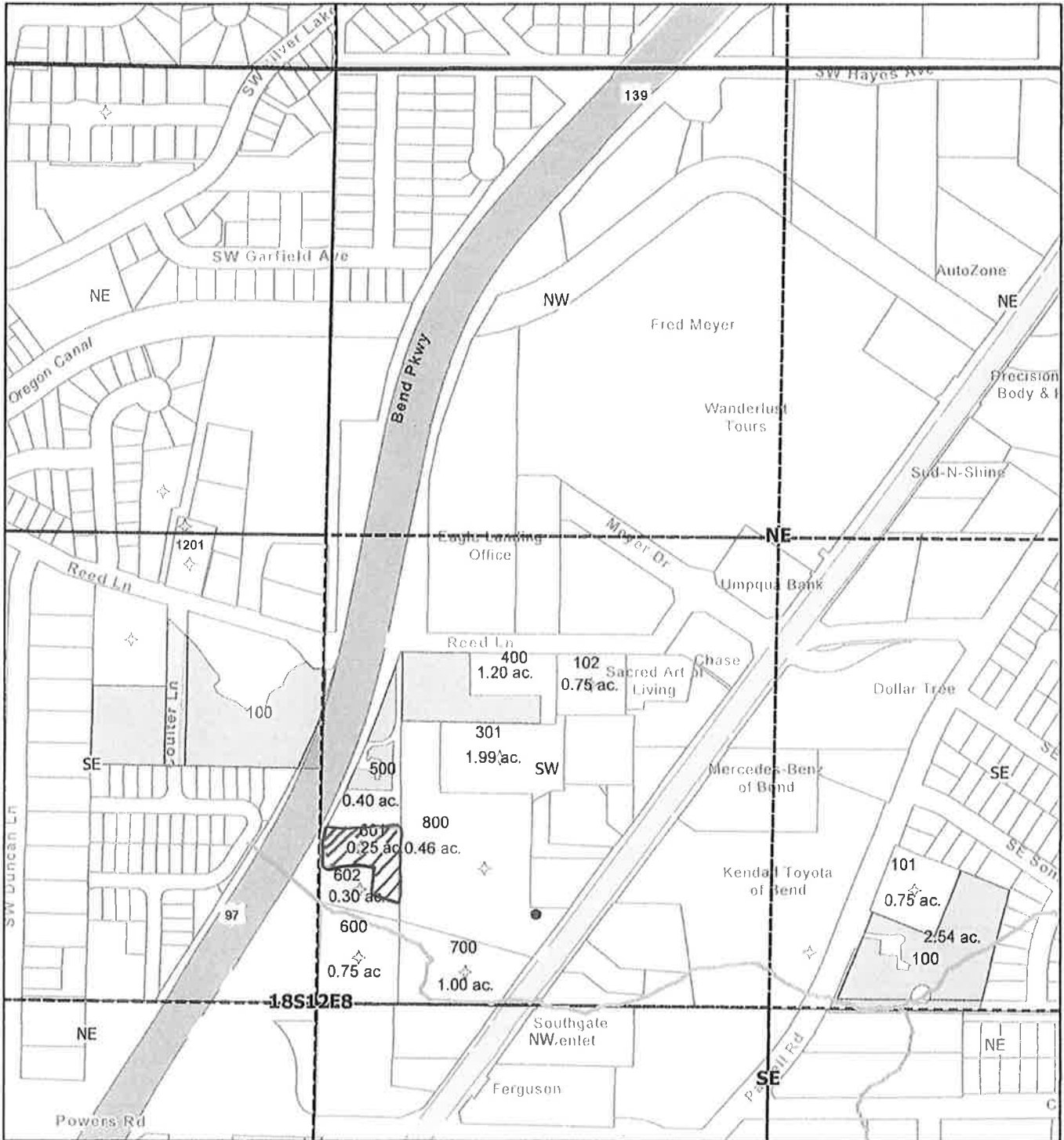
Sources: Esri, TomTom, Garmin, FAO, NOAA, USGS, (c) OpenStreetMap contributors, and the GIS User Community

Instream

Received by OWRD
 April 6, 2026
 Salem, OR

Arnold Irrigation District
 This map is intended for reference only and should not be used for production or legal determinations.

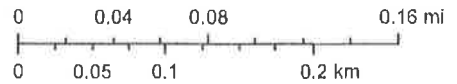
2026 Instream Lease - 18S 12E 08 SWNE TL 601 - 0.25 ac



3/15/2026, 7:21:00 PM

1:4,800

- Canal
- Pipeline
- Place of Use - Primary (IR Use Code)
 - Certificated
 - Quarter Sections
- Quarter Quarter Sections
- Township and Range
- Sections
- Taxlots (January 2026)
- Service Area Boundary



Sources: Esri, TomTom, Garmin, FAO, NOAA, USGS, (c) OpenStreetMap contributors, and the GIS User Community

Instream

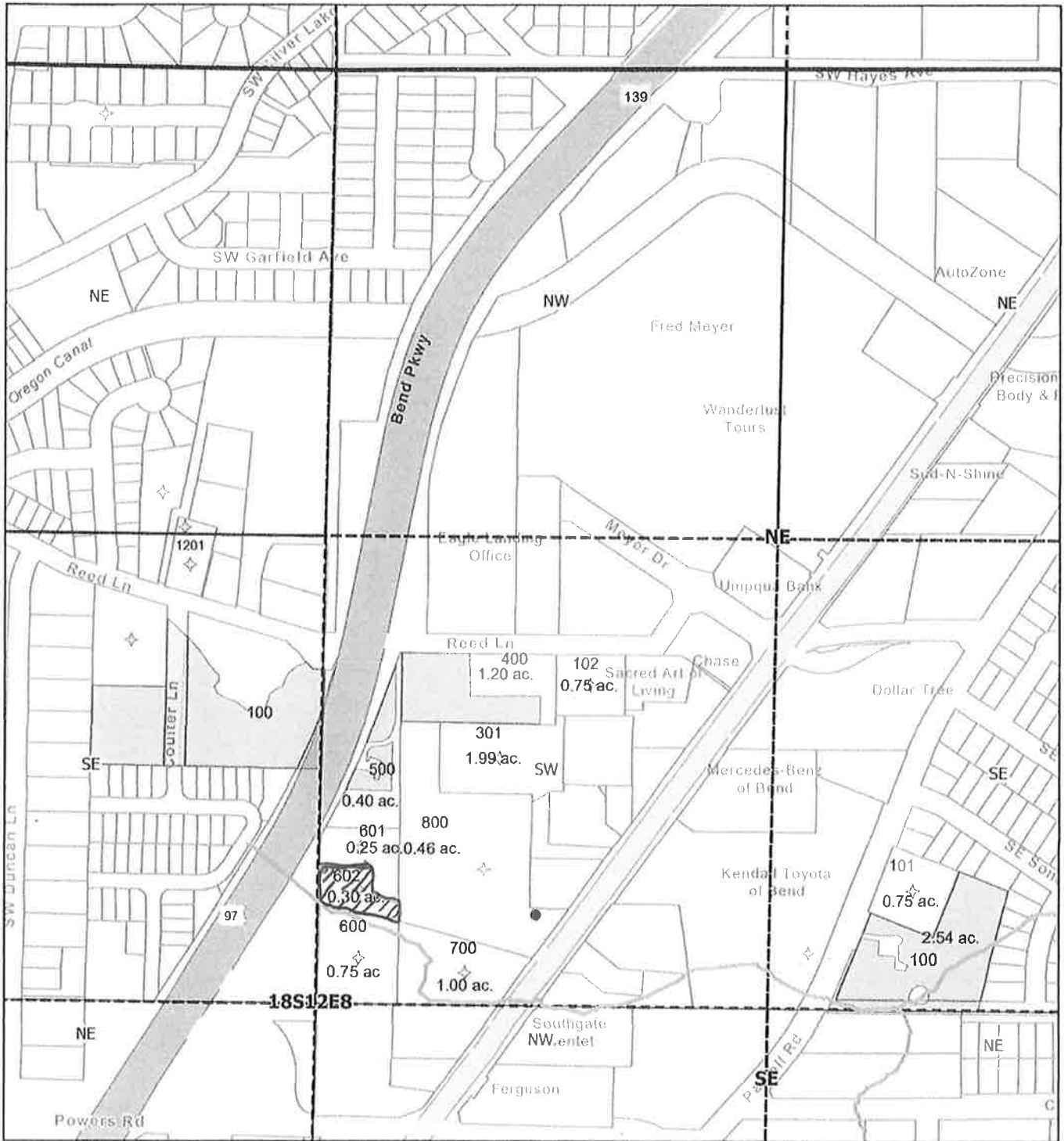
Received by OWRD

April 6, 2026
Salem, OR

This map is intended for reference only and should not be used for navigation or legal determinations.

Arnold Irrigation District

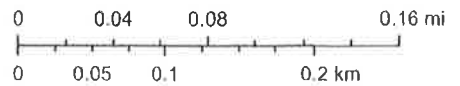
2026 Instream Lease - 18S 12E 08 SWNE TL 602 - 0.30 ac



3/15/2026, 7:23:21 PM

1:4,800

- Canal
- Pipeline
- Place of Use - Primary (IR Use Code)
- Certificated
- Quarter Sections
- Quarter Quarter Sections
- Township and Range
- Sections
- Taxlots (January 2026)
- Service Area Boundary



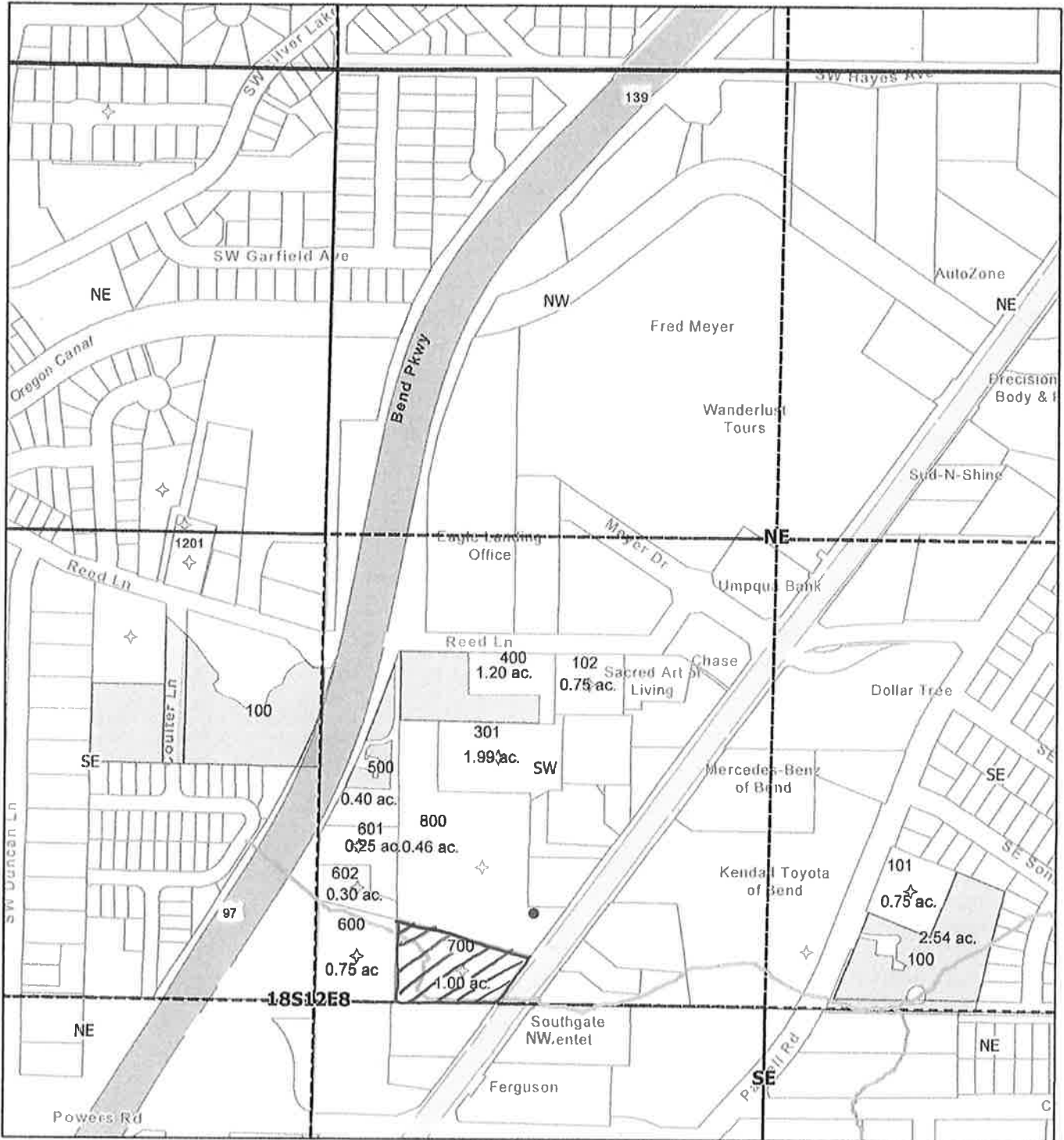
Sources: Esri, TomTom, Garmin, FAO, NOAA, USGS, (c) OpenStreetMap contributors, and the GIS User Community

Instream

Received by OWRD
April 6, 2026
Salem, OR

Arnold Irrigation District
This map is intended for reference only and should not be used for navigation or legal determinations.

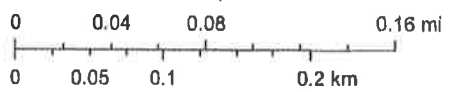
2026 Instream Lease - 18S 12E 08 SWNE TL 700 - 1.00 ac



3/15/2026, 7:25:49 PM

1:4,800

- Canal
- Pipeline
- Place of Use - Primary (IR Use Code)
 - Certificated
 - Quarter Sections
- Quarter Quarter Sections
- Township and Range
- Sections
- Taxlots (January 2026)
- Service Area Boundary



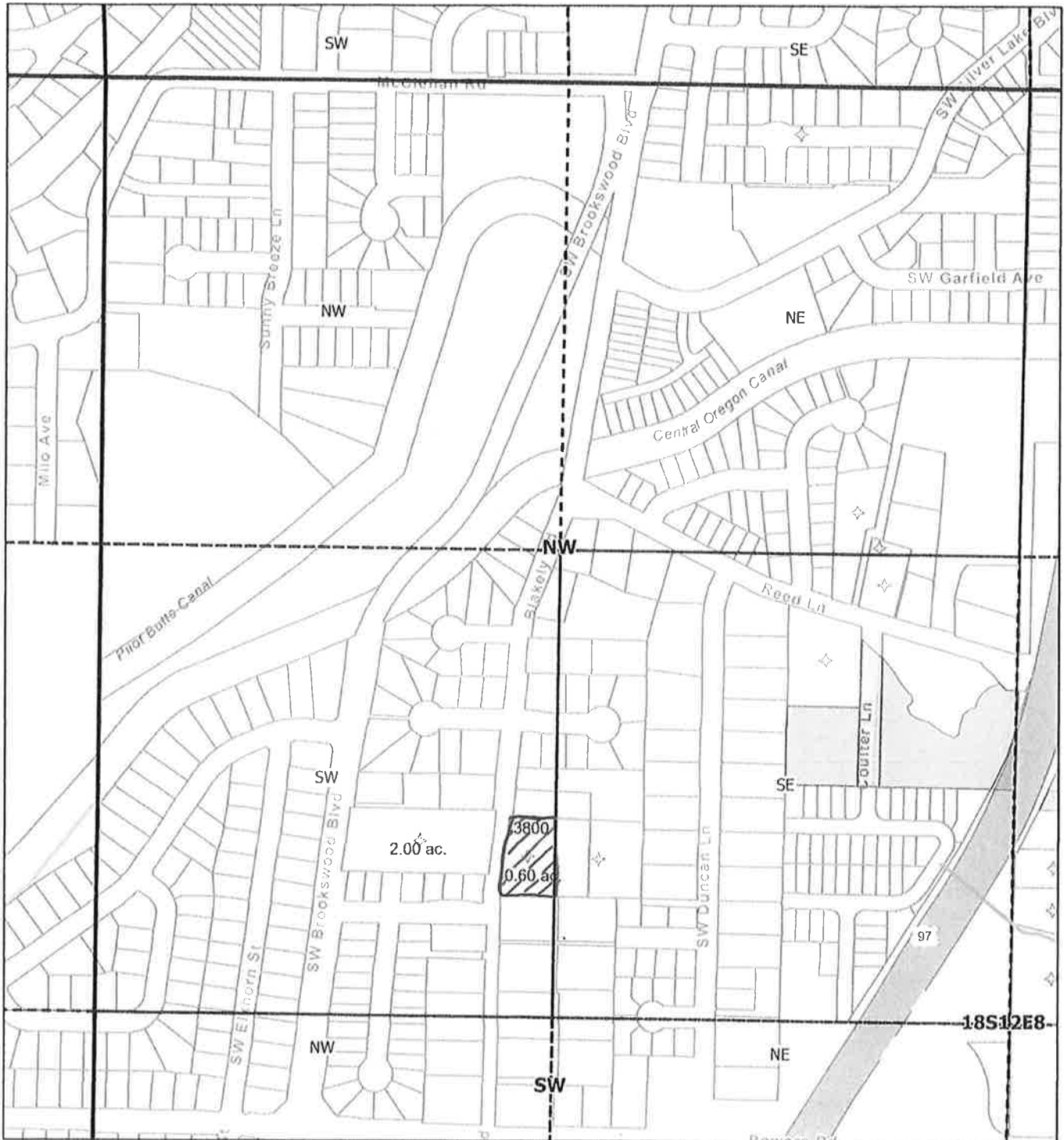
Sources: Esri, TomTom, Garmin, FAO, NOAA, USGS, (c) OpenStreetMap contributors, and the GIS User Community

Instream

Received by OWRD
 April 6, 2026
 Salem, OR

Arnold Irrigation District
 This map is intended for reference only and should not be used for navigation or legal determinations

2026 Instream Lease - 18S 12E 08 SWNW TL 3800 - 0.60 ac.



3/16/2026, 4:05:15 AM

1:4,800

- Pipeline
- Township and Range
- Place of Use - Primary (IR Use Code)
- Sections
- Certificated
- Taxlots (January 2026)
- Quarter Sections
- Service Area Boundary
- Quarter Quarter Sections
- Instream

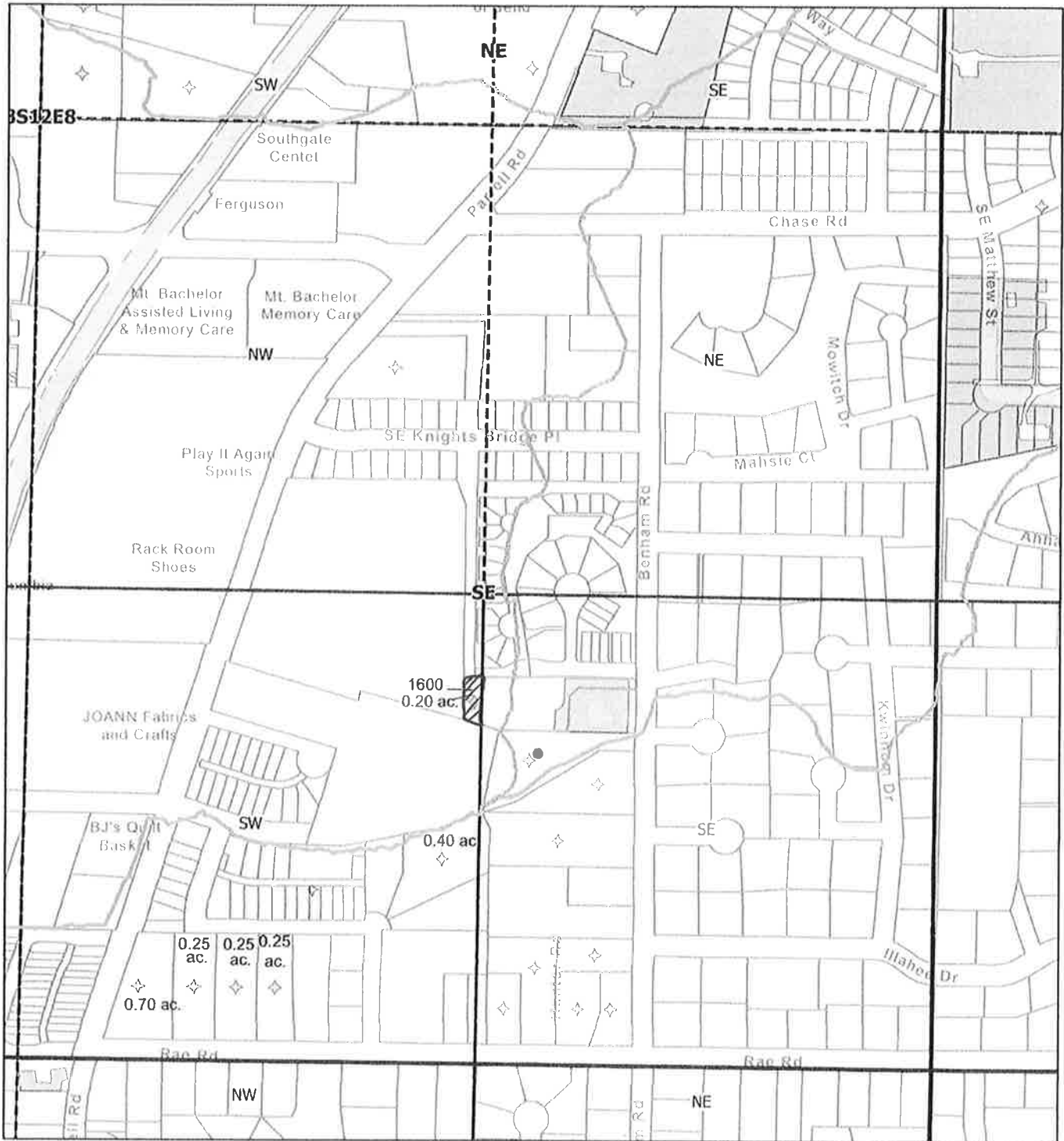


Sources: Esri, TomTom, Garmin, FAO, NOAA, USGS, (c) OpenStreetMap contributors, and the GIS User Community

Received by OWRD
 April 6, 2026
 Salem, OR

Arnold Irrigation District
 This map is intended for reference only and should not be used for navigation or legal determinations.


2026 Instream Lease - 18S 12E 08 SWSE TL 1600 - 0.20 ac.



3/16/2026, 5:12:25 AM

1:4,800

- Override 1
- Canal
- Pipeline
- Place of Use - Primary (IR Use Code)
- Certificated
- Quarter Sections
- Quarter Quarter Sections
- Township and Range
- Sections
- Taxlots (January 2026)
- Service Area Boundary



Instream

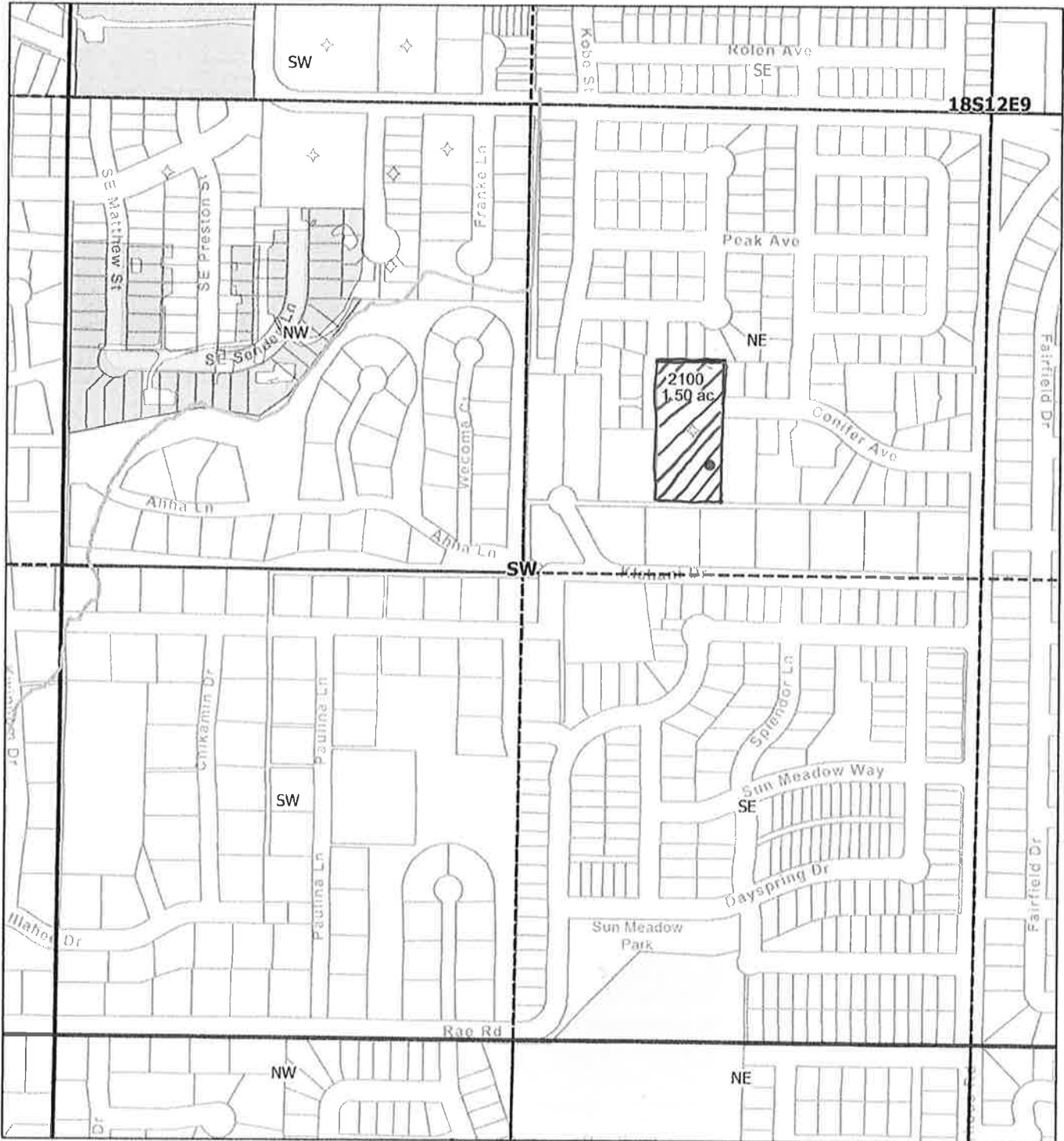
Received by OWRD

April 6, 2026
Salem, OR

Sources: Esri, TomTom, Garmin, FAO, NOAA, USGS, (c) OpenStreetMap contributors, and the GIS User Community


Arnold Irrigation District
This map is intended for reference only and should not be used for navigation or legal determinations

2026 Instream Lease - 18S 12E 09 NESW TL 2100 - 1.50 ac.



3/16/2026, 5:22:50 AM

- Canal
- Pipeline
- Place of Use - Primary (IR Use Code)
 - Certificated
 - Quarter Sections
- Quarter Quarter Sections
- Township and Range
- Sections
- Taxlots (January 2026)
- Service Area Boundary

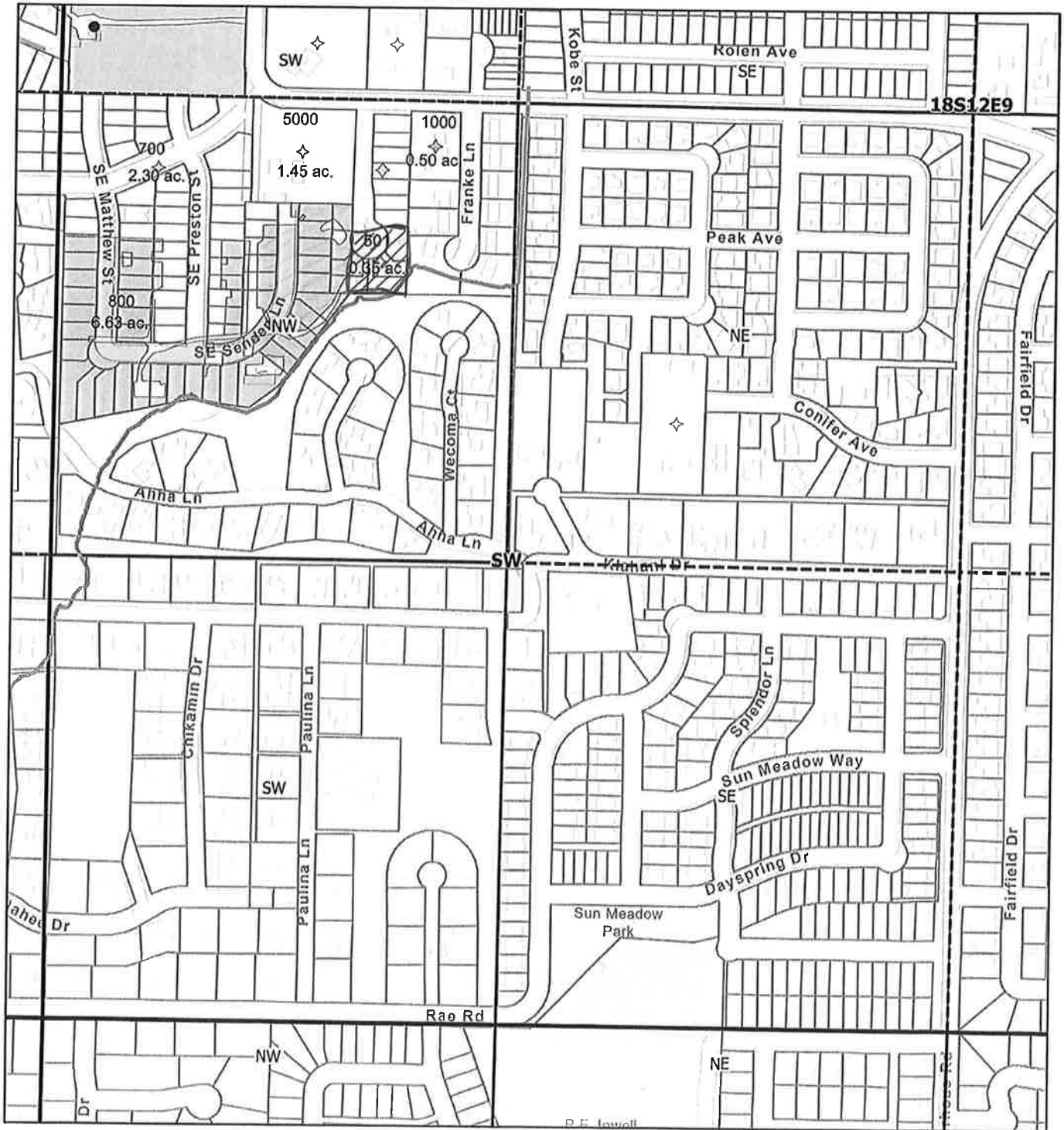


Received by OWRD
 April 6, 2026
 Salem, OR

Sources: Esri, TomTom, Garmin, FAO, NOAA, USGS, (c) OpenStreetMap contributors, and the GIS User Community


Arnold Irrigation District
 This map is intended for reference only and should not be used for navigation or legal determinations

2026 Instream Lease - 18S 12E 09 NWSW TL 501 - 0.35 ac.



3/16/2026, 9:27:00 AM

- Canal
- Pipeline
- Place of Use - Primary (IR Use Code)
 - Certificated
 - Quarter Sections
- Quarter Quarter Sections
- Township and Range
- Sections
- Taxlots (January 2026)
- Service Area Boundary

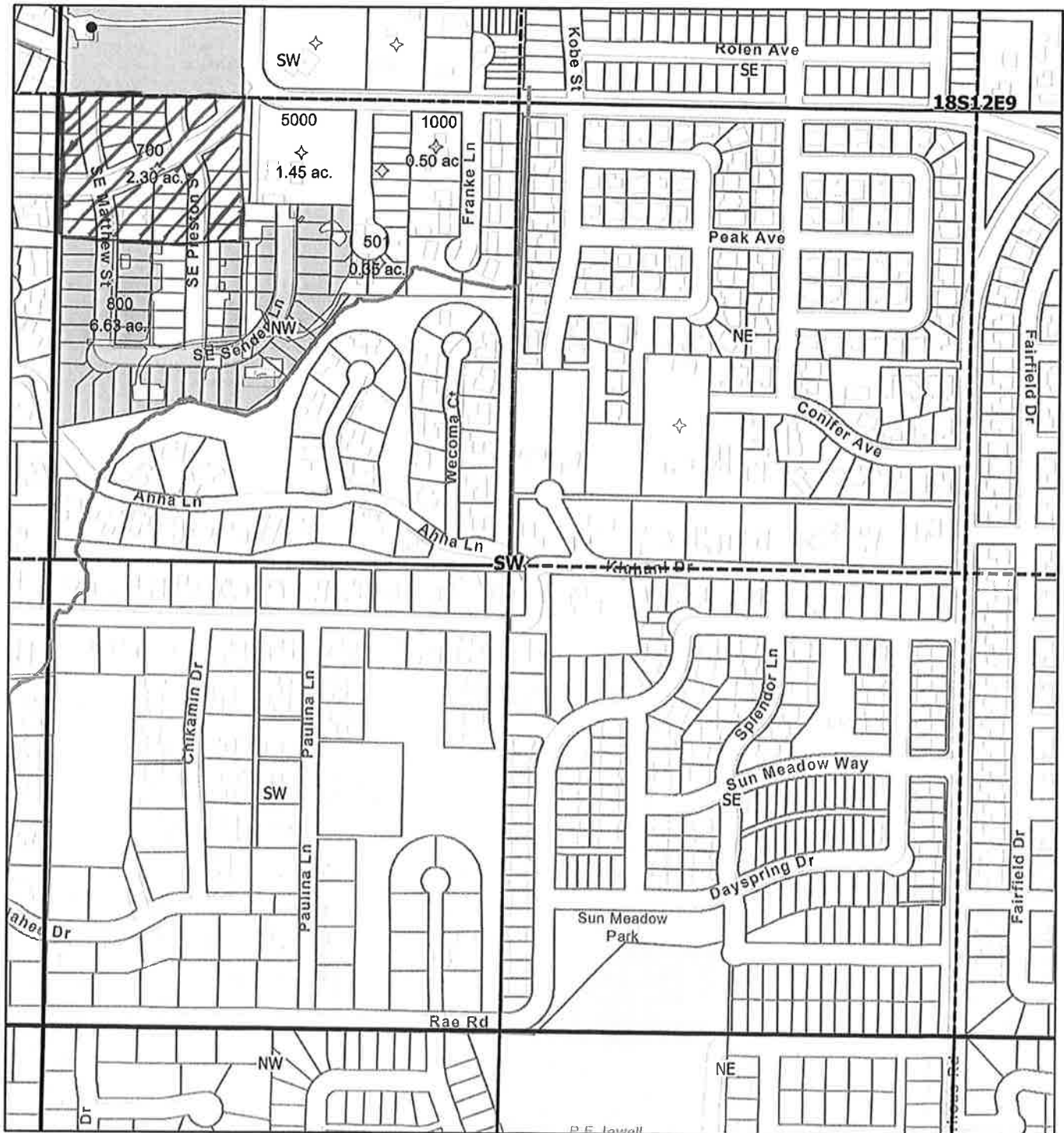


Received by OWRD
 April 6, 2026
 Salem, OR

Sources: Esri, TomTom, Garmin, FAO, NOAA, USGS, (c) OpenStreetMap contributors, and the GIS User Community


This map is intended for reference only and should not be used for navigation or legal determinations. Arnold Irrigation District

2026 Instream Lease - 18S 12E 09 NWSW TL 700 - 2.30 ac.



3/16/2026, 9:29:56 AM

- Canal
- Pipeline
- Place of Use - Primary (IR Use Code)
 - Certificated
 - Instream
 - Quarter Quarter Sections
 - Township and Range
 - Sections
 - Taxlots (January 2026)
 - Service Area Boundary

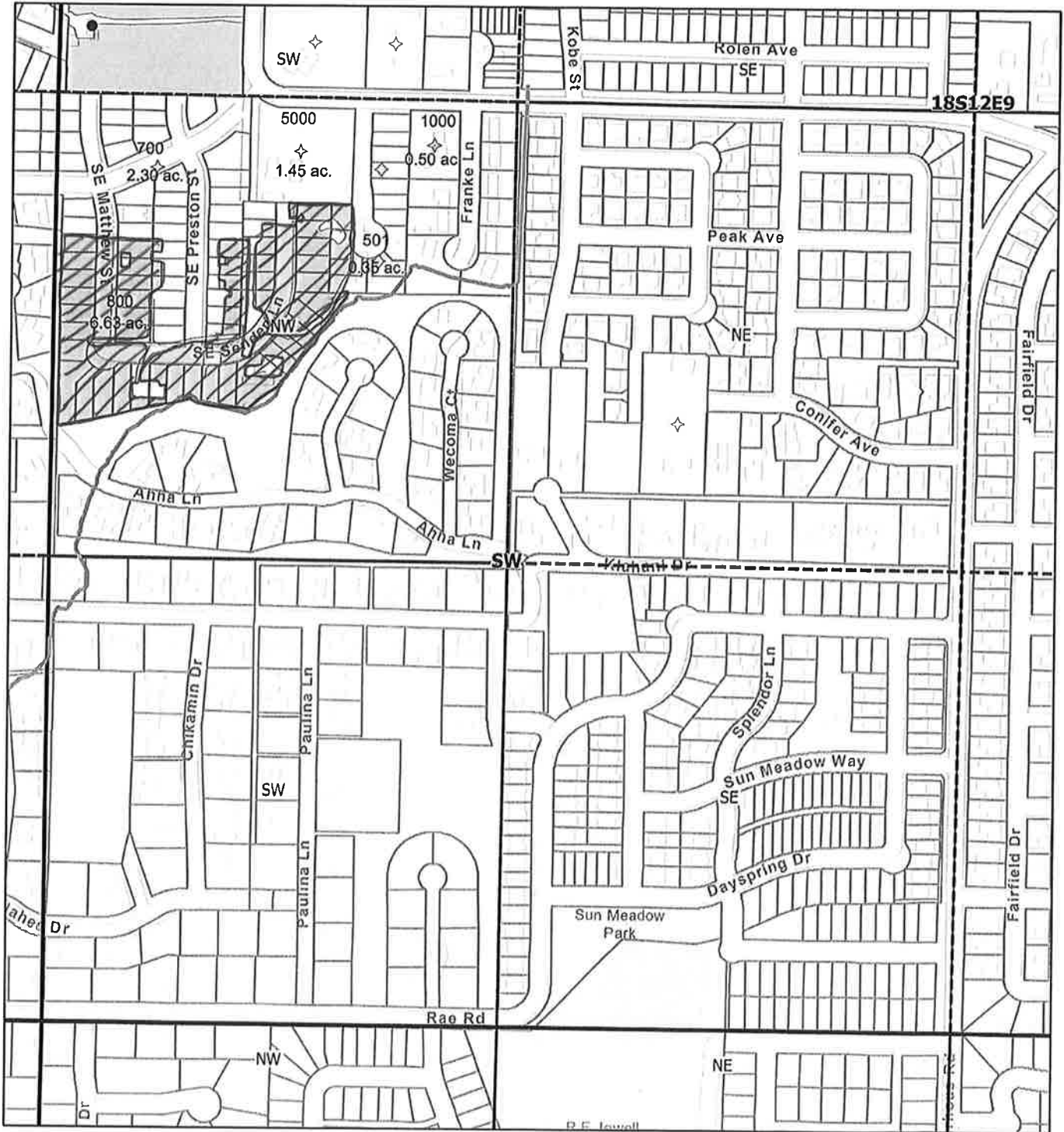


Sources: Esri, TomTom, Garmin, FAO, NOAA, USGS, (c) OpenStreetMap contributors, and the GIS User Community

Received by OWRD
 April 6, 2026
 Salem, OR

Arnold Irrigation District
 This map is intended for reference only and should not be used for navigation or legal determinations.

2026 Instream Lease - 18S 12E 09 NWSW TL 800 - 6.63 ac.




3/16/2026, 9:31:14 AM

- Canal
- Pipeline
- Place of Use - Primary (IR Use Code)
 - Certificated
 - Quarter Sections
- Quarter Quarter Sections
- Township and Range
- Sections
- Taxlots (January 2026)
- Service Area Boundary

Instream

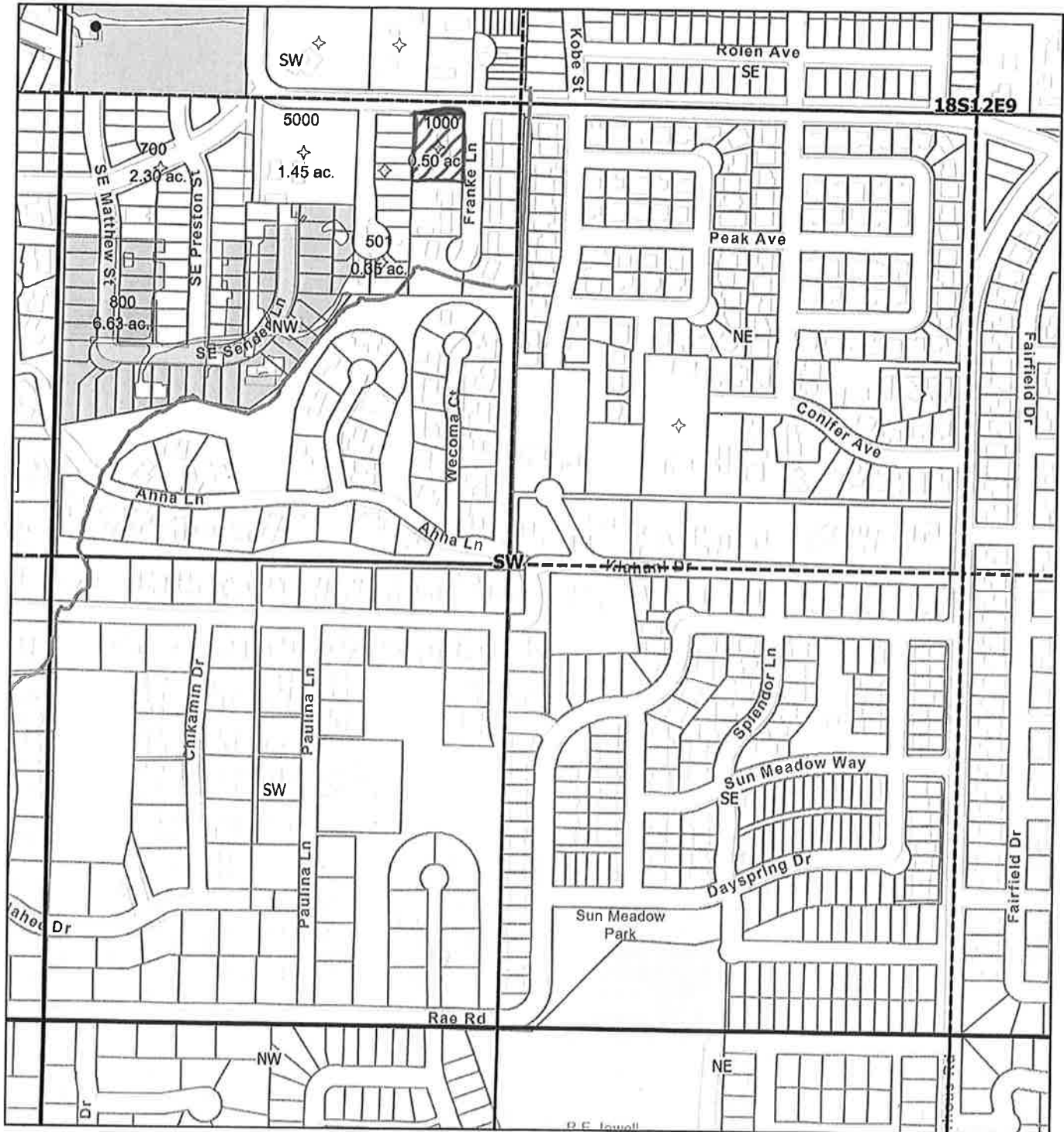
Received by OWRD
 April 6, 2026
 Salem, OR



Sources: Esri, TomTom, Garmin, FAO, NOAA, USGS, (c) OpenStreetMap contributors, and the GIS User Community

Arnold Irrigation District
 This map is intended for reference only and should not be used for navigation or legal determinations.

2026 Instream Lease - 18S 12E 09 NWSW TL 1000 - 0.50 ac.




3/16/2026, 9:32:43 AM

- Canal
- Pipeline
- Place of Use - Primary (IR Use Code)
 - Certificated
 - Quarter Sections
- Quarter Quarter Sections
- Township and Range
- Sections
- Taxlots (January 2026)
- Service Area Boundary

Instream

1:4,800

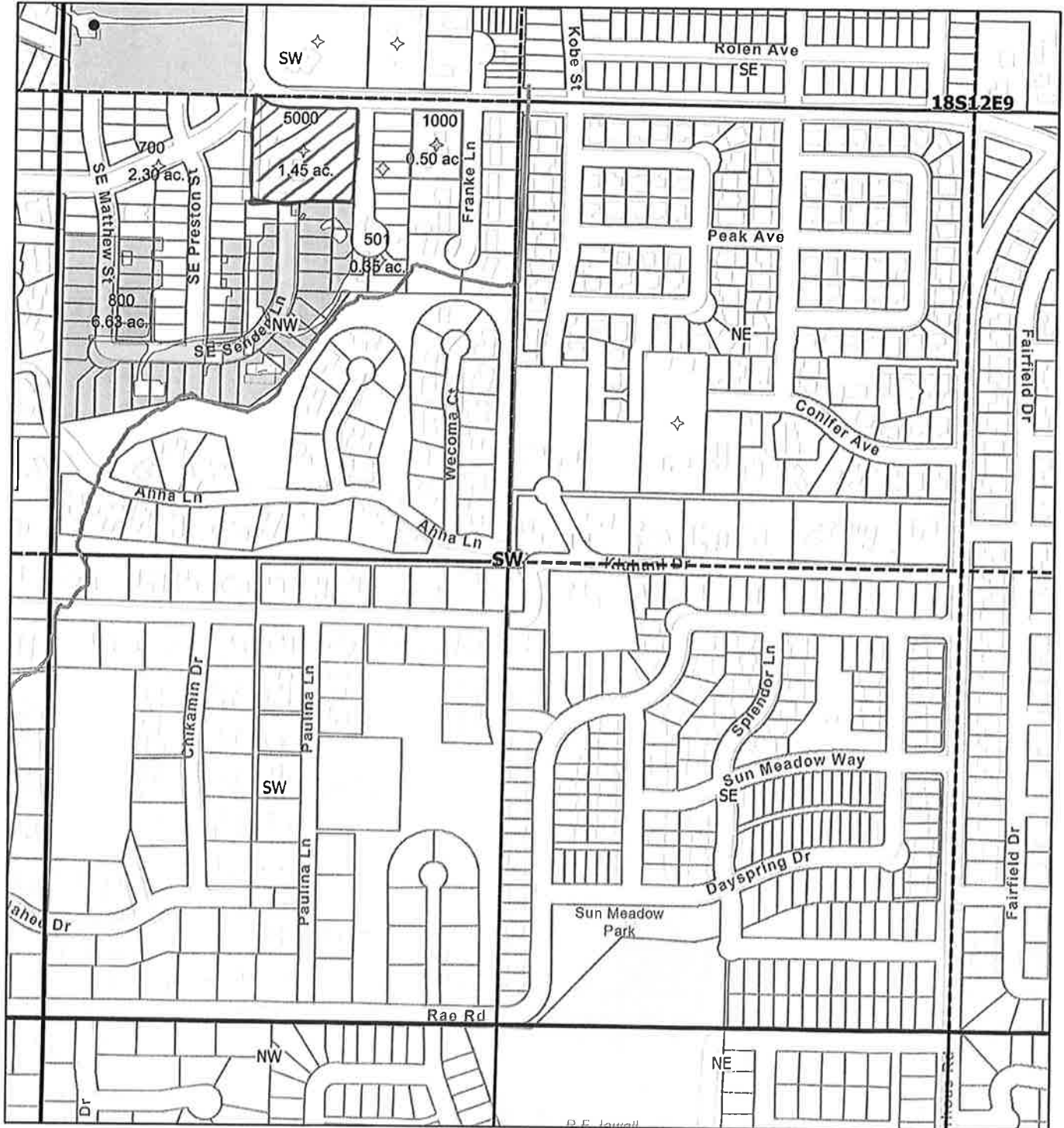


Sources: Esri, TomTom, Garmin, FAO, NOAA, USGS, (c) OpenStreetMap contributors, and the GIS User Community











Received by OWRD
April 6, 2026
Salem, OR


Arnold Irrigation District
This map is intended for reference only and should not be used for navigation or legal determinations

2026 Instream Lease - 18S 12E 09 NWSW TL 5000 - 1.45 ac.



3/16/2026, 9:34:03 AM

-  Canal
-  Pipeline
- Place of Use - Primary (IR Use Code)
-  Certificated
-  Quarter Sections
-  Instream
-  Quarter Quarter Sections
-  Township and Range
-  Sections
-  Taxlots (January 2026)
-  Service Area Boundary



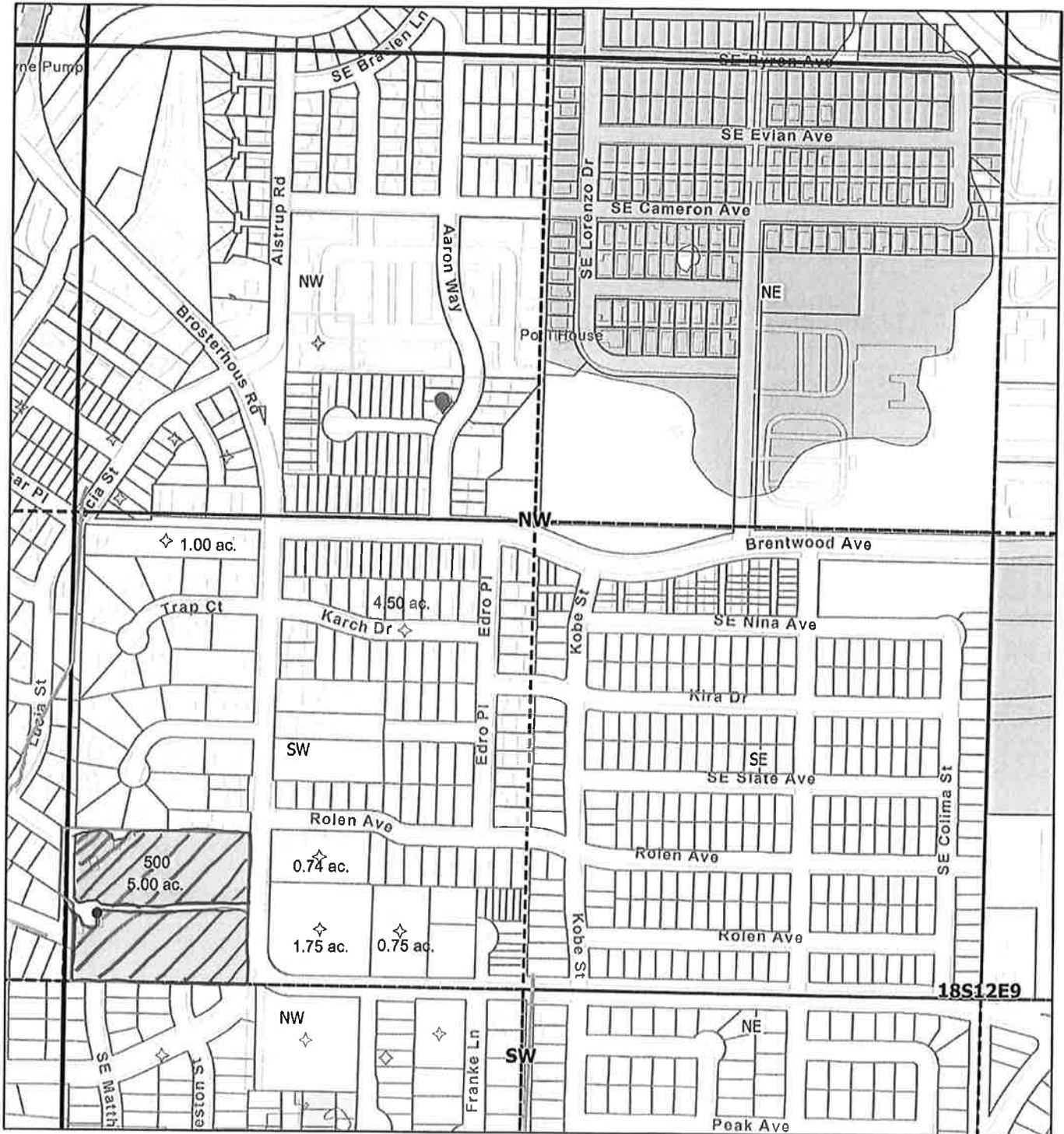
Sources: Esri, TomTom, Garmin, FAO, NOAA, USGS, (c) OpenStreetMap contributors, and the GIS User Community

Received by OWRD
 April 6, 2026
 Salem, OR

This map is intended for reference only and should not be used for navigation or legal determinations.


Arnold Irrigation District

2026 Instream Lease - 18S 12E 09 SWNW TL 500 - 5.00 ac.



3/16/2026, 7:54:16 AM

- Update Alert
- Quarter Quarter Sections
- Pipeline
- Township and Range
- Place of Use - Primary (IR Use Code)
- Sections
- Certificated
- Taxlots (January 2026)
- Quarter Sections
- Service Area Boundary



Sources: Esri, TomTom, Garmin, FAO, NOAA, USGS, (c) OpenStreetMap contributors, and the GIS User Community

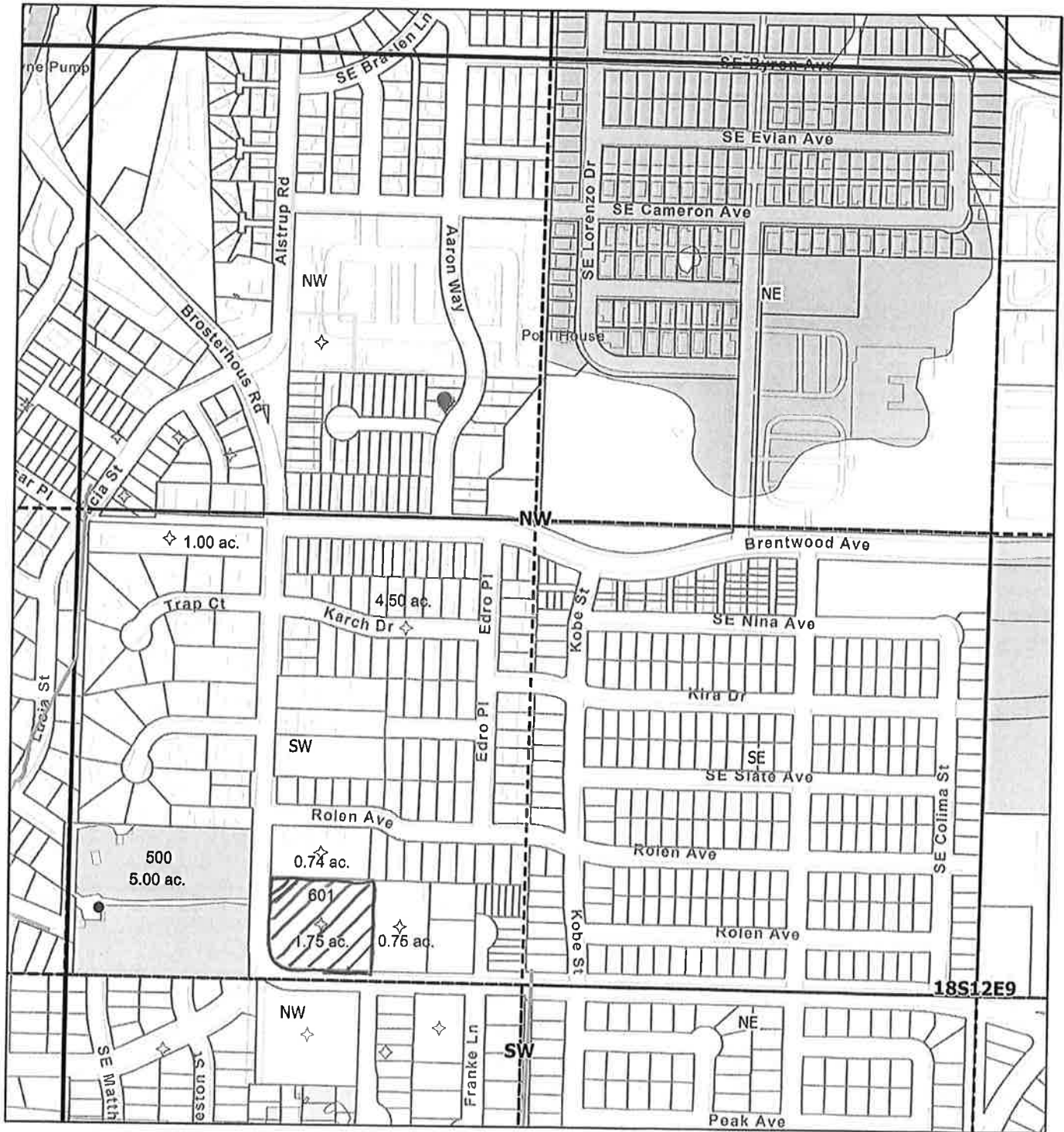


Received by OWRD
 April 6, 2026
 Salem, OR

This map is intended for reference only and should not be used for navigation or legal determinations.


Arnold Irrigation District

2026 Instream Lease - 18S 12E 09 SWNW TL 601 - 1.75 ac.



3/16/2026, 7:56:57 AM

- Update Alert
- Pipeline
- Place of Use - Primary (IR Use Code)
 - Certificated
 - Quarter Sections
- Instream Lease
- Quarter Quarter Sections
- Township and Range
- Sections
- Taxlots (January 2026)
- Service Area Boundary



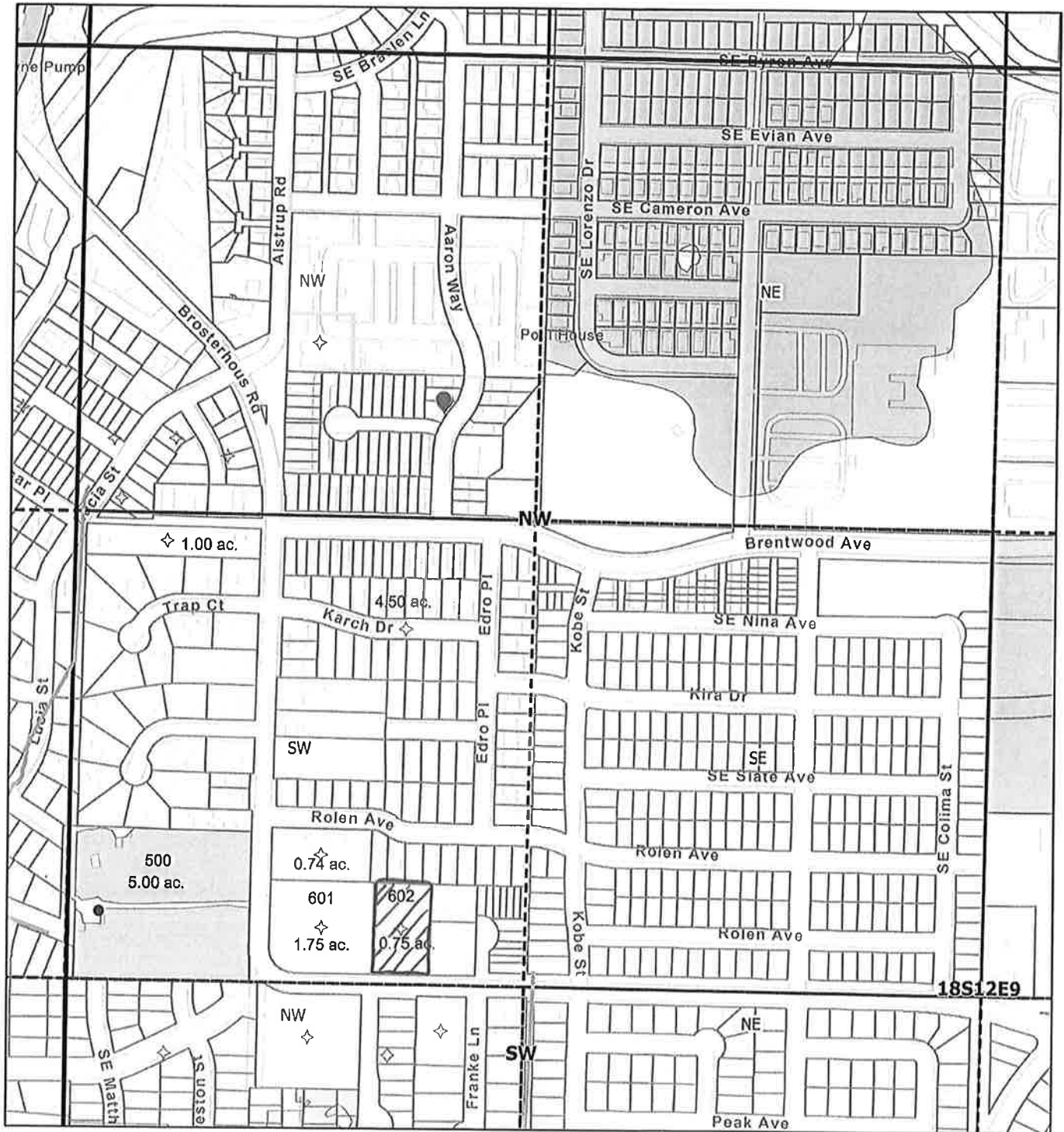
Sources: Esri, TomTom, Garmin, FAO, NOAA, USGS, (c) OpenStreetMap contributors, and the GIS User Community

Received by OWRD
April 6, 2026
Salem, OR

This map is intended for reference only and should not be used for navigation or legal determinations


Arnold Irrigation District

2026 Instream Lease - 18S 12E 09 SWNW TL 602 - 0.75 ac.



3/16/2026, 7:59:27 AM

- Update Alert
- Quarter Quarter Sections
- Township and Range
- Sections
- Pipeline
- Certified
- Taxlots (January 2026)
- Quarter Sections
- Service Area Boundary



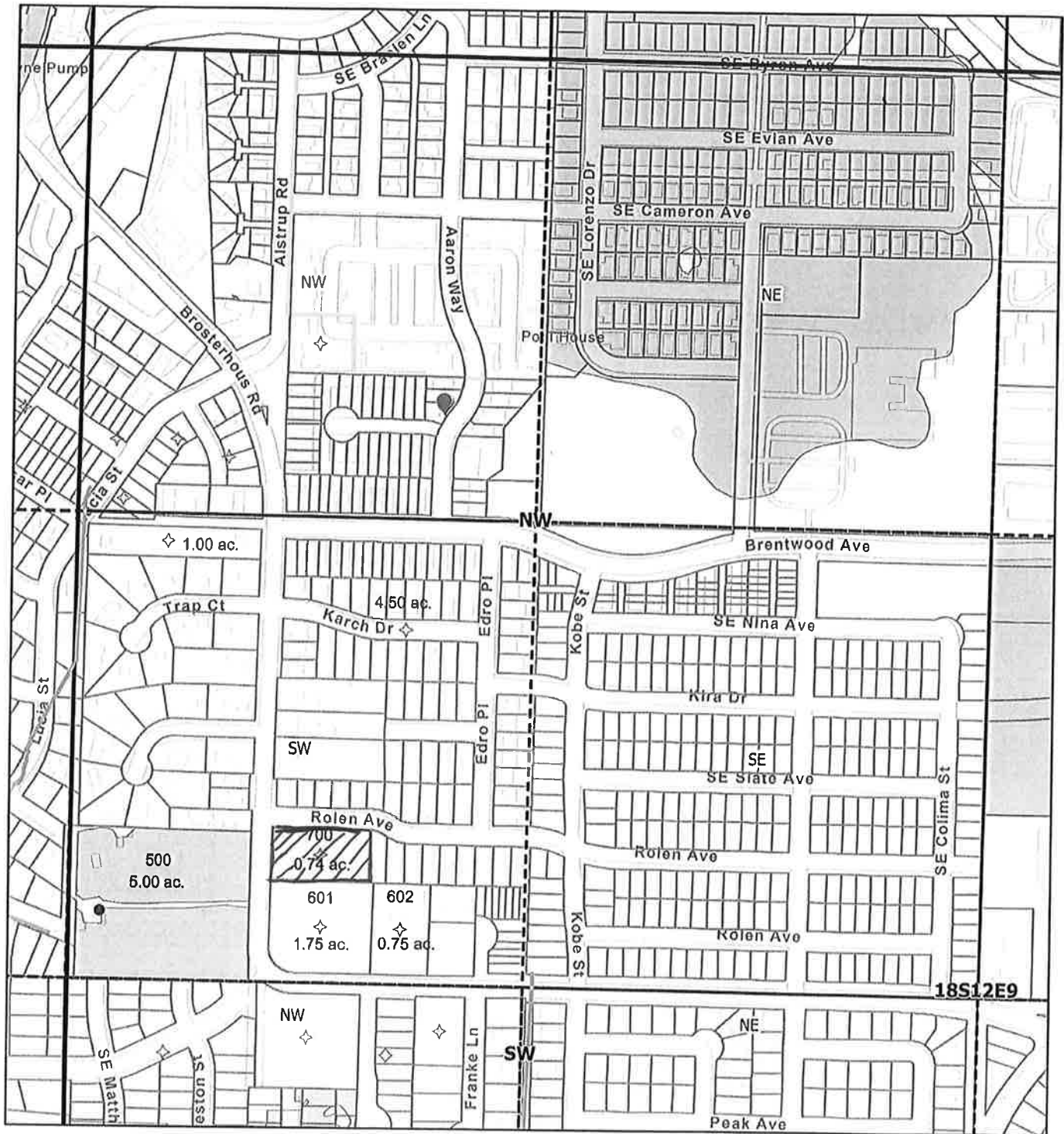
Instream

Received by OWRD
 April 6, 2026
 Salem, OR

Sources: Esri, TomTom, Garmin, FAO, NOAA, USGS, (c) OpenStreetMap contributors, and the GIS User Community


Arnold Irrigation District
 This map is intended for reference only and should not be used for navigation or legal determinations.

2026 Instream Lease - 18S 12E 09 SWNW TL 700 - 0.74 ac.



3/16/2026, 9:00:30 AM

1:4,800



- Update Alert
- Quarter Quarter Sections
- Pipeline
- Township and Range
- Place of Use - Primary (IR Use Code)
- Sections
- Certificated
- Taxlots (January 2026)
- Quarter Sections
- Service Area Boundary

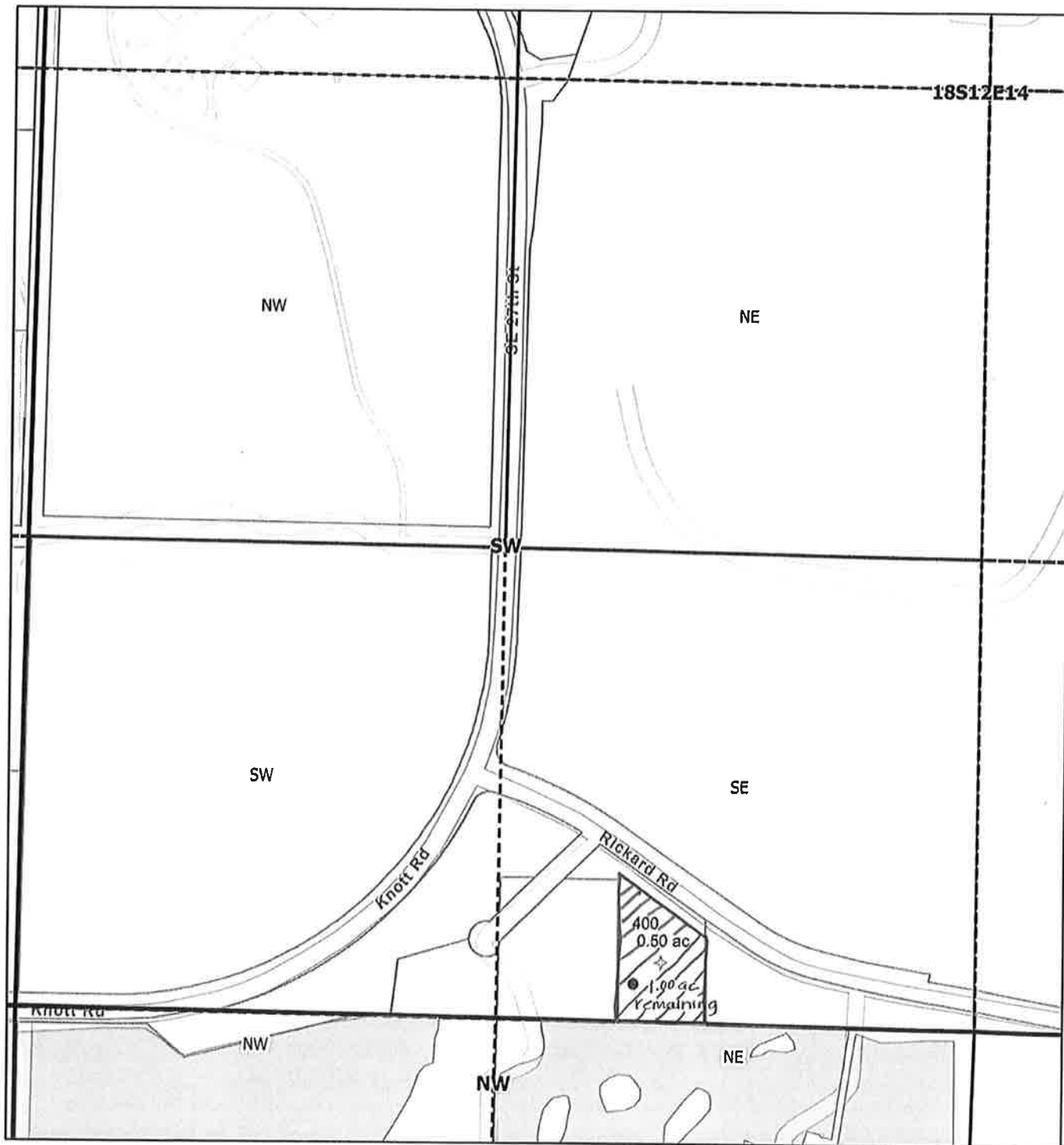
Sources: Esri, TomTom, Garmin, FAO, NOAA, USGS, (c) OpenStreetMap contributors, and the GIS User Community



Received by OWRD
 April 6, 2026
 Salem, OR


Arnold Irrigation District
 This map is intended for reference only and should not be used for navigation or legal determinations.

2026 Instream Lease - 18S 12E 14 SESW TL 400 - 0.50 ac.



3/16/2026, 9:43:24 AM

- | | |
|--------------------------------------|------------------------|
| Place of Use - Primary (IR Use Code) | Township and Range |
| Certificated | Sections |
| Quarter Sections | Taxlots (January 2026) |
| Quarter Quarter Sections | Service Area Boundary |

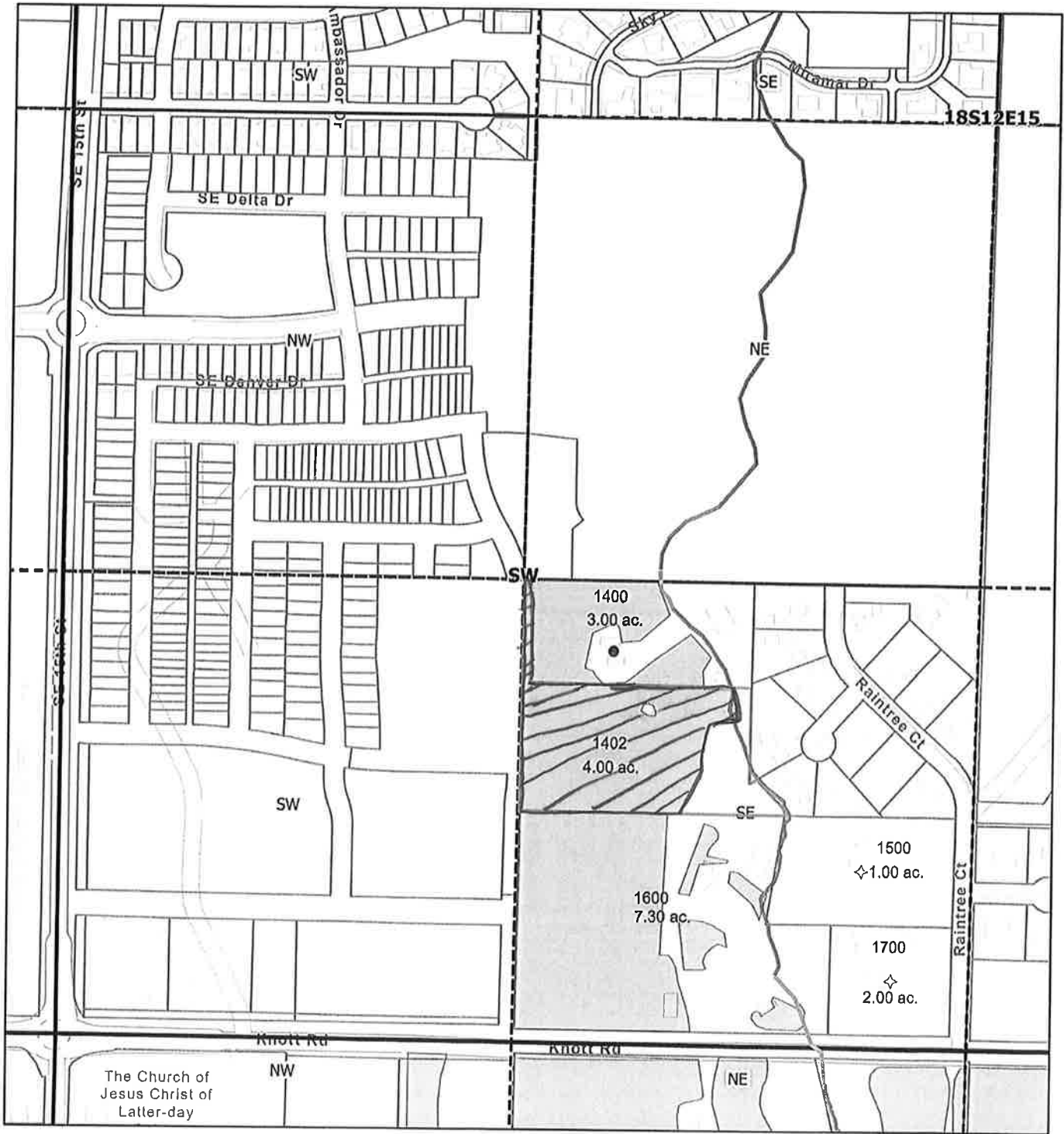


Sources: Esri, TomTom, Garmin, FAO, NOAA, USGS, (c) OpenStreetMap contributors, and the GIS User Community

Received by OWRD
 April 6, 2026
 Salem, OR


Arnold Irrigation District
 This map is intended for reference only and should not be used for navigation or legal determinations.

2026 Instream Lease - 18S 12E 15 SESW TL 1402 - 4.00 ac.



3/16/2026, 10:06:28 AM

- Canal
- Pipeline
- Place of Use - Primary (IR Use Code)
 - Certificated
 - Quarter Sections
- Quarter Quarter Sections
- Township and Range
- Sections
- Taxlots (January 2026)
- Service Area Boundary



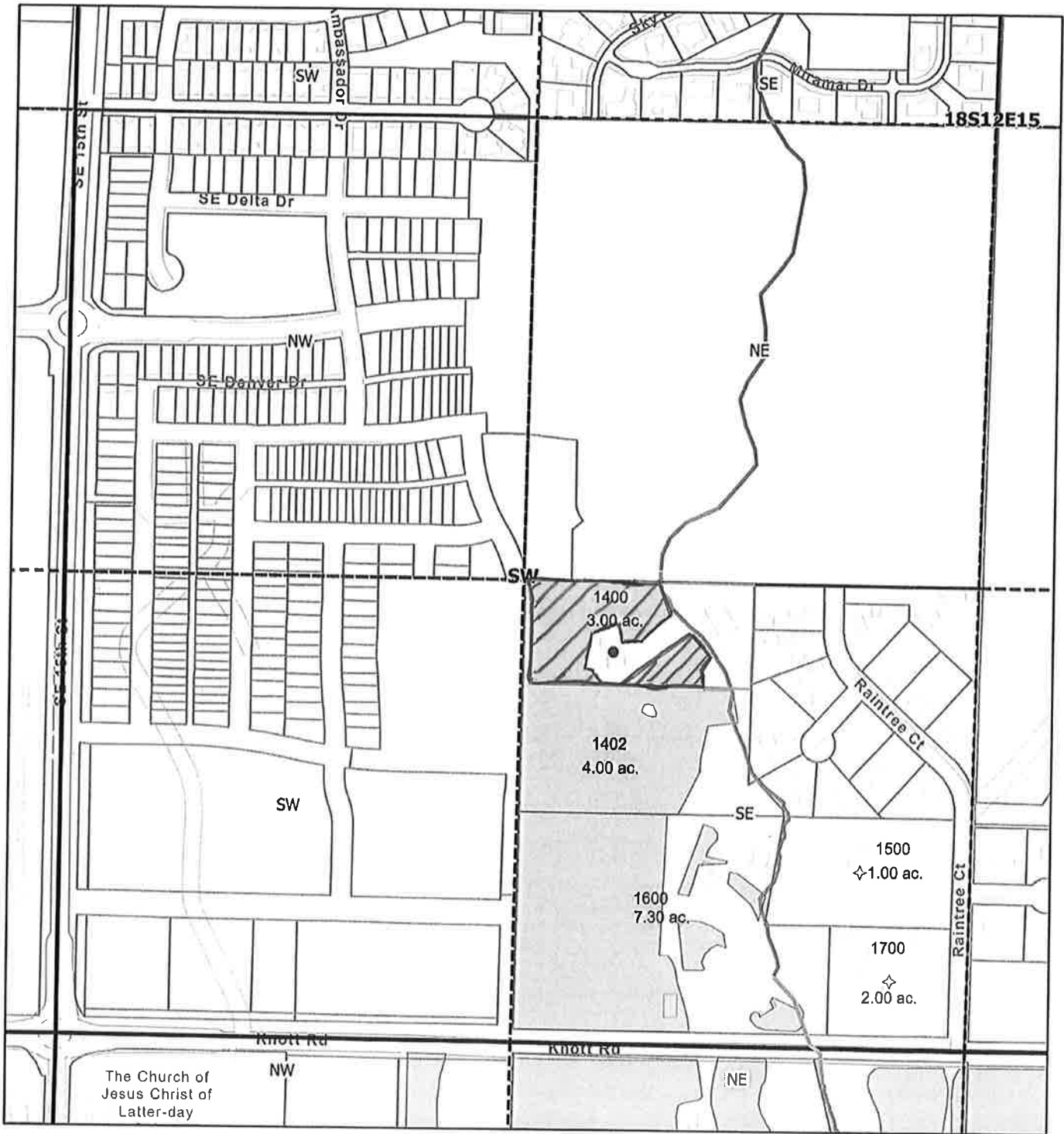
Sources: Esri, TomTom, Garmin, FAO, NOAA, USGS, (c) OpenStreetMap contributors, and the GIS User Community



Received by OWRD
 April 6, 2026
 Salem, OR


Arnold Irrigation District
 This map is intended for reference only and should not be used for navigation or legal determinations.

2026 Instream Lease - 18S 12E 15 SESW TL 1400 - 3.00 ac.



3/16/2026, 10:05:16 AM

- Canal
- Pipeline
- Place of Use - Primary (IR Use Code)
 - Certificated
 - Quarter Sections
 - Instream
- Quarter Quarter Sections
- Township and Range
- Sections
- Taxlots (January 2026)
- Service Area Boundary

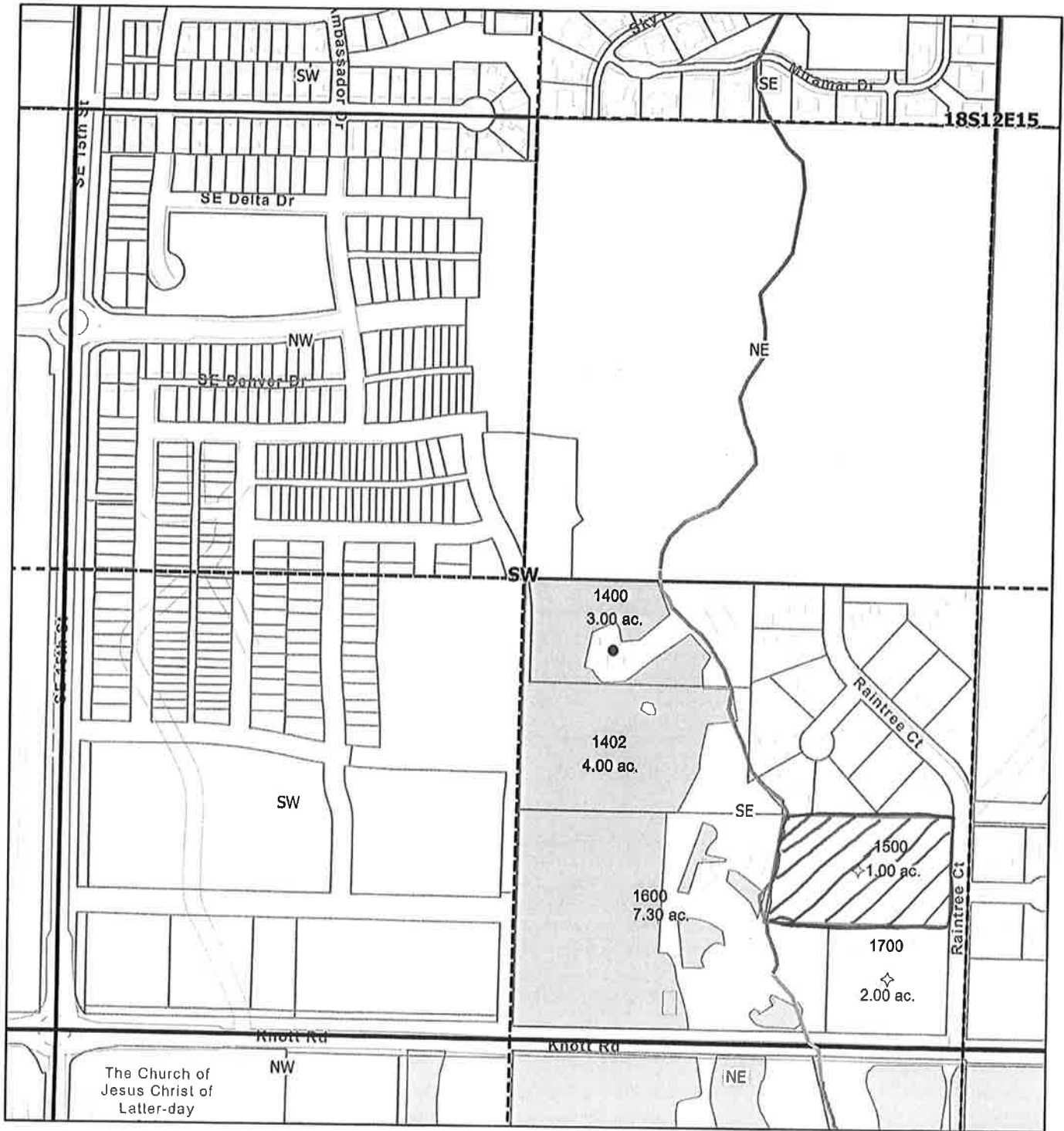


Sources: Esri, TomTom, Garmin, FAO, NOAA, USGS, (c) OpenStreetMap contributors, and the GIS User Community

Received by OWRD
 April 6, 2026
 Salem, OR


Arnold Irrigation District
 This map is intended for reference only and should not be used for navigation or legal determinations.

2026 Instream Lease - 18S 12E 15 SESW TL 1500 - 1.00 ac.



3/16/2026, 10:08:36 AM

- Canal
- Pipeline
- Place of Use - Primary (IR Use Code)
 - Certificated
 - Quarter Sections
- Quarter Quarter Sections
- Township and Range
- Sections
- Taxlots (January 2026)
- Service Area Boundary



Sources: Esri, TomTom, Garmin, FAO, NOAA, USGS, (c) OpenStreetMap contributors, and the GIS User Community

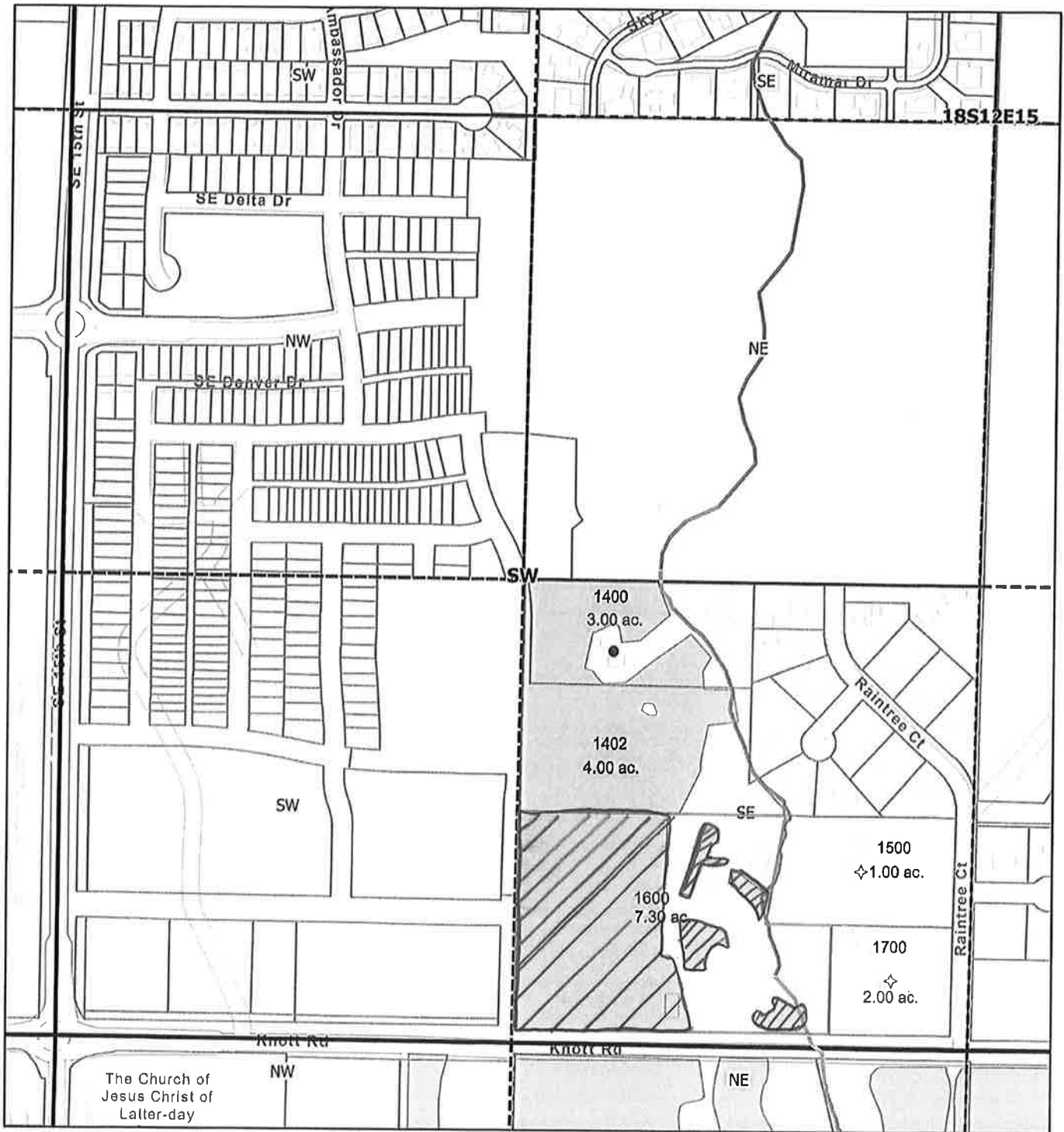
Instream

Received by OWRD
 April 6, 2026
 Salem, OR

This map is intended for reference only and should not be used for navigation or legal determinations.

Arnold Irrigation District


2026 Instream Lease - 18S 12E 15 SESW TL 1600 - 7.30 ac.



3/16/2026, 10:12:58 AM

1:4,800

- Canal
- Pipeline
- Place of Use - Primary (IR Use Code)
 - Certificated
 - Quarter Sections
- Quarter Quarter Sections
- Township and Range
- Sections
- Taxlots (January 2026)
- Service Area Boundary



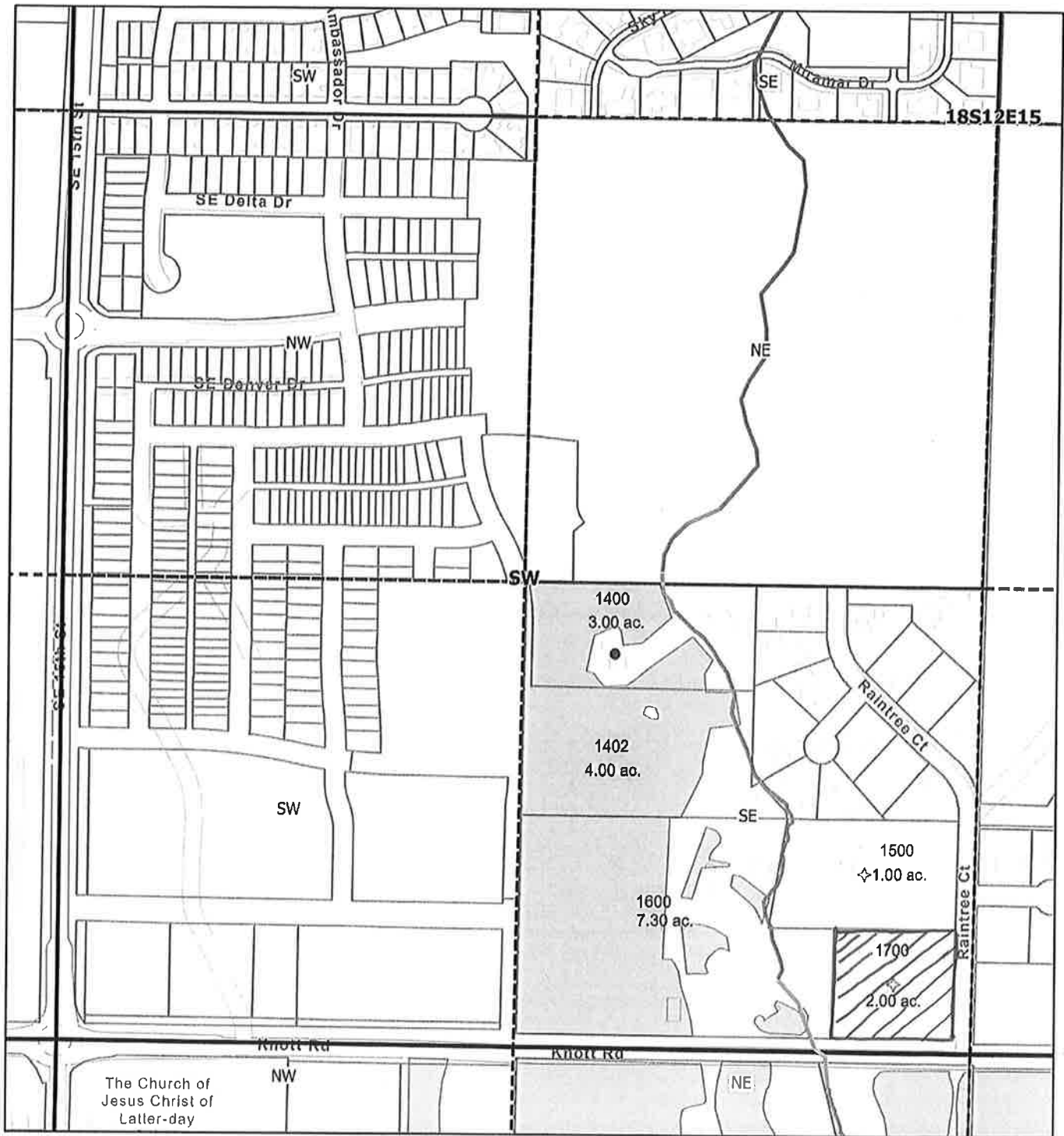
Sources: Esri, TomTom, Garmin, FAO, NOAA, USGS, (c) OpenStreetMap contributors, and the GIS User Community

Instream

Received by OWRD
April 6, 2026
Salem, OR


Arnold Irrigation District
This map is intended for reference only and should not be used for navigation or legal determinations.

2026 Instream Lease - 18S 12E 15 SESW TL 1700 - 2.00 ac.



3/16/2026, 10:14:35 AM

- Canal
- Pipeline
- Place of Use - Primary (IR Use Code)
 - Certificated
 - Quarter Sections
- Quarter Quarter Sections
- Township and Range
- Sections
- Taxlots (January 2026)
- Service Area Boundary



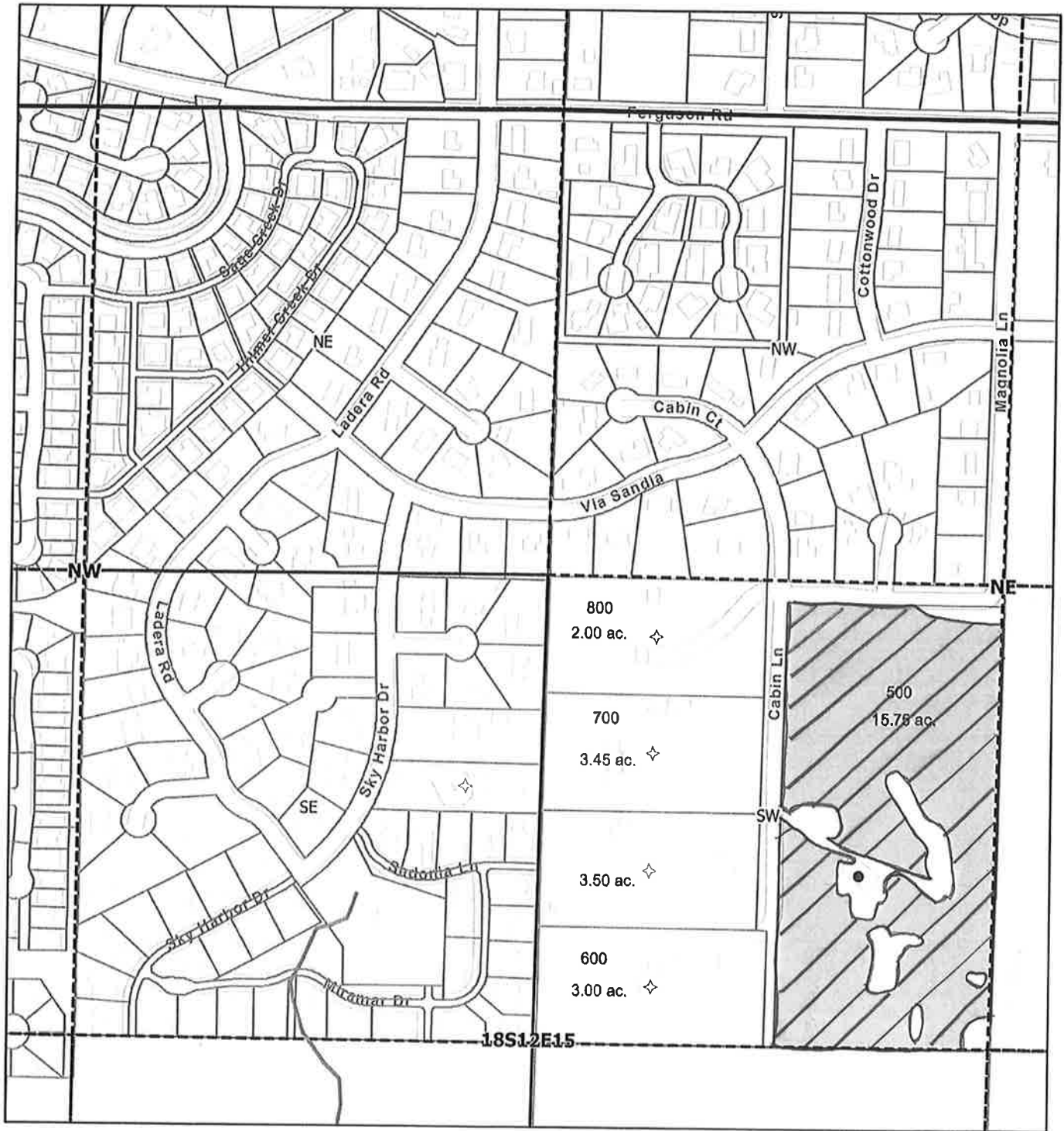
Sources: Esri, TomTom, Garmin, FAO, NOAA, USGS, (c) OpenStreetMap contributors, and the GIS User Community

Instream

Received by OWRD
April 6, 2026
Salem, OR


Arnold Irrigation District
This map is intended for reference only and should not be used for navigation or legal determinations.

2026 Instream Lease - 18S 12E 15 SWNE TL 500 - 15.75 ac.



3/16/2026, 10:28:57 AM

- Canal
- Place of Use - Primary (IR Use Code)
- Certificated
- Quarter Sections
- Quarter Quarter Sections
- Township and Range
- Sections
- Taxlots (January 2026)
- Service Area Boundary



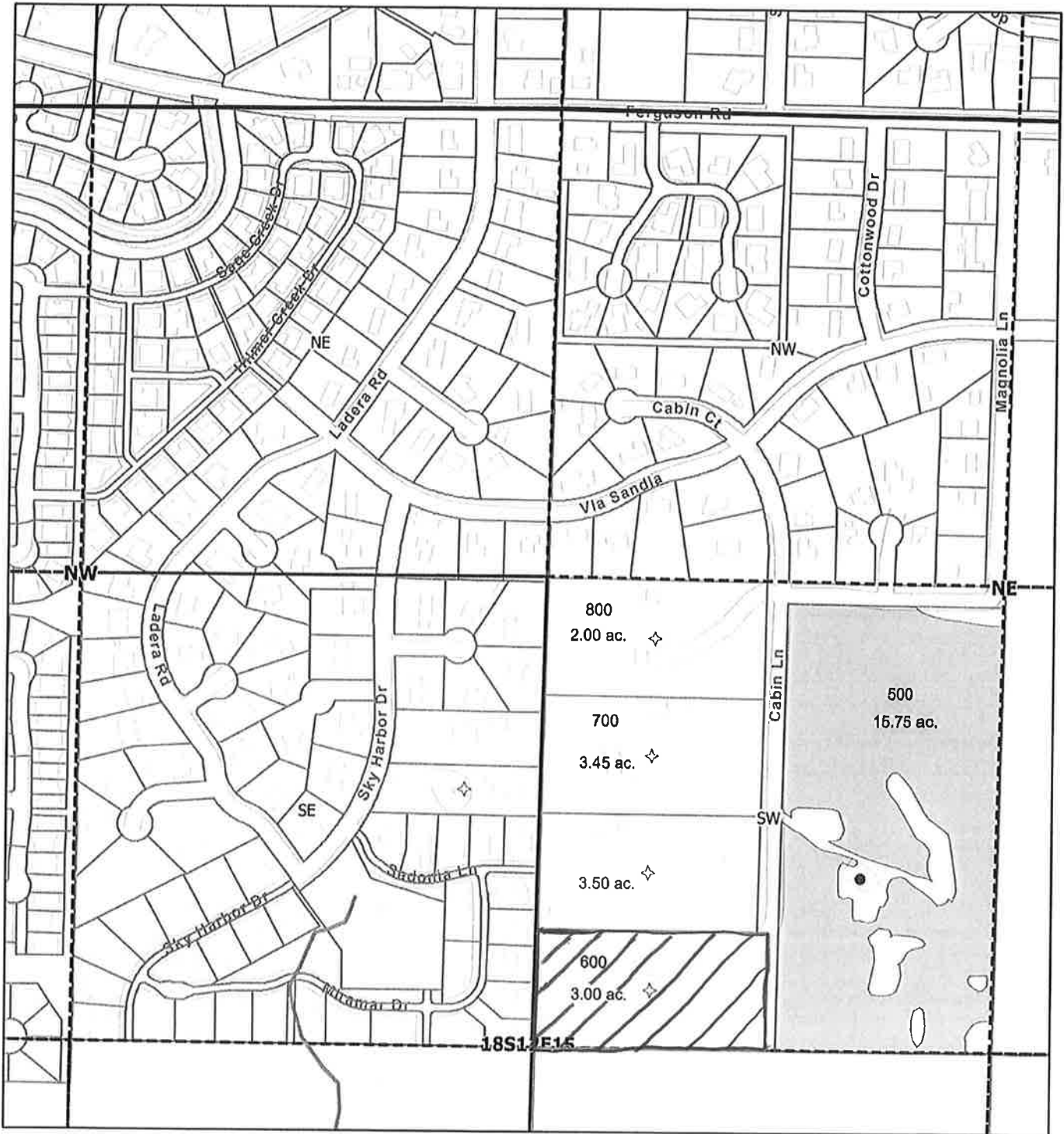
Sources: Esri, TomTom, Garmin, FAO, NOAA, USGS, (c) OpenStreetMap contributors, and the GIS User Community



Received by OWRD
April 6, 2026
Salem, OR


Arnold Irrigation District
This map is intended for reference only and should not be used for navigation or legal determinations.

2026 Instream Lease - 18S 12E 15 SWNE TL 600 - 3.00 ac.

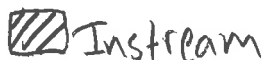


3/16/2026, 10:44:16 AM

- Canal
- Place of Use - Primary (IR Use Code)
- Certificated
- Quarter Sections
- Quarter Quarter Sections
- Township and Range
- Sections
- Taxlots (January 2026)
- Service Area Boundary



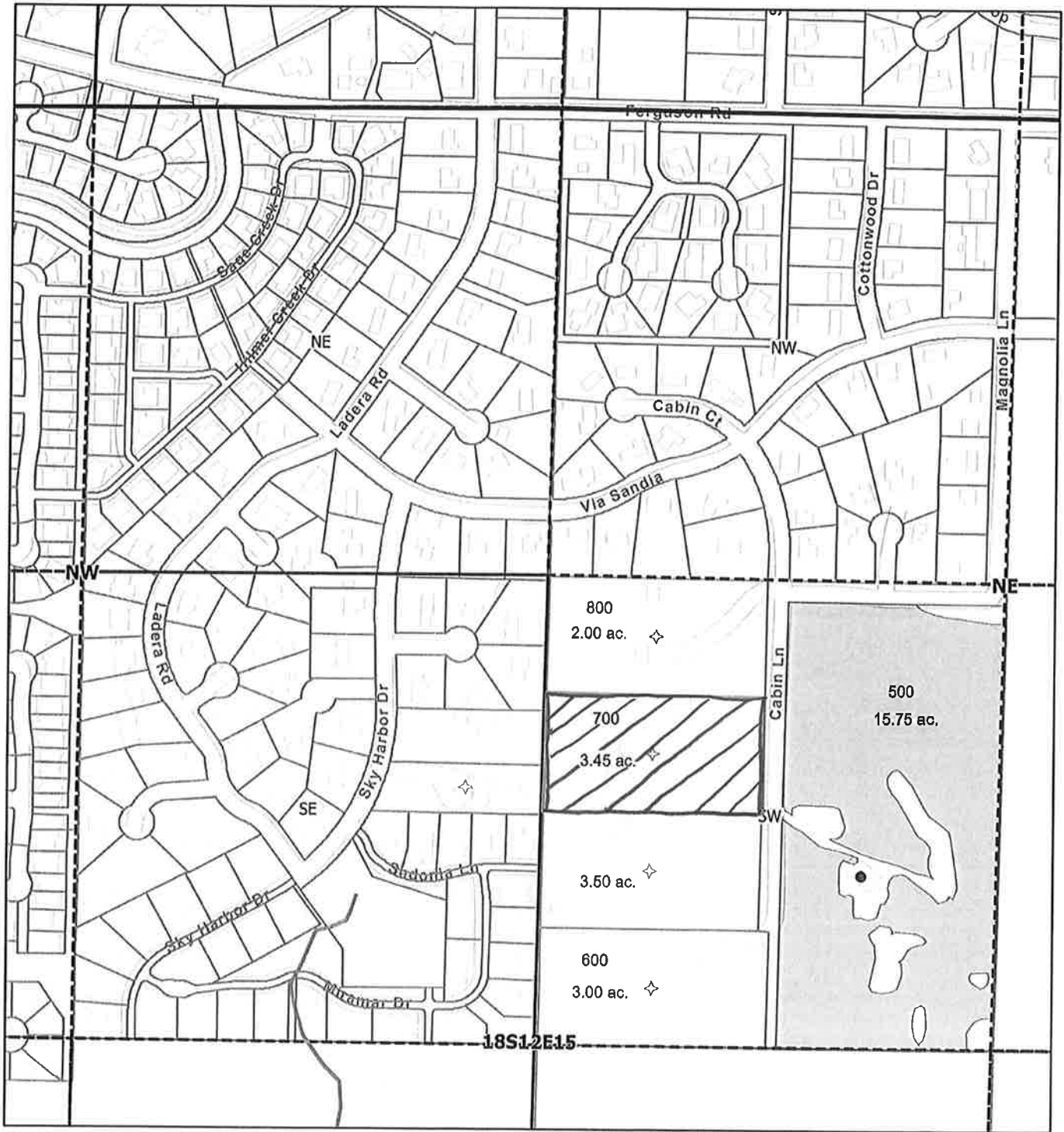
Sources: Esri, TomTom, Garmin, FAO, NOAA, USGS, (c) OpenStreetMap contributors, and the GIS User Community



Received by OWRD
 April 6, 2026
 Salem, OR


Arnold Irrigation District
 This map is intended for reference only and should not be used for navigation or legal determinations.

2026 Instream Lease - 18S 12E 15 SWNE TL 700 - 3.45 ac.



3/16/2026, 10:45:48 AM

- Canal
- Township and Range
- Place of Use - Primary (IR Use Code)
- Sections
- Certificated
- Taxlots (January 2026)
- Quarter Sections
- Service Area Boundary
- Quarter Quarter Sections



Sources: Esri, TomTom, Garmin, FAO, NOAA, USGS, (c) OpenStreetMap contributors, and the GIS User Community



Received by OWRD
 April 6, 2026
 Salem, OR


Arnold Irrigation District
 This map is intended for reference only and should not be used for navigation or legal determinations.

2026 Instream Lease - 18S 12E 15 SWNE TL 800 - 2.00 ac.



3/16/2026, 10:50:30 AM

- Canal
- Township and Range
- Place of Use - Primary (IR Use Code)
- Sections
- Certificated
- Taxlots (January 2026)
- Quarter Sections
- Service Area Boundary
- Quarter Quarter Sections



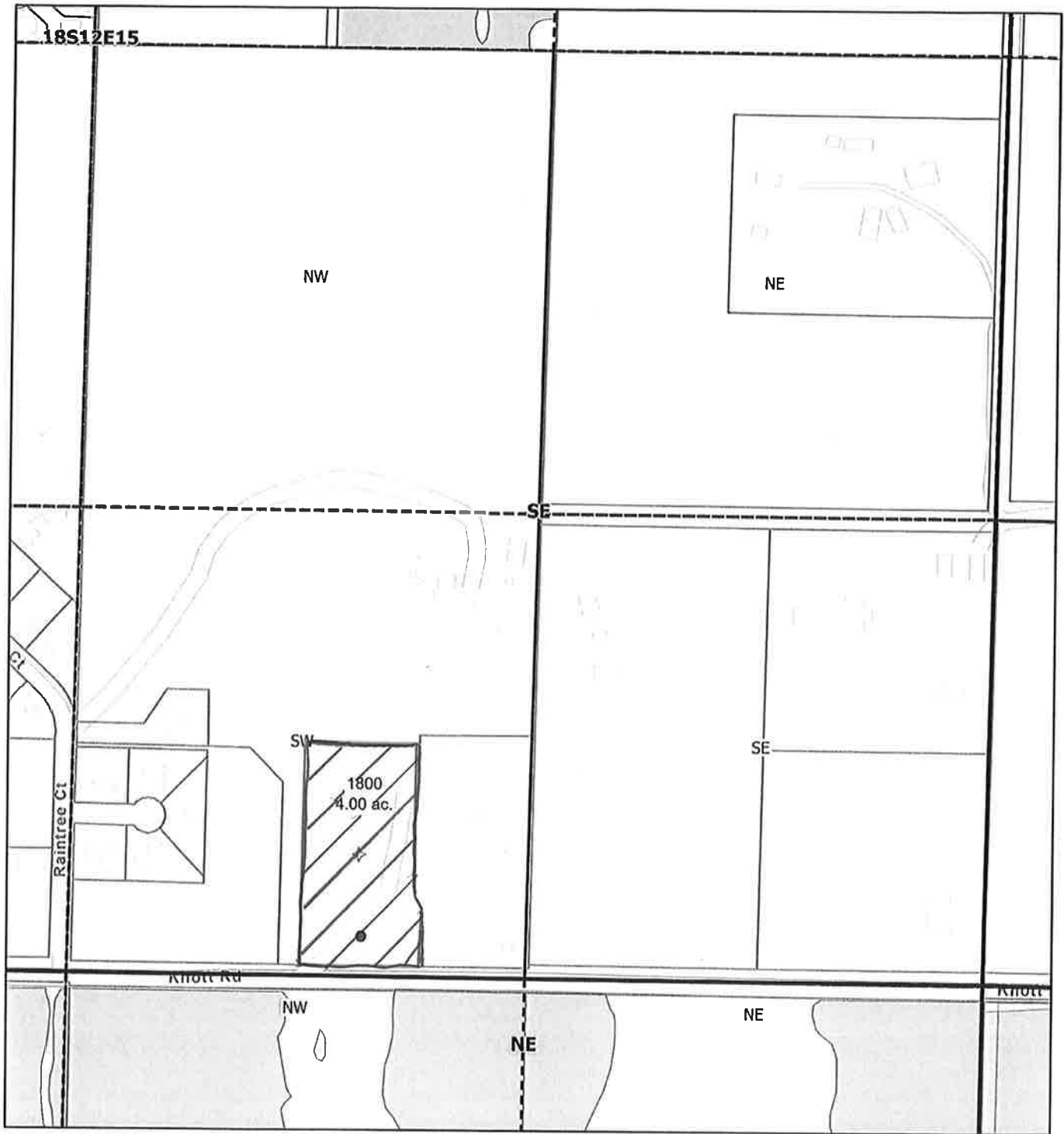
Sources: Esri, TomTom, Garmin, FAO, NOAA, USGS, (c) OpenStreetMap contributors, and the GIS User Community

Instream

Received by OWRD
April 6, 2026
Salem, OR

Arnold Irrigation District
This map is intended for reference only and should not be used for navigation or legal determinations.


2026 Instream Lease - 18S 12E 15 SWSE TL 1800 - 4.00 ac.



3/16/2026, 10:57:10 AM

- | | |
|--------------------------------------|------------------------|
| Place of Use - Primary (IR Use Code) | Township and Range |
| Certificated | Sections |
| Quarter Sections | Taxlots (January 2026) |
| Quarter Quarter Sections | Service Area Boundary |

Instream

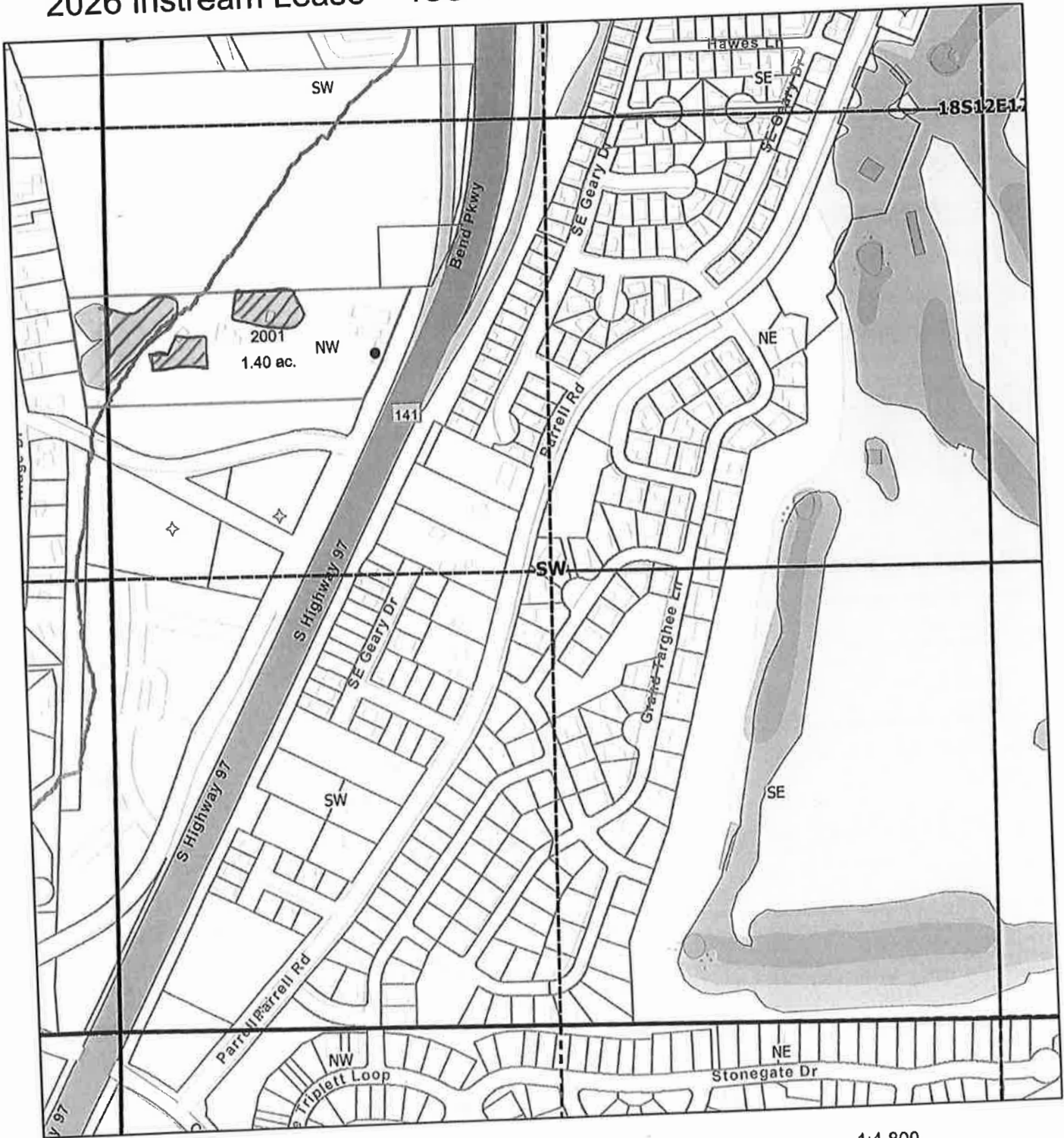


Sources: Esri, TomTom, Garmin, FAO, NOAA, USGS, (c) OpenStreetMap contributors, and the GIS User Community

Received by OWRD
 April 6, 2026
 Salem, OR

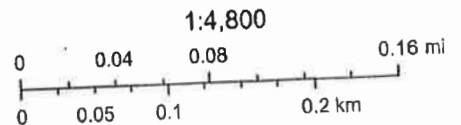
Arnold Irrigation District
 This map is intended for reference only and should not be used for navigation or legal determinations.

2026 Instream Lease - 18S 12E 17 NWSW TL 2001 - 1.40 ac.



3/16/2026, 11:01:34 AM

- Canal
- Instream
- Township and Range
- Sections
- Place of Use - Primary (IR Use Code)
- Taxlots (January 2026)
- Certificated
- Quarter Sections
- Quarter Quarter Sections
- Service Area Boundary

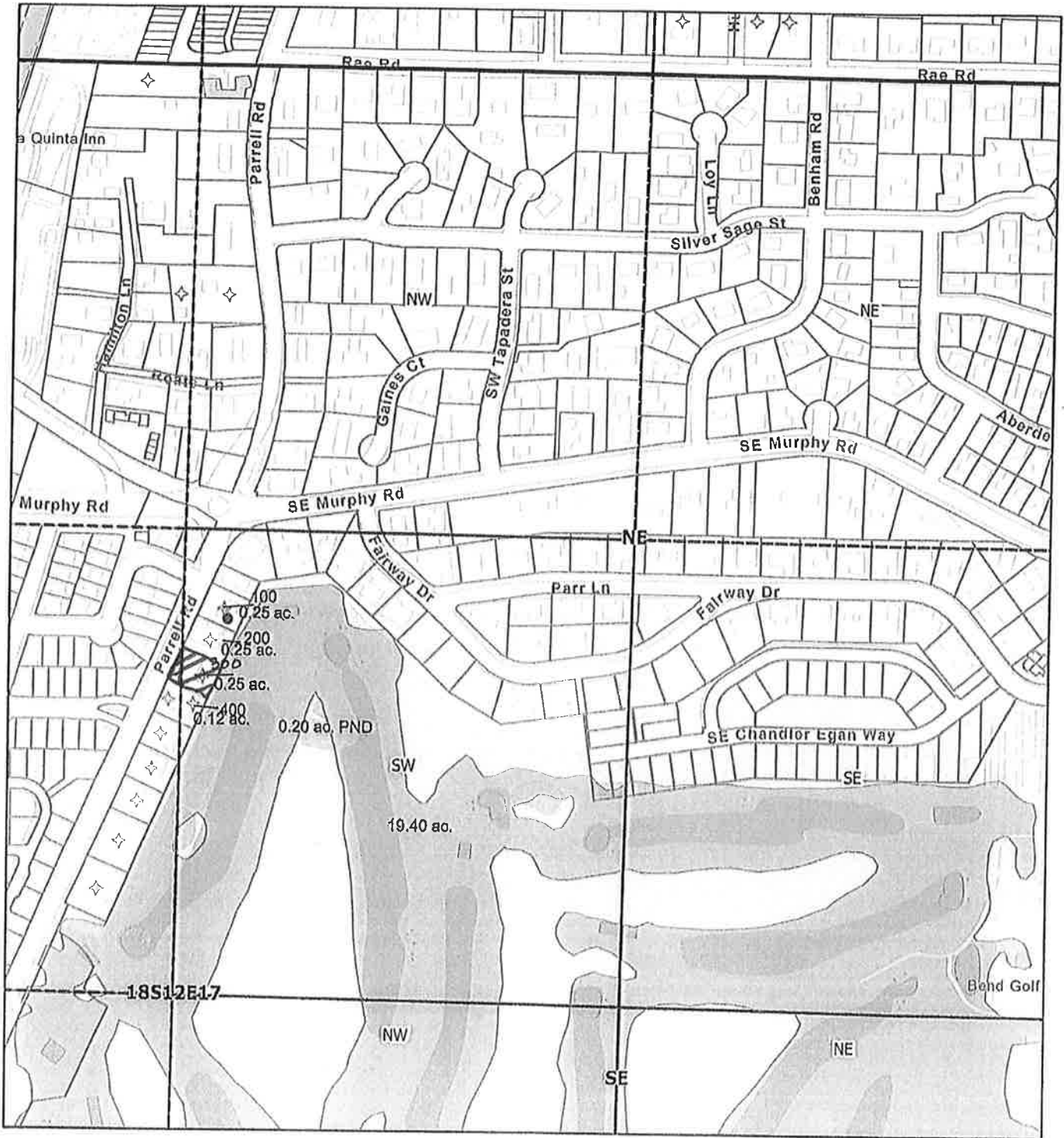


Sources: Esri, TomTom, Garmin, FAO, NOAA, USGS, (c) OpenStreetMap contributors, and the GIS User Community

Received by OWRD
 April 6, 2026
 Salem, OR


Arnold Irrigation District
 This map is intended for reference only and should not be used for navigation or legal determinations.

2026 Instream Lease - 18S 12E 17 SWNE TL 300 - 0.25 ac.



3/16/2026, 12:06:09 PM

- Override 1
- Place of Use - Primary (IR Use Code)
- Certificated
- Quarter Sections
- Quarter Quarter Sections
- Township and Range
- Sections
- Taxlots (January 2026)
- Service Area Boundary



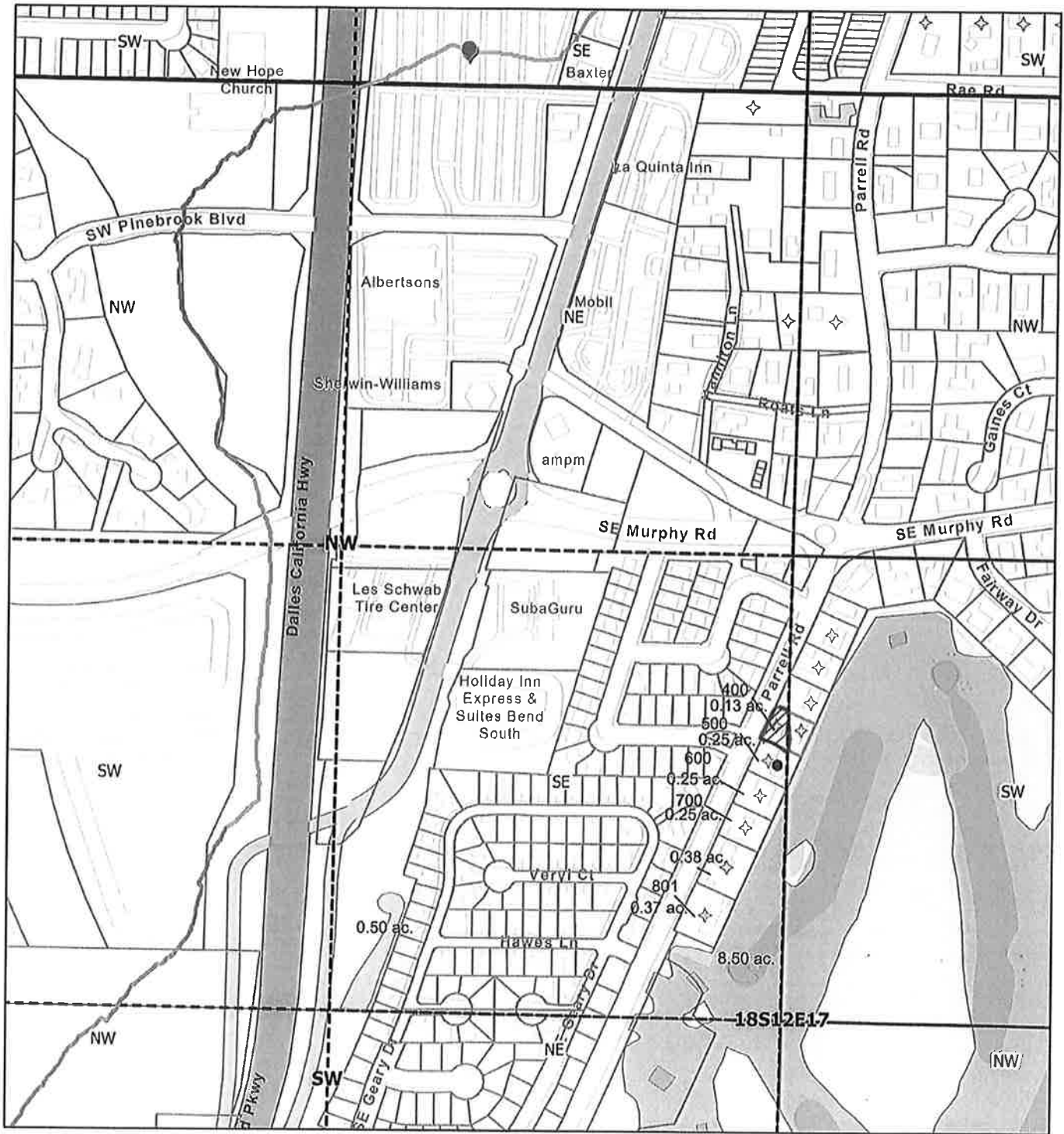
Sources: Esri, TomTom, Garmin, FAO, NOAA, USGS, (c) OpenStreetMap contributors, and the GIS User Community



Received by OWRD
April 6, 2026
Salem, OR


Arnold Irrigation District
This map is intended for reference only and should not be used for navigation or legal determinations.

2026 Instream Lease - 18S 12E 17 SENW TL 400 - 0.13 ac.



3/16/2026, 11:23:49 AM

- Override 1
- Update Alert
- Canal
- Pipeline
- Place of Use - Primary (IR Use Code)
- Certified
- Instream
- Quarter Sections
- Quarter Quarter Sections
- Township and Range
- Sections
- Taxlots (January 2026)
- Service Area Boundary



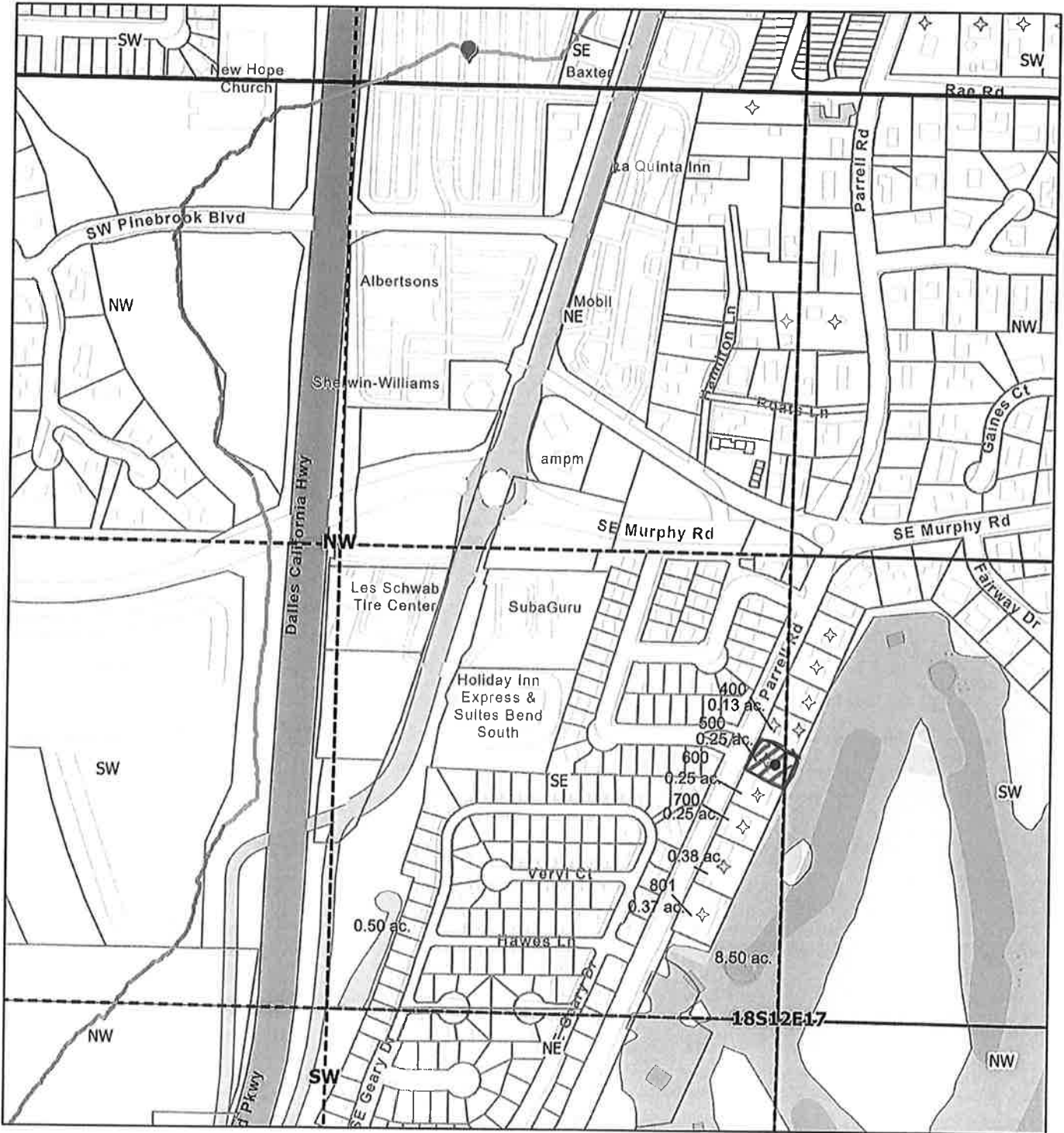
Sources: Esri, TomTom, Garmin, FAO, NOAA, USGS, (c) OpenStreetMap contributors, and the GIS User Community

Arnold Irrigation District

Received by OWRD
April 6, 2026
Salem, OR


This map is intended for reference only and should not be used for navigation or legal determinations.

2026 Instream Lease - 18S 12E 17 SENW TL 500 - 0.25 ac.



3/16/2026, 11:27:17 AM

- Override 1
- Update Alert
- Canal
- Pipeline
- Place of Use - Primary (IR Use Code)
- Certified
- Instream
- Quarter Sections
- Quarter Quarter Sections
- Township and Range
- Sections
- Taxlots (January 2026)
- Service Area Boundary



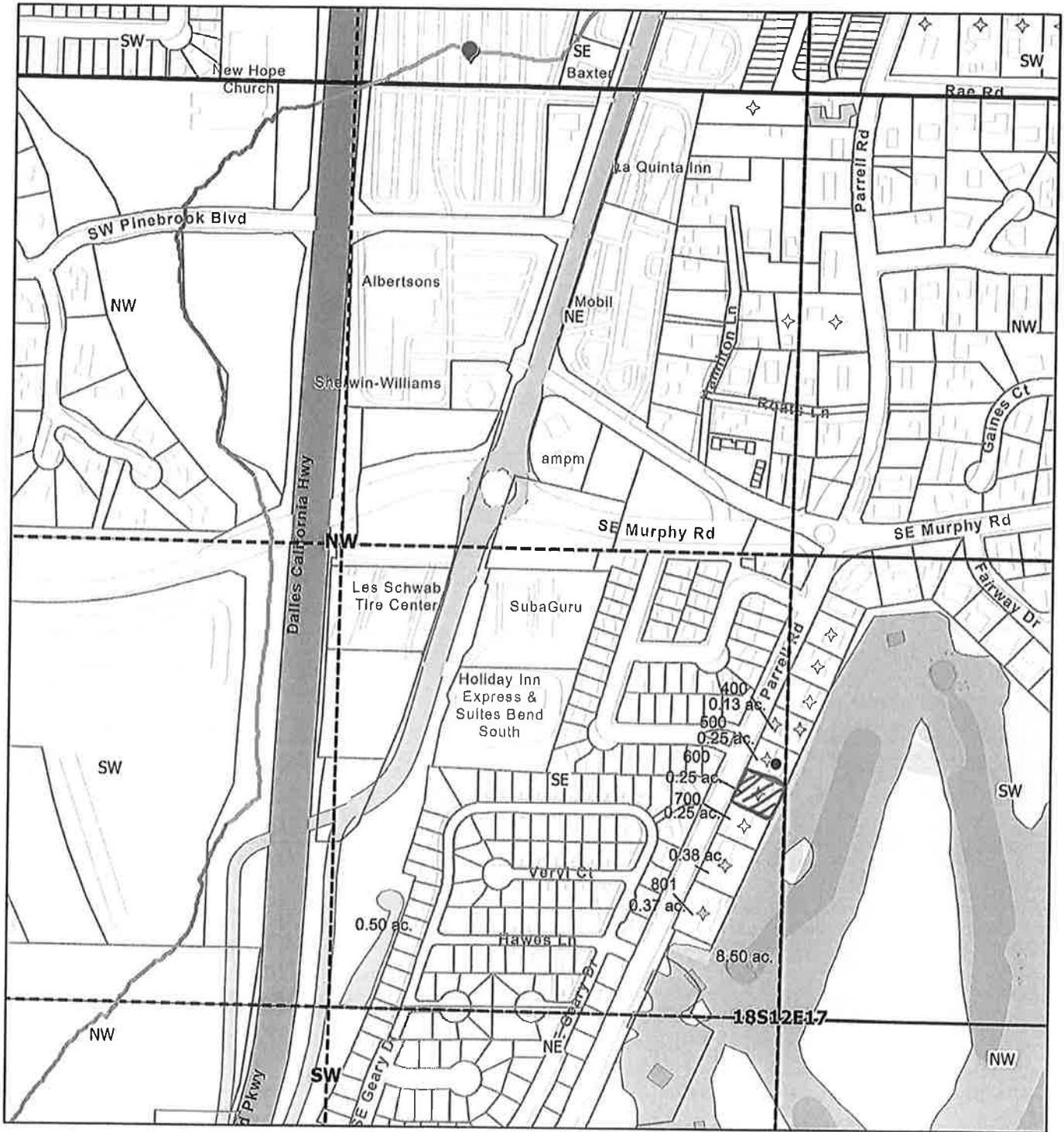
Sources: Esri, TomTom, Garmin, FAO, NOAA, USGS, (c) OpenStreetMap contributors, and the GIS User Community

Arnold Irrigation District

This map is intended for reference only and should not be used for navigation or legal determinations.

Received by OWRD
April 6, 2026
Salem, OR

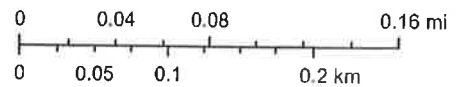
2026 Instream Lease - 18S 12E 17 SENW TL 600 - 0.25 ac.



3/16/2026, 11:33:23 AM

1:4,800

- Override 1
- Update Alert
- Canal
- Pipeline
- Place of Use - Primary (IR Use Code)
- Certified
- Quarter Sections
- Quarter Quarter Sections
- Township and Range
- Sections
- Taxlots (January 2026)
- Service Area Boundary



Sources: Esri, TomTom, Garmin, FAO, NOAA, USGS, (c) OpenStreetMap contributors, and the GIS User Community

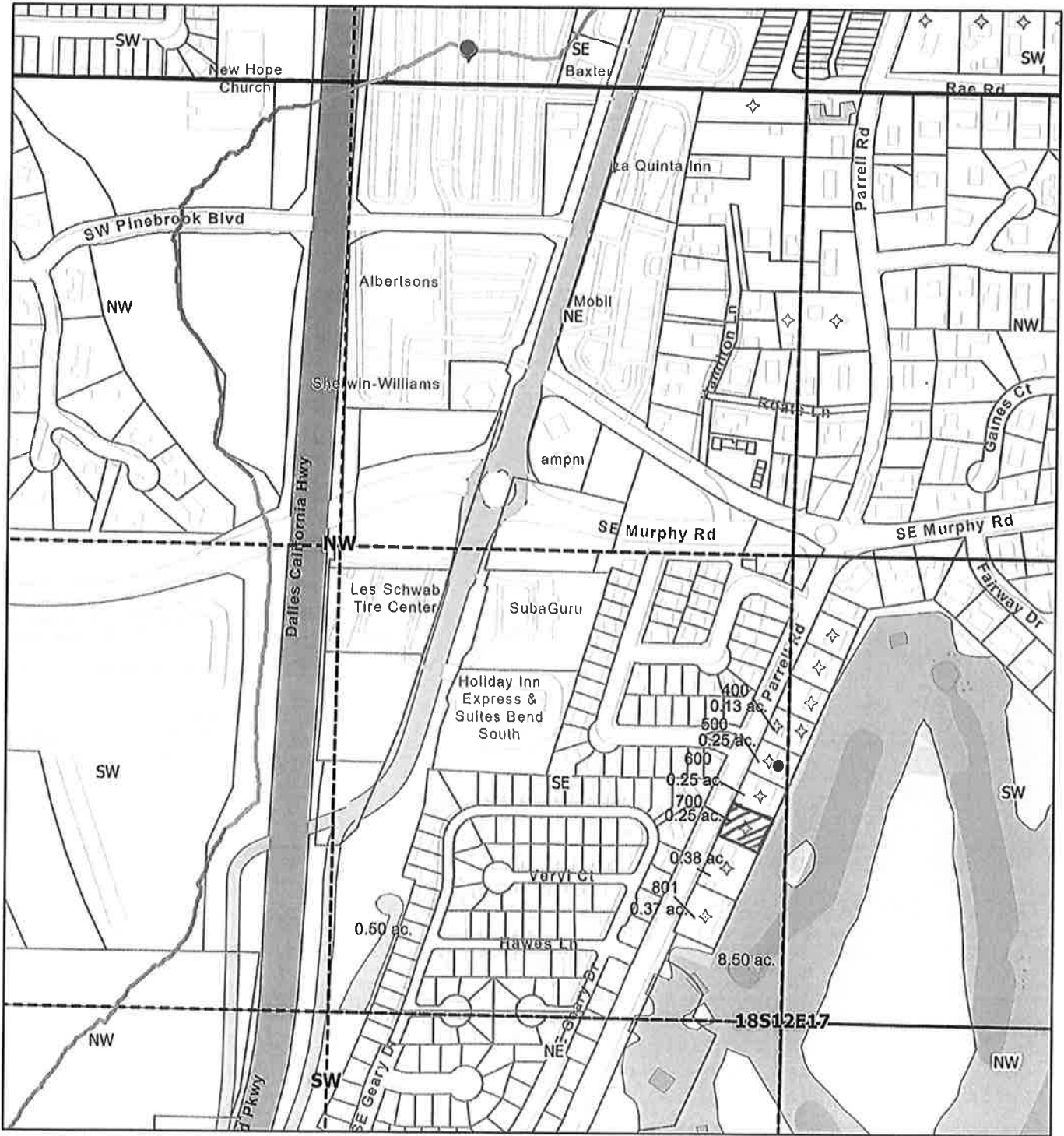


Received by OWRD
April 6, 2026
Salem, OR

This map is intended for reference only and should not be used for navigation or legal determinations.


Arnold Irrigation District

2026 Instream Lease - 18S 12E 17 SENW TL 700 - 0.25 ac.



3/16/2026, 11:35:02 AM

- Override 1
- Update Alert
- Canal
- Pipeline
- Place of Use - Primary (IR Use Code)
- Certified
- Instream
- Quarter Sections
- Quarter Quarter Sections
- Township and Range
- Sections
- Taxlots (January 2026)
- Service Area Boundary



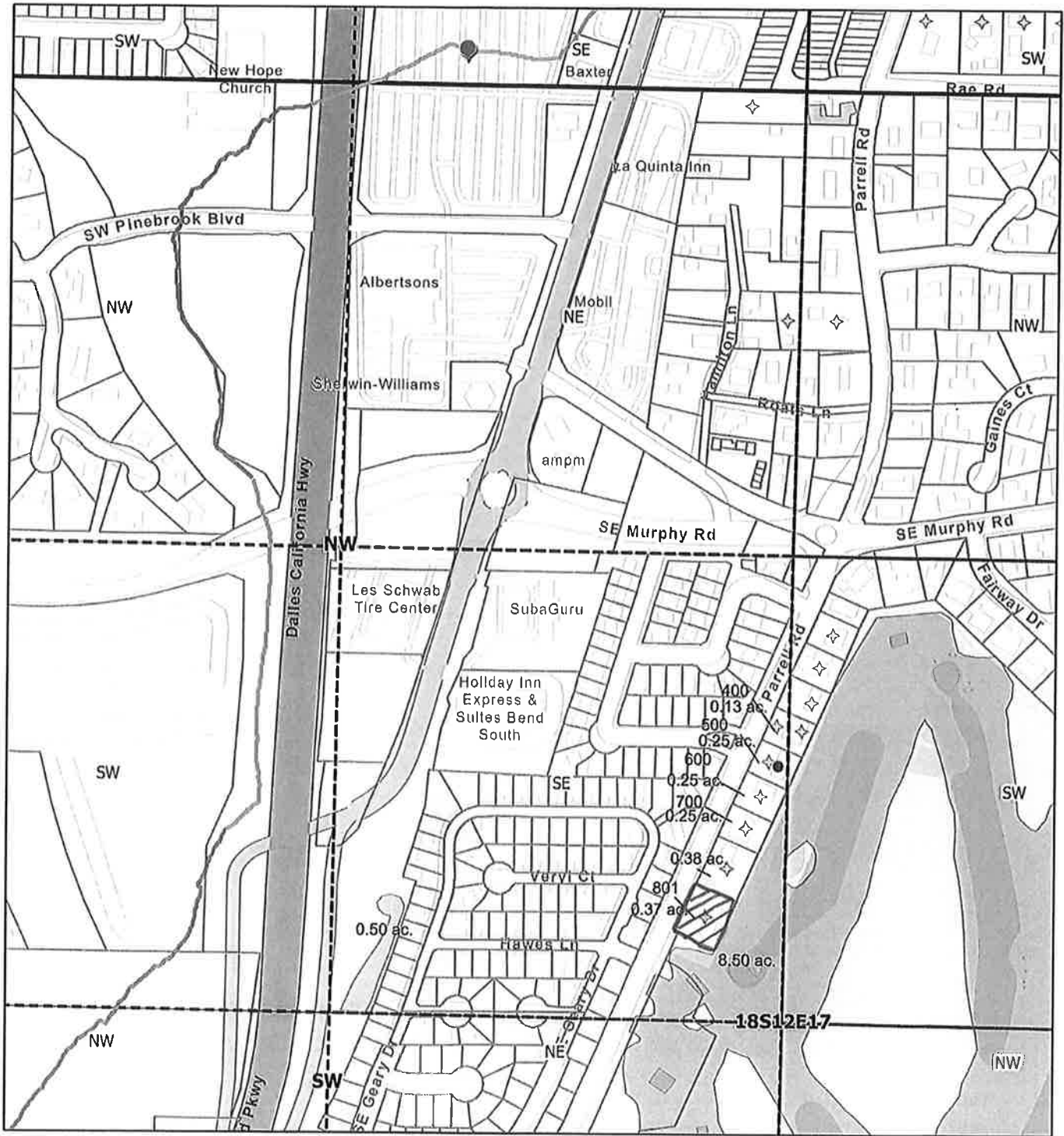
Sources: Esri, TomTom, Garmin, FAO, NOAA, USGS, (c) OpenStreetMap contributors, and the GIS User Community

Arnold Irrigation District

This map is intended for reference only and should not be used for navigation or legal determinations.

Received by OWRD
April 6, 2026
Salem, OR

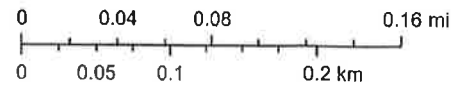
2026 Instream Lease - 18S 12E 17 SENW TL 801 - 0.37 ac.



3/16/2026, 11:53:15 AM

1:4,800

- Override 1
- Update Alert
- Canal
- Pipeline
- Place of Use - Primary (IR Use Code)
- Certificated
- Quarter Sections
- Quarter Quarter Sections
- Township and Range
- Sections
- Taxlots (January 2026)
- Service Area Boundary



Sources: Esri, TomTom, Garmin, FAO, NOAA, USGS, (c) OpenStreetMap contributors, and the GIS User Community

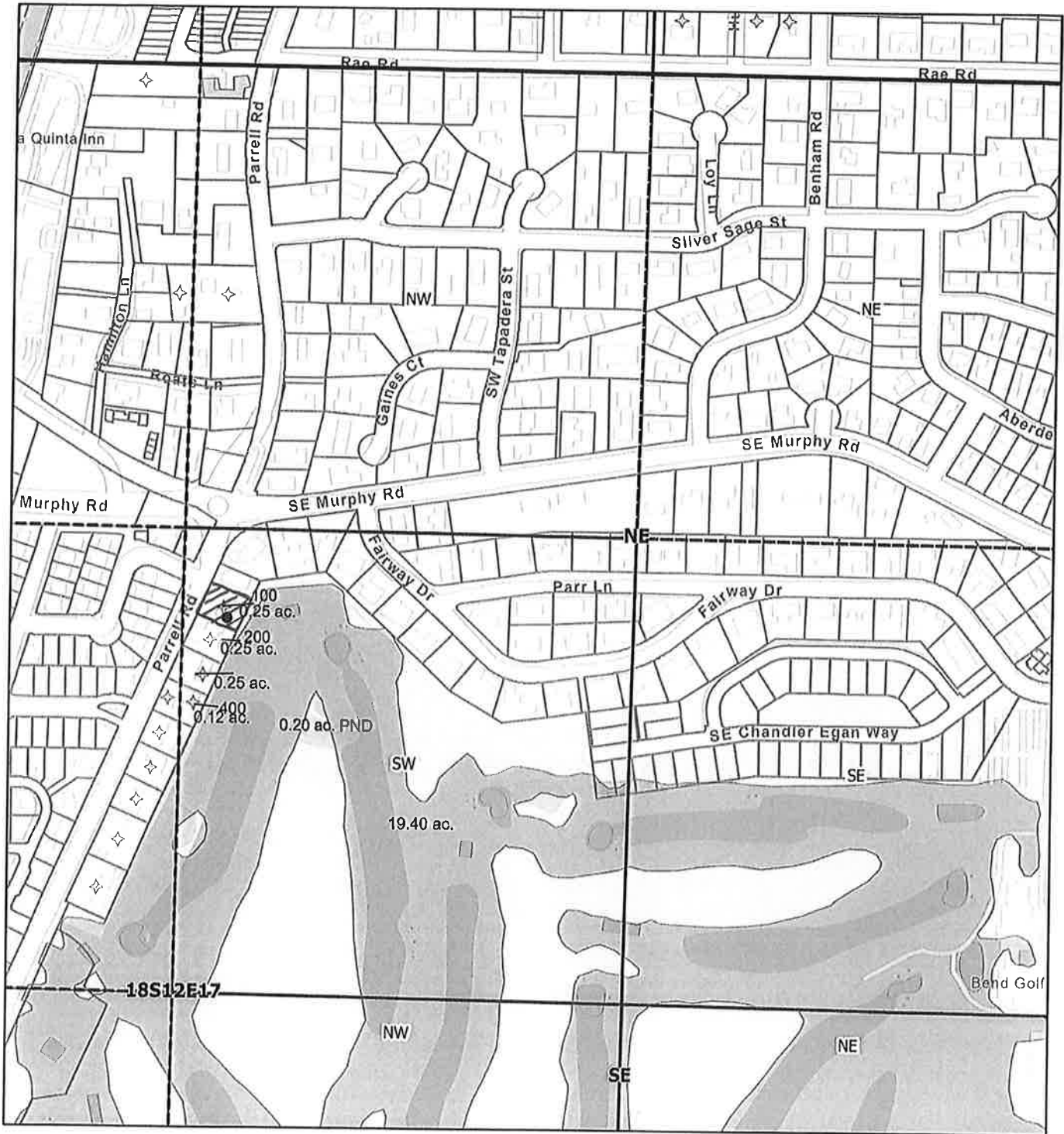


Received by OWRD
April 6, 2026
Salem, OR

This map is intended for reference only and should not be used for navigation or legal determinations.


Arnold Irrigation District

2026 Instream Lease - 18S 12E 17 SWNE TL 100 - 0.25 ac.



3/16/2026, 12:06:09 PM

- Override 1
- Place of Use - Primary (IR Use Code)
- Certificated
- Quarter Sections
- Quarter Quarter Sections
- Township and Range
- Sections
- Taxlots (January 2026)
- Service Area Boundary



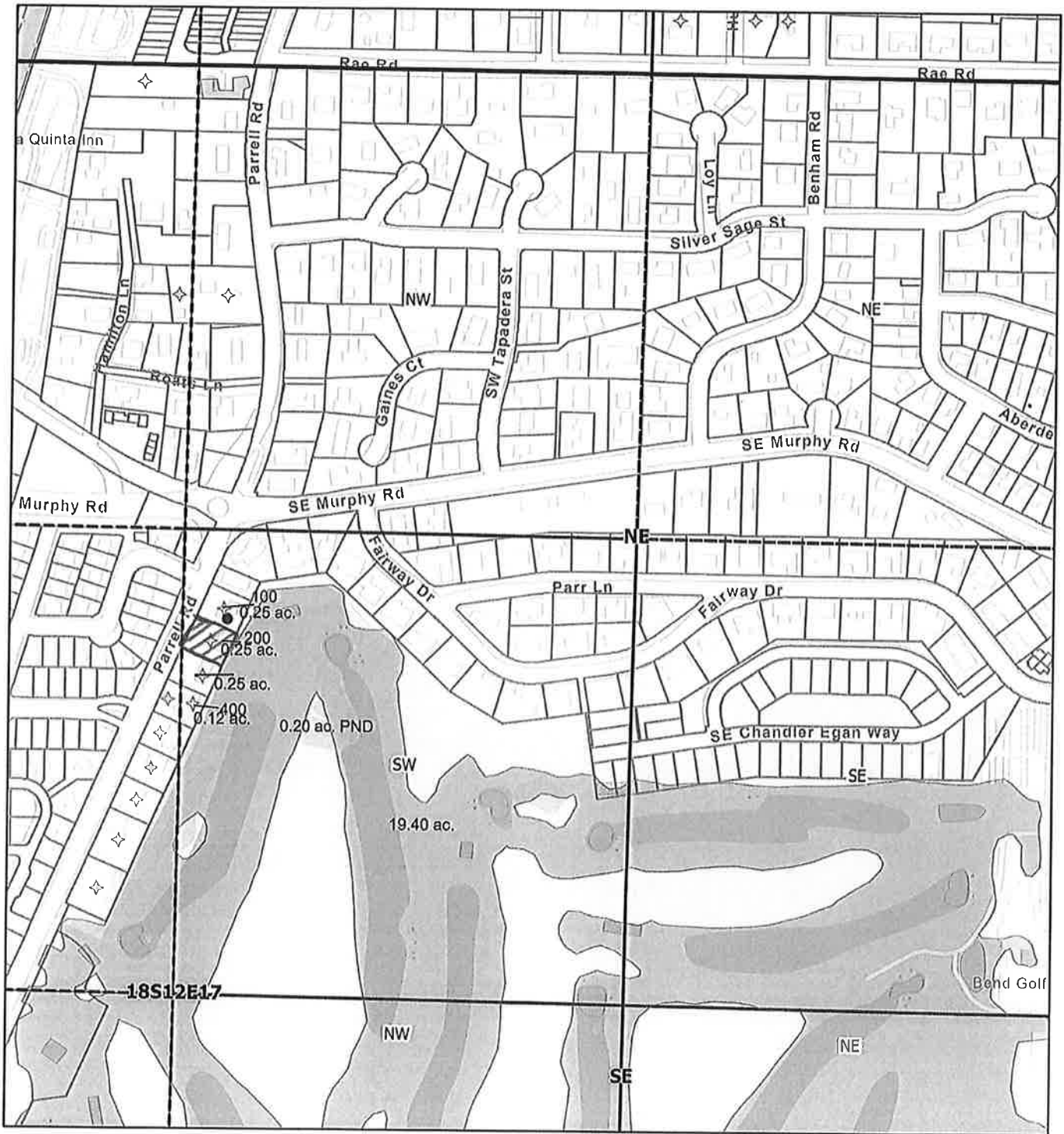
Sources: Esri, TomTom, Garmin, FAO, NOAA, USGS, (c) OpenStreetMap contributors, and the GIS User Community

Instream

Received by OWRD
April 6, 2026
Salem, OR


Arnold Irrigation District
This map is intended for reference only and should not be used for navigation or legal determinations.

2026 Instream Lease - 18S 12E 17 SWNE TL 200 - 0.25 ac.



3/16/2026, 12:04:36 PM

- Override 1
- Place of Use - Primary (IR Use Code)
- Certificated
- Quarter Sections
- Quarter Quarter Sections
- ▨ Instream
- Township and Range
- Sections
- Taxlots (January 2026)
- Service Area Boundary

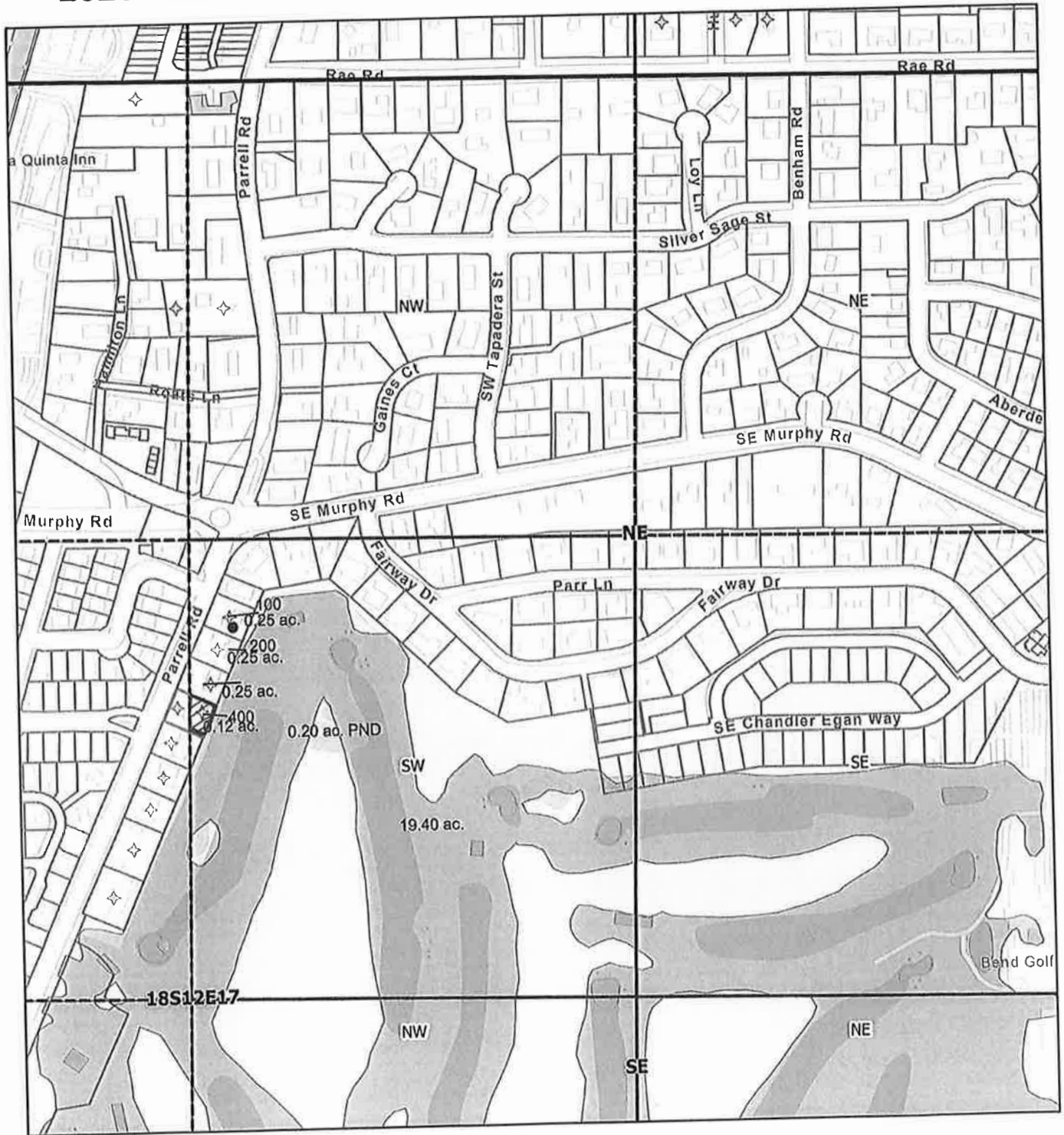


Sources: Esri, TomTom, Garmin, FAO, NOAA, USGS, (c) OpenStreetMap contributors, and the GIS User Community

Received by OWRD
 April 6, 2026
 Salem, OR

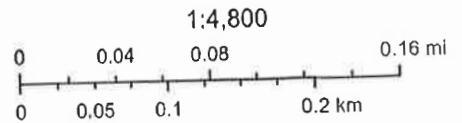
Arnold Irrigation District
 This map is intended for reference only and should not be used for navigation or legal determinations.

2026 Instream Lease - 18S 12E 17 SWNE TL 400 - 0.12 ac.



3/16/2026, 12:02:53 PM

- Override 1
- Place of Use - Primary (IR Use Code)
 - Certificated
 - Quarter Sections
 - Quarter Quarter Sections
- Township and Range
- Sections
- Taxlots (January 2026)
- Service Area Boundary



Sources: Esri, TomTom, Garmin, FAO, NOAA, USGS, (c) OpenStreetMap contributors, and the GIS User Community

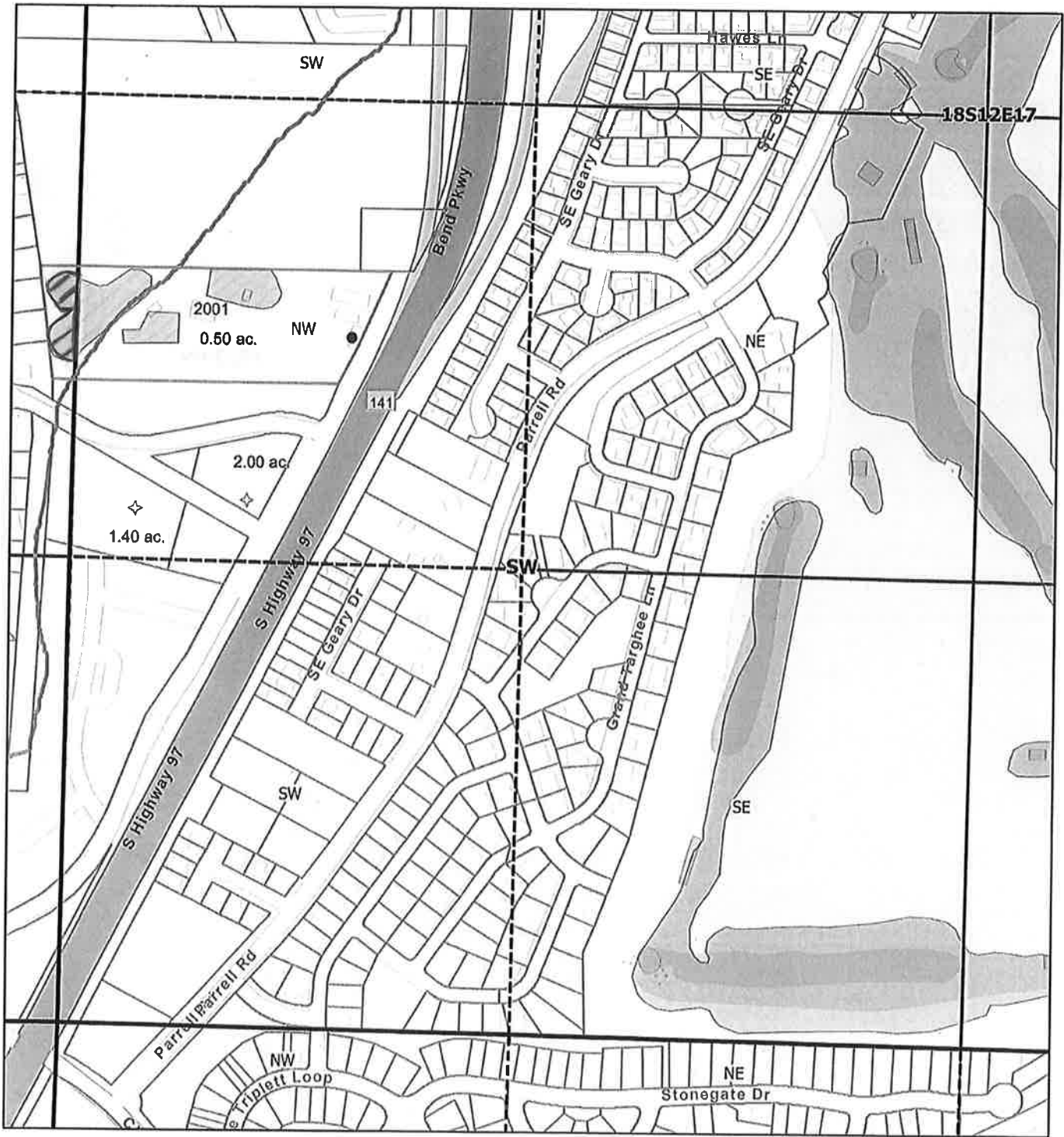


Received by OWRD
 April 6, 2026
 Salem, OR

Arnold Irrigation District
 This map is intended for reference only and should not be used for navigation or legal determinations.


18S 12E 18 NESE

2026 Instream Lease - 18S 12E ~~17 NW~~ TL 2001 - 0.50 ac.



3/16/2026, 12:11:46 PM

- Canal
- Place of Use - Primary (IR Use Code)
- Certificated
- Quarter Sections
- Quarter Quarter Sections
- ▨ Instream
- Township and Range
- Sections
- Taxlots (January 2026)
- Service Area Boundary

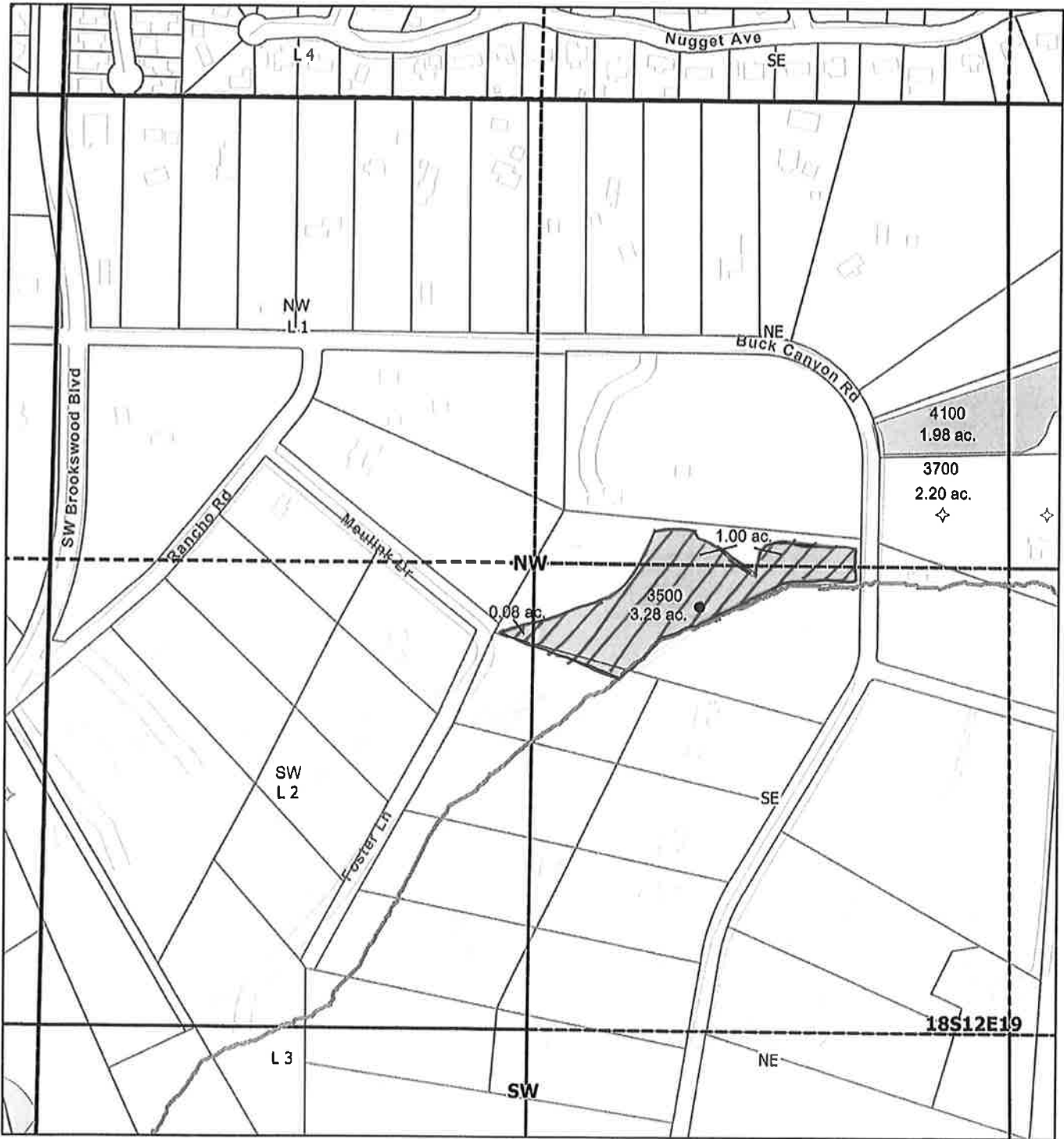


Sources: Esri, TomTom, Garmin, FAO, NOAA, USGS, (c) OpenStreetMap contributors, and the GIS User Community

Received by OWRD
April 6, 2026
Salem, OR


Arnold Irrigation District
This map is intended for reference only and should not be used for navigation or legal determinations.

26 Lease-18S12E19;TL3500-NENW-1.00ac.;SENW-3.28ac.;SWNW-0.08a



3/16/2026, 12:38:42 PM

- Override 1
- Quarter Quarter Sections
- Canal
- Township and Range
- Place of Use - Primary (IR Use Code)
- Certificated
- Sections
- Quarter Sections
- Taxlots (January 2026)
- Service Area Boundary



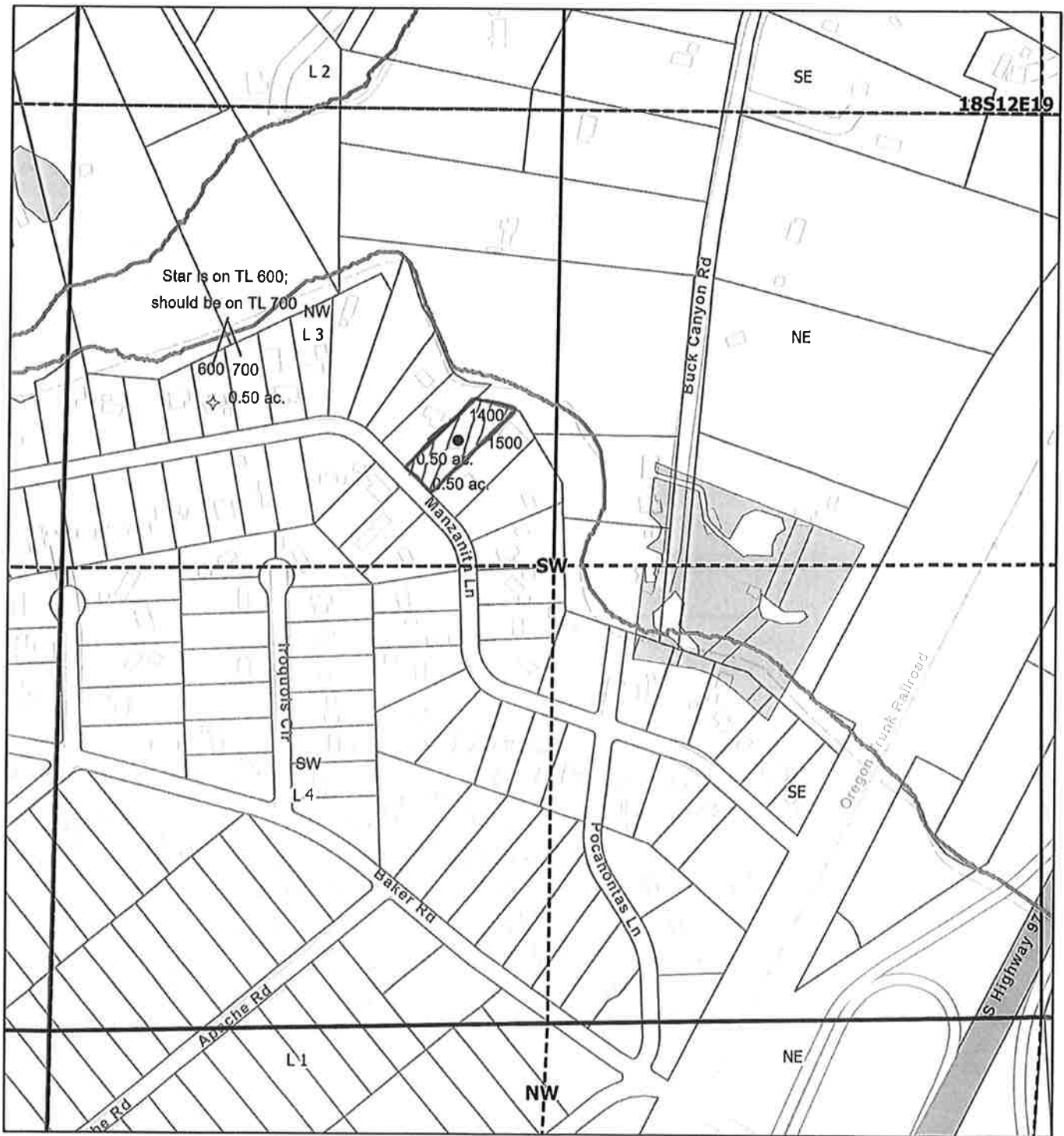
Sources: Esri, TomTom, Garmin, FAO, NOAA, USGS, (c) OpenStreetMap contributors, and the GIS User Community

Instream

Received by OWRD
 April 6, 2026
 Salem, OR


Arnold Irrigation District
 This map is intended for reference only and should not be used for navigation or legal determinations.

2026 Instream Lease - 18S 12E 19 NWSW TL 1400 - 0.50 ac.



3/16/2026, 12:56:15 PM

- Override 1
- Canal
- Place of Use - Primary (IR Use Code)
- Certificated
- Quarter Sections
- Quarter Quarter Sections
- Township and Range
- Sections
- Taxlots (January 2026)
- Service Area Boundary



Sources: Esri, TomTom, Garmin, FAO, NOAA, USGS, (c) OpenStreetMap contributors, and the GIS User Community

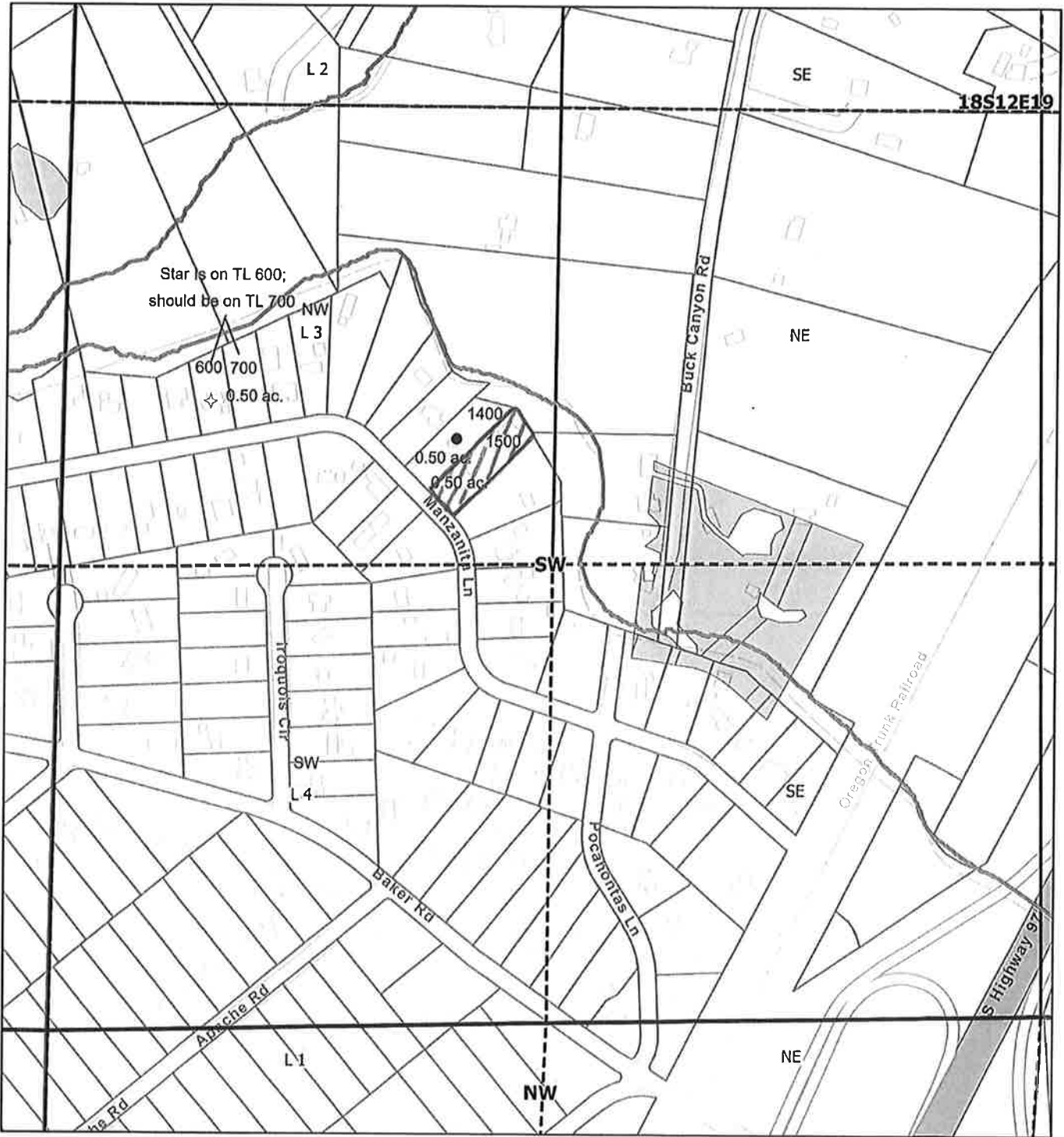


Received by OWRD
April 6, 2026
Salem, OR

This map is intended for reference only and should not be used for navigation or legal determinations.

Arnold Irrigation District


2026 Instream Lease - 18S 12E 19 NWSW TL 1500 - 0.50 ac.



3/16/2026, 12:57:35 PM

1:4,800

- Override 1
- Canal
- Place of Use - Primary (IR Use Code)
- Certificated
- Quarter Sections
- Instream
- Quarter Quarter Sections
- Township and Range
- Sections
- Taxlots (January 2026)
- Service Area Boundary



Sources: Esri, TomTom, Garmin, FAO, NOAA, USGS. (c) OpenStreetMap contributors, and the GIS User Community

Received by OWRD
 April 6, 2026
 Salem, OR


Arnold Irrigation District
 This map is intended for reference only and should not be used for navigation or legal determinations.

2026 Instream Lease - 18S 12E 21 NENE TL 111 - 1.00 ac



3/16/2026, 2:18:08 PM

- Place of Use - Primary (IR Use Code)
 - Certificated
 - Inchoate
 - Quarter Sections
 - Quarter Quarter Sections
- Township and Range
- Sections
- Taxlots (January 2026)
- Service Area Boundary



Sources: Esri, TomTom, Garmin, FAO, NOAA, USGS, (c) OpenStreetMap contributors, and the GIS User Community

Instream

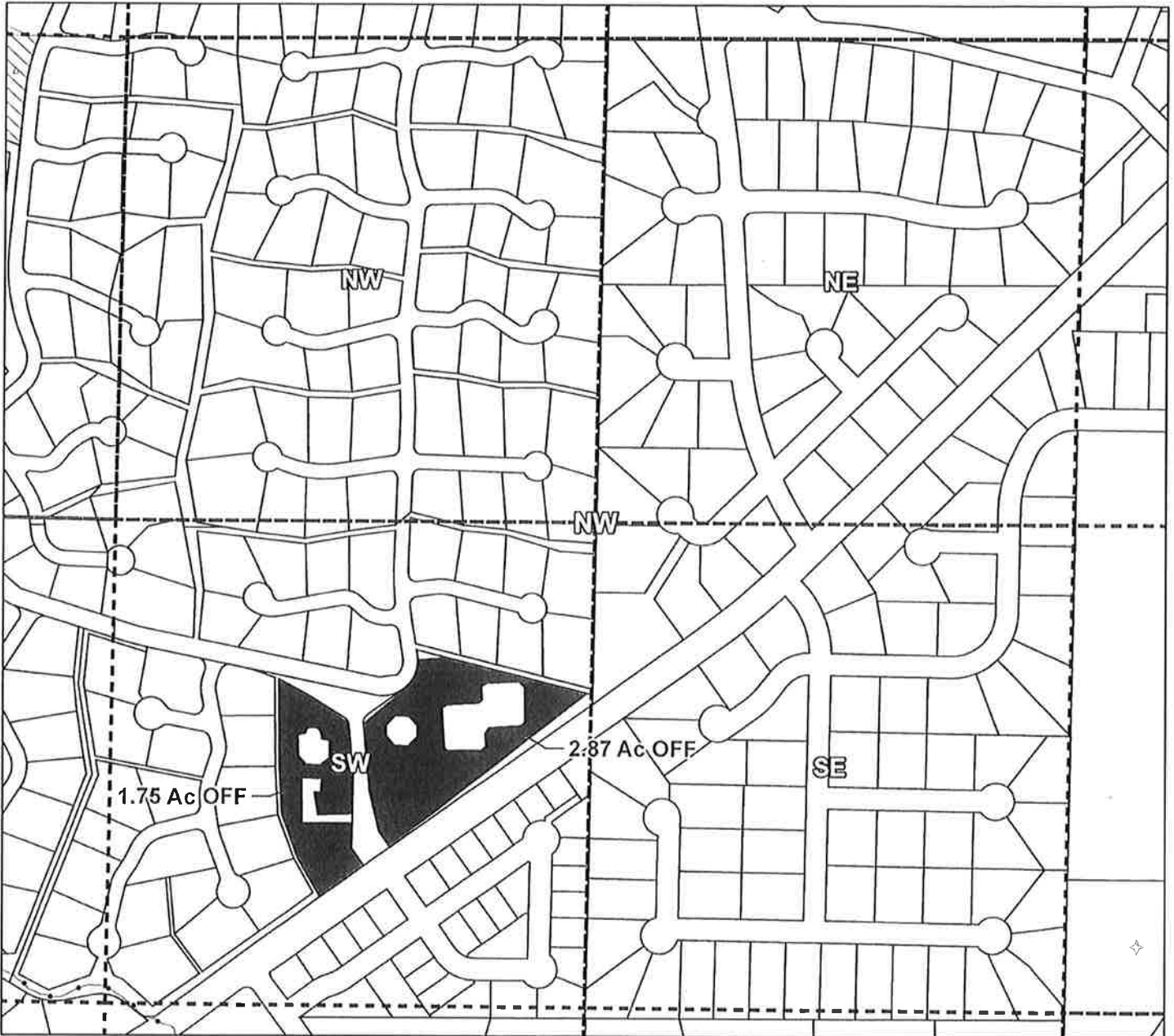
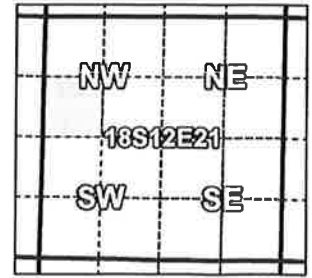
Received by OWRD
 April 6, 2026
 Salem, OR

Arnold Irrigation District
 This map is intended for reference only and should not be used for navigation or legal determinations

Arnold Irrigation District


2026 Instream Lease

for MOUNTAIN HIGH HOMEOWNERS ASSOCIATION



Taxlot 181221BC01901, 18-12-21-SWNW-01901: 1.75 Acres Off, 0.00 Acres Remaining
Taxlot 181221BC01902, 18-12-21-SWNW-01902: 2.87 Acres Off, 0.00 Acres Remaining

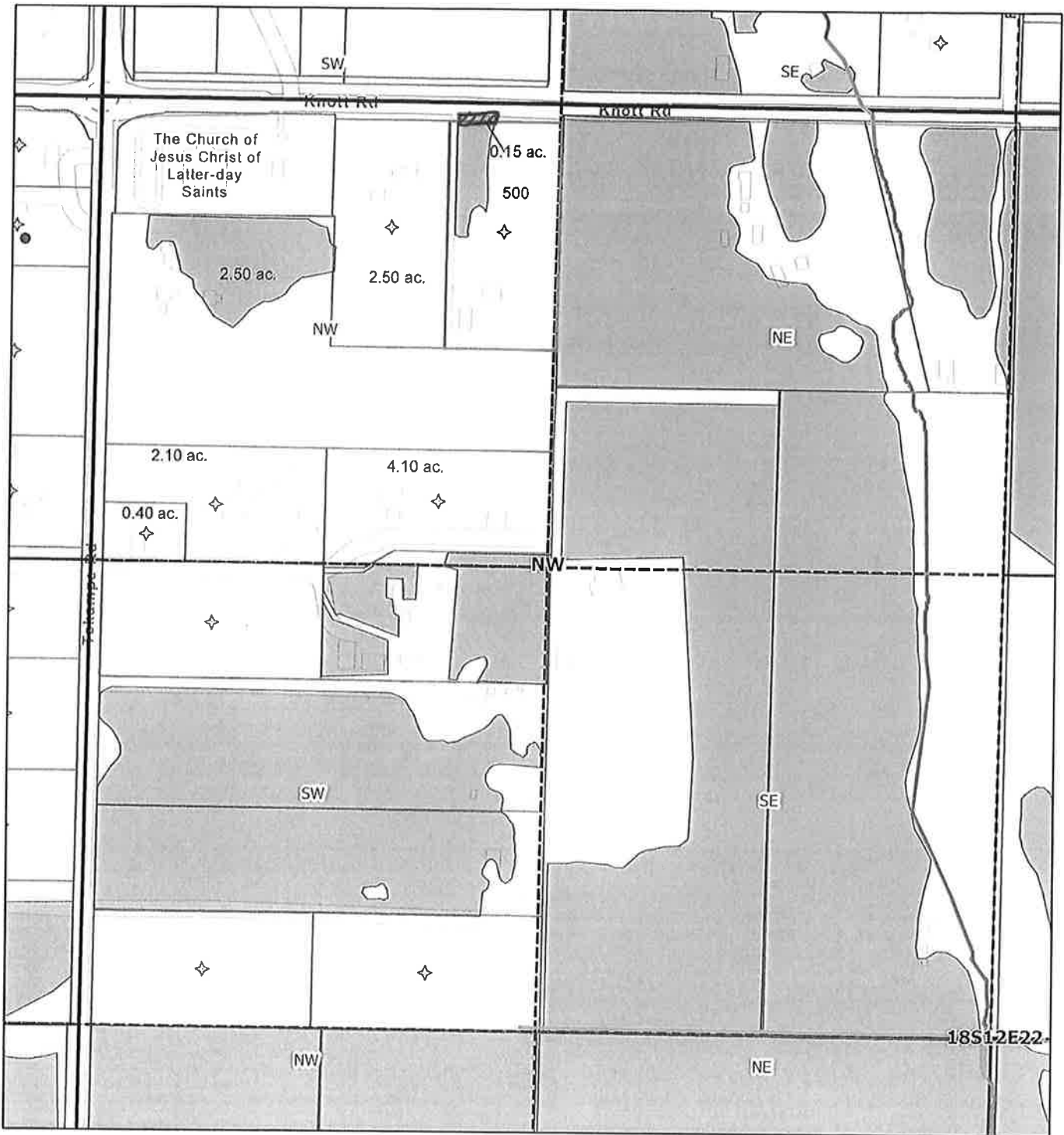
- Pipelines and Canals
- Transfer - OFF
- ▨ Primary Water Right
- Taxlots

 1 inch = 400 feet

Received by OWRD
April 6, 2026
Salem, OR


Prepared by Arnold Irrigation District | July 2025

2026 Instream Lease - 18S 12E 22 NWNW TL 500 - 0.15 ac



3/16/2026, 2:45:44 PM

- Override 1
- Override 1
- Canal
- Pipeline
- Place of Use - Primary (IR Use Code)
- Certificated
- Quarter Sections
- Quarter Quarter Sections
- Township and Range
- Sections
- Taxlots (January 2026)
- Service Area Boundary



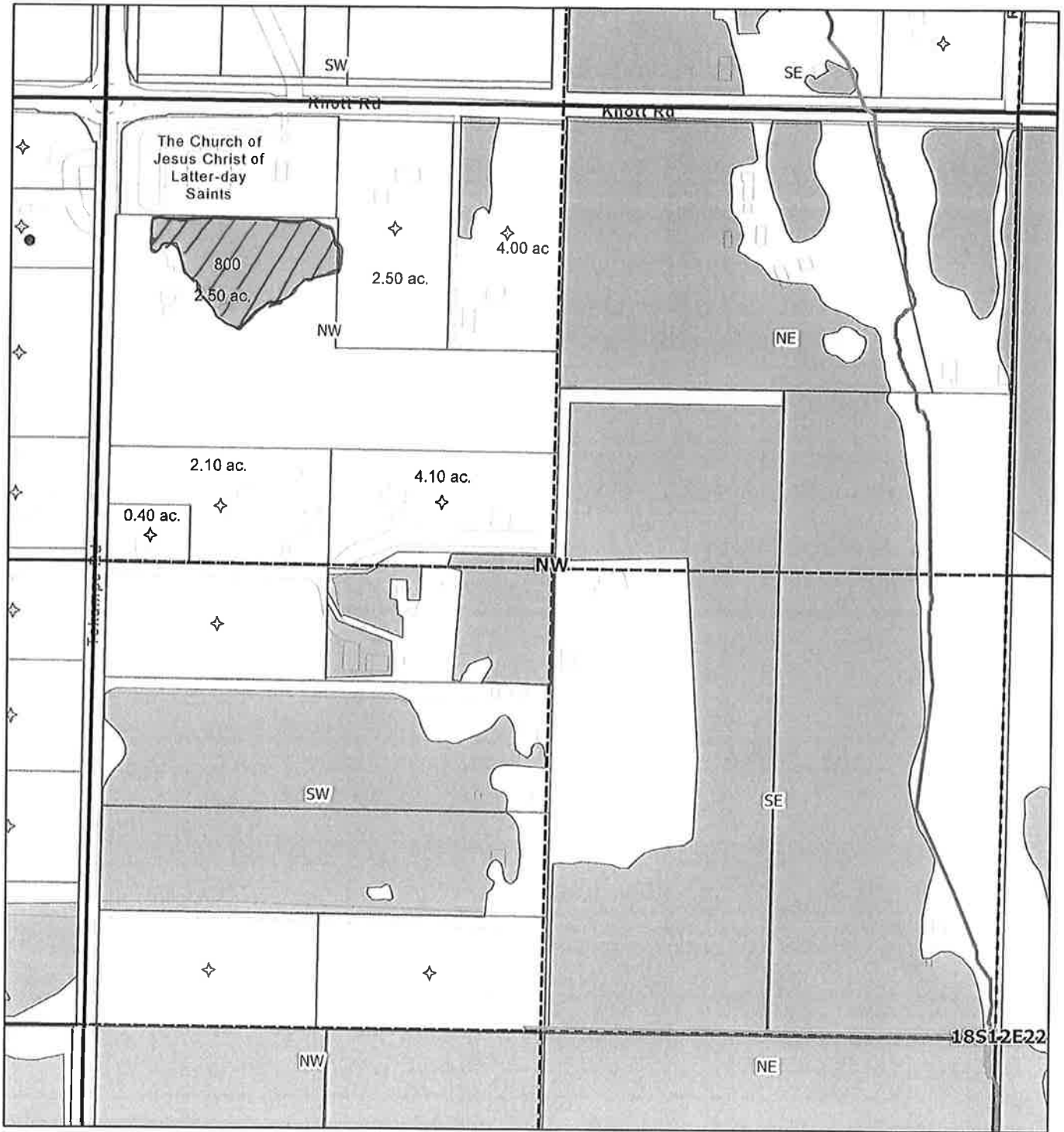
Sources: Esri, TomTom, Garmin, FAO, NOAA, USGS, (c) OpenStreetMap contributors, and the GIS User Community



Received by OWRD
 April 6, 2026
 Salem, OR


Arnold Irrigation District
 This map is intended for reference only and should not be used for navigation or legal determinations.

2026 Instream Lease - 18S 12E 22 NWNW TL 800 - 2.50 ac



3/16/2026, 2:52:41 PM

- Canal
- Pipeline
- Place of Use - Primary (IR Use Code)
 - Certificated
 - Quarter Sections
- Instream
- Quarter Quarter Sections
- Township and Range
- Sections
- Taxlots (January 2026)
- Service Area Boundary



Sources: Esri, TomTom, Garmin, FAO, NOAA, USGS, (c) OpenStreetMap contributors, and the GIS User Community

Received by OWRD
 April 6, 2026
 Salem, OR

Ainoh Irrigation District
 This map is intended for reference only and should not be used for navigation or legal determinations.


181223 TL 200 (prev. 300)

NW NE 17.10 ac.
SW NE 6.10 ac.



3/16/2026, 3:31:13 PM

- Place of Use - Primary (IR Use Code)
- Certificated
 - Quarter Sections
 - Quarter Quarter Sections
 - Instream
 - Township and Range
 - Sections
 - Taxlots (January 2026)
 - Service Area Boundary



Sources: Esri, TomTom, Garmin, FAO, NOAA, USGS, (c) OpenStreetMap contributors, and the GIS User Community

Received by OWRD
April 6, 2026
Salem, OR

Arnold Irrigation District
This map is intended for reference only and should not be used for navigation or legal determinations.