

Regular

SCANNED

MAR 09 2026

RA

Name Patrick & Denise Beggs

Address 13239 Morrow Ln. SE
Turner, OR 97392
pat@beggsconstructioninc.com

Change in APOA

Date Filed 10/1/2024

Initial notice date 10/8/2024

DPD issued date _____

PD issued date 7-21-2025

PD notice date 7-22-2025

Date of FO 8-21-2025 Vol 135 Page 408

Correcting Order 9/26/2025 Vol 135 page 695-696

C-Date 10-1-2030

COBU due date 10-1-2031

COBU Received date _____

Certificate issued _____

DESCRIPTION OF WATER RIGHT(S)

Name of Stream A well

Trib. of Beaver Creek

Use Irrigation County Marion

Quantity of water (CFS) _____ No. of Acres _____

Name of ditch _____

App# G-6212 Per # G-5870 Cert # 56439 PR Date _____

App# _____ Per # _____ Cert # _____ PR Date _____

App# _____ Per # _____ Cert # _____ PR Date _____

App# _____ Per # _____ Cert # _____ PR Date _____

App# _____ Per # _____ Cert # _____ PR Date _____

FEES PAID		
Date	Amount	Receipt #
<u>10-1-24</u>	<u>125.00</u>	<u>143918</u>
<u>10-1-24</u>	<u>1,846.00</u>	<u>143919</u>
<u>10-25-24</u>	<u>\$2,837.93</u>	<u>144060</u>

FEES REFUNDED		
Date	Amount	Receipt #

Assignments: _____

Irrigation District _____

Agent William McGill
willmcgill.surveying@gmail.com

CWRE _____

CC's list Marion County

- Oversized map - Location _____

**STATE OF OREGON
WATER RESOURCES DEPARTMENT**

725 Summer St. N.E. Ste. A

SALEM, OR 97301-4172

(503) 986-0900 / (503) 986-0904 (fax)

RECEIPT # **143918**

INVOICE # _____

RECEIVED FROM: Will McGill Surveying LLC
BY: _____

APPLICATION	
PERMIT	
TRANSFER	<u>T-14542</u>

CASH: CHECK:# 2320 OTHER: (IDENTIFY) _____

TOTAL REC'D \$ 125.00

1083 TREASURY 4170 WRD MISC CASH ACCT

0407 COPIES	<u>47124 R1521-25</u>	\$
<u>0412</u> OTHER: (IDENTIFY)	<u>Transfer R.A.</u>	\$ <u>125.00</u>
0243 I/S Lease _____	0244 Muni Water Mgmt. Plan _____	0245 Cons. Water _____

4270 WRD OPERATING ACCT

MISCELLANEOUS			
0407 COPY & TAPE FEES			\$
0410 RESEARCH FEES			\$
0408 MISC REVENUE: (IDENTIFY)	_____		\$
TC162 DEPOSIT LIAB. (IDENTIFY)	_____		\$
0240 EXTENSION OF TIME			\$
WATER RIGHTS:			
0201 SURFACE WATER	EXAM FEE \$	0202	RECORD FEE \$
0203 GROUND WATER	EXAM FEE \$	0204	RECORD FEE \$
0205 TRANSFER	EXAM FEE \$		
WELL CONSTRUCTION			
0218 WELL DRILL CONSTRUCTOR	EXAM FEE \$	0219	LICENSE FEE \$
LANDOWNER'S PERMIT		0220	LICENSE FEE \$
OTHER (IDENTIFY)	_____		

0536 TREASURY 0437 WELL CONST. START FEE

0211 WELL CONST START FEE	\$	CARD#	
0210 MONITORING WELLS	\$	CARD#	
OTHER (IDENTIFY)	_____		

0607 TREASURY 0467 HYDRO ACTIVITY LIC NUMBER

0233 POWER LICENSE FEE (FW/WRD)		\$
0231 HYDRO LICENSE FEE (FW/WRD)		\$
HYDRO APPLICATION		\$

TREASURY OTHER / RDX

FUND _____ TITLE _____
OBJ. CODE _____ VENDOR # _____
DESCRIPTION _____ \$ _____

**RECEIVED
OVER THE COUNTER**

RECEIPT: **143918**

DATED: 10/1/24 BY: W.D. Miller



Oregon

Tina Kotek, Governor

Water Resources Department

North Mall Office Building

725 Summer St NE, Suite A

Salem, OR 97301

Phone 503 986-0900

Fax 503 986-0904

September 26, 2025

Patrick And Denise Beggs
13239 Morrow Ln. Se
Turner, OR 97392

Reference: T-14542 Superseding Correcting Final Order and Superseding Certificate

Enclosed is a correcting final order recorded in Special Order Vol. 135, Page 695, issued to correct a scrivener's error in the order recorded in Special Order Vol. 135, Page 408. A correcting certificate is also enclosed.

If you have any questions please contact your caseworker, Kim French, by telephone at (503) 979-9607 or by e-mail at Kim.r.french@water.oregon.gov.

Sincerely,

David Jones Jr
Water Right Support
Transfers and Conservation Section

cc: Watermaster Dist. #16 , Gregory J. Wacker (*via email*)
William McGill, Agent
Marion County Planning Department, Local Government

Enclosures

BEFORE THE WATER RESOURCES DEPARTMENT
OF THE
STATE OF OREGON

In the Matter of Special Order Volume 135,)
Pages 408-411 approving T-14542, Marion) CORRECTING ORDER
County)

Applicant

PATRICK C. BEGGS
DENISE BEGGS
13239 MORROW LN. SE
TURNER, OR 97392

Findings of Fact

1. On October 21, 2025, the Department issued an order approving Transfer Application T-14542. The order was recorded at Special Order Volume 135, Pages 408-411.
2. The order contained the following scrivener's errors:
 - a) The draft Preliminary Determination under finding of fact #3 was issued on September 12, 2024, and the deadline was October 12, 2024.
 - b) The Preliminary Determination under finding of fact #5 was issued June 20, 2025, and the transfer application was published in the Department's weekly public notice on June 24, 2025.
 - c) The document name at the bottom left corner was T-14542.pd.krf.
3. The order has been corrected as follows:
 - a) The draft Preliminary Determination under finding of fact #3 was issued on **June 12, 2025**, and the deadline was **July 12, 2025**.
 - b) The Preliminary Determination under finding of fact #5 was issued **July 21, 2025**, and the transfer application was published in the Department's weekly public notice on **July 22, 2025**.
 - c) The document name in the bottom left corner should be **T-14542.ord.kf**.

This final order is subject to judicial review by the Court of Appeals under ORS 183.482. Any petition for judicial review must be filed within the 60-day time period specified by ORS 183.482(1). Pursuant to ORS 536.075 and OAR 137-003-0675, you may petition for judicial review or petition the Director for reconsideration of this order. A petition for reconsideration may be granted or denied by the Director, and if no action is taken within 60 days following the date the petition was filed, the petition shall be deemed denied.

Now, therefore, it is ORDERED:

1. The order approving Transfer Application T-14542, as recorded in Special Order Volume 135, Pages 408-411 is corrected to reflect the correct dates of issuance for the draft Preliminary Determination and the Preliminary Determination and the correct filename.
2. All other provisions of Special Order Volume 135, Pages 408-411 remain in effect.

Dated in Salem, Oregon on **SEP 26 2025**



Lisa J. Jaramillo, Transfer and Conservation Section Manager, for
IVAN GALL, DIRECTOR
Oregon Water Resources Department

Mailing Date: **SEP 29 2025**



Oregon

Tina Kotek, Governor

Water Resources Department

North Mall Office Building

725 Summer St NE, Suite A

Salem, OR 97301

Phone 503 986-0900

Fax 503 986-0904

August 21, 2025

PATRICK AND DENISE BEGGS
13239 MORROW LN SE
TURNER, OR 97392

REFERENCE: Transfer Application T-14542

Enclosed is a copy of the final order approving your water right transfer application.

The time allowed to complete the transfer is specified in the final order. **YOU SHOULD GIVE PARTICULAR ATTENTION TO THE TIME LIMIT.** The water right for any portion of the authorized change in character of use or change in place of use **NOT** carried out within the time allowed will be lost.

An extension of the time limit can be allowed only upon a showing that diligent effort has been made to complete the actual change(s) within the time allowed.

You are required to hire a Certified Water Rights Examiner (CWRE) to complete a Claim of Beneficial Use report and map which must be submitted to this Department within one year of the date you complete the change(s) or within one year of the completion date authorized in the transfer final order, whichever occurs first.

If you have any questions related to the approval of this transfer, you may contact your caseworker, Kim French, by telephone at (503) 979-9607 or by e-mail at Kim.r.french@water.oregon.gov.

Sincerely,

Stacy H. Phillips

Water Rights Services Support

Transfers and Conservation Section

cc: Gregory J. Wacker, Watermaster Dist. # 16 (via email)
William E. McGill, Agent

Enclosure

**BEFORE THE WATER RESOURCES DEPARTMENT
OF THE
STATE OF OREGON**

In the Matter of Transfer Application) FINAL ORDER APPROVING AN
T-14542, Marion County) ADDITIONAL POINT OF
) APPROPRIATION

Authority

Oregon Revised Statutes (ORS) 537.705 and 540.505 to 540.580 establish the process in which a water right holder may submit a request to transfer the point of appropriation, place of use, or character of use authorized under an existing water right. Oregon Administrative Rules (OAR) Chapter 690, Division 380 implement the statutes and provides the Department’s procedures and criteria for evaluating transfer applications.

Applicant

PATRICK C. BEGGS
DENISE BEGGS
13239 MORROW LN. SE
TURNER, OR 97392

Findings of Fact

1. On October 1, 2024, Patrick C. Beggs and Denise Beggs filed an application for an additional point of appropriation under Certificate 56439. The Department assigned the application number T-14542.
2. Notice of the application for transfer was published on October 8, 2024, pursuant to OAR 690-380-4000. No comments were filed in response to the notice.
3. On September 12, 2024, the Department sent a copy of the draft Preliminary Determination to the applicants, proposing to approve Transfer Application T-14542. The draft Preliminary Determination cover letter provided a deadline of October 12, 2024, for the applicants to respond and submit the required information. The applicants requested that the Department proceed with issuance of a Preliminary Determination and provided the necessary information to demonstrate that the applicants are authorized to pursue the transfer.

This final order is subject to judicial review by the Court of Appeals under ORS 183.482. Any petition for judicial review must be filed within the 60-day time period specified by ORS 183.482(1). Pursuant to ORS 536.075 and OAR 137-003-0675, you may petition for judicial review or petition the Director for reconsideration of this order. A petition for reconsideration may be granted or denied by the Director, and if no action is taken within 60 days following the date the petition was filed, the petition shall be deemed denied.

4. On June 13, 2025, the applicants' agent requested a completion date of October 1, 2030, to allow extra time needed to drill Well A and make other needed changes to the irrigation system. The Department granted the longer time for completion per OAR 690-380-5140 (3).
5. On June 20, 2025, the Department issued a Preliminary Determination proposing to approve Transfer Application T-14542 and sent a copy to the applicants. Additionally, notice of the Preliminary Determination for the transfer application was published in the Department's weekly notice on June 24, 2025, pursuant to ORS 540.520 and OAR 690-380-4020. No protests were filed in response to the notice.
6. The portion of the right to be transferred is as follows:

Certificate: 56439 in the name of DELS FARM, INC. (perfected under Permit G-5870)

Use: IRRIGATION OF 54.8 ACRES

Priority Date and Rate: JULY 6, 1973, for 0.37 CUBIC FOOT PER SECOND (CFS)
DECEMBER 13, 1974, for 0.06 CFS – NOT TO EXCEED A TOTAL OF 0.43 CFS

Limit/Duty: The amount of water used for irrigation, together with the amount secured under any other right existing for the same lands, shall be limited to ONE-EIGHTIETH of one cubic foot per second per acre, or its equivalent for each acre irrigated and shall be further limited to a diversion of not to exceed 2.5 acre-feet per acre for each acre irrigated during the irrigation season of each year.

Source: WELL #4 a tributary of BEAVER CREEK

Authorized Point of Appropriation:

Twp	Rng	Mer	Sec	Q-Q	DLC	Measured Distances
8 S	1 W	WM	20	NE NW	52	WELL #4 - 180 FEET SOUTH AND 1400 FEET EAST FROM THE SE CORNER OF H. GEER DLC 51

7. Certificate 56439 incorrectly describes the location of Well #4, however, the applicant has provided a description with the accurate location of Well #4 as follows:

Twp	Rng	Mer	Sec	Q-Q	DLC	Measured Distances
8 S	1 W	WM	20	NW NE	52	WELL #4 - 180 FEET SOUTH AND 1400 FEET EAST FROM THE SE CORNER OF H. GEER DLC 51

Authorized Place of Use:

IRRIGATION						
Twp	Rng	Mer	Sec	Q-Q	DLC	Acres
8 S	1 W	WM	17	NW SE	70	1.3
8 S	1 W	WM	17	SW SE	70	33.9
8 S	1 W	WM	20	NW NE	70	19.6
TOTAL						54.8

8. Transfer Application T-14542 proposes an additional point of appropriation as follows:

Twp	Rng	Mer	Sec	Q-Q	DLC	Measured Distances	Approximate Distance from Authorized POA
8 S	1 W	WM	17	NW SE	70	WELL A - 1395 FEET NORTH AND 1385 FEET WEST FROM THE SE CORNER OF SECTION 17	2525 feet Northeast

Transfer Review Criteria [OAR 690-380-0100(14), OAR 690-380-4010(2), OAR and OAR 690-380-2110(2)]

9. Water has been used within the last five years prior to the submittal of Transfer Application T-14542 according to the terms and conditions of the right. There is no information in the record that would demonstrate that the right is subject to forfeiture under ORS 540.610.
10. A water delivery system sufficient to use the full amount of water allowed under the existing right was present within the five-year period prior to submittal of Transfer Application T-14542.
11. The water right is subject to transfer as defined in ORS 540.505(4) and OAR 690-380-0100(14).
12. The proposed point of appropriation develops groundwater from the same aquifer as the authorized point of appropriation, as required by OAR 690-380-2110(2).
13. The proposed change, as conditioned, would not result in enlargement of the right.
14. The proposed change, as conditioned, would not result in injury to other existing water rights.
15. All other application requirements are met.

Conclusions of Law


The additional point of appropriation proposed in Transfer Application T-14542 is consistent with the requirements of ORS 537.705 and 540.505 to 540.580 and OAR 690-380-5000.

Now, therefore, it is ORDERED:

1. The additional point of appropriation proposed in Transfer Application T-14542 is approved.
2. The right to the use of the water is restricted to beneficial use at the place of use described and is subject to all other conditions and limitations contained in Certificate 56439 and any related decree.

3. Approval of this transfer application does not constitute nor grant legal access onto or through another person's property for purposes of accessing the new point of appropriation.
4. Water right Certificate 56439 is cancelled. A new certificate will be issued describing that portion of the right not affected by this transfer.
5. The quantity of water diverted at the new additional point of appropriation (Well A), together with that diverted at the original point of appropriation (Well #4), shall not exceed the quantity of water lawfully available at the original point of appropriation (Well #4).
6. Water shall be acquired from the same aquifer (water source) as the original point of appropriation.
7. Water use measurement conditions:
 - a. Before water use may begin under this order, the water user shall install a totalizing flow meter, or, with prior approval of the Director, another suitable measuring device, at each point of appropriation (new and existing).
 - b. The water user shall maintain the meters or measuring devices in good working order.
 - c. The water user shall allow the Watermaster access to the meters or measuring devices; provided however, where the meters or measuring devices are located within a private structure, the Watermaster shall request access upon reasonable notice.
8. Full beneficial use of the water shall be made, consistent with the terms of this order, on or before **October 1, 2030**. A Claim of Beneficial Use prepared by a Certified Water Right Examiner shall be submitted by the applicant to the Department within one year after the deadline for completion of the change and full beneficial use of the water.
9. After satisfactory proof of beneficial use is received, a new certificate confirming the right transferred will be issued.

Dated in Salem, Oregon on **AUG 21 2025**


Lisa J. Jaramillo, Transfer and Conservation Section Manager, for
IVAN GALL, DIRECTOR
Oregon Water Resources Department

Mailing Date: **AUG 22 2025**

STATE OF OREGON

COUNTY OF MARION

CERTIFICATE OF WATER RIGHT

THIS CERTIFICATE ISSUED TO

DELS FARM, INC.
 11228 SILVERFALLS
 AUMSVILLE, OR 97325

confirms the right to use the waters of WELL #4 a tributary of BEAVER CREEK for IRRIGATION of 45.6 ACRES.

This right was perfected under Permit G-5870. The dates of priority are JULY 6, 1973, for 0.30 cfs and DECEMBER 13, 1974, for 0.05 cfs. The amount of water to which this right is entitled is limited to an amount actually used beneficially and shall not exceed 0.35 cubic foot per second or its equivalent in case of rotation, measured at the point of diversion from the well.

The well is located as follows:

Twp	Rng	Mer	Sec	Q-Q	DLC	Measured Distances
8 S	1 W	WM	20	NE NW	52	WELL #4 - 180 FEET SOUTH AND 1400 FEET EAST FROM THE SE CORNER OF H. GEER DLC 51

The amount of water used for irrigation, together with the amount secured under any other right existing for the same lands, shall be limited to ONE-EIGHTIETH of one cubic foot per second per acre, or its equivalent for each acre irrigated, and shall be further limited to a diversion of not to exceed 2.5 acre-feet per acre for each acre irrigated during the irrigation season of each year, and shall conform to such reasonable rotation system as may be ordered by the proper state officer.

A description of the place of use to which this right is appurtenant is as follows:


IRRIGATION						
Twp	Rng	Mer	Sec	Q-Q	DLC	Acres
8 S	1 W	WM	20	NE NE	52	4.6
8 S	1 W	WM	20	NW NE	52	6.1
8 S	1 W	WM	20	NE NW	52	12.3
8 S	1 W	WM	20	SE NW	52	22.6
TOTAL						45.6

This certificate describes that portion of water right Certificate 56439, State Record of Water Right Certificates, NOT modified by the provisions of an order of the Water Resources Director entered AUG 21 2025, approving Transfer Application T-14542.

The issuance of this superseding certificate does not confirm the status of the water right in regard to the provisions of ORS 540.610 pertaining to forfeiture or abandonment.

The right to the use of the water for the above purpose is restricted to beneficial use on the lands or place of use described.

WITNESS the signature of the Water Resources Director, affixed AUG 21 2025.

A handwritten signature in black ink, appearing to read "Lisa V. Jaramillo", written over a horizontal line.

Lisa V. Jaramillo, Transfer and Conservation Section Manager, for
IVAN GALL, DIRECTOR
Oregon Water Resources Department



Received by OWRD

JUN 30 2025

Salem, OR

Date Received (Date Stamp Here)

OWRD Over-the-Counter Submission Receipt

Applicant Name(s) & Address: Patrick Beggs & Denise Beggs
13239 Morrow Ln SE Turner, OR 97392

Transaction Type: Newspaper Notice

Fees Received: \$ 180⁰⁰

Cash

Check:

Check No. 2424

Name(s) on Check: Will McGill Surveying LLC

Thank you for your submission. Oregon Water Resources Department (Department) staff will review your submittal as soon as possible.

If your submission is determined to be complete, you will receive a receipt for the fees paid and an acknowledgement letter stating your submittal is complete.

If determined to be incomplete, your submission and the accompanying fees will be returned with an explanation of deficiencies that must be addressed in order for the submittal to be accepted.

If you have any questions, please feel free to contact the Department's Customer Service staff at 503-986-0801 or 503-986-0810.

Sincerely,

OWRD Customer Service Staff

Submission received by: Nick Reece
(Name of OWRD staff)

Instructions for OWRD staff:

- Complete this Submission Receipt and make two (2) copies. Place one copy with the check/cash; and place the other copy with the submission (i.e., the application or other document).
- Date-stamp all pages. (NOTE: Do not stamp check.)
- Give this original Submission Receipt to the applicant.
- Record Submission Receipt information on the "RECEIVED OVER THE COUNTER" log sheet.
- Fold and put one copy of the Submission Receipt with check/cash into the Safe slot. Place the other copy of the Submission Receipt with submission (application/other document) in the top drawer of filing cabinet.



Oregon

Tina Kotek, Governor

June 30, 2025

Water Resources Department

North Mall Office Building
725 Summer St NE, Suite A
Salem, OR 97301
Phone 503-986-0900
Fax 503 986-0904
www.oregon.gov/owrd

PATRICK BEGGS
DENISE BEGGS
13239 MORROW LN. SE
TURNER, OR 97392

SUBJECT: Water Right Transfer Application T-14542

Your water right transfer will be ready for issuance of the Preliminary Determination, once the Department receives payment for publication of the newspaper notice.

Items needed before the next phase of processing...

At this time you need to:

1. submit a check in the amount of \$180.00 (to cover cost of publication of the notice), made out to the Oregon Water Resources Department.
2. **write "for T-14542 NOTICE" on the front of your check, and**
3. submit it with the tracking stub at the bottom of this letter.

Mail the check to 725 Summer St. NE, Suite A, Salem, OR 97301-1266, **no later than July 30, 2025.**

What happens next...

Shortly after receiving payment, the Department will issue the Preliminary Determination, initiate publication in the Keizer Times newspaper, and also publish the notice on the Department's weekly notice. Publication of the notice will initiate a protest period during which any person may file either a protest opposing the decision proposed by the Department in the Preliminary Determination or a standing statement supporting the Department's decision.

If we do not receive payment for newspaper notice by July 30, 2025, a Preliminary Determination may be issued denying the application as incomplete.

Please don't hesitate to contact me at 503 979-9607 or Kim.R.French@water.oregon.gov if I may be of assistance.

Sincerely,

Kim French
Transfer Specialist
Transfer and Conservation Section

X-----

Attached is a check in the amount of \$180.00 (PCA #46118) for Newspaper Notice for Transfer T-14542 made out to Oregon Water Resources Department (or WRD)

- **"for T- 14542 NOTICE" written on front of check**

Mail to: Oregon Water Resources Department
725 Summer St. NE, Suite A
Salem, OR 97301-1266

Caseworker: Kim French



Oregon

Tina Kotek, Governor

June 30, 2025

Water Resources Department

North Mall Office Building

725 Summer St NE, Suite A

Salem, OR 97301

Phone 503-986-0900

Fax 503 986-0904

www.oregon.gov/owrd

PATRICK BEGGS
DENISE BEGGS
13239 MORROW LN. SE
TURNER, OR 97392

SUBJECT: Water Right Transfer Application T-14542

Your water right transfer will be ready for issuance of the Preliminary Determination, once the Department receives payment for publication of the newspaper notice.

Items needed before the next phase of processing...

At this time you need to:

1. submit a check in the amount of \$180.00 (to cover cost of publication of the notice), made out to the Oregon Water Resources Department.
2. write "for T-14542 NOTICE" on the front of your check, and
3. submit it with the tracking stub at the bottom of this letter.

Mail the check to 725 Summer St. NE, Suite A, Salem, OR 97301-1266, **no later than July 30, 2025.**

What happens next...

Shortly after receiving payment, the Department will issue the Preliminary Determination, initiate publication in the Keizer Times newspaper, and also publish the notice on the Department's weekly notice. Publication of the notice will initiate a protest period during which any person may file either a protest opposing the decision proposed by the Department in the Preliminary Determination or a standing statement supporting the Department's decision.

If we do not receive payment for newspaper notice by July 30, 2025, a Preliminary Determination may be issued denying the application as incomplete.

Please don't hesitate to contact me at 503 979-9607 or Kim.R.French@water.oregon.gov if I may be of assistance.

Sincerely,

Kim French
Transfer Specialist
Transfer and Conservation Section

X-----

Attached is a check in the amount of \$180.00 (PCA #46118) for Newspaper Notice for Transfer T-14542 made out to Oregon Water Resources Department (or WRD)

- "for T- 14542 NOTICE" written on front of check

Mail to: Oregon Water Resources Department
725 Summer St. NE, Suite A
Salem, OR 97301-1266

Caseworker: Kim French

**STATE OF OREGON
WATER RESOURCES DEPARTMENT**

725 Summer St. N.E. Ste. A
SALEM, OR 97301-4172
(503) 986-0900 / (503) 986-0904 (fax)

RECEIPT # **145525**

INVOICE # _____

RECEIVED FROM: Will McCall Surveying LLC
BY: _____

APPLICATION	
PERMIT	
TRANSFER	T-14542

CASH: CHECK:# 2424 OTHER: (IDENTIFY) _____

TOTAL REC'D \$ 180.00

1083 TREASURY 4170 WRD MISC CASH ACCT

0407 COPIES	<u>4618</u>	\$
<u>0207</u> OTHER:	(IDENTIFY) <u>Newspaper Notice</u>	\$ <u>180.00</u>
0243 I/S Lease	_____	
0244 Muni Water Mgmt. Plan	_____	
0245 Cons. Water	_____	

4270 WRD OPERATING ACCT

MISCELLANEOUS			
0407 COPY & TAPE FEES			\$
0410 RESEARCH FEES			\$
0408 MISC REVENUE: (IDENTIFY)	_____		\$
TC162 DEPOSIT LIAB. (IDENTIFY)	_____		\$
0240 EXTENSION OF TIME			\$
WATER RIGHTS:			
0201 SURFACE WATER	EXAM FEE \$	0202	RECORD FEE \$
0203 GROUND WATER	\$	0204	\$
0205 TRANSFER	\$		
WELL CONSTRUCTION			
0218 WELL DRILL CONSTRUCTOR	EXAM FEE \$	0219	LICENSE FEE \$
LANDOWNER'S PERMIT		0220	\$
OTHER (IDENTIFY)	_____		

0536 TREASURY 0437 WELL CONST. START FEE

0211 WELL CONST START FEE	\$	CARD#	
0210 MONITORING WELLS	\$	CARD#	
OTHER (IDENTIFY)	_____		

0607 TREASURY 0467 HYDRO ACTIVITY LIC NUMBER

0233 POWER LICENSE FEE (FW/WRD)		\$
0231 HYDRO LICENSE FEE (FW/WRD)		\$
HYDRO APPLICATION		\$

TREASURY OTHER / RDX

FUND _____ TITLE **RECEIVED**
OBJ. CODE _____ VENDOR # **OVER THE COUNTER**
DESCRIPTION _____ \$ _____

RECEIPT: **145525** DATED: 6-30-25 BY: [Signature]

AFFIDAVIT OF PUBLICATION
STATE OF OREGON, COUNTY OF MARION, SS:

I, Christine Baker, being first duly sworn, depose and say that I am the Bookkeeper of the Keizertimes, a newspaper of general circulation as defined by Section 58, Oregon Laws, as amended by Chapter 445 General Laws Of Oregon, 1929, printed and published in Keizer. In aforesaid county and state, that a NOTICE was published. Notice of Preliminary Determination for Water Right Transfer T-14542 T-14542 filed by Patrick C. Beggs and Denise Beggs, 13239 Morrow Ln. SE, Turner, OR 97392, proposes an additional point of appropriation under Certificate 56439. The right allows the use of not to exceed 0.43 cubic foot per second from Well in Sec. 20, T8S, R1W, WM for irrigation in Sects. 17 and 20, T8S, R1W, WM. The applicant proposes an additional point of appropriation in Sec. 17, T8S, R1W, WM. The Water Resources Department proposes to approve the transfer, based on the requirements of ORS Chapter 540 and OAR 690-380-5000. Any person may file, jointly or severally, a protest or standing statement within 30 days after the last date of newspaper publication of this notice, 8/1/2025. Call (503) 986-0935 to obtain additional information. If no protests are filed, the Department will issue a final order consistent with the preliminary determination.

Published in TWO (2) consecutive issues in the Keizertimes, July 25 and August 1, 2025.



Christine Baker


Subscribed and sworn before me this
1st day of August 2025.



Notary Public for Oregon, Marion County

September 8, 2025

My Commission Expires



**Notice of Preliminary Determination
for Water Right Transfer T-14542**

T-14542 filed by Patrick C. Beggs and Denise Beggs, 13239 Morrow Ln. SE, Turner, OR 97392, proposes an additional point of appropriation under Certificate 56439. The right allows the use of not to exceed 0.43 cubic foot per second from Well in Sec. 20, T8S, R1W, WM for irrigation in Sects. 17 and 20, T8S, R1W, WM. The applicant proposes an additional point of appropriation in Sec. 17, T8S, R1W, WM. The Water Resources Department proposes to approve the transfer, based on the requirements of ORS Chapter 540 and OAR 690-380-5000.

Any person may file, jointly or severally, a protest or standing statement within 30 days after the last date of newspaper publication of this notice, 8/1/2025. Call (503) 986-0935 to obtain additional information. If no protests are filed, the Department will issue a final order consistent with the preliminary determination.



Oregon

Tina Kotek, Governor

Water Resources Department

North Mall Office Building

725 Summer St NE, Suite A

Salem, OR 97301

Phone 503 986-0900

Fax 503 986-0904

www.oregon.gov/owrd

July 21, 2025

VIA CERTIFIED MAIL AND E-MAIL

PATRICK C. BEGGS
DENISE BEGGS
13239 MORROW LN. SE
TURNER, OR 97392

SUBJECT: Water Right Transfer Application T-14542

Please find enclosed the Preliminary Determination indicating that, based on the information available, the Department intends to approve application T-14542. This document is an intermediate step in the approval process; water may not be used legally as proposed in the transfer application until a Final Order has been issued by the Department. Please read this entire letter carefully to determine your responsibility for additional action.

A public notice is being published in the Department's weekly publication and in the Keizer Times newspaper, simultaneously with issuance of the Preliminary Determination. The notice initiates a period in which any person may file either a protest opposing the decision proposed by the Department in the Preliminary Determination or a standing statement supporting the Department's decision. The protest period will end 30 days after the last date of newspaper publication.

If no protest is filed, the Department will issue a Final Order consistent with the Preliminary Determination. You should receive a copy of the Final Order about 30 days after the close of the protest period.

If a protest is filed, the application may be referred to a contested case proceeding. A contested case provides an opportunity for the proponents and opponents of the decision proposed in the Preliminary Determination to present information and arguments supporting their position in a quasi-judicial proceeding.

Please don't hesitate to contact me at 503 979-9607 or Kim.R.French@water.oregon.gov, if I may be of assistance.

Sincerely,

Kim French
Transfer Specialist
Transfer and Conservation Section

cc: Transfer Application file T-14542
Gregory J. Wacker, District 16 Watermaster *(via e-mail)*
William E. McGill, Agent for the applicant *(via e-mail)*

encs

4. On June 13, 2025, the agent for the applicants requested a completion date of October 1, 2030 to allow extra time needed to drill Well A and make other needed changes to the irrigation system. The Department granted the longer time for completion per OAR 690-380-5140 (3).

5. The portion of the right to be transferred is as follows:

Certificate: 56439 in the name of DELS FARM, INC. (perfected under Permit G-5870)

Use: IRRIGATION OF 54.8 ACRES

Priority Date

and Rate: JULY 6, 1973, for 0.37 CUBIC FOOT PER SECOND (CFS)

DECEMBER 13, 1974, for 0.06 CFS – NOT TO EXCEED A TOTAL OF 0.43 CFS

Limit/Duty: The amount of water used for irrigation, together with the amount secured under any other right existing for the same lands, shall be limited to ONE-EIGHTIETH of one cubic foot per second per acre, or its equivalent for each acre irrigated and shall be further limited to a diversion of not to exceed 2.5 acre-feet per acre for each acre irrigated during the irrigation season of each year.

Source: WELL #4 a tributary of BEAVER CREEK

Authorized Point of Appropriation:

Twp	Rng	Mer	Sec	Q-Q	DLC	Measured Distances
8 S	1 W	WM	20	NE NW	52	WELL #4 - 180 FEET SOUTH AND 1400 FEET EAST FROM THE SE CORNER OF H. GEER DLC 51

6. Certificate 56439 incorrectly describes the location of Well #4, however, the applicant has provided a description with the accurate location of Well #4 as follows:

Twp	Rng	Mer	Sec	Q-Q	DLC	Measured Distances
8 S	1 W	WM	20	NW NE	52	WELL #4 - 180 FEET SOUTH AND 1400 FEET EAST FROM THE SE CORNER OF H. GEER DLC 51

Authorized Place of Use:

IRRIGATION						
Twp	Rng	Mer	Sec	Q-Q	DLC	Acres
8 S	1 W	WM	17	NW SE	70	1.3
8 S	1 W	WM	17	SW SE	70	33.9
8 S	1 W	WM	20	NW NE	70	19.6
TOTAL						54.8

7. Transfer Application T-14542 proposes an additional point of appropriation as follows:

Twp	Rng	Mer	Sec	Q-Q	DLC	Measured Distances	Approximate Distance from Authorized POA
8 S	1 W	WM	17	NW SE	70	WELL A - 1395 FEET NORTH AND 1385 FEET WEST FROM THE SE CORNER OF SECTION 17	2525 feet Northeast

Transfer Review Criteria [OAR 690-380-0100(14), OAR 690-380-4010(2), OAR and OAR 690-380-2110(2)]

8. Water has been used within the last five years prior to the submittal of Transfer Application T-14542 according to the terms and conditions of the right. There is no information in the record that would demonstrate that the right is subject to forfeiture under ORS 540.610.
9. A water delivery system sufficient to use the full amount of water allowed under the existing right was present within the five-year period prior to submittal of Transfer Application T-14542.
10. The water right is subject to transfer as defined in ORS 540.505(4) and OAR 690-380-0100(14).
11. The proposed point of appropriation develops groundwater from the same aquifer as the authorized point of appropriation, as required by OAR 690-380-2110(2).
12. The proposed change, as conditioned, would not result in enlargement of the right.
13. The proposed change, as conditioned, would not result in injury to other existing water rights.
14. All other application requirements are met.

Determination and Proposed Action


The additional point of appropriation proposed in Transfer Application T-14542 appears to be consistent with the requirements of ORS 537.705 and 540.505 to 540.580 and OAR 690-380-5000. If protests are not filed pursuant to OAR 690-380-4030, the application will be approved.

If Transfer Application T-14542 is approved, the final order will include the following:

1. *The additional point of appropriation proposed in Transfer Application T-14542 is approved.*
2. *The right to the use of the water is restricted to beneficial use at the place of use described and is subject to all other conditions and limitations contained in Certificate 56439 and any related decree.*
3. *Approval of this transfer application does not constitute nor grant legal access onto or through another person's property for purposes of accessing the new point of appropriation.*
4. *Water right Certificate 56439 is cancelled. A new certificate will be issued describing that portion of the right not affected by this transfer.*

5. *The quantity of water diverted at the new additional point of appropriation (Well A), together with that diverted at the original point of appropriation (Well #4), shall not exceed the quantity of water lawfully available at the original point of appropriation (Well #4).*
6. *Water shall be acquired from the same aquifer (water source) as the original point of appropriation.*
7. *Water use measurement conditions:*
 - a. *Before water use may begin under this order, the water user shall install a totalizing flow meter, or, with prior approval of the Director, another suitable measuring device, at each point of appropriation (new and existing).*
 - b. *The water user shall maintain the meters or measuring devices in good working order.*
 - c. *The water user shall allow the Watermaster access to the meters or measuring devices; provided however, where the meters or measuring devices are located within a private structure, the Watermaster shall request access upon reasonable notice.*
8. *Full beneficial use of the water shall be made, consistent with the terms of this order, on or before **October 1, 2026**. A Claim of Beneficial Use prepared by a Certified Water Right Examiner shall be submitted by the applicant to the Department within one year after the deadline for completion of the change and full beneficial use of the water.*
9. *After satisfactory proof of beneficial use is received, a new certificate confirming the right transferred will be issued.*

Dated in Salem, Oregon on JUN 21 2025


Lisa J. Jaramillo, Transfer and Conservation Section Manager, for
IVAN GALL, DIRECTOR
Oregon Water Resources Department

This Preliminary Determination was prepared by Kim French. If you have questions about the information in this document, you may reach me at 503-979-9607 or Kim.R.French@water.oregon.gov.

Protests

Under the provisions of ORS 540.520(6) & (7) and OAR 690-380-4030, within 30 days after the last date of publication of the newspaper notice or the Department's weekly notice as prescribed by OAR 690-380-4020, whichever is later, any person may file, jointly or severally, a protest expressing opposition of approval of the transfer application and disagreement with

this Preliminary Determination or a standing statement in support of this Preliminary Determination. If this Preliminary Determination determines that a change in point of diversion or appropriation would result in injury, the applicant may file a notification of intent to pursue approval of the transfer under OAR 690-380-5030 to 690-380-5050. Protests and standing statements must be received by the Water Resources Department within 30 days after the last date of publication of the newspaper notice or the Department's weekly notice as prescribed by OAR 690-380-4020, whichever is later.

Protests must be in writing and received in hard copy form with the appropriate statutory protest filing fee; protests cannot be filed by electronic mail. [OAR 690-002-0025(3) and 690-380-0100(9)]. The protest must include the following:

- The person's name, address, and telephone number;
- All reasonably ascertainable issues and all reasonably available arguments supporting the person's position by the close of the protest period. Failure to raise a reasonably ascertainable issue in a protest or failure to provide sufficient specificity to afford the Department an opportunity to respond to the issue may preclude consideration of the issue during the hearing;
- If you are the applicant, a protest fee of \$480 required by ORS 536.050; and
- If you are not the applicant, a protest fee of \$950 required by ORS 536.050 and proof of service of the protest upon the applicant.

Requests for Standing

Under the provisions of OAR 690-380-4030(5), the Department shall provide to persons who have filed standing statements as defined under OAR 690-380-0100(11) notice of any differences between the Department's Preliminary Determination and the Final Order, notice of a hearing on the application under OAR 137-003-0535, and an opportunity to request limited party status or party status in the hearing.

Requests for standing must be received in the Water Resources Department no later than 30 days after the last date of publication of the newspaper notice or the Department's weekly notice as prescribed by OAR 690-380-4020, whichever is later. Requests for standing must be in writing, and must include the following:

- The requester's name, mailing address and telephone number;
- If the requester is representing a group, association or other organization, the name, address and telephone number of the represented group;
- A statement that the requester supports the preliminary determination as issued.

After the protest period has ended, the Director will either issue a Final Order or schedule a contested case hearing. The contested case hearing will be scheduled only if a protest has been filed under OAR 690-380-4030. In accordance with OAR 690-380-4200, notice and conduct of the hearing shall:

- Be under the applicable provisions of ORS 183.310 to 183.550, pertaining to contested cases, and the hearing shall be held in the area where the rights are located unless all parties stipulate otherwise; and
- If a protest has asserted that a water right to be transferred has been forfeited through non-use, include the notice and procedures described in OAR 690-017-0500 to 690-017-0900.

If after hearing the Department issues a proposed Final Order finding that a change in point of diversion or appropriation will result in injury, the applicant may file a notification of intent to pursue approval of the transfer under OAR 690-380-5030 to 690-380-5050 within 15 days of receipt of the proposed order. Notwithstanding 690-002-0175, if the applicant files a notification of intent to pursue approval of the transfer under 690-380-5030 to 690-380-5050, the deadline for filing exceptions to the proposed order shall be 30 days after the Department provides notice to the parties that the transfer does not meet the requirements of 690-380-5030 to 690-380-5050.

If you do not request a hearing within 30 days after the close of the protest period, or if you withdraw a request for a hearing, notify the Department or the administrative law judge that you will not appear, or fail to appear at a scheduled hearing, the Director may issue a final order by default. If the Director issues a Final Order by default, the Department designates the relevant portions of its files on this matter, including all materials that you have submitted relating to this matter, as the record for purpose of proving a *prima facie* case upon default.

You may be represented by an attorney at the hearing. Legal aid organizations may be able to assist a party with limited financial resources. Generally, partnerships, corporations, associations, governmental subdivisions, or public or private organizations are represented by an attorney. However, consistent with OAR 690-002-0020 and OAR 690-137-0555, an agency representative may represent partnerships, corporations, associations, governmental subdivisions or public, or private organizations if the Department determines that appearance of a person by an authorized representative will not hinder the orderly and timely development of the record in this case.

Notice Regarding Servicemembers: Active-duty servicemembers have a right to stay proceedings under the federal Servicemembers Civil Relief Act. 50 U.S.C. App. §§501-597b. For more information contact the Oregon State Bar at 800-452-8260, the Oregon Military Department at 971-355-4127, or the nearest United States Armed Forces Legal Assistance Office through <http://legalassistance.law.af.mil>.

If you have questions about how to file a protest or if you have previously filed a protest and you want to know the status, please contact Will Davidson at 503-507-2749.

If you have questions about the Department or any of its programs, please contact our Water Resources Customer Service Group at 503-986-0900.

Address any correspondence to: Oregon Water Resources Department, Transfer and Conservation Section, 725 Summer Street NE, Suite A, Salem OR 97301-1266.

TRANSFER COVER SHEET

Transfer: T-14542

GR Application #: GR-

File Assigned- Transfer Specialist:

Transfer Type: Regular Transfer

Reimbursement Authority?

Applicant: Patrick and Denise Beggs 13239 Morrow Ln. SE Turner, OR 97392	Receiving Landowner: 	CWRE Agent: William McGill 15333 Pletzer Rd SE Turner, OR 97392
Interested Parties: BOR (date): _____ Tribal Gov't: _____ Gov'ts: Marion County Planning Department County: MARION	Irrigation District: Check area of interest on map <input type="checkbox"/>	Additional Contact Information: _____

Key Dates & Initial Actions (Support Staff)

Type of change(s) proposed- attach additional review checklists as necessary			
ADDITIONAL POINT OF APPROPRIATION			
If change is Historic or Substitution, application will go directly to Final Order. Add'l questions on last page for Historic and Gov't Action.			
Fees Pd:	\$1840.00	WM Review request date sent - WM District: 16	10/3/2024
Received Date:	October 1, 2024	WM Review - date received:	
Acknowledgement Letter Sent Date:	10/3/2024	GW Review - date sent:	10/3/2024
County sent cc: of Ack Letter Date:	10/3/2024	GW Review - date received:	
Initial Public Notice Date:	10/8/2024	ODFW Review - date sent: ODFW District:	
Comments Received:	Yes <input type="checkbox"/> No: <input type="checkbox"/>	ODFW Review - date received:	

Water Rights Affected

File Marked	No.	App. File # or Decree Name	Permit	Certificate	RR/CR Needed	RR/CR Nos.
<input type="checkbox"/>	1	G-6212	G-5870	56439	<input type="checkbox"/> Yes <input type="checkbox"/> No	
<input type="checkbox"/>	2				<input type="checkbox"/> Yes <input type="checkbox"/> No	
<input type="checkbox"/>	3				<input type="checkbox"/> Yes <input type="checkbox"/> No	

I have confirmed that the information on this document is correct (or has been corrected): initials

Caseworker Actions:

Assigned in WRIS:	DPD Workflow updated:	WRIS Notes:
PD and RR sent to Data Entry:	Certified mail date:	
Newspaper notice needed: Yes <input type="checkbox"/> No: <input type="checkbox"/>	Name of Newspaper:	
PD notice email coordinator:	PD notice Request Date:	Amount Due: \$
		Received date:
Last day of publication:	Affidavit received:	

DOCUMENT	Drafted		Peer Review		Policy Review		Changes		ODFW contact info: <input type="checkbox"/> included NA: <input type="checkbox"/>	
	Date	initials	Date	initials	Date	initials	Date	initials	WM contact info: <input type="checkbox"/> included NA: <input type="checkbox"/>	
DPD									Number of Docs for signature:	
NOTICE									Date in Signature bin	Signature date
PD										7-21-25
FO										
RR										

Special Issues:

PERMANENT TRANSFER APPLICATION CHECKLIST

RA

Transfer #: **(GR-)**T-14542

CW	PR	Coord	
<input type="checkbox"/>	<input type="checkbox"/>	<input type="checkbox"/>	Save all certificates in electronic "T" folder and highlight Priority Date, Rate, Use and Limit/Duty paragraph
<input type="checkbox"/>	<input type="checkbox"/>	<input type="checkbox"/>	<input type="checkbox"/> Supplemental checklist for transfers w/in a District (S:\groups\wr\TACS\WRISApps Templates\Transfer Checklists\SUPP_Within District Processing Checklist 9-5-2019) If this is a Living Certificate – check with Ann Reece See Supplemental Language document for language

Transfer Application Review and Deficiencies			
CW	PR	Coord	
<input type="checkbox"/>	<input type="checkbox"/>	<input type="checkbox"/>	Are all applicants/agents listed in WRIS with email addresses, if available? <input type="checkbox"/> Yes <input type="checkbox"/> No
<input type="checkbox"/>	<input type="checkbox"/>	<input type="checkbox"/>	Have all permit/certificates been entered in WRIS under Transfer #? <input type="checkbox"/> Yes <input type="checkbox"/> No
<input type="checkbox"/>	<input type="checkbox"/>	<input type="checkbox"/>	Were timely Public Comments received? (if yes, enter commenter names/email on mailing list) <input type="checkbox"/> Yes <input type="checkbox"/> No
Add finding for any comments received (see Supplemental Language document)			

Groundwater Modification Application Review and Deficiencies			
CW	PR	Coord	<input type="checkbox"/> N/A
<input type="checkbox"/>	<input type="checkbox"/>	<input type="checkbox"/>	If for a Groundwater Modification, were there any assignments? All GR Mod applicants must be the holder of record. <input type="checkbox"/> Yes <input type="checkbox"/> No
<input type="checkbox"/>	<input type="checkbox"/>	<input type="checkbox"/>	Are there any past GR Modifications and/or letters documenting changes to the GR These must be accounted for in the GR Mod Order. <input type="checkbox"/> Yes <input type="checkbox"/> No

Review "From" and "To" Lands and/or POD/POA			
CW	PR	Coord	
<input type="checkbox"/>	<input type="checkbox"/>	<input type="checkbox"/>	Are only the authorized POD(s)/POA(s)/POU listed on the "from" map? <input type="checkbox"/> Yes <input type="checkbox"/> No
<input type="checkbox"/>	<input type="checkbox"/>	<input type="checkbox"/>	Does the "from" map match the certificate map? If No, what is different? <input type="checkbox"/> Yes <input type="checkbox"/> No
<input type="checkbox"/>	<input type="checkbox"/>	<input type="checkbox"/>	Compare FROM POU in application (Table 2) with certificate. <i>Mark certificate with acres being xferred, any RR acres and any acres being cancelled.</i>
<input type="checkbox"/>	<input type="checkbox"/>	<input type="checkbox"/>	Compare TO POU in Table 2 with the TO Lands on map (for accuracy)
<input type="checkbox"/>	<input type="checkbox"/>	<input type="checkbox"/>	Are any of the "from" lands being cancelled/diminished? <input type="checkbox"/> Yes <input type="checkbox"/> No
<input type="checkbox"/>	<input type="checkbox"/>	<input type="checkbox"/>	If Yes, were cancellation/diminution affidavits submitted? (see findings and additional authority in Supplemental Language doc) <input type="checkbox"/> Yes <input type="checkbox"/> No
<input type="checkbox"/>	<input type="checkbox"/>	<input type="checkbox"/>	Are any instream water rights affected? If Yes, Cert # (If Yes, check criteria for injury-upstream POD move, moving closer to SW, or return flows affected) <input type="checkbox"/> Yes <input type="checkbox"/> No

Layered/Supplemental Rights			
CW	PR	Coord	<input type="checkbox"/> N/A
<input type="checkbox"/>	<input type="checkbox"/>	<input type="checkbox"/>	Are there any layered irrigation rights? <input type="checkbox"/> Yes <input type="checkbox"/> No
<input type="checkbox"/>	<input type="checkbox"/>	<input type="checkbox"/>	If Yes, were they included in application? If No, they must move with the primary, to a "like" primary, or they will be cancelled though the transfer process <input type="checkbox"/> Yes <input type="checkbox"/> No
<input type="checkbox"/>	<input type="checkbox"/>	<input type="checkbox"/>	Layered right(s) Cert:

<input type="checkbox"/>	<input type="checkbox"/>	<input type="checkbox"/>	Are any supplemental rights being transferred? (verify that it is actually a supplemental right)	<input type="checkbox"/> Yes	<input type="checkbox"/> No
<input type="checkbox"/>	<input type="checkbox"/>	<input type="checkbox"/>	If Yes, are they being transferred to a "like" primary (i.e. similar reliability)?	<input type="checkbox"/> Yes	<input type="checkbox"/> No
<input type="checkbox"/>	<input type="checkbox"/>	<input type="checkbox"/>	Notes:		

Transfer Review Criteria					
CW	PR	Coord			
<input type="checkbox"/>	<input type="checkbox"/>	<input type="checkbox"/>	Validity of the right – Has the right been used in the last 5 years and is not subject to forfeiture?	<input type="checkbox"/> Yes	<input type="checkbox"/> No
<input type="checkbox"/>	<input type="checkbox"/>	<input type="checkbox"/>	<input type="checkbox"/> Evidence of use and supporting documentation <input type="checkbox"/> Confirming (not a remaining right) cert issued within the last 5 years <input type="checkbox"/> Rebuttal to forfeiture (ORS 540.610)		
<input type="checkbox"/>	<input type="checkbox"/>	<input type="checkbox"/>	Ready, Willing and Able – <input type="checkbox"/> Current delivery system sufficiently described in application. Does delivery system have capacity to fully divert and use the authorized rate/duty of the right?	<input type="checkbox"/> Yes	<input type="checkbox"/> No
<input type="checkbox"/>	<input type="checkbox"/>	<input type="checkbox"/>	Would the proposed transfer result in enlargement? If Yes, why? What conditions, if any, will avoid?	<input type="checkbox"/> Yes	<input type="checkbox"/> No
<input type="checkbox"/>	<input type="checkbox"/>	<input type="checkbox"/>	Would the proposed transfer result in injury? If Yes, why? What conditions, if any, will avoid?	<input type="checkbox"/> Yes	<input type="checkbox"/> No
<input type="checkbox"/>	<input type="checkbox"/>	<input type="checkbox"/>	If injury, has WM or GW provided a list of injured water right holders? <input type="checkbox"/> N/A	<input type="checkbox"/> Yes	<input type="checkbox"/> No
<input type="checkbox"/>	<input type="checkbox"/>	<input type="checkbox"/>	If POD/POA/APOD/APOA change, will it be from the same source? If No, deny per OAR 690-380-2110(2) <input type="checkbox"/> N/A	<input type="checkbox"/> Yes	<input type="checkbox"/> No
<input type="checkbox"/>	<input type="checkbox"/>	<input type="checkbox"/>	Notes:		

Draft Preliminary Determination and Cover Letter – 12 pt. Calibri font					
CW	PR	Coord			
<input type="checkbox"/>	<input type="checkbox"/>	<input type="checkbox"/>	Prepare ModPod workareas		
<input type="checkbox"/>	<input type="checkbox"/>	<input type="checkbox"/>	Prepare DPD (save as T-XXXXX-dpd-approve/deny (where XXXXX is the transfer number)		
<input type="checkbox"/>	<input type="checkbox"/>	<input type="checkbox"/>	Prepare DPD Cover letter (save as T-XXXXX-dpd-cov)		
<input type="checkbox"/>	<input type="checkbox"/>	<input type="checkbox"/>	Prepare Public Notice <input type="checkbox"/> and/or <input type="checkbox"/> newspaper notice (if required) (save as T-XXXXX-pd-notice)		
<input type="checkbox"/>	<input type="checkbox"/>	<input type="checkbox"/>	Prepare Remaining Right(s) (if applicable). Send with DPD, cover letter and notice for peer review.		

Issue Draft Preliminary Determination	
CW	
<input type="checkbox"/>	Copy DPD and cover letter for paper file
<input type="checkbox"/>	Save DPD and cover letter as PDF
<input type="checkbox"/>	Mail/email to applicant/agent/WM
<input type="checkbox"/>	Add workflow item "Draft PD Issued"

Report of Ownership Information (ROI)					
CW	PR	Coord			
<input type="checkbox"/>	<input type="checkbox"/>	<input type="checkbox"/>	Does legal description in ROI/Deed match "from" lands?	<input type="checkbox"/> Yes	<input type="checkbox"/> No
<input type="checkbox"/>	<input type="checkbox"/>	<input type="checkbox"/>	Have all owners on the ROI/Deed signed the application?	<input type="checkbox"/> Yes	<input type="checkbox"/> No
<input type="checkbox"/>	<input type="checkbox"/>	<input type="checkbox"/>	Has a notarized statement of consent been submitted? (if applicable) <input type="checkbox"/> N/A	<input type="checkbox"/> Yes	<input type="checkbox"/> No

Newspaper Notice (if required)					
CW	PR	Coord	<input type="checkbox"/> N/A		
<input type="checkbox"/>	<input type="checkbox"/>	<input type="checkbox"/>	<input type="checkbox"/>	Prepare/send letter to applicant/agent regarding newspaper notice cost	<input type="checkbox"/> Yes <input type="checkbox"/> No
<input type="checkbox"/>	<input type="checkbox"/>	<input type="checkbox"/>	<input type="checkbox"/>	TACS Support delivered receipted funds to caseworker	<input type="checkbox"/> Yes <input type="checkbox"/> No

Preliminary Determination and Cover Letter Preparation

CW	PR	Coord	See cheat sheet at (S:\groups\wr\TACS\6. Transfers\Procedures\DPD to PD Conversion 12-8-2016) for more detailed instructions	
<input type="checkbox"/>	<input type="checkbox"/>	<input type="checkbox"/>	Was application amended after DPD was issued? - Make sure amended pages were scanned to WRIS (see support staff) and make sure you mark amended (replaced) pages with SUPERSEDED. Also make findings in PD.	<input type="checkbox"/> Yes <input type="checkbox"/> No
<input type="checkbox"/>	<input type="checkbox"/>	<input type="checkbox"/>	If Yes, what was amended?	
<input type="checkbox"/>	<input type="checkbox"/>	<input type="checkbox"/>	Did amendment change outcome from denial to approval? <i>If Yes, make findings in PD.</i>	<input type="checkbox"/> Yes <input type="checkbox"/> No
<input type="checkbox"/>	<input type="checkbox"/>	<input type="checkbox"/>	<input type="checkbox"/> If POD/POA changes or changes in "from" lands – re-review required from WM <input type="checkbox"/> If POA changes – re-review required from GW	
<i>Note: If POD was amended and changed from a downstream move to upstream within an ISWR reach – Consent to Injury may be required.</i>				
<input type="checkbox"/>	Save DPD as a new document (T-XXXXX-pd-approve/deny.doc) – 12 pt. Calibri font			
<input type="checkbox"/>	Remove "Draft" from document			
<input type="checkbox"/>	Unhide hidden findings (cntrl-A, select Font, uncheck "hidden" box) and add dates			
<input type="checkbox"/>	If application was amended, add finding including date of amendment			
<input type="checkbox"/>	Change language resulting from any amendments in response to the DPD, including language under Determination and Proposed Action			
<input type="checkbox"/>	Unhide appeal (protest) language at the end of the document			
<input type="checkbox"/>	Prepare PD Cover Letter (save as T-XXXXX-pd-cov)			
<input type="checkbox"/>	Check email address(s) for accuracy			
<input type="checkbox"/>	Notes:			
<input type="checkbox"/>	Send to caseworker/coordinator for Peer Review			

Data Center Review of PD

CW	PR	Coord	
<input type="checkbox"/>	<input type="checkbox"/>	<input type="checkbox"/>	Email PD and RR(s)(with new cert numbers) to Data* for review – indicate if file is RA *email address is in key
<input type="checkbox"/>	<input type="checkbox"/>	<input type="checkbox"/>	Data Center will send notification that file is complete
<input type="checkbox"/>	<input type="checkbox"/>	<input type="checkbox"/>	Make any necessary changes to PD or prepare Revised DPD (if substantive changes)

Issue Preliminary Determination

CW			
<input type="checkbox"/>	Print PD and put in Manager's box for signature and issuance (support will print cover letter)		
<input type="checkbox"/>	Add workflow notes		

Protest

CW	PR	Coor	
<input type="checkbox"/>	<input type="checkbox"/>	<input type="checkbox"/>	Have protests been received? <input type="checkbox"/> Yes <input type="checkbox"/> No If YES, STOP! Coordinate with Protest section.

Final Order

CW	See cheat sheet at (S:\groups\wr\TACS\6. Transfers\Procedures\PD to FO Conversion 12-8-2016) for more detailed instructions
Do not issue Final Order before this date: (protest period end date or 30 days after date of last newspaper publication)	
<input type="checkbox"/>	If application had a newspaper notice, verify that Affidavit of Publication was received. Date:
<input type="checkbox"/>	Save PD as a new document (T-XXXXX-ord-approve (or deny))
<input type="checkbox"/>	Remove "PRELIMINARY DETERMINATION" from document title and replace with "FINAL ORDER." Unhide hidden findings (cntrl-a, select Font, uncheck "hidden" box)
<input type="checkbox"/>	Replace "PROPOSING APPROVAL/DENIAL OF" with APPROVING/DENYING
<input type="checkbox"/>	Replace the "judicial review/reconsideration rights" box in the first page footer for the "Final Order" judicial review language; unhide and add Special Order Volume (support will add page #)
<input type="checkbox"/>	Update the hidden paragraph following the public notice and amendments findings (regarding issuance of PD)
<input type="checkbox"/>	Change "Determination and Proposed Action" to "Conclusions of Law" and update paragraph
<input type="checkbox"/>	Replace "If application T-XXXXX is approved . . ." with Now, therefore, it is ORDERED:"
<input type="checkbox"/>	Select list of conditions below "It is ORDERED" section and turn off Italics. Check numbering (start at "1").
<input type="checkbox"/>	Delete Protest language, Document preparation box, and Notice Regarding Servicemembers; Insert "Mailing Date: _____"
<input type="checkbox"/>	Final Check: All Conclusions of Law are supported by Findings and Transfer Review Criteria

Remaining Rights

CW	PR	Coord	<input type="checkbox"/> N/A
<input type="checkbox"/>	<input type="checkbox"/>	<input type="checkbox"/>	Make sure all RR certs have new cert numbers and are entered on the right side of the footer of each RR
<input type="checkbox"/>	<input type="checkbox"/>	<input type="checkbox"/>	Update left side of footer to read: T-XXXXX.rr.YYYYY.ini, where YYYYY is original cert number and .ini stands for your initials. New certificate should be on the right.
<input type="checkbox"/>	<input type="checkbox"/>	<input type="checkbox"/>	Print RR on certificate paper and include with Final Order for signature

Issue Final Order

CW	
<input type="checkbox"/>	Pull "Working Copy" folder from file
<input type="checkbox"/>	Print and put FO and RR in Manager's box for signature (manager will deliver to support for processing and issuance)
Notes:	



Oregon

Tina Kotek, Governor

Water Resources Department

North Mall Office Building
725 Summer St NE, Suite A
Salem, OR 97301
Phone 503 986-0900
Fax 503 986-0904
www.oregon.gov/owrd

June 12, 2025

VIA E-MAIL

PATRICK C. BEGGS
DENISE BEGGS
13239 MORROW LN. SE
TURNER, OR 97392

Reference: Water Right Transfer Application T-14542

Your water right transfer is in the first of three phases of processing. Enclosed is a draft of the Department's Preliminary Determination regarding Transfer Application T-14542. The document reflects the Department's conclusion that, based on the information currently available, the transfer will be approved. Your response and submittal of the items outlined below are required by July 12, 2025.

Required items needing your immediate attention:

1. Please carefully review the Draft Preliminary Determination to verify that it accurately reflects the changes you intend to make and to become familiar with the proposed conditions.
2. **Respond in writing** by JULY 12, 2025, with acknowledgement that you agree to the proposed action and conditions.
3. If you find any errors, please let me know.
4. **REQUIRED:** You must submit a **Report of Ownership** for the lands where the water right is currently located (i.e., the FROM lands). This report:
 - a) Must be prepared by a title company;
 - b) Shall include a "prepared by" statement and the date the title company prepared the report printed on the cover sheet;
 - c) Must:
 - i. Be prepared no earlier than 3 months prior to the date of issuance of the Draft Preliminary Determination showing current ownership; **OR**
 - ii. Be prepared within 3 months of the date the water right conveyance agreement was recorded; **OR**
 - iii. Show ownership for the FROM land at the time a water right conveyance agreement was recorded.

If water right conveyance agreements are involved, it is helpful to provide copies of those agreements along with the Report of Ownership.

If we do not receive the items listed above by July 12, 2025, a Preliminary Determination may be issued denying the application as incomplete.

Please don't hesitate to contact me at 503-979-9607 or Kim.R.French@water.oregon.gov, if I may be of assistance.

Sincerely,

A handwritten signature in black ink, appearing to read "Kim French". The signature is fluid and cursive, with the first name "Kim" and last name "French" clearly distinguishable.

Kim French
Transfer Specialist
Transfer and Conservation Section

cc: Transfer Application file T-14542
Gregory J. Wacker, District 16 Watermaster (*via e-mail*)
William E. McGill, Agent for the applicant (*via e-mail*)

encs

**BEFORE THE WATER RESOURCES DEPARTMENT
OF THE
STATE OF OREGON**

In the Matter of Transfer Application)
T-14542, Marion County)

D R A F T

) PRELIMINARY DETERMINATION
) PROPOSING APPROVAL FOR AN
) ADDITIONAL POINT OF APPROPRIATION

Authority

Oregon Revised Statutes (ORS) 537.705 and 540.505 to 540.580 establish the process in which a water right holder may submit a request to transfer the point of appropriation, place of use, or character of use authorized under an existing water right. Oregon Administrative Rules (OAR) Chapter 690, Division 380 implement the statutes and provides the Department's procedures and criteria for evaluating transfer applications.

Applicant

PATRICK C. BEGGS
DENISE BEGGS
13239 MORROW LN. SE
TURNER, OR 97392

Findings of Fact

1. On October 1, 2024, PATRICK C. BEGGS AND DENISE BEGGS filed an application for an additional point of appropriation under Certificate 56439. The Department assigned the application number T-14542.
2. Notice of the application for transfer was published on October 8, 2024, pursuant to OAR 690-380-4000. No comments were filed in response to the notice.
3. The portion of the right to be transferred is as follows:

Certificate: 56439 in the name of DELS FARM, INC. (perfected under Permit G-5870)

Use: IRRIGATION OF 54.8 ACRES

Priority Date

and Rate: JULY 6, 1973 for 0.37 CUBIC FOOT PER SECOND (CFS) –
DECEMBER 13, 1973 for 0.06 CFS – NOT TO EXCEED A TOTAL OF 0.43 CFS

Limit/Duty: The amount of water used for irrigation, together with the amount secured under any other right existing for the same lands, shall be limited to ONE-EIGHTIETH of one cubic foot per second per acre, or its equivalent for each acre irrigated and shall be further limited to a diversion of not to exceed

11. All other application requirements are met.

Determination and Proposed Action

The additional point of appropriation proposed in Transfer Application T-14542 appears to be consistent with the requirements of ORS 537.705 and 540.505 to 540.580 and OAR 690-380-5000. If protests are not filed pursuant to OAR 690-380-4030, the application will be approved.

If Transfer Application T-14542 is approved, the final order will include the following:

1. *The additional point of appropriation proposed in Transfer Application T-14542 is approved.*
2. *The right to the use of the water is restricted to beneficial use at the place of use described and is subject to all other conditions and limitations contained in Certificate 56439 and any related decree.*
3. *Approval of this transfer application does not constitute nor grant legal access onto or through another person's property for purposes of accessing the new point of appropriation.*
4. *Water right Certificate 56439 is cancelled. A new certificate will be issued describing that portion of the right not affected by this transfer.*
5. *The quantity of water diverted at the new additional point of appropriation (Well A), together with that diverted at the original point of appropriation (Well #4), shall not exceed the quantity of water lawfully available at the original point of appropriation (Well #4).*
6. *Water shall be acquired from the same aquifer (water source) as the original point of appropriation.*
7. *Water use measurement conditions:*
 - a. *Before water use may begin under this order, the water user shall install a totalizing flow meter, or, with prior approval of the Director, another suitable measuring device, at each point of appropriation (new and existing).*
 - b. *The water user shall maintain the meters or measuring devices in good working order.*
 - c. *The water user shall allow the Watermaster access to the meters or measuring devices; provided however, where the meters or measuring devices are located within a private structure, the Watermaster shall request access upon reasonable notice.*

Groundwater Transfer Review Summary Form

Transfer/PA # T- 14542

GW Reviewer Stacey Garrison/Travis Brown Date Review Completed: 11/6/2024

Summary of Same Source Review:

The proposed change in point of appropriation is not within the same aquifer as per OAR 690-380-2110(2).

Summary of Water Level Decline Condition Review:

Water levels at the original point(s) of appropriation have exceeded the allowed decline threshold defined by conditions in the originating water right.

Summary of Injury Review:

The proposed transfer will result in another, existing water right not receiving previously available water to which it is legally entitled or result in significant interference with a surface water source as per 690-380-0100(3).

Summary of GW-SW Transfer Similarity Review:

The proposed SW-GW transfer doesn't meet the definition of "similarly" as per OAR 690-380-2130.

This is only a summary. Documentation is attached and should be read thoroughly to understand the basis for determinations.



Oregon Water Resources Department
 725 Summer Street NE, Suite A
 Salem, Oregon 97301-1271
 (503) 986-0900
 www.wrd.state.or.us

Ground Water Review Form:

- Water Right Transfer
- Permit Amendment
- GR Modification
- Other

Application: T-14542

Applicant Name: Patrick and Denise Beggs

- Proposed Changes: POA APOA SW→GW RA
 USE POU OTHER

Reviewer(s): Stacey Garrison/Travis Brown

Date of Review: 11/6/2024

Date Returned to WRSD: 11/12/2024

The information provided in the application is insufficient to evaluate whether the proposed transfer may be approved because:

- The water well reports provided with the application do not correspond to the water rights affected by the transfer.
- The application does not include water well reports or a description of the well construction details sufficient to establish the ground water body developed or proposed to be developed.
- Other _____

-
1. Basic description of the changes proposed in this transfer: Applicant proposes to add an APOA (PROP 556) to 54.8 ac of Certificate 56439. Certificate 56439 authorizes POA 1 (MARI 8825/8812) to irrigate 100.4 ac at a maximum rate of 0.78 cfs and a maximum annual duty of 251 AF. The maximum rate is split by priority date: 0.67 cfs with priority date of July 6, 1973, and 0.11 cfs with priority date of December 13, 1974. The transfer to the APOA (PROP 556) is evaluated at the maximum split, proportioned rate of 0.4257 cfs (0.366 cfs with priority date of July 6 1973, 0.060 cfs with priority date of December 13 1974) and a maximum annual duty of 137 AF.
 2. Will the proposed POA develop the same aquifer (source) as the existing authorized POA?
 Yes No Comments: The authorized POA (MARI 8825/8812) develops the weathered top of the Sand Hollow Basalt belonging to the Frenchman Springs member of the Wanapum Basalt Formation (Tolan and Beeson, 1999), part of the Columbia River Basalt Group, CRBG. The well is completed to 600 ft bls [-136 ft amsl], with water-bearing zones (WBZs) from 23 ft bls [441 ft amsl] to 350 ft bls [114 ft amsl]; when the well was deepened to 600 ft bls [-136 ft amsl], the driller noted "No water encountered". The proposed APOA (PROP 556) would likely develop the same Sand Hollow Basalt, with proposed casing and surface seal to 30 ft bls [543 ft amsl] and a maximum depth of 250 ft bls [323 ft amsl]. It is anticipated that the proposed APOA (PROP 556) will develop the same aquifer as the authorized POA (MARI 8825/8812).

- 3. a) Is the existing authorized POA subject to a water level decline condition?
 Yes No Comments: _____
 b) If yes, for each POA identify the reference level, most recent spring-high water level, and whether an applicable permit decline condition has been exceeded: N/A
- 4. a) Is there more than one source developed under the right (e.g., basalt and alluvium)?
 Yes No Comments: Only the Frenchman Springs member of the CRBG is developed.
 b) If yes, estimate the portion of the right supplied by each of the sources and describe any limitations that will need to be placed on the proposed change (rate, duty, etc.): N/A
- 5. a) Will this proposed change, at its maximum allowed rate of use, likely result in an increase in interference with another ground water right?
 Yes No Comments: The authorized POA (MARI 8825/8812) is closer to the nearest ground water user than the proposed APOA (PROP 556). A decrease in interference with other ground water users is anticipated.
 b) If yes, would this proposed change, at its maximum allowed rate of use, likely result in another groundwater right not receiving the water to which it is legally entitled?
 Yes No If yes, explain: N/A
- 6. a) Will this proposed change, at its maximum allowed rate of use, likely result in an increase in interference with another surface water source?
 Yes No Comments: The authorized POA (MARI 8825/8812) is closer to the nearest surface water source than the proposed APOA (PROP 556). A decrease in interference with surface water is anticipated.
 b) If yes, at its maximum allowed rate of use, what is the expected change in degree of interference with any surface water sources resulting from the proposed change?
 Stream: _____ Minimal Significant

 Provide context for minimal/significant impact: N/A
- 7. For SW-GW transfers, will the proposed change in point of diversion affect the surface water source similarly (as per OAR 690-380-2130) to the authorized point of diversion specified in the water use subject to transfer?
 Yes No Comments: N/A
- 8. What conditions or other changes in the application are necessary to address any potential issues identified above: _____
- 9. Any additional comments: _____

References

Transfer File: T-14542, Certificate 56439

Conlon, T.D., Wozniak, K.C., Woodcock, D., Herrera, N.B., Fisher, B.J., Morgan, D.S., Lee, K.K., and Hinkle, S.R., 2005, Ground-water hydrology of the Willamette Basin, Oregon, Scientific Investigations Report 2005-5168: U. S. Geological Survey, Reston, VA.

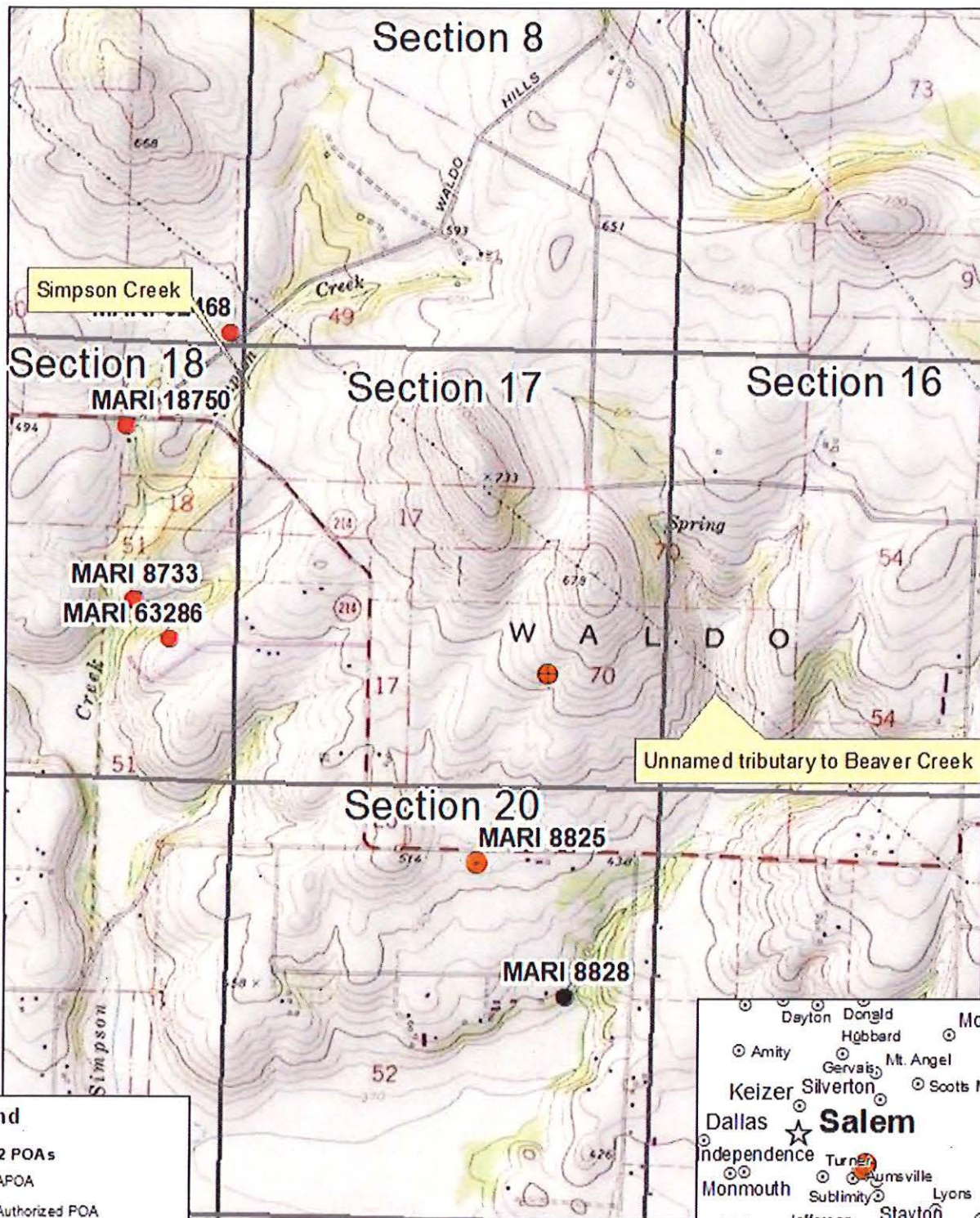
Gannett, M.W. and Caldwell, R., 1998, Geologic framework of the Willamette Lowland aquifer system, Oregon and Washington, Professional Paper 1424-A, 32 p: U. S. Geological Survey, Reston, VA.

Herrera, N.B., Burns, E.R., and Conlon, T.D., 2014, Simulation of groundwater flow and the interaction of groundwater and surface water in the Willamette Basin and Central Willamette subbasin, Oregon: U.S. Geological Survey Scientific Investigations Report 2014-5136, 152 p.

Theis, C.V., 1935, The relation between the lowering of the piezometric surface and the rate and duration of discharge of a well using groundwater storage, American Geophysical Union Transactions, vol. 16, p. 519-524.

Map

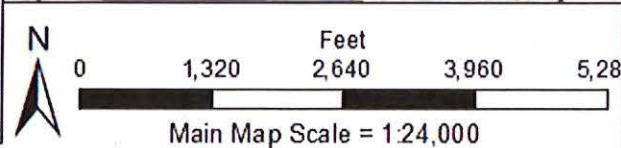
T-14542 Beggs



Legend

T-14542 POAs

- APOA
- Authorized POA
- Late Tertiary Basalt Aquifers
- Unknown
- Sections



Service Layer Credits. Copyright © 2013 National Geographic Society, iCubed

**STATE OF OREGON
WATER RESOURCES DEPARTMENT**

725 Summer St. N.E. Ste. A
SALEM, OR 97301-4172

(503) 986-0900 / (503) 986-0904 (fax)

RECEIPT # **144060**

INVOICE # _____

RECEIVED FROM: Pat Beggs
BY: Denise Beggs

APPLICATION	
PERMIT	
TRANSFER	<u>T-14542</u>

CASH: CHECK:# 5062 OTHER: (IDENTIFY) _____

TOTAL REC'D \$ 2,837.93

1083 TREASURY 4170 WRD MISC CASH ACCT

0407 COPIES 47124 R11521-25 \$ _____
0412 OTHER: (IDENTIFY) Transfer Reimbursement Authority \$ 2,837.93
0243 I/S Lease _____ 0244 Muni Water Mgm. Plan _____ 0245 Cons. Water _____

4270 WRD OPERATING ACCT

MISCELLANEOUS

0407	COPY & TAPE FEES		\$
0410	RESEARCH FEES		\$
0408	MISC REVENUE: (IDENTIFY)	_____	\$
TC162	DEPOSIT LIAB. (IDENTIFY)	_____	\$
0240	EXTENSION OF TIME		\$

WATER RIGHTS:

0201	SURFACE WATER	EXAM FEE	0202	RECORD FEE	\$
0203	GROUND WATER	\$	0204	RECORD FEE	\$
0205	TRANSFER	\$			

WELL CONSTRUCTION

0218	WELL DRILL CONSTRUCTOR	EXAM FEE	0219	LICENSE FEE	\$
	LANDOWNER'S PERMIT	\$	0220	LICENSE FEE	\$

OTHER (IDENTIFY) _____

0536 TREASURY 0437 WELL CONST. START FEE

0211	WELL CONST START FEE	\$	CARD#	
0210	MONITORING WELLS	\$	CARD#	

OTHER (IDENTIFY) _____

0607 TREASURY 0467 HYDRO ACTIVITY LIC NUMBER

0233	POWER LICENSE FEE (FW/WRD)		\$
0231	HYDRO LICENSE FEE (FW/WRD)		\$
	HYDRO APPLICATION		\$

TREASURY OTHER / RDX

FUND _____ TITLE _____
OBJ. CODE _____ VENDOR # _____
DESCRIPTION _____ \$ _____

RECEIPT: **144060**

DATED: 10-25-24 BY: [Signature]

**REIMBURSEMENT AUTHORITY
APPLICANT'S AGREEMENT
Contract Number: R11-521-25**

Received by OWRD

OCT 25 2024

Salem, OR

This Agreement is between the **Oregon Water Resources Department**, hereafter OWRD, and **Patrick and Denise Beggs**, hereafter Applicant, hereafter known together as the parties.

OWRD Information	Applicant's Information	Applicant's Representative
Contact: Lisa Jaramillo	Name: Patrick and Denise Beggs	Name: Will McGill Surveying, LLC
Title: Transfer Advisor/Manager	Contact:	Contact: Will McGill
Address: 725 Summer Street, NE, Suite A Salem, OR 97301-1266	Address: 13239 Morrow Ln. SE Turner, OR 97392	Address: 15333 Pletzer Rd. SE Turner, OR 97392
Phone: (503) 871-1889	Phone: (503) 559-1442	Phone: (503) 931-0210
Fax: (503) 986-0901	Fax:	Fax:
Email: lisa.j.jaramillo@water.oregon.gov	Email: pat@beggsconstructioninc.com	Email: willmcgill.surveying@gmail.com

Purpose The purpose of this Agreement is to expedite the processing of the **Transfer Application**. (**Application Number: T-14542**)

1. **Authority.** The OWRD has been authorized pursuant to ORS 536.055 to enter into a voluntary agreement with any applicant, permittee or regulated entity (collectively Applicant) for expediting or enhancing a regulatory process. In making this agreement, OWRD shall require the applicant to pay the full cost of expedited process.
2. **Restrictions.** Applicant and OWRD agree that this Agreement shall not be construed to restrict in any way the decisions and actions by OWRD. OWRD shall be free to exercise independent judgment consistent with existing laws and regulations.
3. **Effective Date and Duration.** Unless otherwise terminated by non-deposit of funds by the Applicant, this Agreement shall become effective on the date on which both parties have signed the Agreement and the full deposit of the estimated cost of the proposed service.
4. **Consideration.**
 - a. Applicant shall pay OWRD in advance for actual costs incurred by OWRD. The estimated maximum reimbursement payable to OWRD under this Agreement is **\$2,837.93**. Applicant agrees to pay the full amount of **\$2,837.93** to OWRD prior to commencement of any work stated in this Agreement. This payment will be placed in an account administered by OWRD and drawn upon as costs are actually incurred. If the actual cost of performing the work is less than payments received, OWRD will refund the unspent balance. If the actual cost of processing exceeds the estimate, the Applicant can either elect to terminate this Agreement or amend the Agreement to reflect the increase in cost.
 - b. The costs stated in this Agreement do not include the statutory application processing and filing fees.
5. **Confidentiality.** Applicant agrees that any information provided to or acquired by OWRD under this Agreement will be subject to the Oregon Public Records Law and shall be considered public records.
6. **Indemnity.** Applicant shall defend, save, hold harmless, and indemnify the State of Oregon, OWRD, and their officers, employees, and agents from and against all claims, suits, actions, losses, damages, liabilities, costs, and expenses of any nature resulting from or arising out of, or relating to the activities of Applicant or its representatives, officers, employees, contractors, or agents under this Agreement or with respect to the expedited service. The Applicant acknowledges that the Oregon Water Resources Department cannot and does not guarantee a favorable review under the subject regulatory process.

PATRICK & DENISE BEGGS RA R11-521-25 T-14542

Review Step					
NRS1 receipts received AA funds					
RA Support process Application					
Administrator signs AA					
RA Support enters workflow record in WRIS and updates RA spreadsheet					
NRS 2 completes initial review of file for deficiencies					
NRS 2 consults with Analyst and/or Manager					
NRS 2 writes and sends deficiency ltr (email and hard copy)					
NRS 2 addresses correspondence from app/agent regarding deficiencies					
Watermaster completes review					
Groundwater completes review					
NRS 2 completes DPD, PN, and RR					
Transfer staff peer reviews DPD, PN, RR					
Transfer Analyst completes policy check at DPD stage					
NRS 2 sends DPD to app/agent by email and/or mail					
NRS 2 reviews report of ownership					
NRS 2 completes PD					
Transfer Staff peer reviews PD					
Transfer Analyst peer reviews PD					
Data Center reviews PD AND RR: (RR where applicable)					
Transfer Analyst completes peer review of PN review for newspaper noticing					
Transfer Support requests newspaper quote for PN publishing					
NRS 2 sends publishing fee request to applicant					
Transfer Support processes fee and newspaper publishing					
Transfer Support processes public notice (dept notice)					
Manager signs PD					
NRS 2 completes FO					
Transfer Staff peer reviews FO					
Transfer Analyst peer reviews FO					
Manager signs FO					
Transfer Support issues FO, updates WRIS, copy to file, record markings, and sends hard copy					
NRS 1 closes out RA Contract					
TOTAL ESTIMATED HOURS			43.98		
				TOTAL	\$2,837.93



OREGON WATER RESOURCES DEPARTMENT
TRANSFER REIMBURSEMENT AUTHORITY
ESTIMATE APPLICATION



ORS 536.055 authorizes the Oregon Water Resources Department to expedite or enhance regulatory processes voluntarily requested under the agreement.

Please contact Transfer Staff before submitting this request, as the application fee of \$125.00 per request is non-refundable.

Checks submitted for this application must be separate from Transfer fees.

The purpose of this application is to obtain estimates of the cost and time required to process a Transfer Application Request. There is a non-refundable application fee of \$125.00 per request.

REQUEST	TYPE	FILE NUMBER
<input checked="" type="checkbox"/>	Transfer Application	Transfer Number T-14542

	Applicant Information	Applicant's Representative/Contact
Name:	Patrick & Denise Beggs	Will McGill Surveying, LLC
Address:	13239 Morrow Ln. SE Turner, OR 97392	15333 Pletzer Rd. SE Turner, OR 97392
Phone:	(503) 559-1442	(503) 931-0210
Fax:		
E-Mail Address:	pat@beggsconstructioninc.com	willmcgill.surveying@gmail.com

By signing this application, I understand:

- That upon receipt of my non-refundable application fee of \$125.00, OWRD will, within fourteen (14) days, notify me in writing of the estimate of costs and time frame for the expedited service.
- That this fee covers the reimbursement authority staff to evaluate and provide the estimate for processing of the request.
- That upon receiving the estimate, I may agree or decline to enter into a formal contract to pay the estimated cost in advance to initiate the expedited service.
- That an incomplete or inaccurate application may delay the process and increase the cost to process my request.
- That expedited processing does not guarantee a favorable review of my request.

I certify that I am the (check one):

Applicant Applicant's Representative Other (Please specify) _____

Name: Patrick C Beggs

Signature: [Handwritten Signature]

Received by OWRD
OCT 01 2024
Salem, OR

Send completed Application and payment to:

Oregon Water Resources Department
Transfer Reimbursement Authority Program
725 Summer St. NE, Suite A
Salem, OR 97301-1271

OWRD USE ONLY: Reimbursement Authority Number: R11-521-25



Oregon

Tina Kotek, Governor

Water Resources Department

North Mall Office Building

725 Summer St NE, Suite A

Salem, OR 97301

Phone 503 986-0900

Fax 503 986-0904

October 3, 2024

Patrick and Denise Beggs
13239 Morrow Ln. SE
Turner, OR 97392
Reference: Application T-14542

On October 1, 2024, the Department received your water right Permanent Transfer Application. The application was accompanied by \$1840.00. Receipt number 143919 is enclosed.

By copy of this letter, we are asking the Watermaster for a report regarding the potential for injury to existing water rights which may be caused by the requested change. A review form will also be sent to our groundwater staff to determine whether the proposed well accesses the same source of water as the original well.

This application may require publication of a notice for two consecutive weeks in a newspaper with general circulation in the area where the water right is located. If it is determined that newspaper notice will be required, the Department will prepare the notice and notify you of the cost. You will be responsible for submitting payment to the Department prior to publication of the notice.

Except as provided under ORS 540.510(3) for municipalities, you may not use water from the new point of appropriation until a final order approving the transfer application has been issued by the Department. In order to avoid any possible forfeiture of the water right, you should continue to use the water as described by your existing water right.

If the land is sold before the application is approved, the buyer's consent to the application will be required unless a recorded deed or other legal document clearly established that the water right was not conveyed in the sale.

Refer to the following page for a chart showing the steps and expected timelines for the processing of your application.

If you have any questions, please contact the Transfer Section at (503) 986-0935.

Cc: Watermaster Dist. #16, Gregory J. Wacker (*via email*)
William E. McGill, Agent
Marion County Planning Department, Local Government

Enclosure

TRANSFER COVER SHEET

Transfer: T-14542

GR Application #: GR-

File Assigned- Transfer Specialist:

Transfer Type: Regular Transfer

Reimbursement Authority?

Applicant: Patrick and Denise Beggs 13239 Morrow Ln. SE Turner, OR 97392	Receiving Landowner: 	CWRE Agent: William McGill 15333 Pletzer Rd SE Turner, OR 97392
Interested Parties: BOR (date): _____ Tribal Gov't: _____ Gov'ts: Marion County Planning Department County: MARION	Irrigation District: Check area of interest on map <input type="checkbox"/>	Additional Contact Information: _____

Key Dates & Initial Actions (Support Staff)

Type of change(s) proposed- attach additional review checklists as necessary			
ADDITIONAL POINT OF APPROPRIATION			
If change is Historic or Substitution, application will go directly to Final Order. Add'l questions on last page for Historic and Gov't Action.			
Fees Pd:	\$1840.00	WM Review request date sent - WM District: 16	10/3/2024
Received Date:	October 1, 2024	WM Review - date received:	10/17/24
Acknowledgement Letter Sent	Date: 10/3/2024	GW Review - date sent:	10/3/2024
County sent cc: of Ack Letter	Date: 10/3/2024	GW Review - date received:	11/12/24
Initial Public Notice Date:	10/8/2024	ODFW Review - date sent: ODFW District:	
Comments Received:	Yes <input type="checkbox"/> No: <input checked="" type="checkbox"/>	ODFW Review - date received:	

Water Rights Affected

File Marked	No.	App. File # or Decree Name	Permit	Certificate	RR/CR Needed	RR/CR Nos.
<input type="checkbox"/>	1	G-6212	G-5870	56439	<input checked="" type="checkbox"/> Yes <input type="checkbox"/> No	98173
<input type="checkbox"/>	2				<input type="checkbox"/> Yes <input type="checkbox"/> No	
<input type="checkbox"/>	3				<input type="checkbox"/> Yes <input type="checkbox"/> No	

I have confirmed that the information on this document is correct (or has been corrected): initials

Caseworker Actions:

Assigned in WRIS: Kim French	DPD Workflow updated:	WRIS Notes:
PD and RR sent to Data Entry:	Certified mail date:	
Newspaper notice needed: Yes <input checked="" type="checkbox"/> No: <input type="checkbox"/>	Name of Newspaper: Statesman Journal	
PD notice email coordinator:	PD notice Request Date:	Amount Due: \$
		Received date:
Last day of publication:	Affidavit received:	

DOCUMENT	Drafted		Peer Review		Policy Review		Changes		ODFW contact info: <input type="checkbox"/> included NA: <input type="checkbox"/>
	Date	initials	Date	initials	Date	initials	Date	initials	WM contact info: <input type="checkbox"/> included NA: <input type="checkbox"/>
DPD	6/10/25	kf							Number of Docs for signature:
NOTICE	6/10/25								Date in Signature bin
PD									Signature date
FO									
RR									

Special Issues:

PERMANENT TRANSFER APPLICATION CHECKLIST

RA

Transfer #: (GR-)T-14542

CW	PR	Coord	
<input checked="" type="checkbox"/>	<input type="checkbox"/>		Save all certificates in electronic "T" folder and highlight Priority Date, Rate, Use and Limit/Duty paragraph
<input type="checkbox"/>	<input type="checkbox"/>	<input type="checkbox"/>	<input type="checkbox"/> Supplemental checklist for transfers w/in a District (S:\groups\wr\TACS\WRISApps Templates\Transfer Checklists\SUPP_Within District Processing Checklist 9-5-2019) If this is a Living Certificate – check with Ann Reece See Supplemental Language document for language

Transfer Application Review and Deficiencies

CW	PR	Coord			
<input checked="" type="checkbox"/>	<input type="checkbox"/>	<input type="checkbox"/>	Are all applicants/agents listed in WRIS with email addresses, if available?	<input checked="" type="checkbox"/> Yes	<input type="checkbox"/> No
<input checked="" type="checkbox"/>	<input type="checkbox"/>	<input type="checkbox"/>	Have all permit/certificates been entered in WRIS under Transfer #?	<input checked="" type="checkbox"/> Yes	<input type="checkbox"/> No
<input checked="" type="checkbox"/>	<input type="checkbox"/>	<input type="checkbox"/>	Were timely Public Comments received? (if yes, enter commenter names/email on mailing list)	<input type="checkbox"/> Yes	<input checked="" type="checkbox"/> No
Add finding for any comments received (see Supplemental Language document)					

Groundwater Modification Application Review and Deficiencies

CW	PR	Coord			
			<input checked="" type="checkbox"/> N/A		
<input type="checkbox"/>	<input type="checkbox"/>	<input type="checkbox"/>	If for a Groundwater Modification, were there any assignments? All GR Mod applicants must be the holder of record.	<input type="checkbox"/> Yes	<input type="checkbox"/> No
<input type="checkbox"/>	<input type="checkbox"/>	<input type="checkbox"/>	Are there any past GR Modifications and/or letters documenting changes to the GR These must be accounted for in the GR Mod Order.	<input type="checkbox"/> Yes	<input type="checkbox"/> No

Review "From" and "To" Lands and/or POD/POA

CW	PR	Coord			
<input checked="" type="checkbox"/>	<input type="checkbox"/>	<input type="checkbox"/>	Are only the authorized POD(s)/POA(s)/POU listed on the "from" map?	<input checked="" type="checkbox"/> Yes	<input type="checkbox"/> No
<input checked="" type="checkbox"/>	<input type="checkbox"/>	<input type="checkbox"/>	Does the "from" map match the certificate map? If No, what is different?	<input checked="" type="checkbox"/> Yes	<input type="checkbox"/> No
<input checked="" type="checkbox"/>	<input type="checkbox"/>	<input type="checkbox"/>	Compare FROM POU in application (Table 2) with certificate. Mark certificate with acres being xferred, any RR acres and any acres being cancelled.		
<input checked="" type="checkbox"/>	<input type="checkbox"/>	<input type="checkbox"/>	Compare TO POU in Table 2 with the TO Lands on map (for accuracy)		
<input checked="" type="checkbox"/>	<input type="checkbox"/>	<input type="checkbox"/>	Are any of the "from" lands being cancelled/diminished?	<input type="checkbox"/> Yes	<input checked="" type="checkbox"/> No
<input type="checkbox"/>	<input type="checkbox"/>	<input type="checkbox"/>	If Yes, were cancellation/diminution affidavits submitted? (see findings and additional authority in Supplemental Language doc)	<input type="checkbox"/> Yes	<input type="checkbox"/> No
<input checked="" type="checkbox"/>	<input type="checkbox"/>	<input type="checkbox"/>	Are any instream water rights affected? If Yes, Cert # (If Yes, check criteria for injury-upstream POD move, moving closer to SW, or return flows affected)	<input type="checkbox"/> Yes	<input checked="" type="checkbox"/> No

Layered/Supplemental Rights

CW	PR	Coord			
			<input checked="" type="checkbox"/> N/A		
<input type="checkbox"/>	<input type="checkbox"/>	<input type="checkbox"/>	Are there any layered irrigation rights?	<input type="checkbox"/> Yes	<input type="checkbox"/> No
<input type="checkbox"/>	<input type="checkbox"/>	<input type="checkbox"/>	If Yes, were they included in application? If No, they must move with the primary, to a "like" primary, or they will be cancelled though the transfer process	<input type="checkbox"/> Yes	<input type="checkbox"/> No
<input type="checkbox"/>	<input type="checkbox"/>	<input type="checkbox"/>	Layered right(s) Cert:		

<input checked="" type="checkbox"/>	<input type="checkbox"/>	<input type="checkbox"/>	Are any supplemental rights being transferred? (<i>verify that it is actually a supplemental right</i>)	<input type="checkbox"/> Yes	<input type="checkbox"/> No
<input type="checkbox"/>	<input type="checkbox"/>	<input type="checkbox"/>	If Yes, are they being transferred to a "like" primary (i.e. similar reliability)?	<input type="checkbox"/> Yes	<input type="checkbox"/> No
<input type="checkbox"/>	<input type="checkbox"/>	<input type="checkbox"/>	Notes:		

Transfer Review Criteria					
CW	PR	Coord			
<input checked="" type="checkbox"/>	<input type="checkbox"/>	<input type="checkbox"/>	Validity of the right – Has the right been used in the last 5 years and is not subject to forfeiture?	<input checked="" type="checkbox"/> Yes	<input type="checkbox"/> No
<input checked="" type="checkbox"/>	<input type="checkbox"/>	<input type="checkbox"/>	<input checked="" type="checkbox"/> Evidence of use and supporting documentation <input type="checkbox"/> Confirming (not a remaining right) cert issued within the last 5 years <input type="checkbox"/> Rebuttal to forfeiture (ORS 540.610)		
<input checked="" type="checkbox"/>	<input type="checkbox"/>	<input type="checkbox"/>	Ready, Willing and Able – <input checked="" type="checkbox"/> Current delivery system sufficiently described in application. Does delivery system have capacity to fully divert and use the authorized rate/duty of the right?	<input checked="" type="checkbox"/> Yes	<input type="checkbox"/> No
<input checked="" type="checkbox"/>	<input type="checkbox"/>	<input type="checkbox"/>	Would the proposed transfer result in enlargement? If Yes, why? What conditions, if any, will avoid?	<input type="checkbox"/> Yes	<input checked="" type="checkbox"/> No
<input checked="" type="checkbox"/>	<input type="checkbox"/>	<input type="checkbox"/>	Would the proposed transfer result in injury? If Yes, why? What conditions, if any, will avoid?	<input type="checkbox"/> Yes	<input checked="" type="checkbox"/> No
<input type="checkbox"/>	<input type="checkbox"/>	<input type="checkbox"/>	If injury, has WM or GW provided a list of injured water right holders? <input type="checkbox"/> N/A	<input type="checkbox"/> Yes	<input type="checkbox"/> No
<input checked="" type="checkbox"/>	<input type="checkbox"/>	<input type="checkbox"/>	If POD/POA/APOD/APOA change, will it be from the same source? <i>If No, deny per OAR 690-380-2110(2)</i> <input type="checkbox"/> N/A	<input checked="" type="checkbox"/> Yes	<input type="checkbox"/> No
<input type="checkbox"/>	<input type="checkbox"/>	<input type="checkbox"/>	Notes:		

Draft Preliminary Determination and Cover Letter – 12 pt. Calibri font					
CW	PR	Coord			
<input checked="" type="checkbox"/>	<input type="checkbox"/>	<input type="checkbox"/>	Prepare ModPod workareas		
<input checked="" type="checkbox"/>	<input type="checkbox"/>	<input type="checkbox"/>	Prepare DPD (<i>save as T-XXXXX-dpd-approve/deny (where XXXXX is the transfer number)</i>)		
<input checked="" type="checkbox"/>	<input type="checkbox"/>	<input type="checkbox"/>	Prepare DPD Cover letter (<i>save as T-XXXXX-dpd-cov</i>)		
<input checked="" type="checkbox"/>	<input type="checkbox"/>	<input type="checkbox"/>	Prepare Public Notice <input checked="" type="checkbox"/> and/or <input type="checkbox"/> newspaper notice (<i>if required</i>) (<i>save as T-XXXXX-pd-notice</i>)		
<input type="checkbox"/>	<input type="checkbox"/>	<input type="checkbox"/>	Prepare Remaining Right(s) (<i>if applicable</i>). Send with DPD, cover letter and notice for peer review.		

Issue Draft Preliminary Determination	
CW	
<input type="checkbox"/>	Copy DPD and cover letter for paper file
<input type="checkbox"/>	Save DPD and cover letter as PDF
<input type="checkbox"/>	Mail/email to applicant/agent/WM
<input type="checkbox"/>	Add workflow item "Draft PD Issued"

Report of Ownership Information (ROI)					
CW	PR	Coord			
<input type="checkbox"/>	<input type="checkbox"/>	<input type="checkbox"/>	Does legal description in ROI/Deed match "from" lands?	<input type="checkbox"/> Yes	<input type="checkbox"/> No
<input type="checkbox"/>	<input type="checkbox"/>	<input type="checkbox"/>	Have all owners on the ROI/Deed signed the application?	<input type="checkbox"/> Yes	<input type="checkbox"/> No
<input type="checkbox"/>	<input type="checkbox"/>	<input type="checkbox"/>	Has a notarized statement of consent been submitted? (if applicable) <input type="checkbox"/> N/A	<input type="checkbox"/> Yes	<input type="checkbox"/> No

Newspaper Notice (if required)					
CW	PR	Coord	<input type="checkbox"/> N/A		
<input type="checkbox"/>	<input type="checkbox"/>	<input type="checkbox"/>		Prepare/send letter to applicant/agent regarding newspaper notice cost	<input type="checkbox"/> Yes <input type="checkbox"/> No
<input type="checkbox"/>	<input type="checkbox"/>	<input type="checkbox"/>		TACS Support delivered receipted funds to caseworker	<input type="checkbox"/> Yes <input type="checkbox"/> No

Preliminary Determination and Cover Letter Preparation

CW	PR	Coord	<i>See cheat sheet at (S:\groups\wr\TACS\6. Transfers\Procedures\DPD to PD Conversion 12-8-2016) for more detailed instructions</i>		
<input type="checkbox"/>	<input type="checkbox"/>	<input type="checkbox"/>	Was application amended after DPD was issued? - Make sure amended pages were scanned to WRIS (see support staff) and make sure you mark amended (replaced) pages with SUPERSEDED. Also make findings in PD.	<input type="checkbox"/> Yes	<input type="checkbox"/> No
<input type="checkbox"/>	<input type="checkbox"/>	<input type="checkbox"/>	If Yes, what was amended?		
<input type="checkbox"/>	<input type="checkbox"/>	<input type="checkbox"/>	Did amendment change outcome from denial to approval? <i>If Yes, make findings in PD.</i>	<input type="checkbox"/> Yes	<input type="checkbox"/> No
<input type="checkbox"/>	<input type="checkbox"/>	<input type="checkbox"/>	<input type="checkbox"/> If POD/POA changes or changes in "from" lands – re-review required from WM <input type="checkbox"/> If POA changes – re-review required from GW		
<i>Note: If POD was amended and changed from a downstream move to upstream within an ISWR reach – Consent to Injury may be required.</i>					
<input type="checkbox"/>	Save DPD as a new document (T-XXXXX-pd-approve/deny.doc) – 12 pt. Calibri font				
<input type="checkbox"/>	Remove "Draft" from document				
<input type="checkbox"/>	Unhide hidden findings (cntrl-A, select Font, uncheck "hidden" box) and add dates				
<input type="checkbox"/>	If application was amended, add finding including date of amendment				
<input type="checkbox"/>	Change language resulting from any amendments in response to the DPD, including language under Determination and Proposed Action				
<input type="checkbox"/>	Unhide appeal (protest) language at the end of the document				
<input type="checkbox"/>	Prepare PD Cover Letter (save as T-XXXXX-pd-cov)				
<input type="checkbox"/>	Check email address(s) for accuracy				
<input type="checkbox"/>	Notes:				
<input type="checkbox"/>	Send to caseworker/coordinator for Peer Review				

Data Center Review of PD

CW	PR	Coord	
<input type="checkbox"/>	<input type="checkbox"/>	<input type="checkbox"/>	Email PD and RR(s)(with new cert numbers) to Data* for review – indicate if file is RA *email address is in key
<input type="checkbox"/>	<input type="checkbox"/>	<input type="checkbox"/>	Data Center will send notification that file is complete
<input type="checkbox"/>	<input type="checkbox"/>	<input type="checkbox"/>	Make any necessary changes to PD or prepare Revised DPD (if substantive changes)

Issue Preliminary Determination

CW	
<input type="checkbox"/>	Print PD and put in Manager's box for signature and issuance (support will print cover letter)
<input type="checkbox"/>	Add workflow notes

Protest

CW	PR	Coor	
<input type="checkbox"/>	<input type="checkbox"/>	<input type="checkbox"/>	Have protests been received? <input type="checkbox"/> Yes <input type="checkbox"/> No If YES, STOP! Coordinate with Protest section.

Final Order

CW	See cheat sheet at (S:\groups\wr\TACS\6. Transfers\Procedures\PD to FO Conversion 12-8-2016) for more detailed instructions
Do not issue Final Order before this date: (protest period end date or 30 days after date of last newspaper publication)	
<input type="checkbox"/>	If application had a newspaper notice, verify that Affidavit of Publication was received. Date:
<input type="checkbox"/>	Save PD as a new document (T-XXXXX-ord-approve (or deny))
<input type="checkbox"/>	Remove "PRELIMINARY DETERMINATION" from document title and replace with "FINAL ORDER." Unhide hidden findings (cntrl-a, select Font, uncheck "hidden" box)
<input type="checkbox"/>	Replace "PROPOSING APPROVAL/DENIAL OF" with APPROVING/DENYING
<input type="checkbox"/>	Replace the "judicial review/reconsideration rights" box in the first page footer for the "Final Order" judicial review language; unhide and add Special Order Volume (support will add page #)
<input type="checkbox"/>	Update the hidden paragraph following the public notice and amendments findings (regarding issuance of PD)
<input type="checkbox"/>	Change "Determination and Proposed Action" to "Conclusions of Law" and update paragraph
<input type="checkbox"/>	Replace "If application T-XXXXX is approved . . ." with Now, therefore, it is ORDERED:"
<input type="checkbox"/>	Select list of conditions below "It is ORDERED" section and turn off Italics. Check numbering (start at "1").
<input type="checkbox"/>	Delete Protest language, Document preparation box, and Notice Regarding Servicemembers; Insert "Mailing Date: _____"
<input type="checkbox"/>	Final Check: All Conclusions of Law are supported by Findings and Transfer Review Criteria

Remaining Rights

CW	PR	Coord	<input type="checkbox"/> N/A
<input type="checkbox"/>	<input type="checkbox"/>	<input type="checkbox"/>	Make sure all RR certs have new cert numbers and are entered on the right side of the footer of each RR
<input type="checkbox"/>	<input type="checkbox"/>	<input type="checkbox"/>	Update left side of footer to read: T-XXXXX.rr.YYYYY.ini, where YYYYY is original cert number and .ini stands for your initials. New certificate should be on the right.
<input type="checkbox"/>	<input type="checkbox"/>	<input type="checkbox"/>	Print RR on certificate paper and include with Final Order for signature

Issue Final Order

CW	
<input type="checkbox"/>	Pull "Working Copy" folder from file
<input type="checkbox"/>	Print and put FO and RR in Manager's box for signature (manager will deliver to support for processing and issuance)
Notes:	

Watermaster Review Form:

Water Right Transfer



Oregon Water Resources Department
725 Summer St NE, Suite A
Salem, Oregon 97301-1266
(503) 986-0900
www.oregon.gov/OWRD

Transfer Application: T-14542

Review Due Date: 11/02/2024

Applicant Name: PATRICK & DENISE BEGGS

Proposed Changes: POU POD POA USE OTHER

Reviewer(s): G. Wacker

Date of Review: 10/17/2024

1. Do you have evidence that the right has not been used in the last 5 years and that the presumption of forfeiture would not likely be rebuttable? Yes No If "Yes", attach evidence (e.g. dated aerial photo showing pavement or building on the land for >5 yrs.)
2. Is there a history of regulation on the source that serves this (or these) right(s) that has involved the transferred right(s) and downstream water rights? Yes No Generally characterize the frequency of any regulation or explain why regulation has not occurred:
3. Have headgate notices been issued for the source that serves the transferred right(s)?
 Yes No Records not available.
4. In your estimation, after the proposed change, would distribution of water for the right(s) result in regulation of other water rights that would not have occurred if use under the original right(s) was/were maximized? Yes No If "Yes", explain:
5. In your estimation, if the proposed change is approved, are there upstream water rights that would be affected? Yes No If "Yes", describe how the rights would be affected and list the rights most affected:

6. Check here if it appears that downstream water rights benefit from return flows resulting from the current use of the transferred right(s)? If you check the box, generally characterize the locations where the return flows likely occur and list the water rights that benefit most:

N/A

7. For POD changes and instream transfers, check here if there are channel losses between the old and new PODs or within the proposed instream reach? If you check the box, describe and, if possible, estimate the losses:

N/A

8. For instream transfers that propose protection of a reach beyond the mouth of the source stream:

N/A Would the quantity be measureable into the receiving stream consistent with OAR 690-077-0015(8)? Yes No

9. For POU changes: N/A Is it likely the original place of use would continue to receive water from the same source? Yes No If "Yes", explain:

10. For POU or USE changes: N/A In your best judgment, would use of the existing right at "full face value," result in the diversion of more water than can be used beneficially and without waste? Yes No If "Yes", explain:

11. For POU changes that involve micro-irrigation: N/A

- a. Has the applicant made changes (absent a transfer) to convert to micro-irrigation within the current place of use boundary of the water right proposed for transfer, and previously demonstrated to the Department through monitoring and site inspections by the Watermaster that the proposed transfer will not result in injury or enlargement?

Yes No If "Yes", explain:

b. Has a temporary transfer of this nature been previously filed and approved on the same lands (or portions thereof) as those lands involved in this transfer?

Yes No If "Yes", answer the following:

i. Were there any problems with more acres being irrigated (or wetted) than were authorized under the temporary transfer? Yes No If "Yes", explain:

ii. Did the designated areas that were to remain dry (or not wetted) under the temporary transfer actually remain dry? Yes No If "No", explain:

iii. Did the applicant comply with and meet all of the conditions of the temporary transfer? Yes No If "No", explain:

iv. Do you have any other observations regarding the temporary transfer?

Yes No If "Yes", describe:

v. Did the applicant demonstrate to the Department through monitoring and site inspections by the Watermaster that neither injury nor enlargement occurred as a result of the temporary transfer? Yes No If "No", explain:

c. To the best of your knowledge, if this transfer is approved, does it appear that:

i. "Injury" will occur to other water rights that share the same source?

Yes No If "Yes", explain:

ii. "Enlargement" of the water right being transferred will occur?

Yes No If "Yes", explain:

12. Are there other issues not identified through the above questions that should be considered in determining whether the change "can be effected without injury to other rights"?

Yes No If "Yes", explain:

13. What alternatives may be available for addressing any issues identified above:

14. Do conditions need to be included in the transfer order to avoid enlargement of the right or injury to other rights? No Yes, as checked and provided below:

For POU changes that involve micro-irrigation, provide the monitoring and reporting conditions necessary to prevent injury/enlargement:

A Headgate should be required prior to diverting water.

Measurement Devices for POD or POA: (if this condition is selected, also fill in the top sections of Page 4)

a. Before water use may begin under this order, the water user shall install a **totalizing flow meter***, or, with prior approval of the Director, another suitable measuring device, at each point of diversion/appropriation (new and existing) OR at each new point of diversion/appropriation with the exception that water rights issued to the Bureau of Reclamation or an irrigation district (or similar entity) are not subject to this condition.

b. The water user shall maintain the meters or measuring devices in good working order.

c. The water user shall allow the Watermaster access to the meters or measuring devices; provided however, where the meters or measuring devices are located within a private structure, the Watermaster shall request access upon reasonable notice.

Reservoir water use measurement: (if this condition is selected, also fill in the top sections of Page 4)

a. Before water use may begin under this order, the water user shall install **staff gages***, or, with prior approval of the Director, other suitable measuring devices, that measure the entire range and stage between empty and full in each reservoir. Staff gages shall be United States Geological Survey style.

b. Before water use may begin under this order, if the reservoir is located in channel, weirs or other suitable measuring devices must be installed upstream and downstream of the reservoir, and, an adjustable outlet valve must be installed. The water user shall maintain such devices in good working order. A written waiver may be obtained, if in the judgment of the Director, the installation of weirs or other suitable measuring devices, or the adjustable outlet valve, will provide no public benefit.

* The following alternative device(s) should be substituted for the bold, underlined device in the above selected condition:

- Weir
- Parshall Flume
- Other: _____
- Submerged Orifice
- Flow Restrictor

Oregon Water Resources Department
Measurement Condition Information for the Applicant
(To be sent with the Draft Preliminary Determination or Final Order)

Transfer #: T- 14542

In order to avoid enlargement of the right or injury to other rights, a **totalizing flow meter** will be required to be installed **prior to diversion of water**, as a condition of this transfer:

- at each point of diversion/appropriation (new and existing) OR*
- at each new point of diversion/appropriation.*

For additional information, or to obtain approval of a different type of measurement device, the applicant should contact the area Watermaster:

Watermaster name: **Greg Wacker**

District: **16**

Address: **725 Summer St NE Ste A**

City/State/Zip: **Salem, OR 97301**

Phone: **971-719-6262**

Email: **gregory.j.wacker@water.oregon.gov**

Note: *If a device other than the one specified in the Preliminary Determination or Final Order is approved by the Watermaster, fill out and mail the form below to the Salem office.*

Approval of an Alternate Measurement Device T-
(to be filled out after consultation with the applicant, or after a site visit)

On behalf of the Director, I authorize use of the following suitable **alternate measurement device**:

Watermaster signature

District


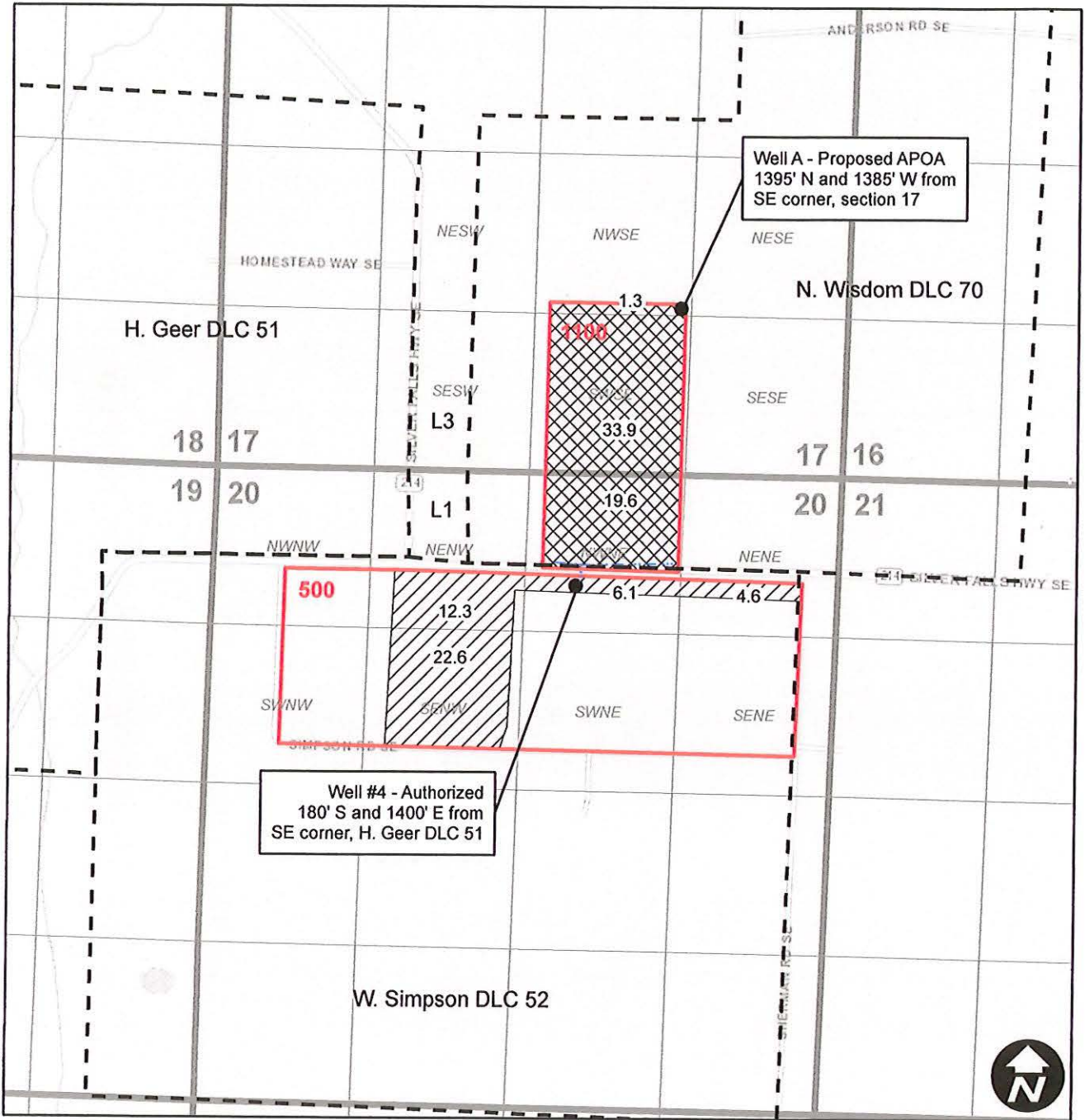
Date

If this form is used for approval of an alternative measurement device, it must be mailed to:

Oregon Water Resources Department
725 Summer Street NE, Suite A
Salem, OR 97301-1266

Transfer Application - Beggs

Township 8S, Range 1W, W.M.



Legend

- Cert. 56439 No Change
- Cert. 56439 Change POA
- Mainline
- Taxlots
- DLC



EXPIRES: ~~12-31-2024~~

Received by OWRD

OCT 01 2024

Salem, OR

**STATE OF OREGON
WATER RESOURCES DEPARTMENT**

725 Summer St. N.E. Ste. A

SALEM, OR 97301-4172

(503) 986-0900 / (503) 986-0904 (fax)

RECEIPT # **143919**

INVOICE # _____

RECEIVED FROM: Will McGill Surveying LLC
BY: _____

APPLICATION	
PERMIT	
TRANSFER	T-14542

CASH: CHECK:# 2319 OTHER: (IDENTIFY)

TOTAL REC'D \$ 1,840.00

1083 TREASURY 4170 WRD MISC CASH ACCT

0407	COPIES	\$
	OTHER: (IDENTIFY)	\$
0243	I/S Lease	
0244	Muni Water Mgmt. Plan	
0245	Cons. Water	

4270 WRD OPERATING ACCT

MISCELLANEOUS <u>46110</u>		
0407	COPY & TAPE FEES	\$
0410	RESEARCH FEES	\$
0408	MISC REVENUE: (IDENTIFY)	\$
TC162	DEPOSIT LIAB. (IDENTIFY)	\$
0240	EXTENSION OF TIME	\$
WATER RIGHTS:		EXAM FEE
0201	SURFACE WATER	\$
0203	GROUND WATER	\$
0205	TRANSFER	\$ <u>1,840.00</u>
WELL CONSTRUCTION		EXAM FEE
0218	WELL DRILL CONSTRUCTOR	\$
	LANDOWNER'S PERMIT	\$
	OTHER (IDENTIFY)	

RECORD FEE
0202
0204

LICENSE FEE
0219
0220

0536 TREASURY 0437 WELL CONST. START FEE

0211	WELL CONST START FEE	\$	CARD#
0210	MONITORING WELLS	\$	CARD#
	OTHER (IDENTIFY)		

0607 TREASURY 0467 HYDRO ACTIVITY LIC NUMBER

0233	POWER LICENSE FEE (FWWRD)	\$
0231	HYDRO LICENSE FEE (FWWRD)	\$
	HYDRO APPLICATION	\$

TREASURY OTHER / RDX

FUND	TITLE	
OBJ. CODE	VENDOR #	
DESCRIPTION		\$

**RECEIVED
OVER THE COUNTER**

RECEIPT: **143919**

DATED: 10-1-24 BY: Lisa D Miner

Application for Permanent Water Right Transfer



Oregon Water Resources Department
725 Summer Street NE, Suite A
Salem, Oregon 97301-1266
(503) 986-0900
www.oregon.gov/OWRD

Part 1 of 5 – Minimum Requirements Checklist

This transfer application will be returned if Parts 1 through 5 and all required attachments are not completed and included.
For questions, please call (503) 986-0900, and ask for Transfer Section.

Check all items included with this application. (N/A = Not Applicable)

- Part 1 – Completed Minimum Requirements Checklist.
- Part 2 – Completed Transfer Application Map Checklist.
- Part 3 – Application Fee, payable by check to the Oregon Water Resources Department, and completed Fee Worksheet, page 3. Try the new online fee calculator at: http://apps.wrd.state.or.us/apps/misc/wrd_fee_calculator.
- Part 4 – Completed Applicant Information and Signature.
- Part 5 – Information about Water Rights to be Transferred: **How many water rights are to be transferred? 1 List them here: Cert. 56439**
Please include a separate Part 5 for each water right. (See instructions on page 6)
NOTE: A separate transfer application is required for each water right unless the criteria in OAR 690-380-3220 are met.

Attachments:

Received by OWRD

- Completed Transfer Application Map.
- Completed Evidence of Use Affidavit and supporting documentation.
- N/A Affidavit(s) of Consent from Landowner(s) (if the applicant does not own the land the water right is on.)
- N/A Supplemental Form D – For water rights served by or issued in the name of an irrigation district. Complete when the transfer applicant is not the irrigation district.
- N/A Oregon Water Resources Department’s Land Use Information Form with approval and signature from each local land use authority in which water is to be diverted, conveyed, and/or used. Not required if water is to be diverted, conveyed, and/or used only on federal lands or if all of the following apply: a) a change in place of use only, b) no structural changes, c) the use of water is for irrigation only, and d) the use is located within an irrigation district or an exclusive farm use zone.
- N/A Water Well Report/Well Log for changes in point(s) of appropriation (well(s)) or additional point(s) of appropriation.
- N/A Geologist Report for a change from a surface water point of diversion to a ground water point of appropriation (well), if the proposed well is more than 500’ from the surface water source and more than 1000’ upstream or downstream from the point of diversion. See OAR 690-380-2130 for requirements and applicability.

OCT 01 2024

Salem, OR

(For Staff Use Only)

WE ARE RETURNING YOUR APPLICATION FOR THE FOLLOWING REASON(S):

<input type="checkbox"/> Application fee not enclosed/insufficient <input type="checkbox"/> Land Use Form not enclosed or incomplete <input type="checkbox"/> Additional signature(s) required Other/Explanation _____	<input type="checkbox"/> Map not included or incomplete <input type="checkbox"/> Evidence of Use Form not enclosed or incomplete <input type="checkbox"/> Part _____ is incomplete
---	--

Staff: _____ 503- _____ Date: ____/____/____

Part 2 of 5 – Transfer Application Map

Your transfer application will be returned if any of the map requirements listed below are not met.

Please be sure that the transfer application map you submit includes all the required items and matches the existing water right map. Check all boxes that apply.

- N/A Certified Water Right Examiner (CWRE) Stamp and Original Signature. For a list of CWREs, see http://apps.wrd.state.or.us/apps/wr/cwre_license_view/. CWRE stamp and signature are not required for substitutions.
- N/A If **more than three** water rights are involved, separate maps are needed for each water right.
- Permanent quality printed with dark ink on good quality paper.
- The size of the map can be 8½ x 11 inches, 8½ x 14 inches, 11 x 17 inches, or up to 30 x 30 inches. For 30 x 30 inch maps, one extra copy is required.
- A north arrow, a legend, and scale.
- The scale of the map must be: 1 inch = 400 feet, 1 inch = 1,320 feet, the scale of the Final Proof/Claim of Beneficial Use Map (the map used when the permit was certificated), the scale of the county assessor map if the scale is not smaller than 1 inch = 1,320 feet, or a scale that has been pre-approved by the Department.
- Township, Range, Section, ¼ ¼, DLC, Government Lot, and other recognized public land survey lines.
- Tax lot boundaries (property lines) are required. Tax lot numbers are recommended.
- Major physical features including rivers and creeks showing direction of flow, lakes and reservoirs, roads, and railroads.
- Major water delivery system features from the point(s) of diversion/appropriation such as main pipelines, canals, and ditches.
- Existing place of use that includes separate hachuring for each water right, priority date, and use including number of acres in each quarter-quarter section, government lot, or in each quarter-quarter section as projected within government lots, donation land claims, or other recognized public land survey subdivisions. If less than the entirety of the water right is being changed, a separate hachuring is needed for lands left unchanged.
- N/A Proposed place of use that includes separate hachuring for each water right, priority date, and use including number of acres in each quarter-quarter section, government lot, or in each quarter-quarter section as projected within government lots, donation land claims, or other recognized public land survey subdivisions.
- Existing point(s) of diversion or well(s) with distance and bearing or coordinates from a recognized survey corner. This information can be found in your water right certificate or permit.
- N/A If you are proposing a change in point(s) of diversion or well(s), show the proposed location and label it clearly with distance and bearing or coordinates. If GPS coordinates are used, latitude-longitude coordinates may be expressed as either degrees-minutes-seconds with at least one digit after the decimal (example – 42°32'15.5") or degrees-decimal with five or more digits after the decimal (example – 42.53764°).

Received by OWRD

14542 -

OCT 01 2024

Part 4 of 5 – Applicant Information and Signature

Applicant Information

APPLICANT/BUSINESS NAME Patrick & Denise Beggs		PHONE NO. (503) 559-1442	ADDITIONAL CONTACT NO.
ADDRESS 13239 Morrow Ln. SE			FAX NO.
CITY Turner	STATE OR	ZIP 97392	E-MAIL pat@beggsconstructioninc.com
BY PROVIDING AN E-MAIL ADDRESS, CONSENT IS GIVEN TO RECEIVE ALL CORRESPONDENCE FROM THE DEPARTMENT ELECTRONICALLY. COPIES OF THE FINAL ORDER DOCUMENTS WILL ALSO BE MAILED.			

Agent Information – The agent is authorized to represent the applicant in all matters relating to this application.

AGENT/BUSINESS NAME Will McGill Surveying, LLC		PHONE NO. (503) 931-0210	ADDITIONAL CONTACT NO. (503) 510-3026
ADDRESS 15333 Pletzer Rd. SE			FAX NO.
CITY Turner	STATE OR	ZIP 97392	E-MAIL willmcgill.surveying@gmail.com
BY PROVIDING AN E-MAIL ADDRESS, CONSENT IS GIVEN TO RECEIVE ALL CORRESPONDENCE FROM THE DEPARTMENT ELECTRONICALLY. COPIES OF THE FINAL ORDER DOCUMENTS WILL ALSO BE MAILED.			

Explain in your own words what you propose to accomplish with this transfer application, and why:
TL 1100 was purchased separately from TL 500. It is proposed to authorize the portion of Cert. 56439 appurtenant to TL 1100 on its own respective well.

Check One Box

- By signing this application, I understand that, upon receipt of the draft preliminary determination and prior to Department approval of the transfer, I will be required to provide landownership information and evidence that I am authorized to pursue the transfer as identified in OAR 690-380-4010(5); **OR**
- I affirm the applicant is a municipality as defined in ORS 540.510(3)(b) and that the right is in the name of the municipality or a predecessor; **OR**
- I affirm the applicant is an entity with the authority to condemn property and is acquiring by condemnation the property to which the water right proposed for transfer is appurtenant and have supporting documentation.

Received by OWRD
 OCT 01 2024
 Salem, OR

By my signature below, I confirm that I understand:

- Prior to Department approval of the transfer application, I may be required to submit payment to the Department for publication of a notice in a newspaper with general circulation in the area where the water right is located, once per week for two consecutive weeks. If more than one qualifying newspaper is available, I suggest publishing the notice in the following newspaper: The Statesman Journal.
- Amendments to the application may only be made in response to the Department's Draft Preliminary Determination (DPD). The applicant will have a period of at least 30 days to amend the application to address any issues identified by the Department in the DPD, or to withdraw the application. Note that amendments may be subject to additional fees, pursuant to ORS 536.050.
- Failure to complete an approved change in place of use and/or change in character of use, will result in loss of the water right (OAR 690-380-6010).
- Refunds may only be granted upon request and, as set forth in ORS 536.050(4)(a), if the Director determines that a refund of all or part of a fee is appropriate in the interests of fairness to the public or necessary to correct an error of the Department.

I (we) affirm that the information contained in this application is true and accurate.



Patrick C Beggs
Applicant signature

Patrick C Beggs
Print Name (and Title if applicable)

9-28-24
Date

Denise Beggs
Applicant signature

Denise Beggs
Print Name (and Title if applicable)

9-28-24
Date

Is the applicant the sole owner of the land on which the water right, or portion thereof, proposed for transfer is located? Yes No*

**If NO, include signatures of all deeded landowners (and mailing and/or e-mail addresses if different than the applicant's) or attach affidavits of consent (and mailing and/or e-mail addresses) from all landowners or individuals/entities to which the water right(s) were conveyed.*

Check the following boxes that apply:

- The applicant is responsible for completion of change(s). Notices and correspondence should continue to be sent to the applicant.
- The receiving landowner will be responsible for completing the proposed change(s) after the final order is issued. Copies of notices and correspondence should be sent to this landowner.
- Both the receiving landowner and applicant will be responsible for completion of change(s). Copies of notices and correspondence should be sent to this landowner and the applicant.

At this time, are the lands in this transfer application in the process of being sold? Yes No

If YES, and you know who the new landowner will be, please complete the receiving landowner information table below. If you do not know who the new landowner will be, then a request for assignment will have to be filed for at a later date.

If a property sells, the certificated water right(s) located on the land belong to the new owner, unless a sale agreement or other document states otherwise. For more information see:

https://www.oregon.gov/owrd/WRDFormsPDF/Transfer_Property_Transactions.pdf


RECEIVING LANDOWNER NAME			PHONE NO.	ADDITIONAL CONTACT NO.
ADDRESS				FAX NO. Received by DWRD
CITY	STATE	ZIP	E-MAIL	OCT 01 2024
Describe any special ownership circumstances:				Salem, OR
The confirming Certificate shall be issued in the name of: <input type="checkbox"/> Applicant <input type="checkbox"/> Receiving Landowner				

Check here if any of the water rights proposed for transfer are or will be located within or served by an irrigation or other water district. (Tip: Complete and attach Supplemental Form D.)

IRRIGATION DISTRICT NAME	ADDRESS	
CITY	STATE	ZIP

Check here if water for any of the rights supplied under a water service agreement or other contract for stored water with a federal agency or other entity.

ENTITY NAME	ADDRESS	
CITY	STATE	ZIP



To meet State Land Use Consistency Requirements, you must list all county, city, municipal corporation, or tribal governments within whose jurisdiction water will be diverted, conveyed or used.

ENTITY NAME Marion County	ADDRESS 5155 Silverton Rd. NE	
CITY Salem	STATE OR	ZIP 97305

ENTITY NAME	ADDRESS	
CITY	STATE	ZIP

Received by OWRD
OCT 01 2024
Salem, OR

Part 5 of 5 – Water Right Information

Please use a separate Part 5 for each water right being changed. See instructions on page 6, to copy and paste additional Part 5s, or to add additional rows to tables within the form.

CERTIFICATE # 56439

Description of Water Delivery System

System capacity: 1.05 cubic feet per second (cfs) OR
 _____ gallons per minute (gpm)

Describe the current water delivery system or the system that was in place at some time within the last five years. Include information on the pumps, canals, pipelines, and sprinklers used to divert, convey, and apply the water at the authorized place of use. **30 HP Turbine pump delivered water through buried PVC mainline. Most recently applied by water truck.**

Table 1. Location of Authorized and Proposed Point(s) of Diversion (POD) or Appropriation (POA)
 (Note: If the POD/POA name is not specified on the certificate, assign it a name or number here.)

POD/POA Name or Number	Is this POD/POA Authorized on the Certificate or Is It Proposed?	If POA, OWRD Well Log ID# (or Well ID Tag # L-_____)	Twp		Rng		Sec	¼ ¼		Tax Lot, DLC or Gov't Lot	Measured Distances (from a recognized survey corner)
Well #4	<input checked="" type="checkbox"/> Authorized <input type="checkbox"/> Proposed	MARI 8825/ 8812	8	S	1	W	20	NW	NE	52	180' S and 1400' E from SE corner, H. Geer DLC 51
Well A	<input type="checkbox"/> Authorized <input checked="" type="checkbox"/> Proposed		8	S	1	W	17	NW	SE	70	1395' N and 1385' W from SE corner, section 17
	<input type="checkbox"/> Authorized <input type="checkbox"/> Proposed										
	<input type="checkbox"/> Authorized <input type="checkbox"/> Proposed										

Check all type(s) of change(s) proposed below (change "CODES" are provided in parentheses):

- | | |
|--|--|
| <input type="checkbox"/> Place of Use (POU) | <input type="checkbox"/> Supplemental Use to Primary Use (S to P) |
| <input type="checkbox"/> Character of Use (USE) | <input type="checkbox"/> Point of Appropriation/Well (POA) |
| <input type="checkbox"/> Point of Diversion (POD) | <input checked="" type="checkbox"/> Additional Point of Appropriation (APOA) |
| <input type="checkbox"/> Additional Point of Diversion (APOD) | <input type="checkbox"/> Substitution (SUB) |
| <input type="checkbox"/> Surface Water POD to Ground Water POA (SW/GW) | <input type="checkbox"/> Government Action POD (GOV) |

Received by OWRD
OCT 01 2024

Will all of the proposed changes affect the entire water right?

- Yes Complete only the Proposed ("to" or "on" lands) section of Table 2 on the next page. Use the "CODES" listed above to describe the proposed changes.
- No Complete all of Table 2 to describe the portion of the water right to be changed.

Salem, OR

Please use and attach additional pages of Table 2 as needed.
See page 6 for instructions.

Do you have questions about how to fill-out the tables?
Contact the Department at 503-986-0900 and ask for Transfer Staff.

Table 2. Description of Changes to Water Right Certificate # 56439

List the change proposed for the acreage in each ¼ ¼. If more than one change is proposed, specify the acreage associated with each change.
If there is more than one POD/POA involved in the proposed changes, specify the acreage associated with each POD/POA.

AUTHORIZED (the "from" or "off" lands) The listing that appears on the certificate BEFORE PROPOSED CHANGES List only that part or portion of the water right that will be changed.											Proposed Changes (see "CODES" from previous page)	PROPOSED (the "to" or "on" lands) The listing as it would appear AFTER PROPOSED CHANGES are made.										
Twp	Rng	Sec	¼ ¼	Tax Lot	Gvt Lot or DLC	Acres	Type of USE listed on Certificate	POD(s) or POA(s) (name or number from Table 1)	Priority Date	Twp		Rng	Sec	¼ ¼	Tax Lot	Gvt Lot or DLC	Acres	New Type of USE	POD(s)/ POA(s) to be used (from Table 1)	Priority Date		
8	S	1	W 17 NW SE	1100	70	1.3	Irrigation	Well #4	1973/ 1974	APOA	8	S	1	W 17 NW SE	1100	70	1.3	Irrigation	Well A, #4	1973/ 1974		
8	S	1	W 17 SW SE	1100	70	33.9	Irrigation	Well #4	1973/ 1974	APOA	8	S	1	W 17 SW SE	1100	70	33.9	Irrigation	Well A, #4	1973/ 1974		
8	S	1	W 20 NW NE	1100	70	19.6	Irrigation	Well #4	1973/ 1974	APOA	8	S	1	W 20 NW NE	1100	70	19.6	Irrigation	Well A, #4	1973/ 1974		
TOTAL ACRES:						54.8						TOTAL ACRES:						54.8				

Additional remarks: The rate is split by priority date (7/6/1973 for 0.67 cfs and 12/13/1974 for 0.11 cfs). The remaining and confirming certificates resulting from the transfer should be split proportionally. MARI 8825 is the original well log; MARI 8812 is a deepening of the authorized well.

Received by OWRD

OCT 01 2024

Salem, OR

For Place of Use or Character of Use Changes

Are there other water right certificates, water use permits or ground water registrations associated with the "from" or the "to" lands? Yes No

If YES, list the certificate, water use permit, or ground water registration numbers:_____.



Pursuant to ORS 540.510, any "layered" water use such as an irrigation right that is supplemental to a primary right proposed for transfer must be included in the transfer or be cancelled. Any change to a ground water registration must be filed separately in a ground water registration modification application.

For Substitution (ground water supplemental irrigation will be substituted for surface water primary irrigation)

Ground water supplemental Permit or Certificate # _____;
Surface water primary Certificate # _____.

For a change from Supplemental Irrigation Use to Primary Irrigation Use

Identify the primary certificate to be cancelled. Certificate # _____

For a change in point(s) of appropriation (well(s)) or additional point(s) of appropriation:

- Well log(s) are attached for each authorized and proposed well(s) that are clearly labeled and associated with the corresponding well(s) in Table 1 above and on the accompanying application map.

Tip: You may search for well logs on the Department's web page at:
http://apps.wrd.state.or.us/apps/gw/well_log/Default.aspx

AND/OR

- Describe the construction of the authorized and proposed well(s) in Table 3 for any wells that do not have a well log. For *proposed wells not yet constructed or built*, provide "a best estimate" for each requested information element in the table. The Department recommends you consult a licensed well driller, geologist, or certified water right examiner to assist with assembling the information necessary to complete Table 3.

Table 3. Construction of Point(s) of Appropriation

Any well(s) in this listing must be clearly tied to corresponding well(s) described in Table 1 and shown on the accompanying application map. Failure to provide the information will delay the processing of your transfer application until it is received. The information is necessary for the department to assess whether the proposed well(s) will access the same source aquifer as the authorized point(s) of appropriation (POA). The Department is prohibited by law from approving POA changes that do not access the same source aquifer.

Proposed or Authorized POA Name or Number	Is well already built? (Yes or No)	If an existing well: OWRD Well ID Tag No. L-____	Total well depth	Casing Diameter	Casing Intervals (feet)	Seal depth(s) (intervals)	Perforated or screened intervals (in feet)	Static water level of completed well (in feet)	Source aquifer (sand, gravel, basalt, etc.)	Well -specific rate (cfs or gpm). If less than full rate of water right
Well A	No		250' +/-	8"	+1-30' +/-	0-30' +/-			Basalt	

Received by OWRD

OCT 01 2024

Salem, OR

The original and first copy of this report are to be filed with the

RECEIVED

WATER WELL REPORT

STATE ENGINEER, SALEM, OREGON 97310 within 30 days from the date of well completion.

JUL - 6 1973

STATE OF OREGON

(Please type or print)

STATE ENGINEER SALEM OREGON

8525

WELL #4

85/1W-20a

State Well No.

State Permit No.

6-6212

(1) OWNER:

Name Triumph Ewc Address RT 1 BOX 50 Sublimity ORE

(2) TYPE OF WORK (check):

New Well [X] Deepening [] Reconditioning [] Abandon []

(3) TYPE OF WELL:

Rotary [] Driven [] Cable [X] Jetted [] Dug [] Bored []

(4) PROPOSED USE (check):

Domestic [] Industrial [] Municipal [] Irrigation [X] Test Well [] Other []

CASING INSTALLED:

Threaded [] Welded [X]

8" Diam. from 0 ft. to 28 ft. Gage 25

PERFORATIONS:

Perforated? [] Yes [] No

Type of perforator used

Size of perforations in. by in. perforations from ft. to ft.

(7) SCREENS:

Well screen installed? [] Yes [] No

Manufacturer's Name Type Model No. Diam. Slot size Set from ft. to ft.

(8) WELL TESTS:

Drawdown is amount water level is lowered below static level

Was a pump test made? [] Yes [] No If yes, by whom? Yield: 96 gal./min. with 250 ft. drawdown after 4 hrs.

Temperature of water Depth artesian flow encountered ft.

(9) CONSTRUCTION:

Well seal-Material used Cement Well sealed from land surface to 28 ft. Diameter of well bore to bottom of seal 12 in. Diameter of well bore below seal 8 in. Number of sacks of cement used in well seal 18 sacks

(10) LOCATION OF WELL:

County MARION Driller's well number NE 1/4 1/4 Section 20 T.8S R. 1W W.M. Bearing and distance from section or subdivision corner

(11) WATER LEVEL: Completed well.

Depth at which water was first found 22 ft. Static level 22 ft. below land surface. Date 4-2-73 Artesian pressure lbs. per square inch. Date

(12) WELL LOG:

Diameter of well below casing Depth drilled ft. Depth of completed well ft.

Formation: Describe color, texture, grain size and structure of materials; and show thickness and nature of each stratum and aquifer penetrated, with at least one entry for each change of formation. Report each change in position of Static Water Level and indicate principal water-bearing strata.

Table with columns: MATERIAL, From, To, SWL. Rows include: D-2 Top Soil, Red Clay, Broken Rock, Basalt (water), Rusty Rock (hard), Rusty Rock Broken, Hard Broken, Soft, Basalt Hard, Porite Rock, Viscular Crusty?, Hard Basalt, Hard Rock, Viscular, Hard Broken, Basalt, Hard, 2017, Hard.

Work started 3-25 1973 Completed 6-7 1973 Date well drilling machine moved off of well 6-9 1973

Drilling Machine Operator's Certification:

This well was constructed under my direct supervision. Materials used and information reported above are true to my best knowledge and belief.

[Signed] Delbert Hendricks Date 7-5 1973 (Drilling Machine Operator)

Drilling Machine Operator's License No. O.W.C. 22

Water Well Contractor's Certification:

This well was drilled under my jurisdiction and this report is true to the best of my knowledge and belief.

Name (Person, firm or corporation) (Type or print) Address Bond Number 2211612

[Signed] (Water Well Contractor)

Contractor's License No. Date 10

The original and first copy of this report are to be filed with the

RECEIVED JUL - 6 1973 STATE ENGINEER SALEM, OREGON

WATER WELL REPORT

STATE ENGINEER, SALEM, OREGON (Please type or print) within 30 days from the date of well completion. (Do not write above this line)

WELL #4 State Well No. State Permit No.

(1) OWNER:

Name Triumph Inc Address RT 1 Box 52 Seblin, OR

(2) TYPE OF WORK (check):

New Well Deepening Reconditioning Abandon If abandonment, describe material and procedure in Item 12.

(3) TYPE OF WELL:

Rotary Cable Dug Driven Jetted Bored

(4) PROPOSED USE (check):

Domestic Industrial Municipal Irrigation Test Well Other

CASING INSTALLED:

Threaded Welded

Diam. from ft. to ft. Gage

PERFORATIONS:

Perforated? Yes No

Type of perforator used Size of perforations in. by in. perforations from ft. to ft.

(7) SCREENS:

Well screen installed? Yes No

Manufacturer's Name Type Model No. Diam. Slot size Set from ft. to ft.

(8) WELL TESTS:

Drawdown is amount water level is lowered below static level

Was a pump test made? Yes No If yes, by whom? Yield: gal./min. with ft. drawdown after hrs. Baller test gal./min. with ft. drawdown after hrs. Artesian flow g.p.m. Temperature of water Depth artesian flow encountered ft.

(9) CONSTRUCTION:

Well seal—Material used Well sealed from land surface to ft. Diameter of well bore to bottom of seal in. Diameter of well bore below seal in. Number of sacks of cement used in well seal sacks Number of sacks of bentonite used in well seal sacks Brand name of bentonite Number of pounds of bentonite per 100 gallons of water lbs./100 gals. Was a drive shoe used? Yes No Plugs Size: location ft. Did any strata contain unusable water? Yes No Type of water? depth of strata Method of sealing strata off Was well gravel packed? Yes No Size of gravel: Gravel placed from ft. to ft.

(10) LOCATION OF WELL:

County Marion Driller's well number DE 1/4 1/4 Section 20 T. 8 R. 1 W W.M. Bearing and distance from section or subdivision corner

(11) WATER LEVEL: Completed well.

Depth at which water was first found ft. Static level ft. below land surface. Date Artesian pressure lbs. per square inch. Date

(12) WELL LOG:

Diameter of well below casing ft. Depth drilled ft. Depth of completed well ft.

Formation: Describe color, texture, grain size and structure of materials; and show thickness and nature of each stratum and aquifer penetrated, with at least one entry for each change of formation. Report each change in position of Static Water Level and indicate principal water-bearing strata.

Table with columns: MATERIAL, From, To, SWL. Rows include: VERY HARD, Very Sand? (water bearing), Hard (water deep 2'), Hard Basalt.

Received by OWFD OCT 01 1974 Salem, OR

Work started 19 Completed 19 Date well drilling machine moved off of well 19

Drilling Machine Operator's Certification:

This well was constructed under my direct supervision. Materials used and information reported above are true to my best knowledge and belief.

[Signed] Delbert Hendricks Date 7-5-73 (Drilling Machine Operator)

Drilling Machine Operator's License No. Owned

Water Well Contractor's Certification:

This well was drilled under my jurisdiction and this report is true to the best of my knowledge and belief.

Name (Person, firm or corporation) (Type or print)

Address

[Signed] (Water Well Contractor)

Contractor's License No. Date 19

APR 27 1989

MARI... well #4 8/14/20ba

STATE OF OREGON WATER WELL REPORT (as required by ORS 537.785)

WATER RESOURCES DEPT. SALEM, OREGON

(START CARD) # 10668

(1) OWNER: Name Delbert Hendricks Address 11228 Silver Falls Hwy. City Aumsville State OR Zip 97325

(2) TYPE OF WORK: [X] New Well [X] Deepen [] Recondition [] Abandon

(3) DRILL METHOD: [X] Rotary Air [] Rotary Mud [] Cable [] Other

(4) PROPOSED USE: [] Domestic [] Community [] Industrial [X] Irrigation [] Thermal [] Injection [] Other

(5) BORE HOLE CONSTRUCTION: Special Construction approval Yes No Depth of Completed Well 600' ft. Explosives used [] [X] Type Amount

Table with columns: HOLE Diameter, SEAL From, To, Material, Amount sacks or pounds

How was seal placed: Method [X] A [] B [] C [] D [] E Backfill placed from ft. to ft. Material Gravel placed from ft. to ft. Size of gravel

(6) CASING/LINER: Table with columns: Diameter, From, To, Gauge, Steel, Plastic, Welded, Threaded

(7) PERFORATIONS/SCREENS: Table with columns: From, To, Slot size, Number, Diameter, Tele/pipe size, Casing, Liner

(8) WELL TESTS: Minimum testing time is 1 hour [] Pump [] Bailer [X] Air [] Flowing Artesian Yield gal/min Drawdown Drill stem at Time

(9) LOCATION OF WELL by legal description: County Marion Latitude Longitude Township 8S Nor S, Range 1W E or W, WM. Section 20 NE 1/4 NW 1/4 Tax Lot Lot Block Subdivision Street Address of Well (or nearest address) same as mailing

(10) STATIC WATER LEVEL: 30 ft. below land surface. Date 4-21-89 Artesian pressure lb. per square inch. Date

(11) WATER BEARING ZONES: Table with columns: From, To, Estimated Flow Rate, SWL

(12) WELL LOG: Table with columns: Material, From, To, SWL

Date started 4-20-89 Completed 4-21-89

(unbonded) Water Well Constructor Certification: I certify that the work I performed on the construction, alteration, or abandonment of this well is in compliance with Oregon well construction standards. Signed [Signature] WWC Number 1358 Date 4-25-89

(bonded) Water Well Constructor Certification: I accept responsibility for the construction, alteration, or abandonment work performed on this well during the construction dates reported above. Signed [Signature] WWC Number 723 Date 4-25-89

14542

Application for Water Right Transfer

Evidence of Use Affidavit



Oregon Water Resources Department
 725 Summer Street NE, Suite A
 Salem, Oregon 97301-1266
 (503) 986-0900
 www.wrd.state.or.us

Please print legibly or type. Be as specific as possible. Attach additional pages if you need more spacing. Supporting documentation must be attached.

State of Oregon)
) ss
 County of MARION)

I, PATRICK BEGGS, in my capacity as OWNER,
 mailing address 13239 MORROW LN. SE, TURNER, OR 97392
 telephone number (503)559-1442, being first duly sworn depose and say:

Received by OWRD
 OCT 01 2024

1. My knowledge of the exercise or status of the water right is based on (check one):

- Personal observation Professional expertise

2. I attest that:

Water was used during the previous five years on the entire place of use for Certificate # _____; OR

My knowledge is specific to the use of water at the following locations within the last five years:

Certificate #	Township		Range		Mer	Sec	¼ ¼		Gov't Lot or DLC	Acres (if applicable)
56439	8	S	1	W	WM	17	NW	SE	70	1.3
56439	8	S	1	W	WM	17	SW	SE	70	33.9
56439	8	S	1	W	WM	20	NW	NE	70	19.6

OR

- Confirming Certificate # _____ has been issued within the past five years; OR
- Part or all of the water right was leased instream at some time within the last five years. The instream lease number is: _____ (Note: If the entire right proposed for transfer was not leased, additional evidence of use is needed for the portion not leased instream.); OR
- The water right is not subject to forfeiture and documentation that a presumption of forfeiture for non-use would be rebutted under ORS 540.610(2) is attached.
- Water has been used at the actual current point of diversion or appropriation for more than 10 years for Certificate # _____ (For Historic POD/POA Transfers)

(continues on reverse side)

3. The water right was used for: (e.g., crops, pasture, etc.): CROPS

4. I understand that if I do not attach one or more of the documents shown in the table below to support the above statements, my application will be considered incomplete.

Steve C. Gey
Signature of Affiant

9-28-24
Date

Signed and sworn to (or affirmed) before me this 28 day of September 2024.



Kaitlin Elizabeth Devine
Notary Public for Oregon


My Commission Expires: July 25, 2026

Supporting Documents	Examples
<input type="checkbox"/> Copy of a water right certificate that has been issued within the last five years. (not a remaining right certificate)	Copy of confirming water right certificate that shows issue date
<input type="checkbox"/> Copies of receipts from sales of irrigated crops or for expenditures related to use of water	<ul style="list-style-type: none"> • Power usage records for pumps associated with irrigation use • Fertilizer or seed bills related to irrigated crops • Farmers Co-op sales receipt
<input type="checkbox"/> Records such as FSA crop reports, irrigation district records, NRCS farm management plan, or records of other water suppliers	<ul style="list-style-type: none"> • District assessment records for water delivered • Crop reports submitted under a federal loan agreement • Beneficial use reports from district • IRS Farm Usage Deduction Report • Agricultural Stabilization Plan • CREP Report
<input checked="" type="checkbox"/> Aerial photos containing sufficient detail to establish location and date of photograph	<p>Multiple photos can be submitted to resolve different areas of a water right. If the photograph does not print with a "date stamp" or without the source being identified, the date of the photograph and source should be added.</p> <p>Sources for aerial photos: OSU – www.oregonexplorer.info/imagery OWRD – www.wrd.state.or.us Google Earth – earth.google.com TerraServer – www.terraserver.com</p>
<input type="checkbox"/> Approved Lease establishing beneficial use within the last 5 years	Copy of instream lease or lease number

Received by (WTR)

OCT 01 2024 14542 -

Salom. OR




Received by OWRD

OCT 01 2024

Salem, OR

14542 -



Silver Falls Hwy SE

214

Google Earth

Imagery Date: 7/13/2022 lat 44.871507° lon -122.832701° elev 0 ft eye alt 5747 ft

14542 -

Received by OWRD

OCT 01 2024

Salem, OR

Land Use Information Form



Oregon Water Resources Department
 725 Summer Street NE, Suite A
 Salem, Oregon 97301-1266
 (503) 986-0900
 www.oregon.gov/OWRD

NAME Patrick & Denise Beggs			PHONE (503) 559-1442		
MAILING ADDRESS 13239 Morrow Ln. SE					
CITY Turner	STATE OR	ZIP 97392	EMAIL pat@beggsconstructioninc.com		

A. Land and Location

Please include the following information for all tax lots where water will be diverted (taken from its source), conveyed (transported), and/or used or developed. Applicants for municipal use, or irrigation uses within irrigation districts, may substitute existing and proposed service-area boundaries for the tax-lot information requested below.

Township	Range	Section	¼ ¼	Tax Lot #	Plan Designation (e.g., Rural Residential/RR-5)	Water to be:			Proposed Land Use:
8S	1W	17	NWSE	1100	EFU	<input checked="" type="checkbox"/> Diverted	<input type="checkbox"/> Conveyed	<input checked="" type="checkbox"/> Used	Farming
8S	1W	17	SWSE	1100	EFU	<input type="checkbox"/> Diverted	<input type="checkbox"/> Conveyed	<input checked="" type="checkbox"/> Used	Farming
8S	1W	20	NWNE	1100	EFU	<input type="checkbox"/> Diverted	<input type="checkbox"/> Conveyed	<input checked="" type="checkbox"/> Used	Farming
						<input type="checkbox"/> Diverted	<input type="checkbox"/> Conveyed	<input type="checkbox"/> Used	

List all counties and cities where water is proposed to be diverted, conveyed, and/or used or developed:

Marion

NOTE: A separate Land Use Information Form must be completed and submitted for each county and city, as applicable.

B. Description of Proposed Use

Type of application to be filed with the Oregon Water Resources Department:

- Permit to Use or Store Water
 Water Right Transfer
 Permit Amendment or Ground Water Registration Modification
 Limited Water Use License
 Exchange of Water
 Allocation of Conserved Water

Source of water: Reservoir/Pond Ground Water Surface Water (name) _____

Estimated quantity of water needed: 137 cubic feet per second gallons per minute acre-feet

Intended use of water: Irrigation Commercial Industrial Domestic for _____ household(s)
 Municipal Quasi-Municipal Instream Other _____

Briefly describe:

It is proposed to authorize a new well on the respective TL 1100 for a portion of existing certificate 56439.

Note to applicant: For new water right applications only, if the Land Use Information Form cannot be completed while you wait, please have a local government representative sign the receipt on the bottom of page 4 and include it with the application filed with the Oregon Water Resources Department.

See Page 4 →

OCT 01 2024

Salem, OR
 Last Revised: 10/2023

For Local Government Use Only

The following section must be completed by a planning official from each county and city listed unless the project will be located entirely within the city limits. In that case, only the city planning agency must complete this form. This deals only with the local land use plan. Do not include approval for activities such as building or grading permits.

Please check the appropriate box below and provide the requested information


- Land uses to be served by the proposed water use(s), including proposed construction, are allowed outright or are not regulated by your comprehensive plan. Cite applicable ordinance section(s): MCC 17.136.020.A
- Land uses to be served by the proposed water use(s), including proposed construction, involve discretionary land-use approvals as listed in the table below. (Please attach documentation of applicable land-use approvals which have already been obtained. Record of Action/land-use decision and accompanying findings are sufficient.) **If approvals have been obtained but all appeal periods have not ended, check "Being Pursued."**

Type of Land-Use Approval Needed (e.g., plan amendments, rezones, conditional-use permits, etc.)	Cite Most Significant, Applicable Plan Policies & Ordinance Section References	Land-Use Approval:	
		<input type="checkbox"/> Obtained <input type="checkbox"/> Denied	<input type="checkbox"/> Being Pursued <input type="checkbox"/> Not Being Pursued
		<input type="checkbox"/> Obtained <input type="checkbox"/> Denied	<input type="checkbox"/> Being Pursued <input type="checkbox"/> Not Being Pursued
		<input type="checkbox"/> Obtained <input type="checkbox"/> Denied	<input type="checkbox"/> Being Pursued <input type="checkbox"/> Not Being Pursued
		<input type="checkbox"/> Obtained <input type="checkbox"/> Denied	<input type="checkbox"/> Being Pursued <input type="checkbox"/> Not Being Pursued

Local governments are invited to express special land use concerns or make recommendations to the Oregon Water Resources Department regarding this proposed use of water in the box below or on a separate sheet.

Name: Alexander Seifer Title: Assistant Planner
 Signature: *Alexander Seifer* Date: 9/25/2024
 Governmental Entity: Marion County Phone: 503-588-5038

Receipt Acknowledging Request for Land Use Information	
Note to Local Government Representative: Please complete this form and return it to the applicant. For new water right applications only , if you are unable to complete this form while the applicant waits, you may complete this receipt and return it to the applicant. If you sign the receipt, you will have 30 days from the date of OWRD's Public Notice of the application to submit the completed Land Use Information Form to Oregon Water Resources Department. Please note while OWRD can accept a signed receipt as part of intake for an application for a new permit to use or store water, a completed Land Use Information Form is required for all other applications.	
Applicant Name: _____	
Staff Name: _____	Title: <u>Received by OWRD</u>
Staff Signature: _____	Date: <u>OCT 01 2024</u>
Governmental Entity: _____	Phone: <u>Salem, OR</u>



Received by OWRD
OCT 01 2024
Salem, OR

Date Received (Date Stamp Here)

OWRD Over-the-Counter Submission Receipt

Applicant Name(s) & Address: Patrick & Denise Beags
13239 Morrow Ln SE, Turner OR 97392

Transaction Type: RA

Fees Received: \$ 125.00

Cash

Check;

Check No. 2320

Name(s) on Check: Will McGill Surveying

Thank you for your submission. Oregon Water Resources Department (Department) staff will review your submittal as soon as possible.

If your submission is determined to be complete, you will receive a receipt for the fees paid and an acknowledgement letter stating your submittal is complete.

If determined to be incomplete, your submission and the accompanying fees will be returned with an explanation of deficiencies that must be addressed in order for the submittal to be accepted.

If you have any questions, please feel free to contact the Department's Customer Service staff at 503-986-0801 or 503-986-0810.


Sincerely,

OWRD Customer Service Staff

Submission received by: Cone Loren
(Name of OWRD staff)

Instructions for OWRD staff:

- Complete this Submission Receipt and make two (2) copies. Place one copy with the check/cash; and place the other copy with the submission (i.e., the application or other document).
- Date-stamp all pages. (NOTE: Do not stamp check.)
- Give this original Submission Receipt to the applicant.
- Record Submission Receipt Information on the "RECEIVED OVER THE COUNTER" log sheet.
- Fold and put one copy of the Submission Receipt with check/cash into the Safe slot. Place the other copy of the Submission Receipt with submission (application/other document) in the top drawer of filing cabinet.



Received by OWRD
OCT 01 2024
Salem, OR

Date Received (Date Stamp Here)

OWRD Over-the-Counter Submission Receipt

Applicant Name(s) & Address: Patrick & Denise Beags
13239 Morrow Ln SE, Turner OR 97392

Transaction Type: Transfer

Fees Received: \$ 1840.00

Cash

Check:

Check No. 2319

Name(s) on Check: Will McGill Surveying

Thank you for your submission. Oregon Water Resources Department (Department) staff will review your submittal as soon as possible.

If your submission is determined to be complete, you will receive a receipt for the fees paid and an acknowledgement letter stating your submittal is complete.

If determined to be incomplete, your submission and the accompanying fees will be returned with an explanation of deficiencies that must be addressed in order for the submittal to be accepted.

If you have any questions, please feel free to contact the Department's Customer Service staff at 503-986-0801 or 503-986-0810.

Sincerely,

OWRD Customer Service Staff

Submission received by: Cone Louden
(Name of OWRD staff)

Instructions for OWRD staff:

- Complete this Submission Receipt and make two (2) copies. Place one copy with the check/cash; and place the other copy with the submission (i.e., the application or other document).
- Date-stamp all pages. (NOTE: Do not stamp check.)
- Give this original Submission Receipt to the applicant.
- Record Submission Receipt Information on the "RECEIVED OVER THE COUNTER" log sheet.
- Fold and put one copy of the Submission Receipt with check/cash into the Safe slot. Place the other copy of the Submission Receipt with submission (application/other document) in the top drawer of filing cabinet.