

District

Name Ridgeview Irrigation District

Address P.O. Box 67
Homedale, ID 8328
office@sbocidaho.com

Change in POU
Date Filed 1/3/2025
Initial notice date 1/21/2025
DPD issued date
PD issued date
PD notice date
Date of FO 10/8/2025 Vol 135 Page 69-672

C-Date
COBU due date
COBU Received date
Certificate issued

Assignments:

Irrigation District
Agent South Board of Control
office@sbocidaho.com
CWRE
CC's list BOR

DESCRIPTION OF WATER RIGHT(S)

Name of Stream A Reservoir, Owyhee River
Trib. of Snake River
Use Irrigation County Malheur
Quantity of water (CFS) No. of Acres
Name of ditch
App# 511709 Per # 5-8171 Cert # 81012 PR Date 2/15/1916
App# Per # Cert # PR Date
App# Per # Cert # PR Date
App# Per # Cert # PR Date

FEEES PAID
Date 1-3-2025 Amount \$1,360.00 Receipt # 144493

FEEES REFUNDED
Date Amount Receipt #



Oregon

Tina Kotek, Governor

Water Resources Department

North Mall Office Building

725 Summer St NE, Suite A

Salem, OR 97301

Phone 503 986-0900

Fax 503 986-0904

www.oregon.gov/owrd

October 8, 2025

Ridgeview Irrigation District
PO BOX 67
Homedale, ID 83628

REFERENCE: District Transfer T-14589

Enclosed is a copy of the final order approving your District Transfer.

The time allowed to complete the transfer is specified in the final order. You are required to submit a claim of beneficial use to this Department within one year of the date you complete the change(s) or within one year of the completion date authorized final order whichever comes first. If necessary, you may request more time by filing for transfer extension. All extensions are subject to approval.

To file a claim please include:

1. **A CLAIM OF BENEFICIAL USE form**
2. **A CLAIM OF BENEFICIAL USE SITE REPORT**
3. **A Claim of Beneficial Use Map** (this map does not need to be prepared by a Certified Water Rights Examiner (CWRE))

All forms needed to file a claim for a district transfer are available at

<https://www.oregon.gov/OWRD/programs/WaterRights/Transfers/DistTransfer/Pages/Forms.aspx>

If you have any questions related to the approval of this transfer, you may contact your caseworker Adam Frederick by telephone at (971) 717-8400 or by e-mail at Adam.m.frederick@water.oregon.gov.

Sincerely,

David V. Jones Jr
Water Right Services Support
Transfers and Conservation Section

cc: Jered L. Hoshaw, Watermaster Dist. # 9 (via email)
South Board of Control, Agent
U.S. Bureau of Reclamation

Enclosure

Priority Dates: FEBRUARY 14, 1916 & AUGUST 19, 1924 (Live Flow), and FEBRUARY 15, 1916, and AUGUST 20, 1924 (Stored Water)

Limit/Duty: The amount of water from direct flow of the Owyhee River used for irrigation shall be limited to 1/60th of one cubic foot per second per acre, or its equivalent for each acre irrigated and shall be further limited to 3.0 acre-feet per acre for each acre irrigated during the irrigation season of each year. The amount of water from direct flow of the Owyhee River together with water store in Owyhee Reservoir and with the amount secured under any other water right existing for the same lands, shall be limited to a diversion of not to exceed 6.7 acre-feet for each acre irrigated during the irrigation season of each year.

Source: OWYHEE RIVER and OWYHEE RESERVOIR (constructed under Permit R-599), tributaries of the SNAKE RIVER

Authorized Point of Diversion:

Twp	Rng	Mer	Sec	Q-Q	LOT	Measured Distances
22 S	45 E	WM	21	NW SW	1	TUNNEL #1: 264 FEET SOUTH AND 495 FEET EAST FROM THE W¼ CORNER OF SECTION 21

Authorized Place of Use:

IRRIGATION								
Twp	Rng	Mer	Sec	Q-Q	Acres	Tax Lot	Water User	Notice
22 S	46 E	WM	13	NE SE	1.5	2200	SCOTT & JOAN VASSAR TRUST	2024-01
22 S	46 E	WM	13	NW SE	4.8	2200	SCOTT & JOAN VASSAR TRUST	2024-01
22 S	46 E	WM	23	SE NE	4.1	3400	SCOTT & JOAN VASSAR TRUST	2024-01
22 S	46 E	WM	23	NE SE	6.0	3400	SCOTT & JOAN VASSAR TRUST	2024-01
22 S	46 E	WM	23	NW SE	3.3	3400	SCOTT & JOAN VASSAR TRUST	2024-01
22 S	46 E	WM	23	SE SE	4.8	3400	SCOTT & JOAN VASSAR TRUST	2024-01
22 S	46 E	WM	26	NE NE	4.0	4400	SCOTT & JOAN VASSAR TRUST	2024-01
Total					28.5			

5. Transfer Application T-14589 proposes to change the place of use to:

Proposed Place of Use:

IRRIGATION								
Twp	Rng	Mer	Sec	Q-Q	Acres	Tax Lot	Water User	Notice
22 S	46 E	WM	13	NW SE	2.5	2200	SCOTT & JOAN VASSAR TRUST	2024-01
22 S	46 E	WM	23	NE SE	7.7	3400	SCOTT & JOAN VASSAR TRUST	2024-01
22 S	46 E	WM	23	NW SE	10.6	3400	SCOTT & JOAN VASSAR TRUST	2024-01
22 S	46 E	WM	23	SE SE	7.7	3400	SCOTT & JOAN VASSAR TRUST	2024-01
Total					28.5			

6. The Department finds that the district permanent transfer application was submitted according to ORS 540.580 and OAR 690-385-4000, contains the information required under OARs 690-385-4200 and 690-385-2000, and includes maps meeting the requirements of OARs 690-385-4300 and 690-385-2200.
7. The Department finds that the proposed district permanent transfer meets all the criteria set forth in ORS 540.580 and OAR 690-385-4000.
8. The water right is subject to transfer as defined in OAR 690-385-0100(17).
9. The proposed change in place of use will not result in enlargement of the right as defined in OAR 690-385-0100(4).
10. The proposed change in place of use will not result in injury to other water rights as defined in OAR 690-385-0100(6).
11. Any other applicable requirements for district permanent water right transfers are met as required in OAR 690-385-4500.

Conclusions of Law

The proposed change in place of use as proposed in Transfer Application T-14589 comply with and satisfy the requirements of ORS 540.580 and OAR 690-385-4500.

Now, therefore, it is ORDERED:

1. The proposed change in place of use to the water right evidenced by Certificate 81012 is approved.
2. The place of use from which the water right is transferred off by Transfer T-14582 shall no longer be irrigated and is cancelled from Certificate 81012.
3. The right to the use of the water at the place of use NOT modified by this order is restricted to beneficial and is subject to all other conditions and limitations contained in Certificate 81012.
4. The water user shall maintain and operate the existing measurement device and shall make such improvements as may be required by the Department.
5. Full beneficial use of the water shall be made, consistent with the terms of this order, on or before **October 1, 2027**. A Claim of Beneficial Use shall be submitted by RID to the Department within one year after the deadline for completion of the changes and full beneficial use of the water.

6. Water right Certificate 81012 is modified. After satisfactory proof of completion has been determined by the Department, a superseding water right certificate will be issued when the Department determines it is necessary for record keeping.

Dated in Salem, Oregon on OCTOBER 8, 2025 .

A handwritten signature in black ink, appearing to read 'Lisa J. Jaramillo', written over a horizontal line.

Lisa J. Jaramillo
Transfer and Conservation Section Manager, for
Ivan Gall, Director
Oregon Water Resources Department

Mailing Date: OCTOBER 9, 2025



Oregon

Tina Kotek, Governor

Water Resources Department

North Mall Office Building

725 Summer St NE, Suite A

Salem, OR 97301

Phone 503 986-0900

Fax 503 986-0904

www.oregon.gov/owrd

January 14, 2025

Ridgeview Irrigation District

PO BOX 67

Homedale, ID 83628

Reference: District Permanent Transfer T-14589

On January 14, 2025, we received your district transfer application requesting PLACE OF USE changes. The application was accompanied by \$1360.00. Your receipt number 144493 is enclosed.

By copy of this letter, we are asking the Watermaster for their report regarding the potential for injury to existing water rights which may be caused by the change.

This application will be published on the Department's weekly notice dated January 21, 2025, viewable at http://apps.wrd.state.or.us/apps/misc/wrd_notice_view/?notice_id=21. A copy of the application can be assessed through this public notice link. Pursuant to Oregon administrative rules, the Department is requesting public comments on the recently filed district transfer application listed above. Comments may be submitted by any interested persons within 30 days of the weekly notice publication date. Comments must be received by the Department on or before February 20, 2025. For details on how to file comments please refer to the Department's weekly notice. Details for filing protests, if applicable, are also noted on the weekly notice.

If you have any questions, please call the Transfer Section, (503) 986-0935.

cc: Watermaster # 9, Jered L. Hoshaw (*via email*)
Bureau of Reclamation
File

Enclosure



Oregon Water Resources Department
 725 Summer Street NE, Suite A
 Salem Oregon 97301-1266
 (503) 986-0900
 www.wrd.state.or.us

Application for District Permanent Water Right Transfer

Please type or print legibly in dark ink. If your application is incomplete or inaccurate, we will return it to you. If any requested information does not apply to your application, insert "N/A" to indicate "Not Applicable." As you complete this form, please refer to notes and guidance included on the application. A summary of review criteria and procedures that are generally applicable to the application is available at www.wrd.state.or.us/OWRD/PUBS/forms.shtml#app_criteria_review.

Change in Place of Use Only

1A. APPLICANT INFORMATION

IRRIGATION DISTRICT Ridgeview Irrigation District			PHONE NO. 208-337-3760	ADDITIONAL CONTACT NO.
ADDRESS P.O. Box 67			COUNTY Malheur	
CITY Homedale	STATE ID	ZIP 83628	E-MAIL office@sbocidaho.com	
BY PROVIDING AN E-MAIL ADDRESS, CONSENT IS GIVEN TO RECEIVE ALL CORRESPONDENCE FROM THE DEPARTMENT ELECTRONICALLY. COPIES OF THE FINAL ORDER DOCUMENTS WILL ALSO BE MAILED.				

1B. AGENT INFORMATION

AGENT/BUSINESS NAME South Board of Control			PHONE NO. 208-337-2760	ADDITIONAL CONTACT NO.
ADDRESS P.O. Box 67			FAX NO. 208-337-5107	
CITY Homedale	STATE ID	ZIP 83628	E-MAIL office@sbocidaho.com	
BY PROVIDING AN E-MAIL ADDRESS, CONSENT IS GIVEN TO RECEIVE ALL CORRESPONDENCE FROM THE DEPARTMENT ELECTRONICALLY. COPIES OF THE FINAL ORDER DOCUMENTS WILL ALSO BE MAILED.				

2. PROPOSED CHANGE(S) TO WATER RIGHT(S)

- List **all** water rights to be affected by this transfer. Indicate the certificate, permit, decree or other identifying number(s) in the table below: *(Attach additional pages as necessary.)*

	Certificate	Permit / Previous Transfer	Decree
1.	81012	-8171	
2.		-	
3.		-	
4.		-	
5.		-	
6.		-	

Received
 JAN 03 2025
 OWRD

14589 -

3. ATTACHMENTS

Check each of the following attachments included with this application. The application will be returned if all required attachments are not included.

<p>Supplemental Form A – Description of Proposed Change(s) to a Water Right</p> <p><input checked="" type="checkbox"/> A <u>separate</u> Supplemental Form A is enclosed for <u>each</u> water right to be affected by this transfer.</p> <p>Map</p> <p><input checked="" type="checkbox"/> Permanent Transfer A map meeting the requirements of OAR 690-385-3300 must be included but need not be prepared by a Certified Water Right Examiner (CWRE).</p>	<p>Fees:</p> <p><input checked="" type="checkbox"/> Amount enclosed: \$ <u>1360.00</u> See the Department's Fee Schedule at www.wrd.state.or.us or call (503)986-0900.</p> <p>Land Use Compatibility Statement</p> <p><input type="checkbox"/> The Land Use Information Form is <u>not</u> required if water is to be diverted, conveyed and/or used only on federal lands or if <u>ALL</u> of the following apply: a) a change in place of use only, b) a change that does not involve the placement or modification of structures, c) the use of water is for irrigation only and d) the use is located within an irrigation district or an exclusive farm use zone.</p>
---	---

4. SIGNATURES

The district certifies the following:

- (1) The water rights proposed for transfer are water rights subject to transfer and are not subject to forfeiture for nonuse under ORS 540.610;
- (2) Each user affected by the proposed transfer has provided written authorization for the transfer and such authorization is on file with the district;
- (3) For lands which are no longer irrigated or susceptible of irrigation that are included in this transfer under the authority of ORS 540.572 and OAR 690-385-5000, notices as required under ORS.572 and OAR 690-385-5100 have been given to the user and any security interest holder of record of intent to transfer the right and the user was provided an opportunity to resolve the matter in the manner described by ORS 540.572 and OAR 690-385-5400 and 690-385-5600.
- (4) On behalf of the district, I affirm to the best of my knowledge the information contained in this application is true and accurate.

Carl Seiders
 District Manager signature

Carl Seiders
 name (print)

12/30/24
 date

OR

 Authorized District Representative signature

 name (print)

 date

Before submitting your application to the Department, be sure you have:

- Answered each question completely.
- Included all the required attachments.
- Included a check payable to the Oregon Water Resources Department for the appropriate amount.

Received

JAN 03 2025

OWRD

14589 -



District Permanent Water Right Transfer Application

Supplemental Form A

DESCRIPTION OF PROPOSED CHANGE(S) TO A WATER RIGHT

List only one water right per page. **A separate Supplemental Form A must be completed for each certificate, permit, decree, or other right involved in the proposed transfer.**

Attach additional copies of Supplemental Form A as needed to describe other certificates, permits, decrees or other rights involved in this transfer.

1. CURRENT WATER RIGHT INFORMATION

Water Right Subject to Transfer (check and complete one of the following):

<input checked="" type="checkbox"/> Certificated Right	81012	
	Certificate Number	
<input type="checkbox"/> Adjudicated, Non-certificated Right	Name of Decree	Page Number
<input type="checkbox"/> Permit for which Proof has been Approved	-	Date Claim of Beneficial Use Submitted
	Permit Number	
<input type="checkbox"/> Transferred Right for which Proof has been Filed	-	Date Claim of Beneficial Use Submitted
	Previous Transfer Number	
<input type="checkbox"/> Permit for Supplemental Irrigation	-	
	Permit Number	

- Name on Permit, Certificate, or Decree: USA, BOR
- Priority Date(s): 2/15/1916 & 8/20/1924

If there are **multiple Priority Dates** identified on the water right, any information provided in Supplemental Form A of this application must identify which priority date is associated with each of the authorized points of diversion or appropriation and places of use.

Source(s) of Water to be Affected by Transfer: Owyhee Reservoir

Tributary to: Snake River

Are there **other water rights**, Permits or Ground Water Registrations associated with this land?
 YES NO

If "Yes", what are the Permit, Registration or Certificate Numbers? _____

Any "layered" water use or a right that is supplemental to a primary right proposed for transfer must be included in the transfer or be cancelled.

Received

JAN 03 2025

OWRD

Jan 2024

14589 -

▪ Certificate Number or other identifying number: 81012_____

The following information must be provided only for those points of diversion or appropriation that are involved in the transfer.

If a point of diversion or appropriation is not numbered on the decree or water right certificate or permit, assign it a unique number in the following table (e.g. POD #1 or POA(well) #1). Use the number to refer to the point of diversion or appropriation serving the place of use described in Tables I and II. Note: Permanent district transfers do not allow for a change in point of diversion or appropriation to serve the proposed place of use.

Government lot and donation land claim numbers must be included in the table below **only** if the information is reflected on the existing water right.

Location of Existing Authorized Point(s) of Diversion (POD) or Appropriation (POA):
 (i.e., the allowed point(s) of diversion or appropriation listed on the water right for the "FROM" or "OFF" lands)

AUTHORIZED POINT(S) of DIVERSION (POD) or APPROPRIATION (POA)							
POD# or POA#	TWP (N or S)	RNG (E or W)	SEC	Q-Q	DLC	GOV'T LOT	MEASURED DISTANCES
1	22S	46E	10	NW SW			(Tunnel No. 1) Lot 1 NWSW, Sec. 21, T22S, R45E, WM; 495 ft. E and 264 ft. S from common corner corner to Sec. 20 and 21
1	22S	46E	10	NE SW			

Received
 JAN 03 2025
 OWRD

Oregon Water Resources Department
 Transfer Fee Calculation for Permanent District Transfer

Today's Date: Thursday, December 12, 2024

Fee Calculation

Base Fee (includes one type of change to one water right for up to 1 cfs) \$1,360.00

Enter total number of water rights included in transfer. \$0.00

Check this box if you propose to change the place of use for a NON-irrigation use.

Check this box if you propose to change the place of use for an irrigation use

Enter the following for irrigation uses included in the transfer:

(If a supplemental certificate also covers the same land as an included primary right, only list the primary.)

Only list a supplemental right if ONLY the supplemental is moving (to a "like" primary.)

Certificate #	Total acres in the water right	# of acres to be transferred	Total cfs in the water right certificate	OR	If certificate does not list cfs, enter 1/___ cfs per acre	Transfer cfs
<input type="text" value="81012"/>	<input type="text" value="6785"/>	<input type="text" value="28.5"/>	<input type="text" value="113"/>		<input type="text"/>	<input type="text" value="0.47465"/>
<input type="text"/>	<input type="text"/>	<input type="text"/>	<input type="text"/>		<input type="text"/>	<input type="text"/>
<input type="text"/>	<input type="text"/>	<input type="text"/>	<input type="text"/>		<input type="text"/>	<input type="text"/>
<input type="text"/>	<input type="text"/>	<input type="text"/>	<input type="text"/>		<input type="text"/>	<input type="text"/>
<input type="text"/>	<input type="text"/>	<input type="text"/>	<input type="text"/>		<input type="text"/>	<input type="text"/>
<input type="text"/>	<input type="text"/>	<input type="text"/>	<input type="text"/>		<input type="text"/>	<input type="text"/>
<input type="text"/>	<input type="text"/>	<input type="text"/>	<input type="text"/>		<input type="text"/>	<input type="text"/>
<input type="text"/>	<input type="text"/>	<input type="text"/>	<input type="text"/>		<input type="text"/>	<input type="text"/>
<input type="text"/>	<input type="text"/>	<input type="text"/>	<input type="text"/>		<input type="text"/>	<input type="text"/>
<input type="text"/>	<input type="text"/>	<input type="text"/>	<input type="text"/>		<input type="text"/>	<input type="text"/>
<input type="text"/>	<input type="text"/>	<input type="text"/>	<input type="text"/>		<input type="text"/>	<input type="text"/>
<input type="text"/>	<input type="text"/>	<input type="text"/>	<input type="text"/>		<input type="text"/>	<input type="text"/>
<input type="text"/>	<input type="text"/>	<input type="text"/>	<input type="text"/>		<input type="text"/>	<input type="text"/>
<input type="text"/>	<input type="text"/>	<input type="text"/>	<input type="text"/>		<input type="text"/>	<input type="text"/>
<input type="text"/>	<input type="text"/>	<input type="text"/>	<input type="text"/>		<input type="text"/>	<input type="text"/>
<input type="text"/>	<input type="text"/>	<input type="text"/>	<input type="text"/>		<input type="text"/>	<input type="text"/>
<input type="text"/>	<input type="text"/>	<input type="text"/>	<input type="text"/>		<input type="text"/>	<input type="text"/>
<input type="text"/>	<input type="text"/>	<input type="text"/>	<input type="text"/>		<input type="text"/>	<input type="text"/>
<input type="text"/>	<input type="text"/>	<input type="text"/>	<input type="text"/>		<input type="text"/>	<input type="text"/>
<input type="text"/>	<input type="text"/>	<input type="text"/>	<input type="text"/>		<input type="text"/>	<input type="text"/>
<input type="text"/>	<input type="text"/>	<input type="text"/>	<input type="text"/>		<input type="text"/>	<input type="text"/>
<input type="text"/>	<input type="text"/>	<input type="text"/>	<input type="text"/>		<input type="text"/>	<input type="text"/>

Total Transfer CFS(rounded up to the next whole cfs):1.00

Subtotal: \$1,360.00

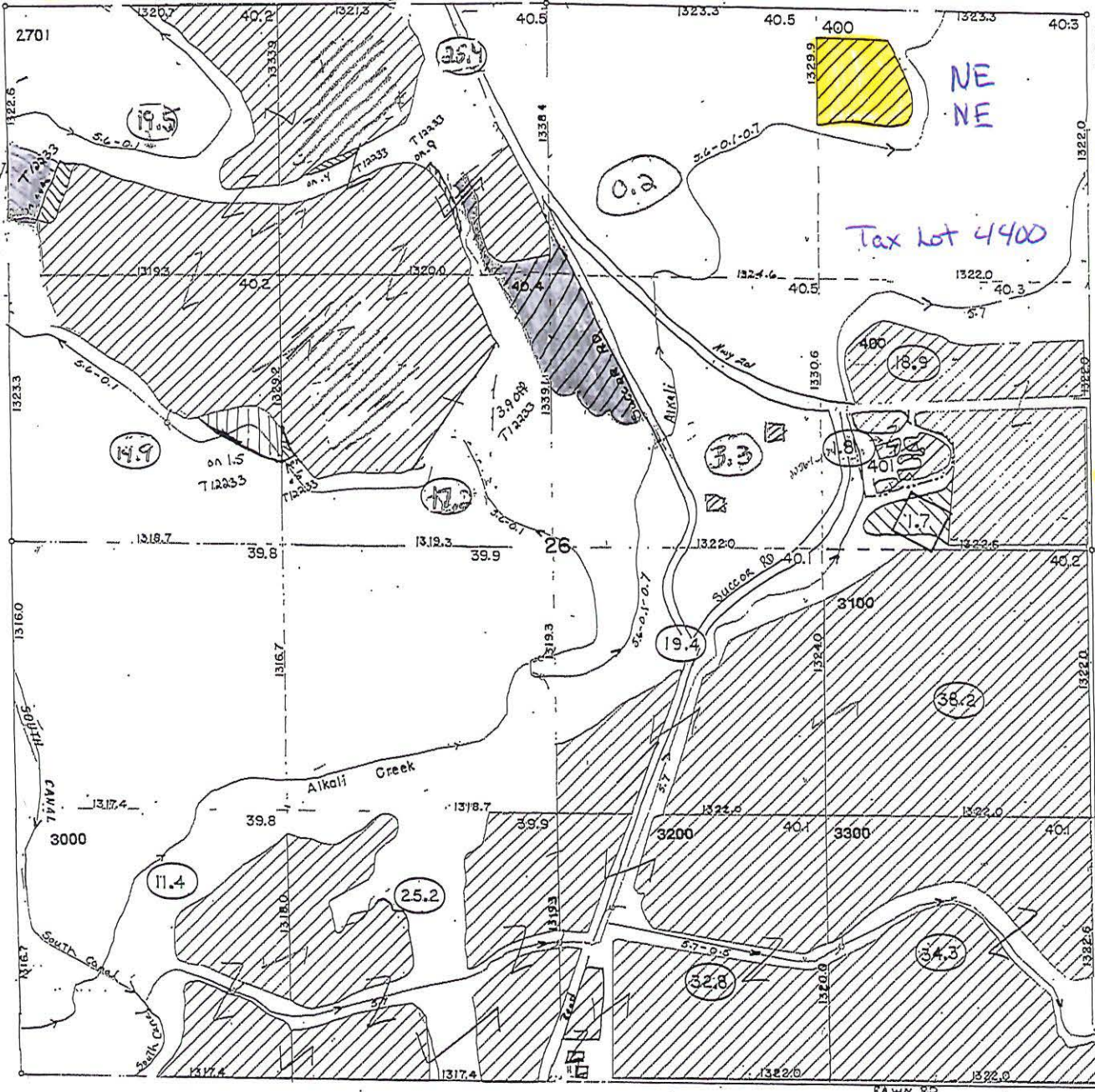
Transfer Fee: \$1,360.00

14589 -

Received
 JAN 03 2025
 OWRD

RIDGEVIEW IRRIGATION DISTRICT

Permanent off Transfer Map for Scott & Joan Vassar Trust Certificate # 81012



DINN: 2024-01
OFF MAP
 Tax Lot 4400 22S46E26 NENE
 OFF 4.0 Acre Total

- Off Acres**
- XX-X
EX. ACRES
 IN 1/4 1/4
 - EX. ACRES
 - PENDING
 - PENDING ACRES Irrigated
 - Now Approved
 - PRIVATE
 - PRIVATE ACRES
 - PROPERTY OWNED BY
 OTHER THAN 1/4 1/4



SCALE: 1" = 400'

SEC. 26, T.22 S., R.46 E., W.M. 48-102-1548

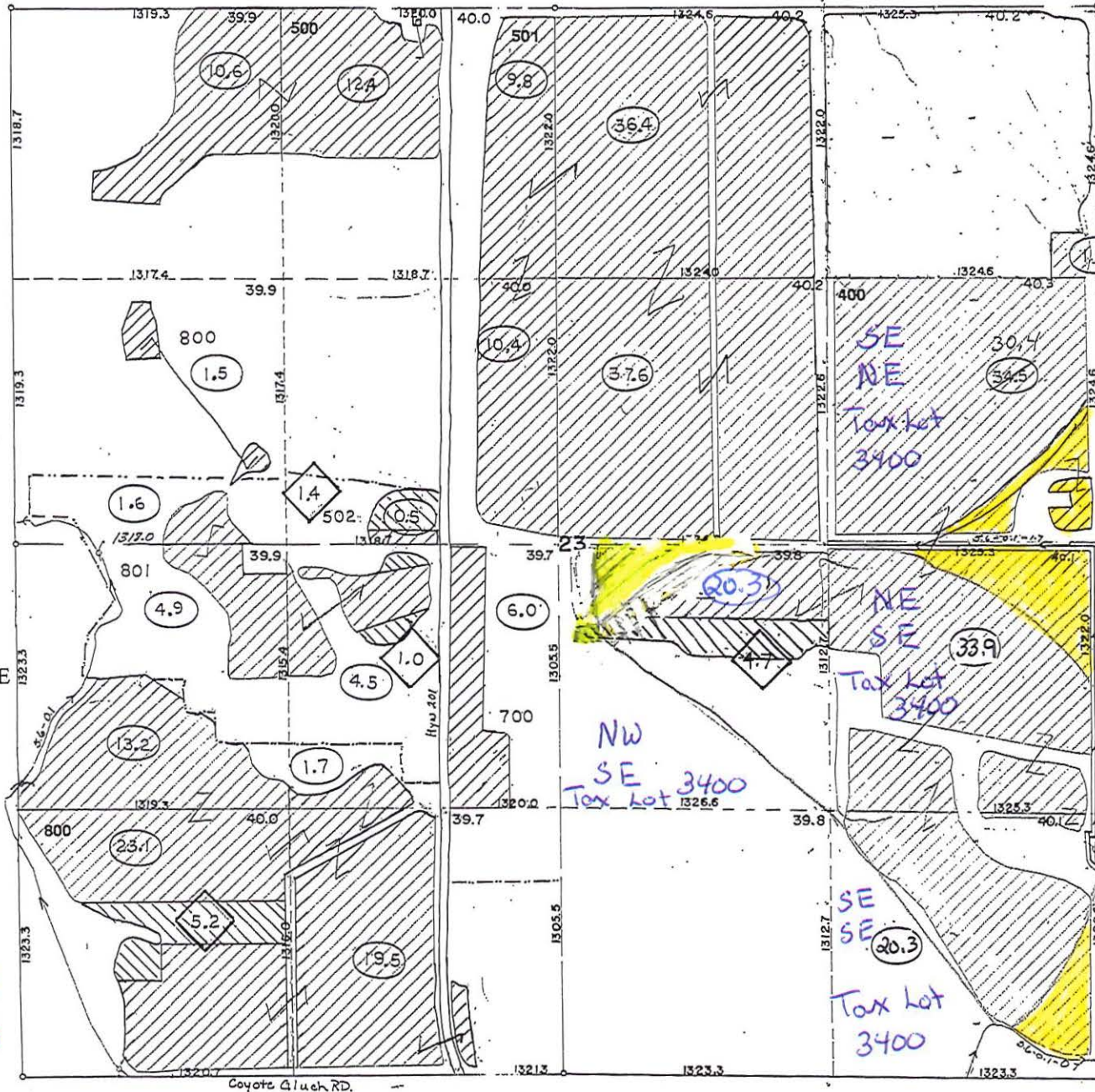
Received
 JAN 03 2025
 OWRD

Traced: R.M.R. 4-24-53
 Checked: R.F. 6-20-55

14589 -

RIDGEVIEW IRRIGATION DISTRICT


Permanent OFF Transfer Map for Scott & Joan Vassar Trust Certificate # 81012



- off acres
- IRR. ACRES IN 1/4 1/4
- IRR. ACRES
- PENDING
- Now Approached Irrigation
- PENDING-ACRES
- PRIVATE
- PRIVATE ACRES
- PROPERTY LINE IF OTHER THAN 1/4 1/4

DINN: 2024-01
OFF MAP
 Tax Lot 3400, 22S46E23 SENE
 OFF 4.1 Acre Total

DINN: 2024-01
OFF MAP
 Tax Lot 3400, 22S46E23 NESE
 OFF 6.0 Acre Total



SCALE: 1" = 400'

DINN: 2024-01
OFF MAP
 Tax Lot 3400, 22S46E23 SESE
 OFF 4.8 Acre Total

DINN: 2024-01
OFF MAP
 Tax Lot 3400, 22S46E23 NWSE
 OFF 3.3 Acre Total

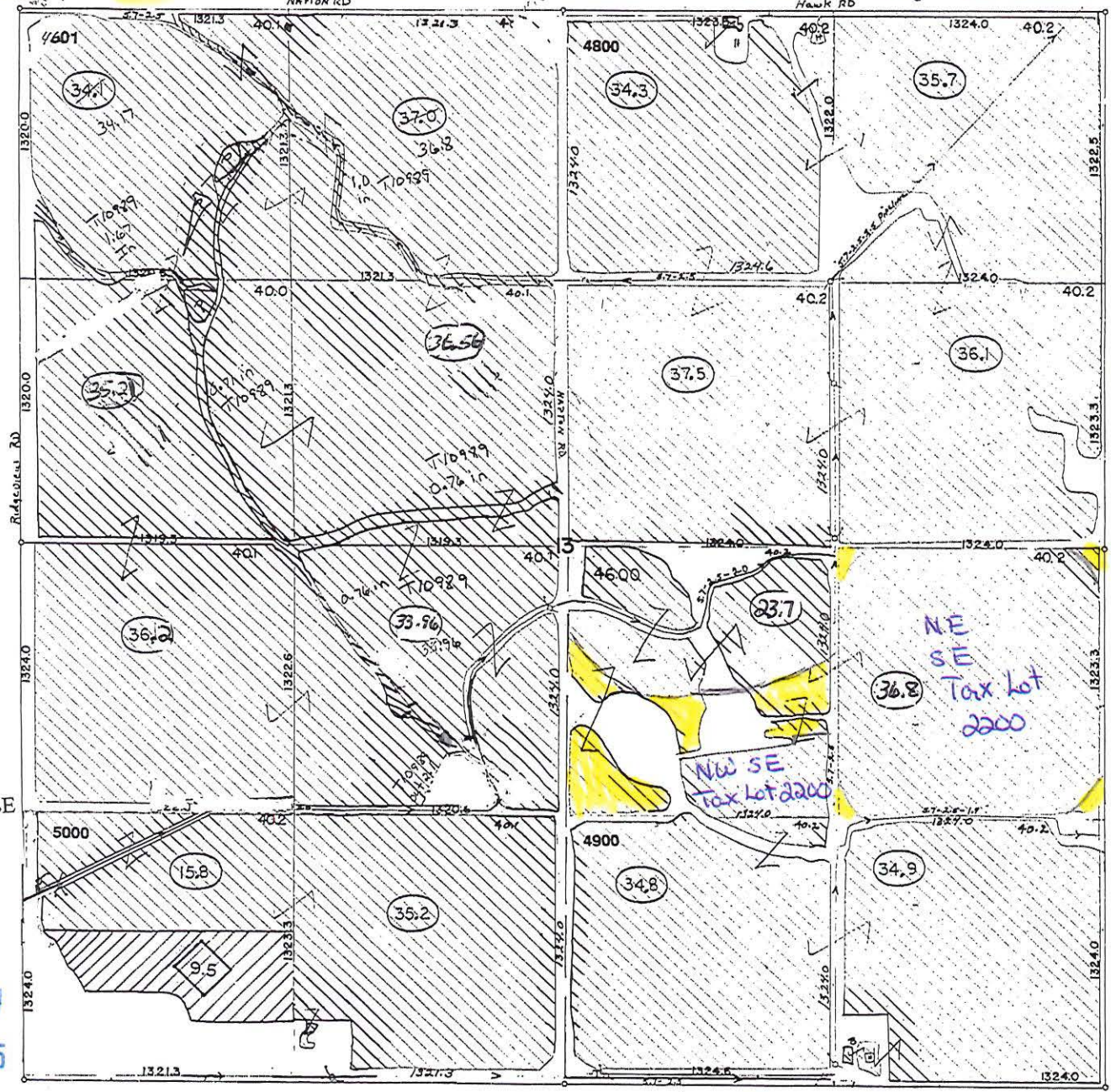
Received
 JAN 03 2025
 OWRD

SEC. 23, T.22 S., R. 46 E., W.M. 48-

Traced: RWR 4-22-53
 Checked: R.F. 6-20-55

RIDGEVIEW IRRIGATION DISTRICT

Permanent OFF Transfer Map for Scott & Joan Vassar Trust Certificate # 81012



DINN: 2024-01
OFF MAP
 Tax Lot 2200, 22S46E13 NESE
 ON 1.5 Acres Total

- OFF Acres
- 1/4 1/4
- 1/4 1/4
- 1/4 1/4
- PENDING
- Now Approved Acres
- PENDING ACRES
- PRIVATE
- PRIVATE ACRES
- PROPERTY CORNER IF OTHER THAN 1/4 1/4



SCALE: 1" = 400'

DINN: 2024-01
OFF MAP
 Tax Lot 2200, 22S46E13 NWSE
 ON 4.8 Acres Total

Received
 JAN 03 2025
 OWRD

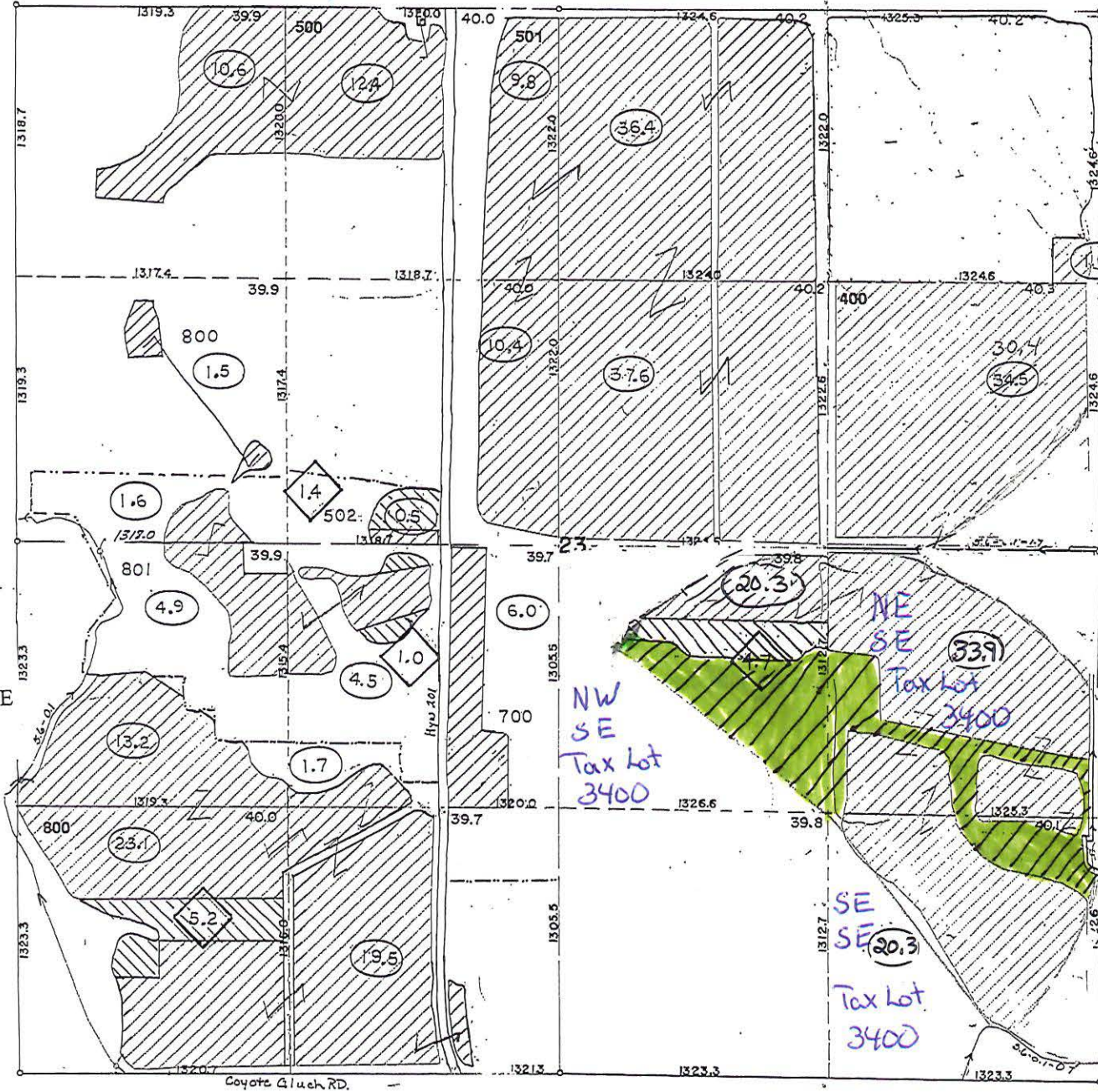
SEC. 13, T.22 S., R.46 E., W.M. 48-102-1561

Traced: R.W.B. 4-17-53
 Checked: R.F. 6-20-55

14589 -

RIDGEVIEW IRRIGATION DISTRICT

Permanent ON Transfer Map for Scott & Joan Vassar Trust Certificate # 81012



- ON acres
- X-X 1/4 ACRES IN 1/4 1/4
- 1/4 ACRES
- PENDING
- Now Approved
- PENDING ACRES
- PREVAC
- PREVAC ACRES
- PROPERTY LINE IS OTHER THAN 1/4 1/4

DINN: 2024-01
ON MAP
 Tax Lot 3400, 22S46E23 NESE
 ON 7.7 Acres Total

DINN: 2024-01
ON MAP
 Tax Lot 3400, 22S46E23 SESE
 ON 7.7 Acres Total



SCALE: 1" = 400'

DINN: 2024-01
ON MAP
 Tax Lot 3400, 22S46E23 NWSE
 ON 10.6 Acres Total

Received
 JAN 03 2025

OWRD

Traced: RWR 4-22-53
 Checked: RF 6-20-55

SEC. 23, T.22 S., R.46 E., W.M. 48-102-1565

14589 -

**STATE OF OREGON
WATER RESOURCES DEPARTMENT**

725 Summer St. N.E. Ste. A
SALEM, OR 97301-4172

(503) 986-0900 / (503) 986-0904 (fax)

RECEIPT # **144493**

INVOICE # _____

RECEIVED FROM: R. Sycamore Irrigation District
BY: _____

APPLICATION	
PERMIT	
TRANSFER	<u>T-14589</u>

CASH: CHECK:# 1243 OTHER: (IDENTIFY)

TOTAL REC'D \$ 1,360.00

1083 TREASURY 4170 WRD MISC CASH ACCT

0407 COPIES	\$
OTHER: (IDENTIFY)	\$
0243 I/S Lease	
0244 Muni Water Mgmt. Plan	
0245 Cons. Water	

4270 WRD OPERATING ACCT

MISCELLANEOUS <u>46110</u>	
0407 COPY & TAPE FEES	\$
0410 RESEARCH FEES	\$
0408 MISC REVENUE: (IDENTIFY)	\$
TC162 DEPOSIT LIAB. (IDENTIFY)	\$
0240 EXTENSION OF TIME	\$
WATER RIGHTS:	
0201 SURFACE WATER	EXAM FEE \$
0203 GROUND WATER	\$
0205 TRANSFER	\$ <u>1,360.00</u>
WELL CONSTRUCTION	
0218 WELL DRILL CONSTRUCTOR	EXAM FEE \$
LANDOWNER'S PERMIT	\$
OTHER (IDENTIFY)	

0536 TREASURY 0437 WELL CONST. START FEE

0211 WELL CONST START FEE	\$	CARD#	
0210 MONITORING WELLS	\$	CARD#	
OTHER (IDENTIFY)			

0607 TREASURY 0467 HYDRO ACTIVITY LIC NUMBER

0233 POWER LICENSE FEE (FW/WRD)	\$
0231 HYDRO LICENSE FEE (FW/WRD)	\$
HYDRO APPLICATION	\$

TREASURY OTHER / RDX

FUND _____ TITLE _____
OBJ. CODE _____ VENDOR # _____
DESCRIPTION _____ \$ _____

RECEIPT: **144493**

DATED: 1-3-2025 BY: Leslie Miller

Distribution - White Copy - Customer, Yellow Copy - Fiscal, Blue Copy - File, Buff Copy - Fiscal



South Board of Control,
Owyhee Project
P. O. Box 67,
Homedale, ID 83628

Ridgeview Irrigation District
Phone (208)337-3760

office@southboardofcontrol.com

Gem Irrigation District
Fax (208)337-5107

December 31, 2024

District Transfer Program Advisor
Oregon Water Resources Department
725 Summer Street NE, Suite A
Salem, Oregon 97301-1266

Attention: Water Right Transfer Department

Please find enclosed a payment calculation sheet, a check for \$1360, Application for District Permanent Water Right Transfer, District Permanent Water Right Transfer Application Supplemental Form A and transfer maps for the following water user:

- Scott & Joan Vassar Trust (DINN #2024-01)

A copy has also been forwarded to Jered Hoshaw, OWRD Watermaster District 9 for review. Please contact our office at 208-337-3760 if you have any questions.

Thank You,

Anita Johnston, Office Clerk
South Board of Control

Received
JAN 03 2025
OWRD

14589 -