

District Temp

Name Columbia Improvement District

Address 501 Columbia Ave NE  
Boardman, OR 97818

Change in POU

Date Filed 1/29/2025

Initial notice date 2/4/2025

DPD issued date \_\_\_\_\_

PD issued date \_\_\_\_\_

PD notice date \_\_\_\_\_

Date of FO 11/26/2025 Vol 138 Page 96-99

C-Date \_\_\_\_\_

COBU due date \_\_\_\_\_

COBU Received date \_\_\_\_\_

Certificate issued \_\_\_\_\_

Assignments: \_\_\_\_\_

\_\_\_\_\_

\_\_\_\_\_

\_\_\_\_\_

Irrigation District \_\_\_\_\_

Agent William Porfily

wporfily@gmail.com

CWRE \_\_\_\_\_

CC's list \_\_\_\_\_

\_\_\_\_\_

\_\_\_\_\_

- Oversized map - Location \_\_\_\_\_

DESCRIPTION OF WATER RIGHT(S)

Name of Stream Columbia River

Trib. of Pacific Ocean

Use Irrigation County \_\_\_\_\_

Quantity of water (CFS) \_\_\_\_\_ No. of Acres \_\_\_\_\_

Name of ditch \_\_\_\_\_

App# S-51650 Per # S-37293 Cert # 94872 PR Date 2/7/1974

App# \_\_\_\_\_ Per # \_\_\_\_\_ Cert # \_\_\_\_\_ PR Date \_\_\_\_\_

App# \_\_\_\_\_ Per # \_\_\_\_\_ Cert # \_\_\_\_\_ PR Date \_\_\_\_\_

App# \_\_\_\_\_ Per # \_\_\_\_\_ Cert # \_\_\_\_\_ PR Date \_\_\_\_\_

App# \_\_\_\_\_ Per # \_\_\_\_\_ Cert # \_\_\_\_\_ PR Date \_\_\_\_\_

FEES PAID		
Date	Amount	Receipt #
<u>1-29-25</u>	<u>\$2,011.<sup>10</sup></u>	<u>144621</u>

FEES REFUNDED		
Date	Amount	Receipt #

**STATE OF OREGON  
WATER RESOURCES DEPARTMENT**

725 Summer St. N.E. Ste. A  
SALEM, OR 97301-4172  
(503) 986-0900 / (503) 986-0904 (fax)

RECEIPT # **144621**

INVOICE # \_\_\_\_\_

RECEIVED FROM: Pasco Farming, Inc.  
BY: \_\_\_\_\_

APPLICATION	
PERMIT	
TRANSFER	T-14599

CASH:  CHECK:#  70289 OTHER: (IDENTIFY)  \_\_\_\_\_

TOTAL REC'D \$ 2011.10

**1083 TREASURY 4170 WRD MISC CASH ACCT**

0407 COPIES \$ \_\_\_\_\_  
 \_\_\_\_\_ OTHER: (IDENTIFY) \$ \_\_\_\_\_  
 0243 I/S Lease \_\_\_\_\_ 0244 Muni Water Mgmt. Plan \_\_\_\_\_ 0245 Cons. Water \_\_\_\_\_

**4270 WRD OPERATING ACCT**

**MISCELLANEOUS** 46110

0407 COPY & TAPE FEES \$ \_\_\_\_\_  
 0410 RESEARCH FEES \$ \_\_\_\_\_  
 0408 MISC REVENUE: (IDENTIFY) \_\_\_\_\_ \$ \_\_\_\_\_  
 TC162 DEPOSIT LIAB. (IDENTIFY) \_\_\_\_\_ \$ \_\_\_\_\_  
 0240 EXTENSION OF TIME \_\_\_\_\_ \$ \_\_\_\_\_

**WATER RIGHTS:**

EXAM FEE	
\$ _____	0202
\$ _____	0204
\$ <u>2011.10</u>	

0201 SURFACE WATER \$ \_\_\_\_\_ RECORD FEE \$ \_\_\_\_\_  
 0203 GROUND WATER \$ \_\_\_\_\_ RECORD FEE \$ \_\_\_\_\_  
 0205 TRANSFER \$ \_\_\_\_\_ RECORD FEE \$ \_\_\_\_\_

**WELL CONSTRUCTION**

EXAM FEE	
\$ _____	0219
\$ _____	0220

0218 WELL DRILL CONSTRUCTOR \$ \_\_\_\_\_ LICENSE FEE \$ \_\_\_\_\_  
 LANDOWNER'S PERMIT \$ \_\_\_\_\_ LICENSE FEE \$ \_\_\_\_\_  
 \_\_\_\_\_ OTHER (IDENTIFY) \_\_\_\_\_

**0536 TREASURY 0437 WELL CONST. START FEE**

0211 WELL CONST START FEE \$ \_\_\_\_\_ CARD# \_\_\_\_\_  
 0210 MONITORING WELLS \$ \_\_\_\_\_ CARD# \_\_\_\_\_  
 \_\_\_\_\_ OTHER (IDENTIFY) \_\_\_\_\_

**0607 TREASURY 0467 HYDRO ACTIVITY LIC NUMBER**

0233 POWER LICENSE FEE (FWWRD) \_\_\_\_\_ \$ \_\_\_\_\_  
 0231 HYDRO LICENSE FEE (FWWRD) \_\_\_\_\_ \$ \_\_\_\_\_  
 \_\_\_\_\_ HYDRO APPLICATION \_\_\_\_\_ \$ \_\_\_\_\_

**TREASURY OTHER / RDX**

FUND \_\_\_\_\_ TITLE \_\_\_\_\_  
 OBJ. CODE \_\_\_\_\_ VENDOR # \_\_\_\_\_  
 DESCRIPTION \_\_\_\_\_ \$ \_\_\_\_\_

RECEIPT: **144621** DATED: 1-29-25 BY: [Signature]

Distribution - White Copy - Customer, Yellow Copy - Fiscal, Blue Copy - File, Buff Copy - Fiscal



# Oregon

Tina Kotek, Governor

## Water Resources Department

North Mall Office Building

725 Summer St NE, Suite A

Salem, OR 97301

Phone 503 986-0900

Fax 503 986-0904

[www.oregon.gov/owrd](http://www.oregon.gov/owrd)

November 26, 2025

Columbia Improvement District  
501 Columbia Ave NE  
Boardman, OR 97818

REFERENCE: District Temporary Transfer Application T-14599

Enclosed is a copy of the final order approving your DISTRICT TEMPORARY water right transfer application.

The temporary change shall be effective at the **beginning of this current irrigation season**. The use shall revert to the original authorized place of use at the **end of the same irrigation season**.

If you have any questions related to the approval of this temporary transfer, you may contact your caseworker, Adam Frederick, by telephone at (971) 717-8400 or by e-mail at [Adam.m.frederick@water.oregon.gov](mailto:Adam.m.frederick@water.oregon.gov).

Sincerely,

David V. Jones Jr  
Water Rights Services Support  
Transfers and Conservation Section

cc: Gregory M. Silbernagel, Watermaster Dist. # 5 (via email)  
William Porfily, Agent

Enclosure



Source: COLUMBIA RIVER, a tributary of the PACIFIC OCEAN

Authorized Point of Diversion:

Twp	Rng	Mer	Sec	Q-Q	G-Lot	Measured Distances
4 N	25 E	WM	2	NE NW	7	150 FEET SOUTH AND 2990 FEET WEST FROM THE NE CORNER OF SECTION 2

Authorized Places of Use:

Twp	Rng	Mer	Sec	Q-Q	G-Lot	Acres	Taxlot	Water User
3 N	26 E	WM	30	SW NW	2	27.0	511	RIVERCREST FARM
3 N	26 E	WM	30	NE SW	1	25.6	511	RIVERCREST FARM
3 N	26 E	WM	30	NW SW	2	30.8	511	RIVERCREST FARM
3 N	26 E	WM	30	SW SW	2	38.4	511	RIVERCREST FARM
3 N	26 E	WM	30	SE SW	1	28.0	511	RIVERCREST FARM
3 N	26 E	WM	31	NE NW	1	25.2	511	RIVERCREST FARM
3 N	26 E	WM	31	NW NW	2	35.6	511	RIVERCREST FARM
3 N	26 E	WM	31	SW NW	2	38.0	511	RIVERCREST FARM
3 N	26 E	WM	31	SE NW	1	24.0	511	RIVERCREST FARM
3 N	26 E	WM	31	NE SW	1	24.8	511	RIVERCREST FARM
3 N	26 E	WM	31	NW SW	2	37.6	511	RIVERCREST FARM
3 N	26 E	WM	31	SW SW	2	36.8	511	RIVERCREST FARM
3 N	26 E	WM	31	SE SW	1	21.2	511	RIVERCREST FARM
<b>Total</b>						<b>393.0</b>		

4. Transfer Application T-14599 proposes to temporarily change the place of use of the right to:

Proposed Places of Use:

Twp	Rng	Mer	Sec	Q-Q	Acres	Taxlot	Water User
3 N	26 E	WM	29	NE SW	40.0	1513	RIVERCREST FARM
3 N	26 E	WM	29	NW SW	32.4	1513	RIVERCREST FARM
3 N	26 E	WM	29	SW SW	34.5	1513	RIVERCREST FARM
3 N	26 E	WM	29	SE SW	34.5	1513	RIVERCREST FARM
3 N	26 E	WM	29	NW SE	33.3	1513	RIVERCREST FARM
3 N	26 E	WM	29	SW SE	5.4	1513	RIVERCREST FARM
3 N	26 E	WM	32	NW NE	2.7	1513	RIVERCREST FARM
3 N	26 E	WM	32	NE NW	39.7	1513	RIVERCREST FARM
3 N	26 E	WM	32	NW NW	38.9	1513	RIVERCREST FARM
3 N	26 E	WM	32	SW NW	26.7	1513	RIVERCREST FARM
3 N	26 E	WM	32	SE NW	23.4	1513	RIVERCREST FARM
3 N	26 E	WM	32	NE SW	32.1	1513	RIVERCREST FARM
3 N	26 E	WM	32	NW SW	39.0	1513	RIVERCREST FARM
3 N	26 E	WM	32	SW SW	6.3	1513	RIVERCREST FARM
3 N	26 E	WM	32	SE SW	4.1	1513	RIVERCREST FARM
<b>Total</b>					<b>393.0</b>		

5. The authorized places of use as described in Finding of #3, above, is appurtenant to lands described under Permit S-55401. This permit provides for pre-planned (only) annual use of water from the Columbia River, tributary to the Pacific Ocean, within certain constraints and permissions as outlined in the permit. Transfer T-14599 was filed prior to the February 14, 2025 deadline for declaring planned irrigation for the 2025 irrigation season under Permit S-55401; therefore the authorized place of use as described in Finding of Fact #3, above, will not be deemed as being layered with any planned IR for the 2025 irrigation season under Permit S-55401, as may be shown on any 2025 Planned Irrigation map submitted by or on behalf of the permit holders to the Department.
6. The district temporary transfer application satisfies the criteria of ORS 540.570 and OAR 690-385-3000, contains the information required under OAR 690-385-3200, and includes a map meeting the requirements of OAR 690-385-3300.
7. Water has been used within the last five years according to the terms and conditions of the right. There is no evidence available that would demonstrate that the right is subject to forfeiture under ORS 540.610.
8. The water right is subject to transfer as defined in OAR 690-385-0100(17).
9. Diversion structures, district canals, pumps, pump stations, ditches, pipeline, and sprinkler systems sufficient to use the full amount of water allowed under the existing right are present.
10. The proposed change in place of use, as conditioned, will not result in enlargement of the right as defined in OAR 690-385-0100(6).
11. The proposed change in place of use would not result in injury to other water rights as defined in OAR 690-385-0100(4).
12. All other applicable requirements for district temporary water right transfers are met.

#### **Conclusions of Law**

The temporary change in place of use proposed in Temporary Transfer Application T-14599 is consistent with the requirements of ORS 540.570 and OAR 690-385-3500.

#### **Now, therefore, it is ORDERED:**

1. The temporary change in places of use proposed in Transfer Application T-14599, as conditioned above, is approved.
2. The lands from which the water right is removed under Certificate 94872 shall receive no water under the transferred right during the **2025** irrigation season.
3. The use shall revert to the authorized place of use after the **2025** irrigation season.

4. Any application for permanent transfer of Certificate 94872 shall be subject to a full and complete review to determine consistency with the requirements of OAR Chapter 690, Divisions 380 or 385. Approval of this temporary transfer does not establish a precedent for approval of a subsequent application filed for a permanent transfer.
5. The time during which water is used on the proposed lands under this approved temporary transfer does not apply toward a finding of forfeiture of Certificate 94872 under ORS 540.610.
6. The water user shall maintain and operate the existing measurement devices and shall make such improvements as may be required by the Department.
7. The use of water under this temporary transfer may be conditioned or revoked at any time to the extent necessary to avoid injury if the Department finds the transfer causes injury to any existing water right.
8. Pursuant to ORS 536.900, a district and user may be subject to civil penalties for allowing the use of water on both the land from which water is transferred, and the lands to which the water is transferred, during the same irrigation season or calendar year.
9. The use of water at the temporary places of use authorized by this transfer shall be in accordance with the terms and conditions of Certificate 94872.
10. The use of the remaining water right described by Certificate 94872 not involved in this transfer shall continue to be in accordance with the terms and conditions of Certificate 94872.

Dated in Salem, Oregon on NOVEMBER 25, 2025.



Lisa J. Jaramillo  
Transfer and Conservation Section Manager, for  
Ivan Gall, Director  
Oregon Water Resources Department

Mailing Date NOVEMBER 26, 2025

- 
- If you have any questions about statements contained in this document, please contact Adam Frederick at [Adam.M.Frederick@water.oregon.gov](mailto:Adam.M.Frederick@water.oregon.gov) or 971-707-8400.
  - If you have other questions about the Department or any of its programs, please contact our Water Resources Customer Service Group at 503-986-0900.
-

**WATER RIGHT TRANSFER COVER SHEET**

Transfer: T-14599

Transfer Specialist:

Transfer Type: District Temporary Transfer

DROUGHT?

<b>Applicant:</b> Columbia Improvement District 501 Columbia Ave NE Boardman, OR 97818	<b>Agent:</b> William Porfily PO BOX 643 Stanfield, OR 97875	<b>Receiving Landowner:</b>
<b>Current Landowner if other than Applicant:</b>	<b>CWRE:</b>	<b>Irrigation District:</b>
<b>Affected Local Gov'ts:</b>	<b>Affected Tribal Gov't:</b>	<b>BOR Notified (date):</b>

**Water Rights Affected**

File Marked	App. File # or Decree Name	Permit	Certificate
<input type="checkbox"/>	S-51650	S-37293	94872
<input type="checkbox"/>			
<input type="checkbox"/>			

**Key Dates & Initial Actions (Support Staff)**

Rec'd: January 29, 2025	Proposed Action(s): PLACE OF USE	
Fees Pd: 2011.10	Acknowledgement Letter Sent <input checked="" type="checkbox"/>	Basin: 7 Umatilla
Initial Public Notice: 2/4/2025	County sent cc: of Ack Letter <input type="checkbox"/>	County: MORROW
WM District: 5 Gregory M. Silbernagel	WM Review request sent: 2/3/2025	WM Review date received:
Groundwater	GW Review sent:	GW Review date received:

**Peer Review:**

Document	Drafted	Peer Review	Coordinator	Changes Made	Signature Bin	Signature Date
FO	Date: _____ Initials: _____	Date: _____ Initials: _____	Date: _____ Initials: _____	Date: _____ Initials: _____	Date: _____ No. of docs for sig: _____ WM Sheet <input type="checkbox"/>	Date: _____

Special Issues: \_\_\_\_\_

Special Order Volume: Vol. \_\_\_\_\_ Pages \_\_\_\_\_



# Oregon

Tina Kotek, Governor

## Water Resources Department

North Mall Office Building

725 Summer St NE, Suite A

Salem, OR 97301

Phone 503 986-0900

Fax 503 986-0904

[www.oregon.gov/owrd](http://www.oregon.gov/owrd)

February 3, 2025

Columbia Improvement District  
501 Columbia Ave NE  
Boardman, OR 97818

Reference: District Temporary Transfer T- 14599

On January 29, 2025, we received your district temporary transfer application requesting PLACE OF USE changes for use of water from COLUMBIA RIVER, TRIBUTARY TO PACIFIC OCEAN. The application was accompanied by \$2011.10. Your receipt 144621 is enclosed.

By copy of this letter, we are asking the Watermaster for their report regarding the potential for injury to existing water rights which may be caused by the change.

This application will be published on the Department's weekly notice dated 2/4/2025, viewable at [http://apps.wrd.state.or.us/apps/misc/wrd\\_notice\\_view/?notice\\_id=21](http://apps.wrd.state.or.us/apps/misc/wrd_notice_view/?notice_id=21). A copy of the application can be assessed through this public notice link. Pursuant to Oregon administrative rules, the Department is requesting public comments on the recently filed district transfer application listed above. Comments may be submitted by any interested persons within 30 days of the weekly notice publication date. Comments must be received by the Department on or before 3/6/2025. For details on how to file comments please refer to the Department's weekly notice. Details for filing protests, if applicable, are also noted on the weekly notice.

If you have any questions, please call the Transfer Section, (503) 986-0935.

cc: Watermaster # 5, Gregory M. Silbernagel (*via email*)  
William Porfily, Agent  
File

enclosure

T-14599



Oregon Water Resources Department
725 Summer Street NE, Suite A
Salem Oregon 97301-1266
(503) 986-0900
www.wrd.state.or.us

Application for District
Temporary Water Right
Transfer

Please type or print legibly in dark ink. If your application is incomplete or inaccurate, we will return it to you. If any requested information does not apply to your application, insert "N/A" to indicate "Not Applicable." As you complete this form, please refer to notes and guidance included on the application. A summary of review criteria and procedures that are generally applicable to these applications is available at www.wrd.state.or.us/OWRD/PUBS/forms.shtml.

Application for the \_\_\_ irrigation season.
year

1. APPLICANT/AGENT INFORMATION

Form for Applicant/Agent Information: IRRIGATION DISTRICT (Columbia Improvement District), ADDRESS (501 Columbia Ave NE), CITY (BOARDMAN), STATE (OR), ZIP (97818), PHONE NO. (541) 481-9454, E-MAIL.

Form for Agent/Business Name: AGENT/BUSINESS NAME (WILLIAM PORFILY), ADDRESS (P.O. Box 643), CITY (STANFIELD), STATE (OR), ZIP (97875), PHONE NO. (541) 561-7259, E-MAIL (WPORFILY@GMAIL.COM).

2. PROPOSED CHANGE(S) TO WATER RIGHT(S)

- List all water rights to be affected by this transfer. Indicate the certificate, permit, decree or other identifying number(s) in the table below: If a certificate has been issued and reflects the current status of the water right, you need only list the certificate number. (Attach additional pages as necessary.)

Table with 4 columns: Application / Decree, Permit / Previous Transfer, Certificate. Row 1: T-7890 and T-9290, S-37293, 94872.

- Check all proposed change(s) included in this transfer application:
[x] Place of Use
[ ] Point of Diversion or Point of Appropriation
[ ] Surface Water source to Ground Water source
[ ] Character or Type of Use

Received
JAN 29 2025
OWRD

**3. CONSULTATION WITH STATE AGENCIES, LOCAL GOVERNMENTS, AND TRIBAL GOVERNMENTS**

T-14599

Is this transfer application for a change in point of diversion in response to an emergency?

Yes  No

Has the district conferred with the Oregon Department of Fish and Wildlife, Division of State Lands, and affected local governments (e.g., county, city, municipal corporation), and tribal governments about the proposed point of diversion change?  Yes  No

*If "Yes", for any of the above, list the agency or government name and the name and phone number of the appropriate contact person:*

Agency/ Gov't Name: _____	Contact Name: _____	Phone: _____
Agency/ Gov't Name: _____	Contact Name: _____	Phone: _____
Agency/ Gov't Name: _____	Contact Name: _____	Phone: _____
Agency/ Gov't Name: _____	Contact Name: _____	Phone: _____
Agency/ Gov't Name: _____	Contact Name: _____	Phone: _____

**4. CONSENT FOR A CHANGE IN TYPE OF USE OF A WATER RIGHT TO STORE WATER**

Is this transfer application for a change in type of use of a water right to store water?

Yes  No

Has the district received written consent to the change from the operator of the reservoir if different than the district, or from the appropriate federal agency if the water right to store water is issued in the name of a federal governmental agency?  Yes  No

*If "Yes", for any of the above, label and attach a dated and signed copy of the written consent.*

Received  
JAN 29 2025  
OWRD

T-14599

**5. ATTACHMENTS**

Check each of the following attachments included with this application. The application will be returned if all required attachments are not included.

<p><b>Supplemental Form A –</b>  <b>Description of Proposed Change(s) to a Water Right</b>  <input checked="" type="checkbox"/> A <u>separate</u> Supplemental Form A is enclosed for <u>each</u> water right to be affected by this transfer.</p> <p><b>Map</b>  <input checked="" type="checkbox"/> Temporary Transfer  A map meeting the requirements of OAR 690-385-3300 must be included but need not be prepared by a Certified Water Right Examiner.</p> <p><b>Consent to Transfer</b>  <input type="checkbox"/> A copy of the written consent, if applicable, for a change in type of use of a water right to store water.  N/A</p> <p style="text-align: center;">Received  JAN 29 2025</p>	<p><b>Supplemental Water Right Statement</b>  <input type="checkbox"/> A written statement, if applicable, identifying supplemental water rights that will not be transferred, but remain unexercised at the authorized place of use during the irrigation season.  N/A</p> <p><b>Water Well Reports/Well Logs:</b>  <input type="checkbox"/> The application is for a change from surface water to ground water and copies of all water well reports are attached.  <input type="checkbox"/> Water well reports are not available and attached is a description of construction details including well depth, static water level, and information necessary to establish the ground water body developed or proposed to be developed.  <input checked="" type="checkbox"/> The application is for a surface water transfer and water well reports are not required.</p> <p><b>Fees:</b>  <input checked="" type="checkbox"/> Amount enclosed: <b>\$2011.10</b>  See the Department's Fee Schedule at <a href="http://www.wrd.state.or.us">www.wrd.state.or.us</a> or call (503) 986-0900.</p>
--	--

OWRD

**6. SIGNATURES**

The district certifies the following:


- (1) The water right(s) proposed for transfer is a water right(s) subject to transfer and has not been forfeited for nonuse under ORS 540.610;
- (2) Each user affected by the proposed transfer has provided written authorization for the transfer and such authorization is on file with the district; and
- (3) The district has notified each affected user that the Department may condition or reject the transfer at any time to the extent necessary too avoid injury to an existing water right, and that the use of water on lands from which the water right is transferred (authorized place of use) and at the proposed place of use during the same irrigation season or calendar year may subject both the user and district to civil penalties.

On behalf of the district, I affirm that the information contained in this application is true and accurate.

  
District Manager signature

**Mark Maynard**  
name (print)

01/22/2025  
date

  
Applicant signature

**Keith Tiegs**  
name (print)

1/24/2025  
date

**Before submitting your application to the Department, be sure you have:**

- Answered each question completely.
- Included all the required attachments.
- Included a check payable to the Oregon Water Resources Department for the appropriate amount.



# District Temporary Water Right Transfer Application

## Supplemental Form A

### DESCRIPTION OF PROPOSED CHANGE(S) TO A WATER RIGHT

List only **one** water right per page. A **separate Supplemental Form A** must be completed for **each** certificate, permit, decree, or other right involved in the proposed transfer.

Attach additional copies of Supplemental Form A as needed to describe other certificates, permits, decrees or other rights involved in this transfer.

▪ Certificate Number or other identifying number: **94872**

### 1. TYPE OF CHANGE(S) PROPOSED

(Check *all* that apply.)

Point of Diversion or Appropriation	Place of Use	Character of Use
<input type="checkbox"/> <b>Change</b> to facilitate a change in Place of Use (The old point of diversion or appropriation will <b>not</b> be used for the portion of the water right affected by the transfer.) <input type="checkbox"/> <b>Surface Water to Ground Water</b> (A new point of appropriation will be used <b>instead of</b> the old point of diversion. The old point of diversion will <b>not</b> be used.) <input type="checkbox"/> <b>Change</b> in Point of Diversion in Response to an Emergency	<input type="checkbox"/> <b>All of the right will be exercised at a different location than currently authorized</b> (Use of water at the current location will be discontinued.) <input checked="" type="checkbox"/> <b>Only a portion of the right will be exercised at a different location than currently authorized</b> (Use of water at the current location will be discontinued.)	Proposed new use: <input type="checkbox"/> <b>Change</b> a water right to Store Water <input type="checkbox"/> <b>Diminish</b> an irrigation water right (primary) to a supplemental water right

Received

JAN 29 2025

OWRD

**2. CURRENT WATER RIGHT INFORMATION**

Water Right Subject to Transfer (check and complete one of the following):

<input checked="" type="checkbox"/> Certificated Right	<u>94872</u> Certificate Number	<u>S-37293</u> Permit Number or Decree Name
<input type="checkbox"/> Adjudicated, Non-certificated Right	_____ Name of Decree	_____ Page Number
<input type="checkbox"/> Permit for which Proof has been Approved	- Permit Number	_____ Date Claim of Beneficial Use Submitted
<input type="checkbox"/> Transferred Right for which Proof has been Filed	- Previous Transfer Number	_____ Date Claim of Beneficial Use Submitted

\*\*\*This is the same exact temporary transfer application T-14364 that was approved last year

- Name on Permit, Certificate, or Decree: Connecticut General Life Insurance Co.
- County: Morrow
- Authorized Use(s) to be Affected by Transfer: Irrigation
- Priority Date(s): February 7, 1974

*If there are multiple Priority Dates identified on the water right, any information provided on pages 3 through 6 of this form must identify which priority date is associated with each of the authorized and proposed points of diversion or appropriation and places of use.*

- Source(s) of Water to be Affected by Transfer: Columbia River

*If there are multiple Sources listed on the water right, any information provided on pages 3 through 6 of this form must identify which source is associated with each of the authorized and proposed points of diversion or appropriation and places of use.*

**For applications proposing a Change in Place of Use or Character of Use:**

- Are there **Other Water Rights**, Permits or Ground Water Registrations associated with this land?  
 Yes     No     N/A – No Change in Place of Use or Character of Use

*If "Yes", what are the Permit, Registration or Certificate Numbers?*

*Pursuant to ORS 540.510, any "layered" water use or a right that is supplemental to a primary right proposed for transfer must be included in the transfer or be cancelled, except as provided in OAR 690-380-2240(5).*

Received  
 JAN 29 2025  
 OWRD

T-14599

▪ Certificate Number or other identifying number **Cert 94872**

The following information **must be provided only** for those points of diversion or appropriation that **are involved in the transfer** (i.e., **list only the portion of the water right you propose to transfer.**) Attach additional pages as necessary.

A Point of Diversion (POD) describes the location of diversion from a surface water source.

A Point of Appropriation (POA) describes the location of appropriation from a ground water source or well.

If a point of diversion or appropriation is not numbered on the decree or water right certificate or permit, assign it a unique number in the following table (e.g. POD #1 or POA(well) #1). Use the number to refer to the point of diversion or appropriation serving the place of use described in Table I (Authorized Place of Use) and Table II (Proposed Place of Use).

**Location of Existing Authorized Point(s) of Diversion or Appropriation to be Changed:**

(i.e., the allowed point(s) of diversion or appropriation listed on the water right that will be affected by the proposed transfer, the "OFF or FROM" point(s) of diversion or appropriation)

Government lot(GOV'T LOT) and donation land claim numbers (DLC) must be included in the table below **only** if the information is reflected on the existing water right.

IF POA, OWRD WELL LOG ID NO. (OR WELL ID TAG NO. L- )	POD# or POA#	TWP	RNG	SEC	QQ	DLC	GOV'T LOT	MEASURED DISTANCES
	POD	4 N	25 E	2	NE NW		7	150' S AND 2990' W FROM THE NE COR OF SEC 2

Received  
JAN 29 2025

OWRD

Last Revised August 2009

T-14599

▪ Certificate Number or other identifying number: 94872

- Does the water right being transferred involve a ground water source(s)?
  - Yes
  - No (Surface water source only.)

If "Yes", for each authorized point of appropriation (well) involved, you must either:

A. Supply a copy of the well log(s) for each point of appropriation that is clearly labeled and associated with the corresponding well in the table above and on the accompanying application map. (NOTE: You may search for well logs on the Department's web page at: <http://www.wrd.state.or.us>)

or

B. If a well log is not available, you must describe the construction of the authorized point of appropriation by completing the table below. Attach additional copies as necessary.

NOT APPLICABLE

Construction of Existing Authorized Point(s) of Appropriation – (Only needed if no well log is available.)

Wells in this listing must be clearly tied to corresponding well location(s) described in the table above and shown on the accompanying application map.

OWRD WELL NO. AS IDENTIFIED IN TABLE ABOVE	DIAMETER	TYPE AND SIZE OF CASING	NO. OF FEET OF CASING	INTERVALS CASING IS PERFORATED (IN FEET)	SEAL DEPTH	EST. DEPTH TO WATER	EST. DEPTH TO WATER BEARING STRATUM	TYPE OF ACCESS PORT OR MEASURING DEVICE	TOTAL WELL DEPTH

Received  
JAN 29 2025

OWRD

T-14599

▪ Certificate Number or other identifying number: **94872**

The following information **must be provided only** for those places of use that **are involved in the transfer** (i.e., list only the portion of the water right you propose to transfer.) Attach additional pages as necessary.

**Location of Existing Authorized Place of Use to be Affected:**

(i.e., the allowed lands listed on the water right that will be affected by the proposed transfer, the "OFF or FROM" lands)

Government lot and donation land claim numbers must be included in the tables below **only** if the information is reflected on the existing water right.

TABLE I. – AUTHORIZED PLACE OF USE													
POD# or POA#	PRIORITY DATE	USE	LEGAL DESCRIPTION							ACRES	USER NAME	DINN	
			TWP	RNG	SEC	QQ	DLC	GOV'T LOT	TAX LOT				
POD	2/7/1974	IRR	3N	26E	30	SW NW			NO. 2 46.52	511	27.0	Rivercrest Farm	
POD	2/7/1974	IRR	3N	26E	30	NE SW			NO. 1 80.00	511	25.6	Rivercrest Farm	
POD	2/7/1974	IRR	3N	26E	30	NW SW			NO. 2 46.66	511	30.8	Rivercrest Farm	
POD	2/7/1974	IRR	3N	26E	30	SW SW			NO. 2 46.73	511	38.4	Rivercrest Farm	
POD	2/7/1974	IRR	3N	26E	30	SE SW			NO. 1 80.00	511	28.0	Rivercrest Farm	
POD	2/7/1974	IRR	3N	26E	31	NE NW			NO. 1 80.00	511	25.2	Rivercrest Farm	
POD	2/7/1974	IRR	3N	26E	31	NW NW			NO. 2 46.74	511	35.6	Rivercrest Farm	
POD	2/7/1974	IRR	3N	26E	31	SW NW			NO. 2 46.71	511	38.0	Rivercrest Farm	
POD	2/7/1974	IRR	3N	26E	31	SE NW			NO. 1 80.00	511	24.0	Rivercrest Farm	
POD	2/7/1974	IRR	3N	26E	31	NE SW			NO. 1 80.00	511	24.8	Rivercrest Farm	
POD	2/7/1974	IRR	3N	26E	31	NW SW			NO. 2 46.67	511	37.6	Rivercrest Farm	
POD	2/7/1974	IRR	3N	26E	31	SW SW			NO. 2 46.67	511	36.8	Rivercrest Farm	
POD	2/7/1974	IRR	3N	26E	31	SE SW			NO. 1 80.00	511	21.2	Rivercrest Farm	
<b>TOTAL:</b>											<b>393.0</b>		

\*\*\*This is the same exact temporary transfer application T-14364 that was approved last year

Received  
JAN 29 2025  
OWRD

T-14599

▪ Certificate Number or other identifying number: 94872

**3. PROPOSED CHANGES TO THE WATER RIGHT**

Describe proposed changes to the water right involving point(s) of diversion and/or appropriation necessary to facilitate a change in place of use. Measured distances described below should accurately correspond to the points shown on the accompanying application map. Attach additional pages as necessary.

**Location of Proposed Point(s) of Diversion or Appropriation:**  
(i.e., the "ON or TO" point(s) of diversion or appropriation)

(NOTE: Complete this table *only* if a Change in Point of Diversion or Appropriation is being proposed to facilitate a Change in Place of Use.)

**NOT APPLICABLE**

IF POA, OWRD WELL LOG ID NO. (OR WELL ID TAG NO. L- )	POD# or POA#	TWP	RNG	SEC	QQ	DLC	GOV'T LOT	MEASURED DISTANCES

Received  
JAN 29 2025  
OWRD

T-14599

▪ Certificate Number or other identifying number: **94872**

If there are proposed point(s) of appropriation (wells) listed in the table above, are the well(s) already constructed?

Yes     No     N/A – No proposed well(s) listed above.

If "Yes", attach and clearly label the corresponding well log(s) for each proposed well, or if well log(s) are **not** available, describe the construction of the well(s) using the table below. (NOTE: You may search for well logs on the Department's web page at: <http://www.wrd.state.or.us>)

If "No", describe the anticipated construction for the proposed well(s) in the following table:

**NOT APPLICABLE**

**Construction of Proposed Point(s) of Appropriation or Well(s)**

Wells in this listing must be clearly tied to corresponding well location(s) described in the table above and shown on the accompanying application map.

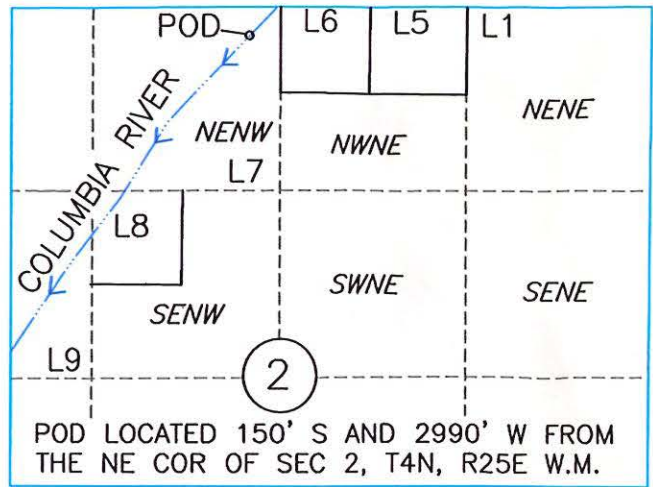
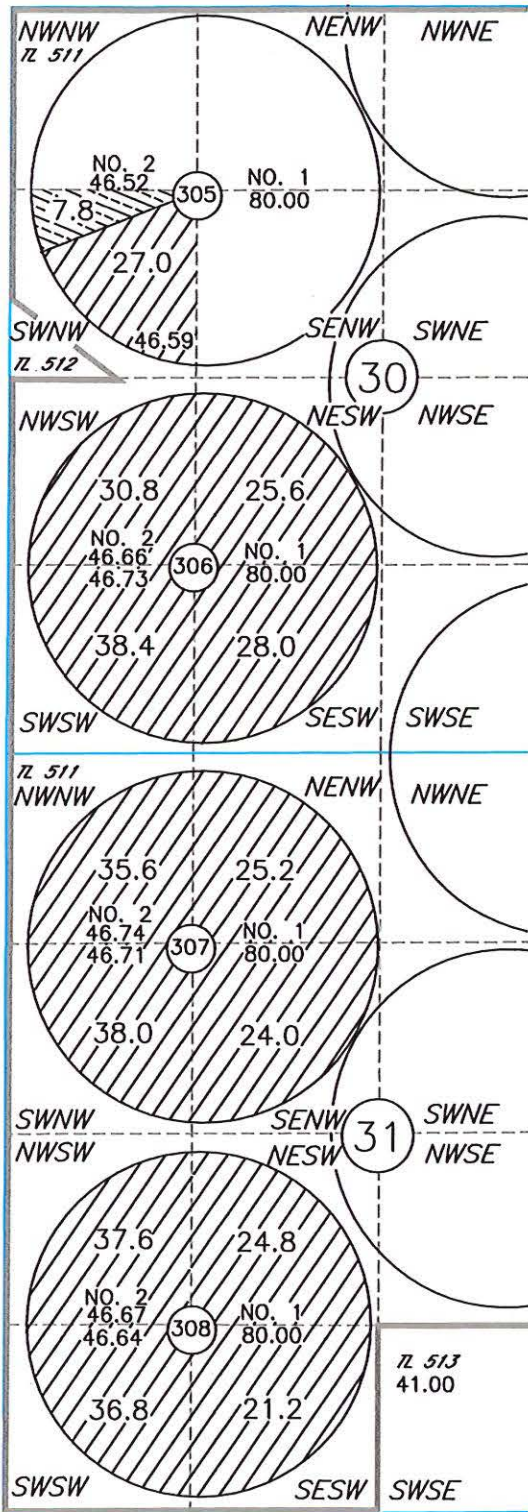
OWRD WELL NO. AS IDENTIFIED IN TABLE ABOVE	DIAMETER	TYPE AND SIZE OF CASING	NO. OF FEET OF CASING	INTERVALS CASING IS PERFORATED (IN FEET)	SEAL DEPTH	EST. DEPTH TO WATER	EST. DEPTH TO WATER BEARING STRATUM	TYPE OF ACCESS PORT OR MEASURING DEVICE	TOTAL WELL DEPTH

Received  
JAN 29 2025  
OWRD




COLUMBIA IMPROVEMENT DISTRICT C/O KEITH TIEGS  
TEMP TRANSFER APPLICATION 2025 INVOLVING CERT 94872  
T3N, R25E, W.M. MORROW CO.  
FROM MAP

BOMBING RANGE RD



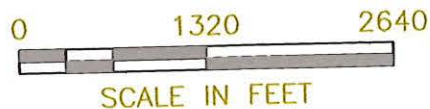
INDEX

-  393.0 AC. CERT 94872
-  CERT 94872 NOT INVOLVED
-  TAX LOT BOUNDARY



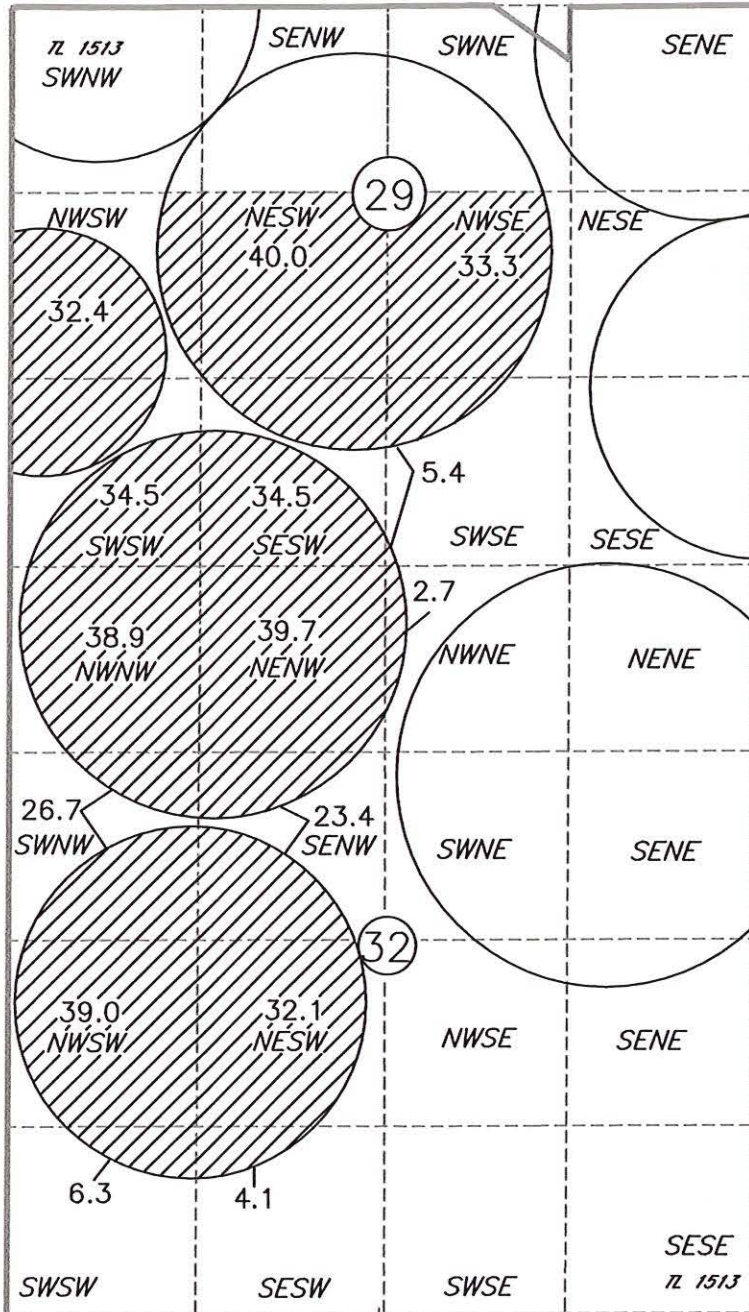
Received  
JAN 29 2025

OWRD



NOTE:  
THE PURPOSE OF THIS MAP IS TO IDENTIFY THE APPROXIMATE LOCATION OF THE WATER RIGHT. IT IS NOT INTENDED TO PROVIDE INFORMATION RELATIVE TO THE LOCATION OF PROPERTY OWNERSHIP BOUNDARY LINES.

COLUMBIA IMPROVEMENT DISTRICT C/O KEITH TIEGS  
 TEMP TRANSFER APPLICATION 2025 INVOLVING CERT 94872  
 T3N, R25E, W.M. MORROW CO.  
 TO MAP

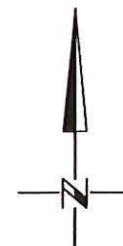


INDEX

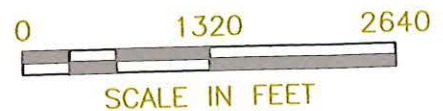
393.0 AC.  
CERT 94872

TAX LOT BOUNDARY

NOTE: FOR LOCATION OF POD  
REFER TO THE "FROM" MAP



Received  
 JAN 29 2025  
 OWRD



**NOTE:**  
 THE PURPOSE OF THIS MAP IS TO IDENTIFY THE APPROXIMATE LOCATION  
 OF THE WATER RIGHT. IT IS NOT INTENDED TO PROVIDE INFORMATION  
 RELATIVE TO THE LOCATION OF PROPERTY OWNERSHIP BOUNDARY LINES.