

T-10480

Name Stan + Linda StenstaUold

Address 70955 Holmes Rd
Sisters OR 97759
541-504-4602

Change in FOA PO4
Date Filed 10-24-2007
Initial notice date 11-6-2007

DPD issued date _____
PD issued date _____
PD notice date _____
Date of FO 9-15-09 Vol 78 Page 902
Ext of time 10-8-10 V.82p.14

C-Date _____
COBU due date _____
COBU Received date 9/19/2014
Certificate issued 96064 issued 1/28/22 85813 RR

DESCRIPTION OF WATER RIGHT(S)

Name of Stream Wells

Trib. of Deschutes River - Squaw Creek

Use IRR County Deschutes
Quantity of water (CFS) _____ No. of Acres 97.8

Name of ditch		App #	Per #	Cert #	PR Date
		<u>613640</u>	<u>612711</u>	<u>82985</u>	<u>1994</u>
		App #	Per #	Cert #	PR Date
		App #	Per #	Cert #	PR Date
		App #	Per #	Cert #	PR Date

FEES PAID		
Date	Amount	Receipt #
<u>10/24/07</u>	<u>800.⁰⁰</u>	<u>90319</u>
<u>10-6-10</u>	<u>500.⁰⁰</u>	<u>101353</u>
<u>9-19-10</u>	<u>175.⁰⁰</u>	<u>121351</u>

FEES REFUNDED		
Date	Amount	Receipt#

Assignments: _____

Process w/ T-10481

Irrigation District N/A

Agent N/A

CWRE Michele Sims #60068
CC's list Deschutes County Community Development Department 117 NW Lafayette, Bend OR

97701
RLO: Bob Frack 69582 Holmes Road Sisters OR 97759

- Oversized map - Location

Mailing List for Final Transfer Certificate(s)

Transfer Application: T-10480

Certificate: 96064 (C-84174)

Certificate/Transfer Holder: (include copy of map)

BOB FRACK
69582 HOLMES RD
SISTERS, OR 97759

Is the Transfer Holder(s) of record currently identified as a landowner of any tax lots involved as confirmed by the County records? YES

Copies of Final Transfer Certificate(s) to be sent to:

1. Vault
2. File

Other persons to receive copies: (include map):

Record Marking(s):

1. Original Application# g13640
2. Old Certificate# 84174

Copies Mailed	
by: <u>TM</u>	(STAFF)
on: <u>1/28/2022</u>	(DATE)



Oregon
Kate Brown, Governor

Water Resources Department
725 Summer St NE, Suite A
Salem, OR 97301
(503) 986-0900
Fax (503) 986-0904

Date Mailed: JAN 28 2022

NOTICE OF CERTIFICATE ISSUANCE

Attached is a certificate that confirms the water rights established under the terms of a transfer order issued by this Department.

This certificate is an order in order than a contested case. This order is subject to judicial review under ORS 183.482. Any petition for judicial review must be filed within the 60-day time period specified by ORS 183.482. Pursuant to ORS 183.482, ORS 536.075 and OAR 137-003-0675, you may petition for judicial review and petition the Director for reconsideration of this order. A petition for reconsideration may be granted or denied by the Director, and if no action is taken within 60 days following the date the petition was filed, the petition shall be deemed denied.

This statement of judicial review rights is required under ORS 536.075 it does not alter or add to existing review rights or create review rights that are not otherwise provided by law.

The water must be controlled and not wasted. To change the location of the point of diversion, the character of use, or the location of use requires the advance approval of the Water Resources Director.

If you have any questions please contact Codi Holmes at 503-979-3814.

STATE OF OREGON
 COUNTY OF DESCHUTES
 CERTIFICATE OF WATER RIGHT

THIS CERTIFICATE ISSUED TO

BOB FRACK
 69582 HOLMES RD
 SISTERS OR 97759

confirms the right to the use of water perfected under the terms of Permit G-12711. The amount of water used to which this right is entitled is limited to the amount used beneficially, and shall not exceed the amount specified, or its equivalent in the case of rotation, measured at the well(s). The specific limits and conditions of the use are listed below.

SOURCE OF WATER: A WELL IN THE DESCHUTES BASIN

PURPOSE OR USE: IRRIGATION OF 4.48 ACRES

MAXIMUM RATE: 0.055 CUBIC FOOT PER SECOND

PERIOD OF USE: MARCH 1 THROUGH OCTOBER 31

DATE OF PRIORITY: MARCH 10, 1994

The well is located as follows:

Twp	Rng	Mer	Sec	Q-Q	Measured Distances
14 S	11 E	WM	33	NW NE	793 FEET SOUTH AND 652 FEET EAST FROM N1/4 CORNER, SECTION 33

The amount of water used for irrigation under this right, together with the amount secured under any other right existing for the same lands, is limited to a diversion of ONE-EIGHTIETH of one cubic foot per second, (or its equivalent) and 3.0 acre-feet for each acre irrigated during the irrigation season of each year. The use shall conform to a reasonable rotation system as may be ordered by the proper state officer. The right to the use of the water for the above purpose is restricted to beneficial use on the lands or place of use described.

A description of the place of use is as follows:

Twp	Rng	Mer	Sec	Q-Q	Acres
14 S	11 E	WM	33	NW NE	4.48

The quantity of water diverted at the new point(s) of appropriation (wells), shall not exceed the quantity of water lawfully available from the original point(s) of appropriation described as follows:

Twp	Rng	Mer	Sec	Q-Q	Measured Distances
14 S	11 E	WM	11	SW NW	WELL 1 - 1350 FEET SOUTH AND 440 FEET EAST FROM NW CORNER, SECTION 11
14 S	11 E	WM	33	SW NW	WELL 4 - 2570 FEET SOUTH AND 45 FEET EAST FROM NW CORNER, SECTION 11

NOTICE OF RIGHT TO PETITION FOR RECONSIDERATION OR JUDICIAL REVIEW

This is an order in other than a contested case. This order is subject to judicial review under ORS 183.482. Any petition for judicial review must be filed within the 60-day time period specified by ORS 183.482. Pursuant to ORS 183.482, ORS 536.075 and OAR 137-003-0675, you may petition for judicial review and petition the Director for reconsideration of this order. A petition for reconsideration may be granted or denied by the Director, and if no action is taken within 60 days following the date the petition was filed, the petition shall be deemed denied.

Water use measurement conditions:

- a. The water user shall maintain, in good working order, a totalizing flow meter or other suitable measuring device as approved by the Director, at each point of appropriation.
- b. The water user shall allow the watermaster access to the meters or measuring devices; provided however, where the meter or measuring device is located within a private structure, the watermaster shall request access upon reasonable notice.
- c. The Director may require the water user to keep and maintain a record of the amount (volume) of water used and may require the water user to report water use on a periodic schedule as established by the Director. In addition, the Director may require the water user to report general water use information, the periods of water use and the place and nature of use of water under the right. The Director may provide an opportunity for the water user to submit alternative reporting procedures for review and approval.

Water shall be acquired from the same aquifer (water source) as the original point of appropriations.

If substantial interference with a senior water right occurs due to withdrawal of water from any well listed on this right, then use of water from the well(s) shall be discontinued or reduced and/or the schedule of withdrawal shall be regulated until or unless the Department approves or implements an alternative administrative action to mitigate the interference. The Department encourages junior and senior appropriators to jointly develop plans to mitigate interference.

Use of water under authority of this right may be regulated if analysis of data available after the right is issued discloses that the appropriation will measurably reduce the surface water flows necessary to maintain the free-flowing character of a scenic waterway in quantities necessary for recreation, fish and wildlife in effect as of the priority date of the right or as those quantities may be subsequently reduced.

The well shall be maintained in accordance with the General Standards for the Construction and Maintenance of Water Wells in Oregon. The works shall be equipped with a usable access port, and may also include an air line and pressure gauge to determine the water level elevation in the well at all times.

The Director may require water level or pump test results every ten years.

Failure to comply with any of the provisions of this right may result in action including, but not limited to, restrictions on the use, civil penalties, or cancellation of the right.

This right is for the beneficial use of water without waste. The water user is advised that new regulations may require the use of best practical technologies or conservation practices to achieve this end.

By law, the land use associated with this water use must be in compliance with statewide land-use goals and any local acknowledged land-use plan.

This certificate is issued to confirm a change in POINT OF APPROPRIATION and PLACE OF USE approved by an order of the Water Resources Director entered September 15, 2009, at Special Order Volume 78, Page 902, approving Transfer Application 10480, and together with Certificate 85813, supercedes Certificate 84174, State record of Water Right Certificates.

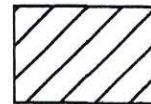
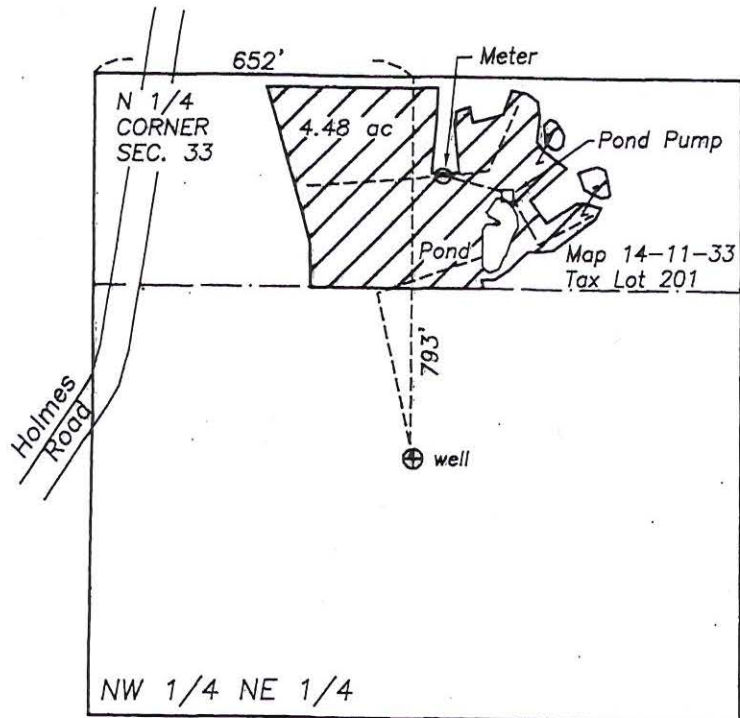
Issued JAN 28 2022



Dwight French
Water Right Services Division Administrator, for
Thomas M. Byler, Director
Oregon Water Resources Department

Claim of Beneficial Use

T-10480

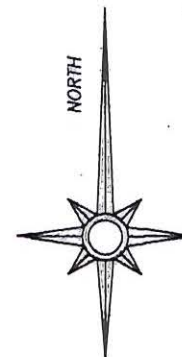
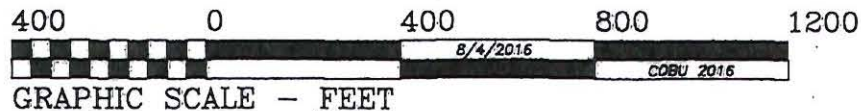


Water beneficially applied under
T-10480
(priority date March 10, 1994)



Mainline

T14S, R11E, W.M.
Deschutes Co., OR



Renewal date: 6/30/2018

THIS MAP IS FOR THE PURPOSE OF IDENTIFYING THE LOCATION OF THE WATER RIGHT. IT IS NOT INTENDED TO PROVIDE LEGAL DIMENSIONS OR LOCATIONS OF PROPERTY OWNERSHIP LINES.



Oregon

Theodore R. Kulongoski, Governor

Water Resources Department
725 Summer Street NE, Suite A
Salem, OR 97301-1271
503-986-0900
FAX 503-986-0904

INTEROFFICE MEMO

FORWARD TO:  Kelly Starnes DATE: 7/14/2008

FIELD PROCESSOR WORKING ON THIS TRANSFER

FROM: _____ WATERMASTER, DISTRICT # _____
X _____ GROUNDWATER SECTION

(SIGNATURE) K. Lite date signed 7/14/2008
signed by injury reviewer

SUBJECT: WATER RIGHT TRANSFER # 10480

A change in: POU POD POA USE of water.

In the name(s) of Stan & Linda Stenstadvold.

In my opinion (assuming the right is valid), the proposed change

MAY BE MADE WITHOUT INJURY WOULD RESULT IN INJURY* to an existing water right.

*The approval of this transfer application would result in injury to other water rights because

The existing right may not be valid because

Headgate notices HAVE HAVE NOT Been issued for diversion from the source(s) which serve(s) this right.

If for change in point of diversion, is there any intervening point(s) for diversion between the authorized and proposed points of diversion? (Yes or No) _____

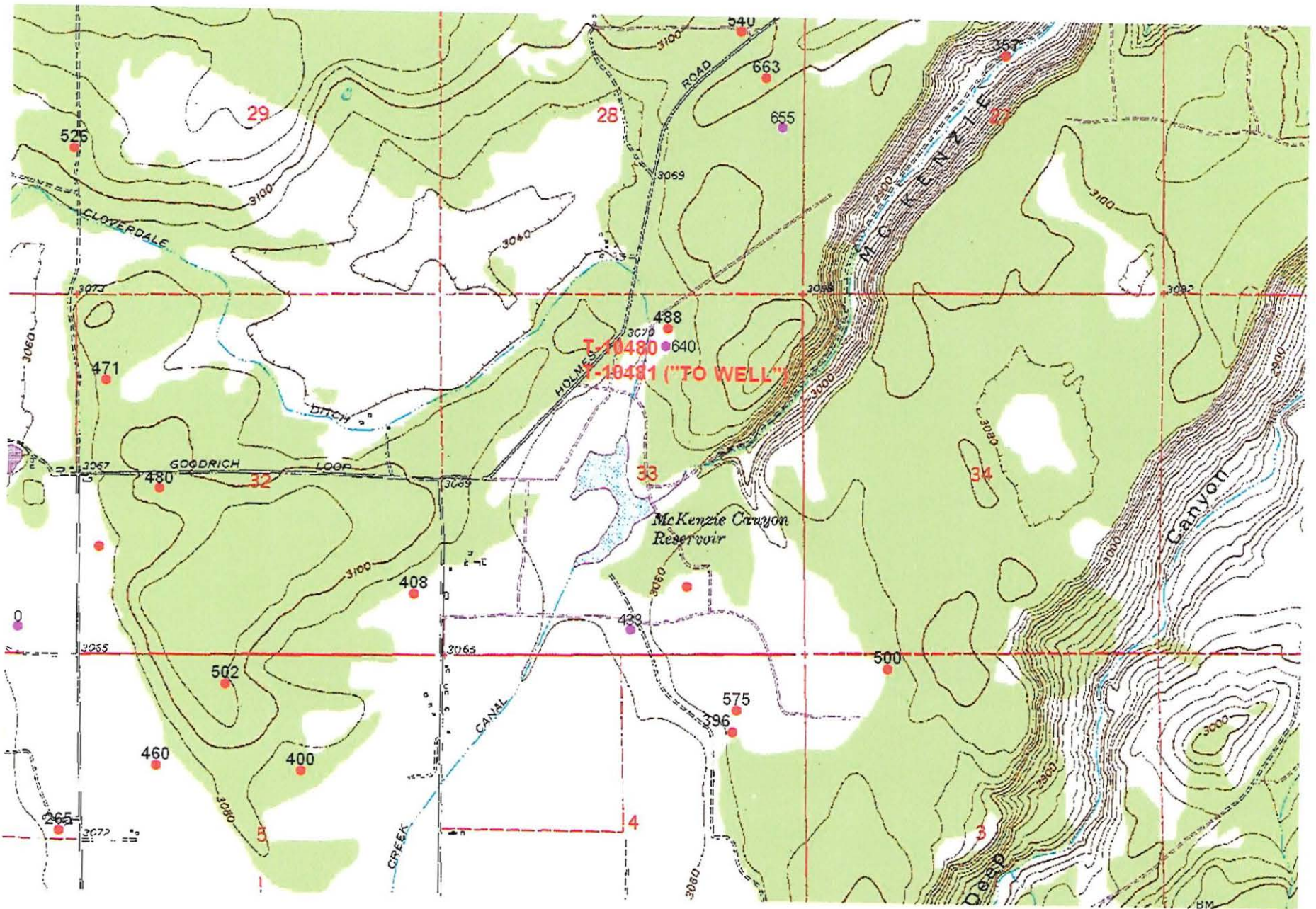
In my opinion, the order approving the subject transfer application should include the following in regard to the appropriator installing suitable measuring devices in the diversion works:

_____ (1) PRIOR to the diverting of water at the new point of diversion . . .

_____ (2) WHEN IN the judgement of the watermaster it becomes necessary . . .

The enclosed copy of the transfer application and map(s) is for your records.

T-10480 & T-10481: Henkle Butte Quadrangle



WATER RESOURCES DEPARTMENT MEMORANDUM

DATE 7/11/2008

APPLICATION_NUMBER T 10480
OWNER STENSTADVOLD
AMOUNT_REQUESTED 25 GPM NUMBER_OF_WELLS 1 BASIN DESCHUTES
SUB_BASIN DESCHUTES
QUADRANGLE_MAP_1 HENKLE BUTTE COUNTY DESCHUTES

WELL_# 1 WELL_LOG_STATUS DRILLED, LOG AVAILABLE POA_AMOUNT 20 GPM
WELL_LOG_NUMBER DESC 57601 DPN_LOG_1
TWNSSH 14S RANGE 11E SECTION 33 QQQ ABC

PROPOSED_LEGAL_LOCATION 793 FEET SOUTH AND 652 FEET EAST FROM THE N1/4 CORNER, SECTION 33

DISTANCE_FROM_STREAM_1 11,600 FEET STREAM_1 WHYCHUS CREEK

DISTANCE_FROM_STREAM_2 STREAM_2

PROPOSED_WELL_DEPTH

WELL_ELEV 3070 STREAM_ELEV 2790 WELL_ELEV_minus_STREAM_ELEV 280

WELL_DEPTH 640 SWL 478

SEAL_DEPTH 28 SWL_DATE 7/23/2006

CASING_DEPTH 28 FIRST_WATER_DEPTH 478

LINER_DEPTH 462 WELL_TEST_1_TYPE AIR

PERFORATIONS_SCREEN_1 YIELD_1 50 GPM

PERFORATIONS_SCREEN_2 DRAWDOWN_1

AQUIFER_TYPE UNCONFINED DURATION_1 1 HR

HYDRAULIC_CONNECTION NOT AT NEAREST REACH

DIVISION_9_FINDING

ZONE_OF_IMPACT

CONDITIONED_WATER_RIGHTS_IN_AREA YES

OTHER_NEARBY_WATER_RIGHTS G-14928, G-14451, G-14928, G-16298

DENSITY_OF_NEARBY_WELLS RURAL RESIDENTIAL, IRRIGATION

COMMENTS APPLICANT PROPOSES TO TRANSFER 25 GPM TO THE PROPOSED POA. WELL IS CONSTRUCTED INTO WATER BEARING ZONES WITHIN THE DESCHUTES FM. TRANSFER IS WITHIN THE SAME (REGIONAL) AQUIFER SYSTEM. WATER LEVEL IN THE "TO" WELL IS BELOW THE ELEVATION OF THE NEAREST SURFACE WATER SOURCE. "TO" WELL IS IN CLOSE PROXIMITY OF DESC 2039. "FROM" WELLS ARE DESC 9413 AND DESC 52005 (ON G-13640 & T-9509 - CERT 82985).

REFERENCES USGS WRI REPORT 00-4162; USGS WRI REPORT 02-4015; OWRD STATE OBSERVATION WELL DATA; HENKLE BUTTE AND CLINE FALLS QUADRANGLE MAPS; APPL. FILE T-10480; WELL REPORTS DESC 57601, DESC 52005, DESC 9413, AND DESC 2039.

Δ POA
POU
C 84174

MEMO -Proof to Satisfaction

Application #	Permit #	Transfer # T-10480
WRD Reviewer <i>Holmes</i>	Date	<i>MAR 2021</i>
WRD Peer Reviewer <i>J Skaug</i>	Date	<i>May 2021</i>

Research

- Organize file in chronological order
- Pull CBU Report & Map(s), Application Map, relevant Permit, Certificate, or Transfer Order, most recent Assignments, Extension Orders, SWL Measurements, Fish Screen Certification Documents, Water Use Reports & Pump Tests
- Search for Water Right Location using Interactive Mapper. Identify Tax Lots & check for Area of Interest (AOI)
- Water Organization identified using AOI? No Yes
If "Yes" cc: _____ & Add to Mailing List
- Print Tax Lot Map from ormap.net for the original Place of Use, and confirm Current Ownership & Address with County Assessor *14511E 33 201*
If there is a new owner, Add to Mailing List, including the owner(s) name & tax lot number
- Print Platcard & check for Place of Use Conflict? No Yes
If "Yes", provide copy of certificate & relevant map
- Print BLM Cadastral Survey
- Does Claim Map identify correct DLC, Gov't Lots, QQ's? No Yes
If "No", either _____ WRD amend map OR _____ prepare Order of Certification

Reviewing Claim

Have conditions on relevant permit, certificate, or transfer order been complied with? Yes, No, OR N/A

- N/A* Fish Conditions
- YES* Meter/measuring device - *TFM*
- N/A* Water Use Reporting - *N/A*
- Pump Test (post December 19, 1988)
- Other Conditions _____
- SWL
- OK* C-Date _____ *EXT OCT. 1 2015*

_____ Run Capacity Calculator and Print Findings (for pump, sprinklers, pipes, ditches, as appropriate)

NOTES:

Determination

___ I've determined that the permit/transfer was fully developed as authorized and that a **FINAL** Certificate should be issued.

___ I've determined that the permit/transfer was not fully developed as authorized and that a **PROPOSED** Certificate should be issued. A proposed Certificate should be issued for the following reason(s):

___ I've determined that beneficial use was NOT made within the terms and conditions and that a **Proposed Order of Certification** (denial) should be issued. A proposed Order of Certification should be issued for the following reason(s):

Processing

___ Stamp PROPOSED or Assign CERT# _____ or ORDER OF CERTIFICATION (circle one)

___ Draft Certificates or Proposed Order of Certifications are available in the Application directory.

___ Prepare Mailing List. Include Applicant(s); Receiving Landowner(s); Current Owner(s); Water Organizations; CWRE. Indicate records to be marked.

___ Record marking: App _____	Permit _____	Cert _____
App _____	Permit _____	Cert _____
App _____	Permit _____	Cert _____
App _____	Permit _____	Cert _____

NOTES:

**BEFORE THE WATER RESOURCES DEPARTMENT
OF THE
STATE OF OREGON**

In the Matter of Transfer Application)
T-10480, Deschutes County)
)
)
)

FINAL ORDER APPROVING A
CHANGE IN POINT OF
APPROPRIATION AND PLACE OF
USE

Authority

ORS 537.705 and 540.505 to 540.580 establish the process in which a water right holder may submit a request to transfer the point of appropriation, place of use, or character of use authorized under an existing water right. OAR Chapter 690, Division 380 implements the statutes and provides the Department's procedures and criteria for evaluating transfer applications.

Applicant

STAN AND LINDA STENSTADVOLD
70955 HOLMES RD.
SISTERS, OR 97759

Receiving Land Owner

BOB FRACK
69582 HOLMES RD.
SISTERS, OR 97759

Findings of Fact

Background

1. On October 24, 2007, STAN AND LINDA STENSTADVOLD filed an application to change the point of appropriation and place of use under Certificate 82985. The Department assigned the application number T-10480.
2. On November 1, 2007, the Department received an amended map identifying 4.48 involved in this transfer.
3. On July 21, 2008, Certificate 82985 was superseded by Certificate 84174.
4. On May 8, 2009, the applicant gave permission by phone for staff to adjust the "FROM" table to agree with the "TO" table in the application.
5. The portion of the right to be transferred is as follows:

Certificate: 84174 in the name of STAN M. STENSTADVOLD, LINDA J. STENSTADVOLD AND STEPHEN M. SPARKS (perfected under Permit G-12711)

This final order is subject to judicial review by the Court of Appeals under ORS 183.482. Any petition for judicial review must be filed within the 60-day time period specified by ORS 183.482(1). Pursuant to ORS 536.075 and OAR 137-003-0675, you may petition for judicial review or petition the Director for reconsideration of this order. A petition for reconsideration may be granted or denied by the Director, and if no action is taken within 60 days following the date the petition was filed, the petition shall be deemed denied.

Use: IRRIGATION of 4.48 ACRES
Priority Date: MARCH 10, 1994
Rate: 0.055 CUBIC FOOT PER SECOND (CFS)
Limit/Duty: The amount of water used for irrigation, together with the amount secured under any other right existing for the same lands, is limited to a diversion of ONE-EIGHTIETH of one cubic foot per second, or its equivalent for each acre irrigated, and shall be further limited to a diversion of not to exceed 3.0 acre-feet per acre for each acre irrigated during the irrigation season of each year.
Season of Use: March 1 through October 31 of each year
Source: A WELL within the Deschutes Basin

Authorized Points of Appropriation:

Twp	Rng	Mer	Sec	Q-Q	Measured Distances
14 S	11 E	WM	11	SW NW	1350 FEET SOUTH AND 440 FEET EAST FROM THE NW CORNER OF SECTION 11
14 S	11 E	WM	11	SW NW	2570 FEET SOUTH AND 45 FEET EAST FROM THE NW CORNER OF SECTION 11

Authorized Place of Use:

IRRIGATION					
Twp	Rng	Mer	Sec	Q-Q	Acres
14 S	11 E	WM	11	SW NW	3.78
14 S	11 E	WM	11	SE NW	0.70
Total:					4.48

6. Transfer Application T-10480 proposes to move the authorized point of appropriation approximately 4 miles south from the existing points of appropriation to:

Twp	Rng	Mer	Sec	Q-Q	Measured Distances
14 S	11 E	WM	33	NW NE	793 FEET SOUTH AND 652 FEET EAST FROM THE N¼ CORNER OF SECTION 33

7. Transfer Application T-10480 also proposes to change the place of use of the right to:

IRRIGATION					
Twp	Rng	Mer	Sec	Q-Q	Acres
14 S	11 E	WM	33	NW NE	4.48

8. Notice of the application for transfer was published on November 6, 2007, pursuant to OAR 690-380-4000. No comments were filed in response to the notice.
9. On May 8, 2009, the Department mailed a copy of the *draft* Preliminary Determination proposing to approve Transfer Application T-10480 to the applicants. The *draft* Preliminary Determination set forth a deadline of June 10, 2009, for the applicants to respond. The applicants requested that the Department proceed with issuance of a Preliminary Determination and provided the necessary information to demonstrate that the applicant is authorized to pursue the transfer.

10. On July 16, 2009, the Department issued a Preliminary Determination proposing to approve Transfer Application T-10481 and mailed a copy to the applicants. Additionally, notice of the Preliminary Determination for the transfer application was published on the Department's weekly notice on July 21, 2009, and in the Nugget newspaper on July 29, August 5 and August 12, 2009, pursuant to ORS 540.520 and OAR 690-380-4020. No protests were filed in response to the notice.
11. This application is being processed concurrently with T-10481, which also propose changes to Certificate 84174.

Transfer Review Criteria (OAR 690-380-4010)

12. Water has been used within the last five years. There is no information in the record that would demonstrate that the right is subject to forfeiture under ORS 540.610.
13. A pump, pipeline, and sprinkler system sufficient to use the full amount of water allowed under the existing rights were present within the five-year period prior to submittal of Transfer Application T-10480.
14. The proposed change would not result in enlargement of the right.
15. The proposed change would not result in injury to other water rights.

Conclusions of Law


The change in point of appropriation and change in place of use proposed in Transfer Application T-10480 is consistent with the requirements of ORS 537.705 and 540.505 to 540.580 and OAR 690-380-5000. If protests are not filed pursuant to OAR 690-380-4030, the application will be approved.

Now, therefore, it is ORDERED:

1. The change in point of appropriation and change in place of use proposed in Transfer Application T-10480 are approved.
2. The right to the use of the water is restricted to beneficial use at the place of use described, and is subject to all other conditions and limitations contained in Certificate 84174 and any related decree.
3. Water right certificate 84174 is cancelled. A new certificate will be issued describing that portion of the right not affected by this transfer nor involved in T-10481.
4. The quantity of water diverted at the new point of appropriation, shall not exceed the quantity of water lawfully available at the original point of appropriation.
5. Water use measurement conditions:

- a. Before water use may begin under this order, the water user shall install a totalizing flow meter, or, with prior approval of the Director, another suitable measuring device, at each point of appropriation.
 - b. The water user shall maintain the meters or measuring devices in good working order.
 - c. The water user shall allow the Watermaster access to the meters or measuring devices; provided however, where the meters or measuring devices are located within a private structure, the Watermaster shall request access upon reasonable notice.
6. Water shall be acquired from the same aquifer (water source) as the original point of appropriation.
 7. The former place of use of the transferred right shall no longer receive water under the right.
 8. The approved change(s) shall be completed and full beneficial use of the water shall be made on or before **October 1, 2010**. A Claim of Beneficial Use prepared by a Certified Water Rights Examiner shall be submitted by the applicant to the Department within one year after the deadline for completion of the change(s) and full beneficial use of the water. *ext. Oct. 1 2015*
 9. When satisfactory proof of the completed changes is received, a new certificate confirming the right transferred will be issued.

Dated at Salem, Oregon this 15th day of September, 2009.



Phillip C. Ward, Director *m*

Mailing Date: SEP 21 2009

STATE OF OREGON
COUNTY OF DESCHUTES
CERTIFICATE OF WATER RIGHT

THIS CERTIFICATE ISSUED TO

STAN M.N. STENSTADVOLD
LINDA J. STENSTADVOLD
70955 HOLMES ROAD
SISTERS, OR 97759

STEPHEN M. SPARKS
700 KING FARM BLVD
ROCKVILLE, MD 20850

confirms the right to use the waters of FOUR WELLS in the DESCHUTES BASIN, for IRRIGATION of 84.8 ACRES, being irrigation of 21.8 acres for Stenstadvold, and irrigation of 63.0 acres for Sparks.

This right was perfected under Permit G-12711 (Application G-13640). The date of priority is MARCH 10, 1994. The amount of water to which this right is entitled is limited to an amount actually used beneficially, and shall not exceed the amount described, or its equivalent in case of rotation, measured at the point of diversion from the source. The specific limits and conditions of this right are listed below.

The maximum rate allowed is 1.06 CUBIC FEET PER SECOND (cfs); 0.27 cfs for Stenstadvold, being 0.27 cfs from either well in any combination, and 0.79 cfs for Sparks, being 0.25 cfs from Well #2A and 0.79 cfs from Well #3 in any combination, during the period of March 1 through October 31 of each year.

The wells are located as follows:

Twp	Rng	Mer	Sec	Q-Q	Water User	Survey Coordinates
14 S	11 E	WM	11	NE NE	SPARKS	WELL #3: 1340 FEET NORTH AND 1070 FEET WEST FROM E1/4 CORNER, SECTION 11
14 S	11 E	WM	11	SW NW	STENSTADVOLD	WELL #4: 2570 FEET SOUTH AND 45 FEET EAST FROM NW CORNER, SECTION 11
14 S	11 E	WM	11	SW NW	STENSTADVOLD	WELL #1: 1350 FEET SOUTH AND 440 FEET EAST FROM NW CORNER, SECTION 11
14 S	11 E	WM	11	NE SE	SPARKS	WELL #2A: 610 FEET SOUTH AND 1000 FEET WEST FROM E1/4 CORNER, SECTION 11

The amount of water used for irrigation under this right, together with the amount secured under any other right existing for the same lands, is limited to a diversion of ONE-EIGHTIETH of one cubic foot per second, (or its equivalent) and 3.0 acre-feet for each acre irrigated during the irrigation season of each year. The use shall conform to such reasonable rotation system as may be ordered by the proper state officer. The right to the use of the water for the above purpose is restricted to beneficial use on the lands or place of use described.

A description of the place of use to which this right is appurtenant is as follows:

IRRIGATION FOR STENSTADVOLD					
Twp	Rng	Mer	Sec	Q-Q	Acres
14 S	11 E	WM	11	SW NW	21.0
14 S	11 E	WM	11	SE NW	0.8

IRRIGATION FOR SPARKS					
Twp	Rng	Mer	Sec	Q-Q	Acres
14 S	11 E	WM	11	NE NE	19.2
14 S	11 E	WM	11	NW NE	6.3
14 S	11 E	WM	11	SW NE	2.5
14 S	11 E	WM	11	SE NE	25.8
14 S	11 E	WM	11	NE SE	4.3
14 S	11 E	WM	12	NW NW	6.3
14 S	11 E	WM	12	SW SW	0.2

Measurement, recording and reporting conditions:

- A. The water user shall install a meter or other suitable measuring device as approved by the Director. The water user shall maintain the meter or measuring device in good working order.
- B. The water user shall allow the watermaster access to the meter or measuring device; provided however, where the meter or measuring device is located within a private structure, the watermaster shall request access upon reasonable notice.
- C. The Director may require the water user to keep and maintain a record of the amount (volume) of water used and may require the water user to report water use on a periodic schedule as established by the Director. In addition, the Director may require the water user to report general water use information, the periods of water use and the place and nature of use of water under the right. The Director may provide an opportunity for the water user to submit alternative reporting procedures for review and approval.

If substantial interference with a senior water right occurs due to withdrawal of water from any well listed on this right, then use of water from the well(s) shall be discontinued or reduced and/or the schedule of withdrawal shall be regulated until or unless the Department approves or implements an alternative administrative action to mitigate the interference. The Department encourages junior and senior appropriators to jointly develop plans to mitigate interferences.

Use of water under authority of this right may be regulated if analysis of data available after the permit is issued discloses that the appropriation will measurably reduce the surface water flows necessary to maintain the free-flowing character of a scenic waterway in quantities necessary for recreation, fish and wildlife in effect as of the priority date of the right or as those quantities may be subsequently reduced.

The wells shall be maintained in accordance with the General Standards for the Construction and Maintenance of Water Wells in Oregon. The works shall be equipped with a usable access port, and may also include an air line and pressure gauge adequate to determine the water level elevation in the well at all times.

The Director may require water level or pump test results every ten years.

Failure to comply with any of the provisions of this right may result in action including, but not limited to, restrictions on the use, civil penalties, or cancellation of the right.

The right to the use of the water for the above purpose is restricted to beneficial use without waste on the lands or place of use described. The water user is advised that new regulations may require the use of best practical technologies or conservation practices to achieve this end.


By law, the land use associated with this water use must be in compliance with statewide land-use goals and any local acknowledged land-use plan.

The use of water shall be limited when it interferes with any prior surface or groundwater rights.

This certificate describes that portion of the water right confirmed by Certificate 82985, State Record of Water Right Certificates, NOT modified by the provisions of an order of the Water Resources Director entered July 21, 2008 approving Transfer Application T-10296.

The issuance of this superseding certificate does not confirm the status of the water right in regard to the provisions of ORS 540.610 pertaining to forfeiture or abandonment.

WITNESS the signature of the Water Resources Director, affixed July 21, 2008.



Phillip C. Ward, Director *PCW*

STATE OF OREGON
 COUNTY OF DESCHUTES
 CERTIFICATE OF WATER RIGHT

THIS CERTIFICATE ISSUED TO

STAN M. N. AND LINDA J. STENSTADVOLD
 70955 HOLMES RD
 SISTERS OR 97759

STEPHEN M. SPARKS
 700 KING FARM BLVD
 ROCKVILLE, MD 20850

confirms the right to use the waters of FOUR WELLS in the DESCHUTES BASIN for IRRIGATION of 75.6 ACRES, being irrigation 12.6 acres for Stenstadvold, and irrigation of 63.0 acres for Sparks.

This right was perfected under Permit G-12711. The date of priority is MARCH 10, 1994. The amount of water to which this right is entitled is limited to an amount actually used beneficially, and shall not exceed 0.947 CUBIC FOOT PER SECOND (cfs); 0.157 cfs for Stenstadvold, being 0.157 from either well in any combination, and 0.79 cfs for Sparks, being 0.25 cfs from Well #2A and 0.79 cfs from Well #3 in any combination, during the period of March 1 through October 31 of each year or its equivalent in case of rotation, measured at the wells.

The wells are located as follows:

Twp	Rng	Mer	Sec	Q-Q	Measured Distances
14 S	11 E	WM	11	NE NE	WELL #3 - 1340 FEET NORTH AND 1070 FEET WEST FROM E1/4 CORNER OF SECTION 11
14 S	11 E	WM	11	SW NW	WELL #1 - 1350 FEET SOUTH AND 440 FEET EAST FROM NW CORNER OF SECTION 11
14 S	11 E	WM	11	SW NW	WELL #4 - 2570 FEET SOUTH AND 45 FEET EAST FROM NW CORNER OF SECTION 11
14 S	11 E	WM	11	NE SE	WELL #2A - 610 FEET SOUTH AND 1000 FEET WEST FROM E1/4 CORNER OF SECTION 11

The amount of water used for irrigation, together with the amount secured under any other right existing for the same lands, is limited to a diversion of ONE-EIGHTIETH of one cubic foot per second, or its equivalent for each acre irrigated, and shall be further limited to a diversion of not to exceed 3 acre-feet per acre for each acre irrigated during the irrigation season of each year. The use shall conform to such reasonable rotation system as may be ordered by the proper state officer. The right to the use of the water for the above purpose is restricted to beneficial use on the lands or place of use described.

A description of the place of use to which this right is appurtenant is as follows:

IRRIGATION						
Twp	Rng	Mer	Sec	Q-Q	Owner	Acres
14 S	11 E	WM	11	NE NE	Sparks	19.2
14 S	11 E	WM	11	NW NE	Sparks	6.3
14 S	11 E	WM	11	SW NE	Sparks	2.5
14 S	11 E	WM	11	SE NE	Sparks	25.8
14 S	11 E	WM	11	NE SE	Sparks	4.3
14 S	11 E	WM	12	NW NW	Sparks	4.8
14 S	11 E	WM	12	SW NW	Sparks	0.1
14 S	11 E	WM	11	SW NW	Stenstadvold	12.5
14 S	11 E	WM	11	SE NW	Stenstadvold	0.1

This is a final order in other than a contested case. This order is subject to judicial review under ORS 183.484. Any petition for judicial review must be filed within the 60-day time period specified by ORS 183.484(2). Pursuant to ORS 536.075 and OAR 137-004-0080, you may petition for judicial review or petition the Director for reconsideration of this order. A petition for reconsideration may be granted or denied by the Director, and if no action is taken within 60 days following the date the petition was filed, the petition shall be deemed denied.

The well(s) shall be maintained in accordance with the General Standards for the Construction and Maintenance of Water Wells in Oregon. The works shall be equipped with a usable access port, and may also include an air line and pressure gauge adequate to determine the water level elevation in the well at all times.

Measurement, recording, and reporting conditions:

- a. The water user shall install a meter, or other suitable measuring device as approved by the Director. The water user shall maintain the meter or measuring device in good working order.
- b. The Director may require the water user to keep and maintain a record of the amount (volume) of water used and may require the water user to report water use on a periodic schedule as established by the Director. In addition, the Director may require the water user to report general water use information, the periods of water use and the place and nature of use of water under the right. The Director may provide an opportunity for the water user to submit alternative reporting procedures for review and approval.
- c. The water user shall allow the Watermaster access to the meters or measuring devices; provided however, where the meters or measuring devices are located within a private structure, the Watermaster shall request access upon reasonable notice.

If substantial interference with a senior water right occurs due to withdrawal of water from any well listed on this right, then use of water from the well(s) shall be discontinued or reduced and/or the schedule of withdrawal shall be regulated until or unless the Department approves or implements an alternative administrative action to mitigate the interference. The Department encourages junior and senior appropriators to jointly develop plans to mitigate interferences.

Use of water under authority of this right may be regulated if analysis of data available after the permit is issued discloses that the appropriation will measurably reduce the surface water flows necessary to maintain the free-flowing character of a scenic waterway in quantities necessary for recreation, fish and wildlife in effect as of the priority date of this right or as those quantities may be subsequently reduced.

The Director may require water level or pump test results every ten years.

Failure to comply with any of the provisions of this right may result in action including, but not limited to, restrictions on the use, civil penalties, or cancellation of the right.

The right to the use of the water for the above purpose is restricted to beneficial use without waste on the lands or place of use described. The water user is advised that new regulations may require the use of best practical technologies or conservation practices to achieve this end.

By law, the land use associated with this water use must be in compliance with statewide land-use goals and any local acknowledged land-use plan.

The use of water shall be limited when it interferes with any prior surface or groundwater rights.

This certificate describes that portion of the water right confirmed by Certificate 84174, State Record of Water Right Certificates, NOT modified by the provisions of an order of the Water Resources Director entered SEP 15 2009, approving Transfer Applications T-10480 and T-10481. This certificate is also issued to correctly identify the place of use.

The issuance of this superseding certificate does not confirm the status of the water right in regard to the provisions of ORS 540.610 pertaining to forfeiture or abandonment.

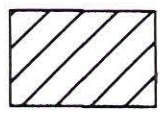
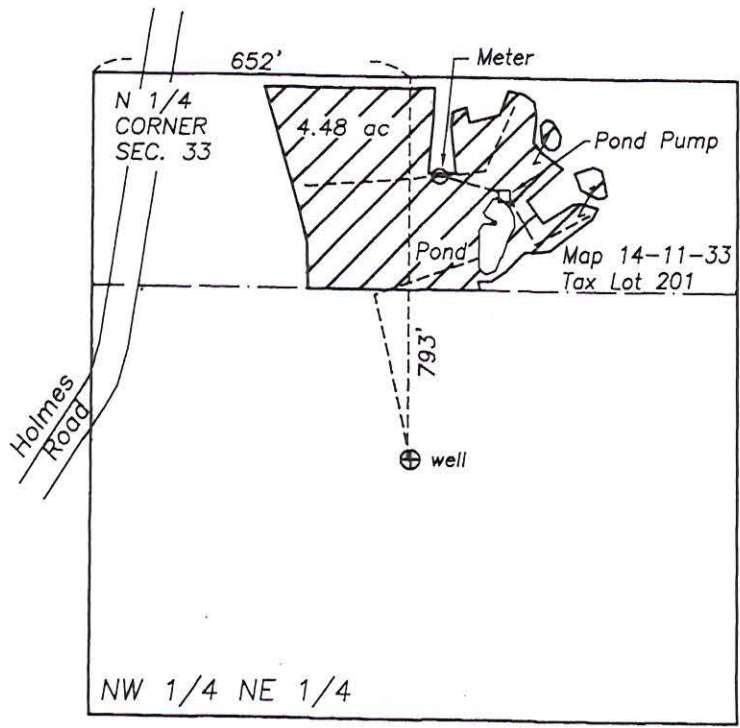
WITNESS the signature of the Water Resources Director, affixed SEP 15 2009.


 Phillip C. Ward, Director *PCW*

COPY

Claim of Beneficial Use

T-10480




Water beneficially applied under
T-10480
(priority date March 10, 1994)




Mainline

T14S, R11E, W.M.
Deschutes Co., OR



Renewal date: 6/30/2018



GRAPHIC SCALE - FEET

THIS MAP IS FOR THE PURPOSE OF IDENTIFYING THE LOCATION OF THE WATER RIGHT. IT IS NOT INTENDED TO PROVIDE LEGAL DIMENSIONS OR LOCATIONS OF PROPERTY OWNERSHIP LINES.

**BEFORE THE WATER RESOURCES DEPARTMENT
OF THE
STATE OF OREGON**

In the Matter of Application for Extension)
of Time for Transfer of Water Right)
T-10480, Deschutes County, Oregon)

FINAL ORDER APPROVING AN
EXTENSION OF TIME

Applicant

STAN & LINDA STENSTADVOLD
70955 HOLMES ROAD
SISTERS, OR 97759

Receiving Land Owner

BOB FRACK
69582 HOLMES ROAD
SISTERS, OR 97759

Findings of Fact

1. The Water Resources Department issued an order approving Transfer Application T-10480 in the name of Stan & Linda Stenstadvold and receiving landowner as Bob Frack, on September 15, 2009. The order was recorded in Special Order Volume 78, at Page 902. The order set a transfer completion date of October 1, 2010.
2. On October 6, 2010, the Department received an application for extension of time for transfer of water right T-10480 from Bob Frack, the receiving landowner.
3. The applicant has completed the clearing of 4.48 acres of land.
4. To fully complete the change, it will be necessary for the applicant to install the underground sprinkler system for the 4.48 acres. The applicant must also seed the 8 zones with native grass mix, Lavender, Russian Sage and Perennials. The applicant has faced financial limitations finishing the irrigation installation within the time allowed.
5. The applicant has requested that the time for completion of beneficial use be extended to October 1, 2015.

Conclusions of Law

Pursuant to OAR 690-380-6020, the Director of the Water Resources Department concludes the applicant has shown reasonable diligence to complete the transfer within the time period established by the order approving Transfer Application T-10480.

This is a final order in other than contested case. This order is subject to judicial review under ORS 183.484. Any petition for judicial review must be filed within the 60 day time period specified by ORS 183.484(2). Pursuant to ORS 536.075 and OAR 137-004-0080 you may either petition for judicial review or petition the Director for reconsideration of this order. A petition for reconsideration may be granted or denied by the Director, and if no action is taken within 60 days following the date the petition was filed, the petition shall be deemed denied.

Now, therefore, it is ORDERED:

The time for completion of beneficial use authorized by T-10480 shall be extended to October 1, 2015.

Dated at Salem, Oregon this 8 day of October, 2010



Dwight French for
PHILLIP C. WARD, DIRECTOR

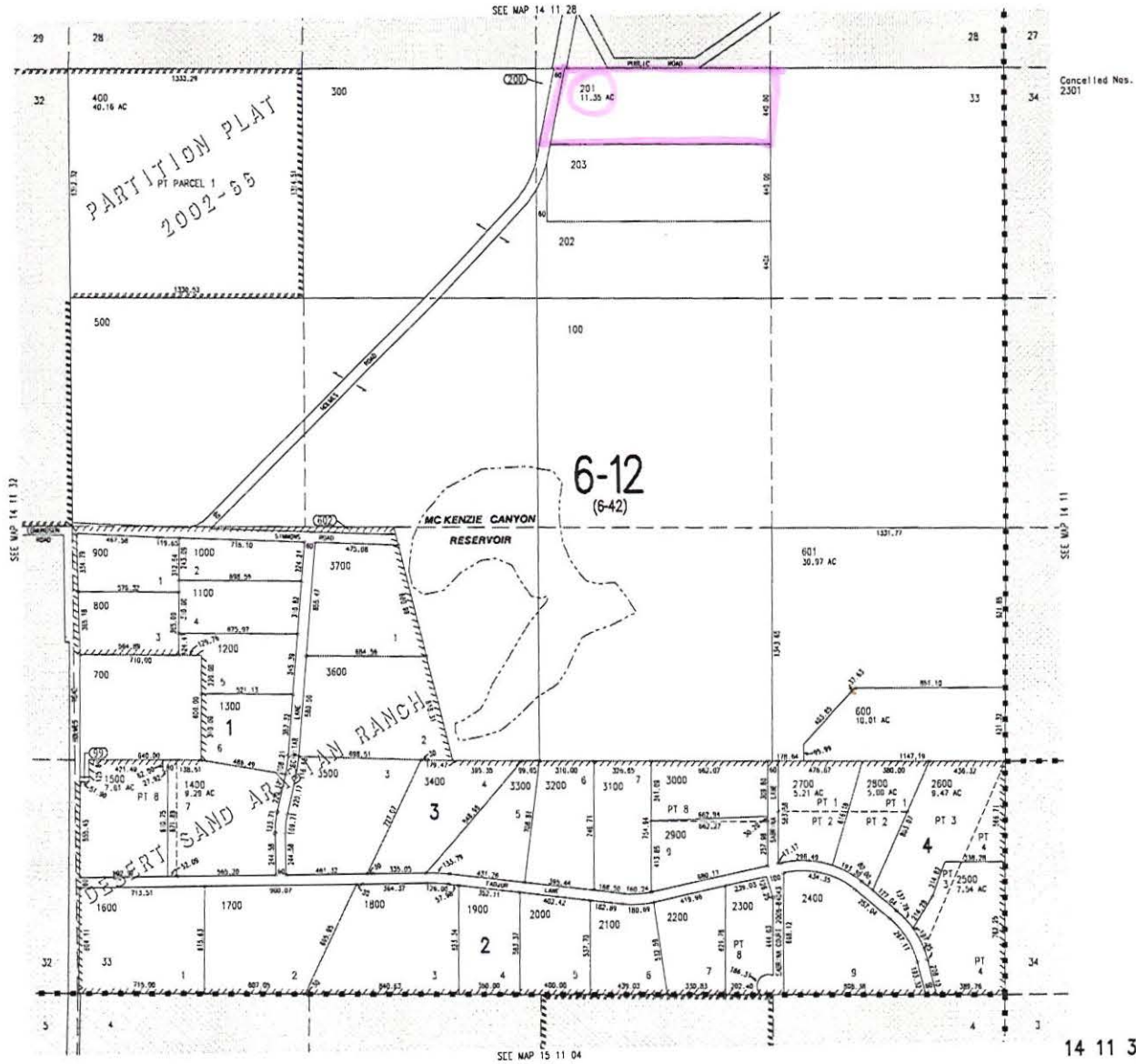
Mailing date: OCT 11 2010

THIS MAP WAS PREPARED FOR
ASSESSMENT PURPOSE ONLY.
REVISED: 10/28/2009

SECTION 33 T.14S. R.11E. W.M.
DESCHUTES COUNTY

14 11 33

1" = 400'



14 11 33



Deschutes County Property Information

Report Date: 4/13/2021 11:34:35 AM

Disclaimer

The information and maps presented in this report are provided for your convenience. Every reasonable effort has been made to assure the accuracy of the data and associated maps. Deschutes County makes no warranty, representation or guarantee as to the content, sequence, accuracy, timeliness or completeness of any of the data provided herein. Deschutes County explicitly disclaims any representations and warranties, including, without limitation, the implied warranties of merchantability and fitness for a particular purpose. Deschutes County shall assume no liability for any errors, omissions, or inaccuracies in the information provided regardless of how caused. Deschutes County assumes no liability for any decisions made or actions taken or not taken by the user of this information or data furnished hereunder.

Account Summary

Account Information

Mailing Name: FRACK & MELCHIORI JOINT TRUST
Map and Taxlot: 1411330000201
Account: [REDACTED]
Tax Status: Assessable
Situs Address: 69582 HOLMES RD, SISTERS, OR 97759

Property Taxes

Current Tax Year: \$4,602.54
Tax Code Area: 6012

Assessment

Subdivision:
Lot:
Block:
Assessor Acres: 5.00
Property Class: 451 -- TRACT

Ownership

Mailing Address:
FRACK & MELCHIORI JOINT TRUST
69582 HOLMES RD
SISTERS, OR 97759

Valuation

Real Market Values as of Jan. 1, 2020

Land \$161,210
Structures \$438,010
Total \$599,220

Current Assessed Values:

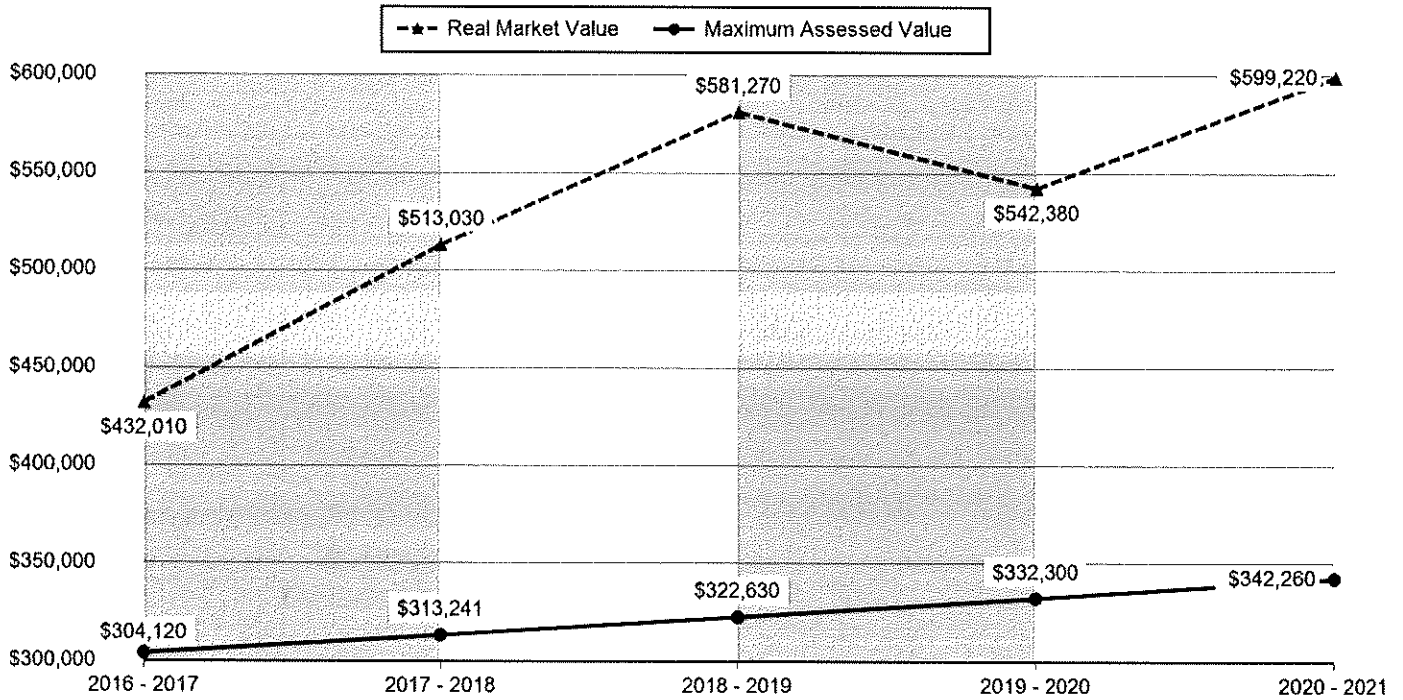
Maximum Assessed \$342,260
Assessed Value \$342,260
Veterans Exemption

Warnings, Notations, and Special Assessments

Review of digital records maintained by the Deschutes County Assessor's Office, Tax Office, Finance Office, and the Community Development Department indicates that there are no special tax, assessment or property development related notations associated with this account. However, independent verification of the presence of other Deschutes County tax, assessment, development, and additional property related considerations is recommended. Confirmation is commonly provided by title companies, real estate agents, developers, engineering and surveying firms, and other parties who are involved in property transactions or property development. In addition, County departments may be contacted directly to discuss the information.

Valuation History *All values are as of January 1 of each year. Tax year is July 1st through June 30th of each year.*

	2016 - 2017	2017 - 2018	2018 - 2019	2019 - 2020	2020 - 2021
Real Market Value - Land	\$129,420	\$140,840	\$156,970	\$147,770	\$161,210
Real Market Value - Structures	\$302,590	\$372,190	\$424,300	\$394,610	\$438,010
Total Real Market Value	\$432,010	\$513,030	\$581,270	\$542,380	\$599,220
Maximum Assessed Value	\$304,120	\$313,241	\$322,630	\$332,300	\$342,260
Total Assessed Value	\$304,120	\$313,241	\$322,630	\$332,300	\$342,260
Veterans Exemption	\$0	\$0	\$0	\$0	\$0



Sales History

Sale Date	Seller	Buyer	Sale Amount	Sale Type	Recording Instrument
07/25/2019	FRACK, ROBERT C & MELCHIORI, SANDRA ANN	FRACK, ROBERT C TTEE ET AL		08-GRANTOR/GRANTEE ARE THE SAME	2019-27200
10/13/2003	RYAN, MICHAEL A & VICKY J	FRACK, ROBERT C & MELCHIORI, SANDRA ANN	\$234,900	30-UNCONFIRMED SALE	2003-71464
09/01/1998	CULWELL, MICHAEL J	RYAN, MICHAEL A	\$160,000	33-CONFIRMED SALE	1998-5101139
08/31/1998	RYAN, MICHAEL A	RYAN, MICHAEL A	\$0	06-GRANTEE IS RELATED/FRIENDS/BUSINESS ASSOCIATES	1998-5101732
10/19/1996	NUNAN, NEIL J	CULWELL, MICHAEL J	\$120,000	33-CONFIRMED SALE	1996-4262649
09/08/1989		UNKNOWN	\$56,900	33-CONFIRMED SALE	1989-1930947
11/16/1988		UNKNOWN	\$49,000	33-CONFIRMED SALE	1988-1740679
08/15/1987		UNKNOWN	\$22,500	33-CONFIRMED SALE	1987-1500160

Service Providers *Please contact districts to confirm.*

Category	Name	Phone	Address
COUNTY SERVICES	DESCHUTES COUNTY	(541) 388-6570	1300 NW WALL ST, BEND, OR 97703
POLICE SERVICES	DESCHUTES COUNTY SHERIFF'S OFFICE	(541) 693-6911	63333 HIGHWAY 20 WEST, BEND, OR 97703
FIRE DISTRICT	CLOVERDALE RURAL FIRE PROTECTION DISTRICT	(541) 548-4815	68787 GEORGE CYRUS RD, SISTERS, OR 97759
SCHOOL DISTRICT	SISTERS SCHOOL DISTRICT #6	(541) 549-8521	525 EAST CASCADE AVE, SISTERS, OR 97759
ELEMENTARY SCHOOL ATTENDANCE AREA	SISTERS ELEMENTARY SCHOOL	(541) 549-8981	611 EAST CASCADE AVE, SISTERS, OR 97759
MIDDLE SCHOOL ATTENDANCE AREA	SISTERS MIDDLE SCHOOL	(541) 549-2099	15200 MCKENZIE HWY, SISTERS, OR 97759
HIGH SCHOOL ATTENDANCE AREA	SISTERS	(541) 549-4045	1700 MCKINNEY BUTTE RD, SISTERS, OR 97759
EDUCATION SERVICE TAX DISTRICT	HIGH DESERT EDUCATION SERVICE DISTRICT	(541) 693-5600	145 SE SALMON AVE, REDMOND, OR 97756
COLLEGE TAX DISTRICT	CENTRAL OREGON COMMUNITY COLLEGE	(541) 383-7700	2600 NW COLLEGE WAY, BEND, OR 97703
PARK & RECREATION DISTRICT	SISTERS PARK & RECREATION DISTRICT	(541) 549-2091	1750 W. MCKINNEY BUTTE RD, SISTERS, OR 97759
LIBRARY DISTRICT	DESCHUTES PUBLIC LIBRARY	(541) 617-7050	601 NW WALL ST, BEND, OR 97703
IRRIGATION DISTRICT	THREE SISTERS IRRIGATION DISTRICT	(541) 549-8815	68000 HWY 20, BEND, OR 97703
GARBAGE & RECYCLING SERVICE	HIGH COUNTRY DISPOSAL	(541) 548-4984	1090 NE HEMLOCK AVE, REDMOND, OR 97756

Search Criteria

NCR

Meridian: Township: South Range: East Section: Records per Page: Search Platcards Maps! [Learn about](#) * [View Map](#)

Water Right	Changing Years	Priority	Use	Use Status	DUC	Grnt Lot	Acres	NE NE	NW NE	SE NE	NW NW	SE NW	NE SW	NW SW	SE SW	NE SE	NW SE	SE SE	Unknown
Select Inchoate: T 10481 CF (REG) * Additional Info: LINDA STENSTADVOLD App: G13640 Permit: G12711		3/10/1994	IRRIGATION					(4.72)											
Select Inchoate: T 10480 CF (REG) * Additional Info: STAN STENSTADVOLD App: G13640 Permit: G12711		3/10/1994	IRRIGATION					(4.48)											
Select Permit: G 8181 CN Additional Info: KEITH CYRUS App: G8806 Permit: G8181		5/11/1978	IRRIGATION	CN						5-	30	24.5							
Select Permit: G 8181 CN Additional Info: KEITH CYRUS App: G8806 Permit: G8181		5/11/1978	SUPPLEMENTAL IRRIGATION (Supplmt)	CN								13.5	36.5						
Select Permit: G 13278 * Additional Info: ANDREA ANDERSON App: G14451 Permit: G13278		1/24/1997	IRRIGATION																5.3
Select Cert:302 OR CN Additional Info: SQUAW CREEK IRRIGATION CO. Decree: SQUAW CREEK [WHYCHUS CREEK] DECREE Cert: 302	L14, T3706, T5591	11/11/1895	IRRIGATION AND DOMESTIC	CN								-7-	-30	-14	40	-35			
Select Cert:302 OR CN Additional Info: SQUAW CREEK IRRIGATION CO. Decree: SQUAW CREEK [WHYCHUS CREEK] DECREE Cert: 302	L14, T3706, T5591	11/30/1904	IRRIGATION AND DOMESTIC	CN								-10.5-							
Select Cert:850 OR CN Additional Info: SQUAW CREEK IRRIGATION CO. Decree: SQUAW CREEK [WHYCHUS CREEK] DECREE Cert: 850	T7932, S41	11/11/1895	DOMESTIC	CN								+	+	+	+	+	+	+	
Select Cert:850 OR CN Additional Info: SQUAW CREEK IRRIGATION CO. Decree: SQUAW CREEK [WHYCHUS CREEK] DECREE Cert: 850	T7932, S41	12/31/1904	DOMESTIC	CN								+							
Select Cert:850 OR CN Additional Info: SQUAW CREEK IRRIGATION CO. Decree: SQUAW CREEK [WHYCHUS CREEK] DECREE Cert: 850	T7932, S41	11/11/1895	IRRIGATION	CN								6.5-	6.5-	25-	28-	4.5-		35-	35-
Select Cert:850 OR CN Additional Info: SQUAW CREEK IRRIGATION CO. Decree: SQUAW CREEK [WHYCHUS CREEK] DECREE Cert: 850	T7932, S41	12/31/1904	IRRIGATION	CN								8.5-							
Select Cert:31339 OR * Additional Info: SQUAW CREEK IRRIGATION DISTRICT App: R31604 Permit: R2004 Cert: 31339		5/31/1957	STORAGE																
Select Cert:64012 OR * Additional Info: JAMES NEAL App: G9839 Permit: G9448 Cert: 64012		7/21/1980	IRRIGATION																3.1
Select Cert:74135 CF * Additional Info: MARC THALACKER Decree: SQUAW CREEK [WHYCHUS CREEK] DECREE Cert: 74135	T9621, T9309, T8392, T8994, T8743, T7932, T6900, T5830, IL831, SL6, SL7, IL667, IL676, IL701, IL787, IL810, IL499, IL500, IL504, IL418, IL419, IL300, IL323, CW33,	12/31/1904	INDUSTRIAL/MANUFACTURING USES										5						

SL6,
 CW30,
 CW34,
 CW44,
 T10467,
 CW51,
 CW49,
 CW56,
 T10573,
 IL909,
 SL9,
 IL915,
 CW18,
 IL932,
 IL943,
 T6854,
 CW50,
 T10703,
 IL977,
 IL1004,
 T10891,
 T10900,
 T10910,
 T10907,
 IL1019,
 CW66,
 IL1074,
 IL1078,
 SL13,
 IL1088,
 IL1154,
 IL1185,
 CW71,
 IL1244,
 IL1251,
 IL1315,
 IL1314,
 CW77,
 CW78,
 CW79,
 CW83,
 IL1390,
 IL1426,
 IL1447,
 IL1487,
 T12229,
 CW90,
 IL1533,
 IL1552,
 IL1616,
 CW99,
 IL1635,
 IL1671,
 SL41,
 CW103,
 IL1702,
 T13082,
 IL1750,
 IL1749,
 IL1760,
 IL1813

Subject Cert:74135 CF *

Additional Info:
 MARC THALACKER
 Decree: SQUAW CREEK [MHYCHUS CREEK] DECREE
 Cert: 74135

T9621, 12/31/1895 IRRIGATION
 T9309,
 T8392,
 T8994,
 T8743,
 T7932,
 T8900,
 T5830,
 IL831,
 SL6,
 SL7,
 IL667,
 IL676,
 IL701,
 IL787,
 IL810,
 IL499,
 IL500,
 IL504,
 IL418,
 IL419,
 IL300,
 IL323,
 CW33,
 SL8,
 CW30,
 CW34,
 CW44,
 T10467,
 CW51,
 CW49,
 CW56,
 T10573,
 IL909,
 SL9,
 IL915,
 CW18,
 IL932,
 IL943,
 T6854,
 CW50,
 T10703,
 IL977,
 IL1004,
 T10891,
 T10900,
 T10910,
 T10907,
 IL1019,
 CW66,
 IL1074,
 IL1078,
 SL13,
 IL1088,
 IL1154,
 IL1185,
 CW71,
 IL1244,
 IL1251,
 IL1315,
 IL1314,
 CW77,
 CW78,
 CW79,
 CW83,
 IL1390,
 IL1426,
 IL1447,
 IL1487,

20

8.5

2.5

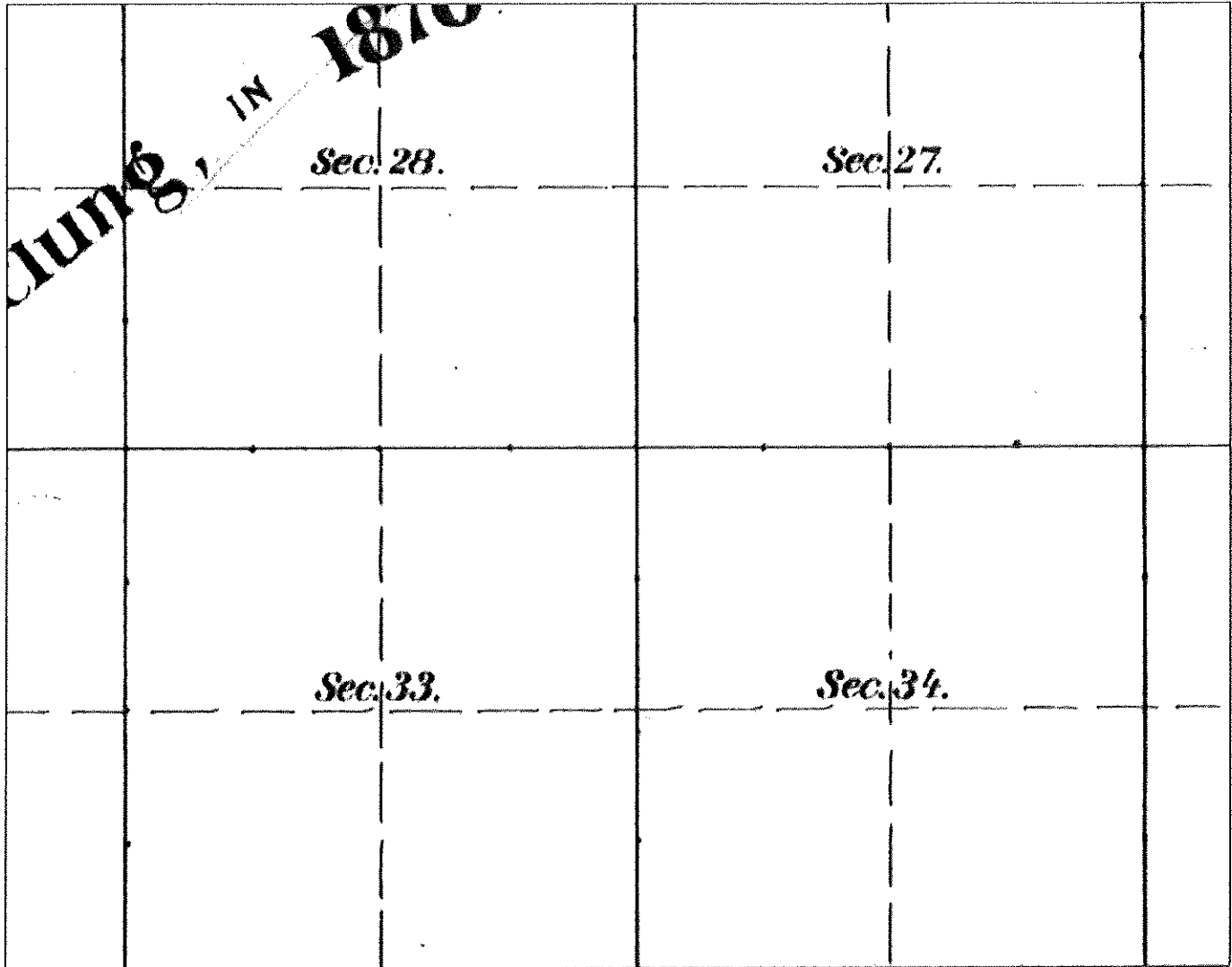
27.5

10

23

T12229,
 CW90,
 IL1533,
 IL1552,
 IL1616,
 CW99,
 IL1635,
 IL1671,
 SL41,
 CW103,
 IL1702,
 T13082,
 IL1750,
 IL1749,
 IL1760,
 IL1813

<p>Select Cert:74135 CF *</p> <p>Additional Info: MARC THALACKER Decree: SQUAW CREEK [WHYCHUS CREEK] DECREE Cert: 74135</p>	<p>T9621, T9309, T8392, T8994, T8743, T7932, T8900, T5830, IL831, SL6, SL7, IL667, IL676, IL701, IL787, IL810, IL499, IL500, IL504, IL418, IL419, IL300, IL323, CW33, SL8, CW30, CW34, CW44, T10467, CW51, CW49, CW56, T10573, IL909, SL9, IL915, CW18, IL932, IL943, T6854, CW50, T10703, IL977, IL1004, T10891, T10900, T10910, T10907, IL1019, CW66, IL1074, IL1078, SL13, IL1088, IL1154, IL1185, CW71, IL1244, IL1251, IL1315, IL1314, CW77, CW78, CW79, CW83, IL1390, IL1426, IL1447, IL1487, T12229, CW90, IL1533, IL1552, IL1616, CW99, IL1635, IL1671, SL41, CW103, IL1702, T13082, IL1750, IL1749, IL1760, IL1813</p>	<p>12/31/1895 STORAGE</p>	<p>1</p>	<p>0.5</p>			<p>9.1</p>	
<p>Select Permit: G 11378 *</p> <p>Additional Info: SQUAW CREEK IRRIGATION DISTRICT App: G10401 Permit: G11378</p>	<p>T10907, T12229, T13082</p>	<p>10/8/1984 SUPPLEMENTAL IRRIGATION (Suppl'mnt)</p>	<p>4</p>					
<p>Select Permit: G 16093 *</p> <p>Additional Info: JERRY MILSTEAD App: G16353 Permit: G16093</p>		<p>12/13/2004 IRRIGATION</p>				<p>1.5</p>	<p>2</p>	
<p>Select Permit: S 29312 *</p> <p>Additional Info: THREE SISTERS IRRIGATION DISTRICT App: S39486 Permit: S29312</p>	<p>T10907, T12229, T13082</p>	<p>2/5/1964 SUPPLEMENTAL IRRIGATION (Suppl'mnt)</p>			<p>22</p>	<p>30</p>		
<p>Select Cert:95164 OR *</p> <p>Additional Info: THREE SISTERS IRRIGATION DISTRICT Claim: PC911 Cert: 95164</p>		<p>POWER DEVELOPMENT</p>						



P *p* *Q* *q* *R*

Total number of Acres 23026.35.....



This is a final order in other than a contested case. This order is subject to judicial review under ORS 183.484. Any petition for judicial review must be filed within the 60 day time period specified by ORS 183.484(2). Pursuant to ORS 536.075 and OAR 137-004-0080 you may either petition for judicial review or petition the Director for reconsideration of this order. A petition for reconsideration may be granted or denied by the Director, and if no action is taken within 60 days following the date the petition was filed, the petition shall be deemed denied.

In addition, under ORS 537.260 any person with an application, permit or water right certificate subsequent in priority may jointly or severally contest the issuance of the certificate at any time before it has issued, and after the time has expired for the completion of the appropriation under the permit, or within three months after issuance of the certificate.

STATE OF OREGON

COUNTY OF DESCHUTES

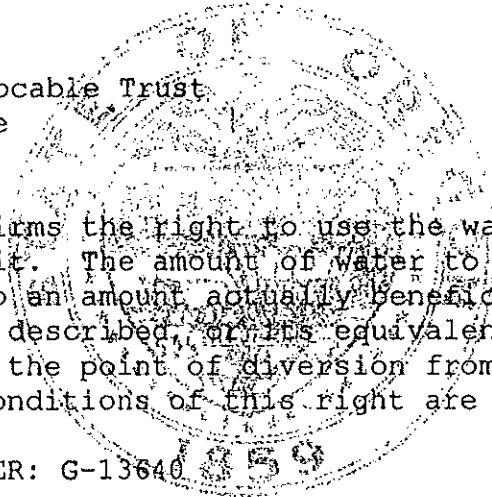
CERTIFICATE OF WATER RIGHT

THIS CERTIFICATE ISSUED TO

Stan M.N. Stenstadvold
Linda J. Stenstadvold
70955 Holmes Road
Sisters, OR 97759

SUPERSEDED BY
CERT. NO. 87551
and 87552

Stephen M. Sparks
Stephen M. Sparks Revocable Trust
12021 Wetherfield Lane
Potomac, MD 20843



This Certificate confirms the right to use the waters perfected under the terms of the Permit. The amount of water to which this right is entitled is limited to an amount actually beneficially used and shall not exceed the amount described, or its equivalent in case of rotation, measured at the point of diversion from the source. The specific limits and conditions of this right are listed below.

APPLICATION FILE NUMBER: G-13640

PERMIT NUMBER: G-12711

SOURCE OF WATER: Four Wells within the Deschutes Basin

PURPOSE OR USE: Irrigation of 97.8 Acres; being irrigation of 21.8 acres for Stenstadvold, and irrigation of 76.0 acres for Sparks

G-13640.GC

T-10480 T-10481

Superseded by Certificate Number 82985
Cert. No. 84174

MAXIMUM RATE ALLOWED: 1.22 cubic feet per second (cfs); 0.27 cfs for Stenstadvold being 0.27 cfs from either well in any combination, and 0.95 cfs for Sparks being 0.41 cfs from Well #2A and 0.95 from Well #3 in any combination.

PERIOD OF USE: March 1 through October 31

DATE OF PRIORITY: March 10, 1994

THE POINTS OF APPROPRIATION ARE LOCATED AS FOLLOWS:

Stenstadvold:

Well 1: SW $\frac{1}{4}$ NW $\frac{1}{4}$ Section 11, T. 14 S., R. 11 E., W.M.; 1350 feet South and 440 feet East from the NW corner of Section 11; and
Well 4: SW $\frac{1}{4}$ NW $\frac{1}{4}$ Section 11, T. 14 S., R. 11 E., W.M.; 2570 feet South and 45 feet East from the NW corner of Section 11.

Sparks:

Well 2A: NE $\frac{1}{4}$ SE $\frac{1}{4}$ Section 11, T. 14 S., R. 11 E., W.M.; 610 feet South, and 1000 feet West from the East $\frac{1}{4}$ corner of Section 11; and
Well 3: NE $\frac{1}{4}$ NE $\frac{1}{4}$ Section 11, T. 14 S., R. 11 E., W.M.; 1340 feet North, and 1070 feet West from East $\frac{1}{4}$ corner of Section 11.

The amount of water used for IRRIGATION under this right, together with the amount secured under any other right existing for the same lands, is limited to a diversion of ONE-EIGHTIETH of one cubic foot per second (or its equivalent) and 3.0 acre-feet for each acre irrigated during the irrigation season of each year.

THE PLACE OF USE IS LOCATED AS FOLLOWS:

Stenstadvold:

SW $\frac{1}{4}$ NW $\frac{1}{4}$ 21.0 acres
SE $\frac{1}{4}$ NW $\frac{1}{4}$ 0.8 acre
Section 11

Sparks:

NE $\frac{1}{4}$ NE $\frac{1}{4}$ 19.3 acres
NW $\frac{1}{4}$ NE $\frac{1}{4}$ 6.3 acres
SW $\frac{1}{4}$ NE $\frac{1}{4}$ 2.6 acres
SE $\frac{1}{4}$ NE $\frac{1}{4}$ 31.1 acres
NE $\frac{1}{4}$ SE $\frac{1}{4}$ 10.2 acres
Section 11
T. 14 S., R. 11 E., W.M.

NW ¼ NW ¼ 6.3 acres
SW ¼ SW ¼ 0.2 acre
Section 12
T. 14 S., R. 11 E., W.M.

Measurement, recording and reporting conditions:

- A. The water user shall install a meter or other suitable measuring device as approved by the Director. The water user shall maintain the meter or measuring device in good working order.
- B. The water user shall allow the watermaster access to the meter or measuring device; provided however, where the meter or measuring device is located within a private structure, the watermaster shall request access upon reasonable notice.
- C. The Director may require the water user to keep and maintain a record of the amount (volume) of water used and may require the water user to report water use on a periodic schedule as established by the Director. In addition, the Director may require the water user to report general water use information, the periods of water use and the place and nature of use of water under the right. The Director may provide an opportunity for the water user to submit alternative reporting procedures for review and approval.

If substantial interference with a senior water right occurs due to withdrawal of water from any well listed on this right, then use of water from the well(s) shall be discontinued or reduced and/or the schedule of withdrawal shall be regulated until or unless the Department approves or implements an alternative administrative action to mitigate the interference. The Department encourages junior and senior appropriators to jointly develop plans to mitigate interferences.

Use of water under authority of this right may be regulated if analysis of data available after the permit is issued discloses that the appropriation will measurably reduce the surface water flows necessary to maintain the free-flowing character of a scenic waterway in quantities necessary for recreation, fish and wildlife in effect as of the priority date of the right or as those quantities may be subsequently reduced.

The wells shall be maintained in accordance with the General Standards for the Construction and Maintenance of Water Wells in Oregon. The works shall be equipped with a usable access port, and may also include an air line and pressure gauge adequate to determine water level elevation in the well at all times.

The Director may require water level or pump test results every ten years.


Failure to comply with any of the provisions of this right may result in action including, but not limited to, restrictions on the use, civil penalties, or cancellation of the right.

The right to the use of the water for the above purpose is restricted to beneficial use without waste on the lands or place of use described. The water user is advised that new regulations may require the use of best practical technologies or conservation practices to achieve this end.

By law, the land use associated with this water use must be in compliance with statewide land-use goals and any local acknowledged land-use plan.

The use of water shall be limited when it interferes with any prior surface or groundwater rights.

Issued DEC 29 2006.


Phillip C. Ward, Director
Water Resources Department

Recorded in State Record of Water Right Certificates Number 82985

Checklist for Claims of Beneficial Use Received At Customer Service Counter

Date Received 9/19/20 CWRE Michele Sims

By Sarah Ho

File Marked yes

Application # ~~1210980~~ \$175.00 Fee

Claim Logged yes

Transfer # T-10480 \$175.00 Fee if priority date is after July 9, 1987.

Map Review:

- Map on polyester film (OAR 690-014-0170(1) & 310-0050(1)(b))
- Application & permit #: or transfer # (OAR 690-014-0100(1))
- Disclaimer (OAR 690-014-0170(5))
- North arrow (OAR 690-310-0050(2)(c))
- CWRE stamp and signature (OAR 690-014 & 310-0050)
- Appropriate scale (1" = 1320', 1" = 400', or the original full-size scale of the county assessor map) (014 & 310)
- Township, range, section, and tax lot numbers (OAR 690-310-0050(4))

Report Review:

- On form or format provided by the Department (OAR 690-014-0100(1))
- Application & permit #: or transfer # (OAR 690-014)
- Ownership information (OAR 690-014)
- Date of survey (OAR 690-014)
- Person interviewed (OAR 690-014)
- County (OAR 690-014)
- CWRE stamp and signature (OAR 690-014-0100)
- Signature(s) of permittee or transfer holder (OAR 690-014-0100)

**STATE OF OREGON
WATER RESOURCES DEPARTMENT**

725 Summer St. N.E. Ste. A
SALEM, OR 97301-4172

RECEIPT # **121351**

INVOICE # _____

(503) 986-0900 / (503) 986-0904 (fax)

RECEIVED FROM: <u>Response to Nature</u>	APPLICATION
BY: <u>INC</u>	PERMIT
	TRANSFER <u>T-10480</u>
CASH: <input type="checkbox"/> CHECK:# <u>10368</u> OTHER: (IDENTIFY) <input type="checkbox"/>	TOTAL REC'D \$ <u>175.00</u>

1083 TREASURY 4170 WRD MISC CASH ACCT

0407 COPIES	\$	
OTHER: (IDENTIFY)	\$	
0243 I/S Lease	0244 Muni Water Mgmt. Plan	0245 Cons. Water

4270 WRD OPERATING ACCT

MISCELLANEOUS		<u>46111</u>	
0407 COPY & TAPE FEES	\$		
0410 RESEARCH FEES	\$		
0408 MISC REVENUE: (IDENTIFY)	\$		
TC162 DEPOSIT LIAB. (IDENTIFY)	\$		
0240 EXTENSION OF TIME	\$		
WATER RIGHTS:		EXAM FEE	RECORD FEE
0201 SURFACE WATER	\$	0202	\$
0203 GROUND WATER	\$	0204	\$
0205 TRANSFER	\$		
WELL CONSTRUCTION		EXAM FEE	LICENSE FEE
0218 WELL DRILL CONSTRUCTOR	\$	0219	\$
LANDOWNER'S PERMIT		0220	\$
<u>0200</u> OTHER (IDENTIFY) <u>COBU</u>			<u>\$175.00</u>

0536 TREASURY 0437 WELL CONST. START FEE

0211 WELL CONST START FEE	\$	CARD #
0210 MONITORING WELLS	\$	CARD #
OTHER (IDENTIFY)		

0607 TREASURY 0467 HYDRO ACTIVITY LIC NUMBER

0233 POWER LICENSE FEE (FWWRD)		\$
0231 HYDRO LICENSE FEE (FWWRD)		\$
HYDRO APPLICATION		\$

TREASURY OTHER / RDX

FUND _____	TITLE _____
OBJ. CODE _____	VENDOR # _____
DESCRIPTION _____	\$ _____

RECEIPT: **121351** DATED: 9-19-16 BY: Felina Braun

Distribution - White Copy - Customer, Yellow Copy - Fiscal, Blue Copy - File, Buff Copy - Fiscal

**CLAIM OF
BENEFICIAL USE
for Permits claiming more
than 0.1 cfs and All Transfers**



Oregon Water Resources Department
725 Summer Street NE, Suite A
Salem, Oregon 97301-1266
(503) 986-0900
www.wrd.state.or.us

**A fee of \$175 must accompany this form for permits
with priority dates after July 8, 1987.**

**A fee of \$175 must accompany this form for any Transfer final orders
including a water right with a priority date of July 9, 1987, or later.**

**Example – A transfer involves 5 rights and one of the rights
has a priority date of July 9, 1987, or later, the fee is required.**

A separate form shall be completed for each permit.

In cases where a permit has been amended through the permit amendment process, a separate claim for the permit amendment is not required. Incorporate the permit amendment into the claim for the permit.

This form is subject to revision. **Begin each new claim** by checking for a new version of this form at:
http://www.oregon.gov/owrd/pages/wr/cwre_info.aspx

The completion of this form is required by OAR 690-014-0100(1) and 690-014-0110(4).

Please type or print in dark ink. If this form is found to contain errors or omissions, it may be returned to you. **Every item must have a response.** If any requested information does not apply to the claim, insert "NA." **Do not delete or alter any section of this form unless directed by the form.** The Department may require the submittal of additional information from any water user or authorized agent.

"Section 8" of this form is intended to aid in the completion of this form and should not be submitted.

If you have questions regarding the completion of this form, please call 503-986-0900 and ask for the Certificate Section.

The Department has a program that allows it to enter into a voluntary agreement with an applicant for expedited services. Under such an agreement, the applicant pays the cost to hire additional staff that would not otherwise be available. This program means a certificate may be issued in about a month. For more information on this program see
http://www.oregon.gov/owrd/pages/mgmt_reimbursement_authority.aspx

RECEIVED BY OWRD

SEP 19 2016

SALEM, OR

**SECTION 1
GENERAL INFORMATION**

1. File Information

APPLICATION # (G, R, S OR T)	PERMIT # (IF APPLICABLE)	PERMIT AMENDMENT # (IF APPLICABLE)
T-10480		

2. Property Owner (current owner information)

APPLICANT/BUSINESS NAME Bob Frack		PHONE NO. 541-419-1899	ADDITIONAL CONTACT NO.
ADDRESS 69582 Holmes Road			
CITY Sisters	STATE OR	ZIP 97759	E-MAIL

If the current property owner is not the permit or transfer holder of record, it is recommended that an assignment be filed with the Department. ***Each** permit or transfer holder of record must sign this form.*

3. Permit or transfer holder of record (this may, or may not, be the current property owner)

PERMIT OR TRANSFER HOLDER OF RECORD same		
ADDRESS		
CITY	STATE	ZIP

ADDITIONAL PERMIT OR TRANSFER HOLDER OF RECORD NA		
ADDRESS		
CITY	STATE	ZIP

4. Date of Site Inspection:

5. Person(s) interviewed and description of their association with the project:

NAME	DATE	ASSOCIATION WITH THE PROJECT
Bob Frack	2007-2016	landowner
Mark Offield	8/4/2016	Irrigation manager

6. County:

7. If any property described in the place of use of the permit or transfer final order is excluded from this report, identify the owner of record for that property (ORS 537.230(4)):

OWNER OF RECORD NA		
ADDRESS		
CITY	STATE	ZIP

Add additional tables for owners of record as needed

RECEIVED BY OWRD
SEP 19 2016
SALEM, OR

**SECTION 2
SIGNATURES**

CWRE Statement, Seal and Signature

The facts contained in this Claim of Beneficial Use are true and correct to the best of my knowledge.

Seal and Signature



CWRE NAME Michele Wright Sims		PHONE NO. 541-408-4777	ADDITIONAL CONTACT NO.
ADDRESS 14865 Checkrein			
CITY Sisters	STATE OR	ZIP 97759	E-MAIL sims.mw@gmail.com

Permit or Transfer Holder's of Record Signature or Acknowledgement

Each permit or transfer holder of record must sign this form in the space provided below.

The facts contained in this Claim of Beneficial Use are true and correct to the best of my knowledge. I request that the Department issue a water right certificate.

SIGNATURE	PRINT OR TYPE NAME	TITLE	DATE
<i>Robert C Frack</i>	ROBERT C FRACK	OWNER	8/26/16
<i>Sandra M. Melchiori</i>	Sandra M. Melchiori	OWNER	8/26/16
		RECEIVED BY OWRD	
		SEP 01 2016	
		SALEM, OR	

RECEIVED BY OWRD

SECTION 3

CLAIM DESCRIPTION

1. Point of diversion/appropriation name or number:

POINT OF DIVERSION/APPROPRIATION (POD/POA) NAME OR NUMBER (CORRESPOND TO MAP)	WELL LOG ID # FOR ALL WORK PERFORMED ON THE WELL (IF APPLICABLE)	WELL TAG # (IF APPLICABLE)
Well	DESC 57601	L-49658

Attach each well log available for the well (include the log for the original well and any subsequent alterations, reconstructions, or deepenings)

2. Point of diversion/appropriation source and, if from surface water, the tributary:

POD/POA NAME OR NUMBER	SOURCE	TRIBUTARY
Well	Deschutes Basin	

3. Developed use(s), period of use, and rate for each use:

POD/POA NAME OR NUMBER	USES	IF IRRIGATION, LIST CROP TYPE	SEASON OR MONTHS WHEN WATER WAS USED	ACTUAL RATE OR VOLUME USED (CFS, GPM, OR AF)
Well	IR	Pasture, grass	3/1 to 10/31	0.055 cfs
Total Quantity of Water Used				0.055 cfs

4. Provide a general narrative description of the distribution works. This description must trace the water system from each point of diversion or appropriation to the place of use:

Water is pumped from the well into pond, then from pond into distribution lines.

Reminder: The map associated with this claim must identify the location of the point(s) of diversion, Donation Land Claims (DLC), Government Lots (GLot), and Quarter-Quarters (QQ).

5. Variations:

Was the use developed differently from what was authorized by the permit, permit amendment final order, or extension final order? If yes, describe below. NO

(e.g. "The permit allowed three points of diversion. The water user only developed one of the points." or "The permit allowed 40.0 acres of irrigation. The water user only developed 10.0 acres.")

NA

6. Claim Summary:

POD / POA NAME OR #	MAXIMUM RATE AUTHORIZED	CALCULATED THEORETICAL RATE BASED ON SYSTEM	AMOUNT OF WATER MEASURED	USE	# OF ACRES ALLOWED	# OF ACRES DEVELOPED
Well	0.055 cfs	0.087 cfs	na	IR	4.48	4.48

RECEIVED BY OWRD

SECTION 4 SYSTEM DESCRIPTION

Are there multiple PODs or POAs?

NO

If "YES" you will need to copy and complete Sections 4B through 4G for each POD/POA.

POD/POA Name or Number this section describes (only needed if there is more than one):

Well

A. Place of Use

1. Is the right for municipal use?

NO

TWP	RNG	MER	SEC	QQ	GLOT	DLC	USE	IF IRRIGATION, # PRIMARY ACRES	IF IRRIGATION, # SUPPLEMENTAL ACRES
14S	11E	WM	11	NW NE	na	na	IR	4.48	na
Total Acres Irrigated								4.48	

Reminder: The map associated with this claim must identify Donation Land Claims (DLC), Government Lots (GLOT), Quarter Quarters (QQ), and if for irrigation, the number of acres irrigated within each projected DLC, GLOT, and QQ.

B. Diversion and Delivery System Information

Provide the following information concerning the diversion and delivery system. Information provided must describe the equipment used to transport and apply the water from the point of diversion/appropriation to the place of use.

1. Is a pump used?

YES

2. Pump Information (Well)

MANUFACTURER	MODEL	SERIAL NUMBER	TYPE (CENTRIFUGAL, TURBINE OR SUBMERSIBLE)	INTAKE SIZE	DISCHARGE SIZE
Franklin	2343188602		submersible		2"

3. Motor Information

MANUFACTURER	HORSEPOWER
	7.5

RECEIVED BY OWRD

SEP 19 2016

4. Theoretical Pump Capacity

SALEM, OR

HORSEPOWER	OPERATING PSI	LIFT FROM SOURCE TO PUMP *IF A WELL, THE WATER LEVEL DURING PUMPING	LIFT FROM PUMP TO PLACE OF USE	TOTAL PUMP OUTPUT (IN CFS)
7.5	50	478'	4'	0.087 cfs

5. Provide pump calculations:

$$Q = \frac{(7.5)(7.04)}{478' + 127' + 4'} = \frac{52.8}{609'} = 0.087 \text{ cfs}$$

2. Pump Information (pond)

MANUFACTURER	MODEL	SERIAL NUMBER	TYPE (CENTRIFUGAL, TURBINE OR SUBMERSIBLE)	INTAKE SIZE	DISCHARGE SIZE
Franklin	2823018310		submersible		2"

3. Motor Information

MANUFACTURER	HORSEPOWER
Franklin	2hp

4. Theoretical Pump Capacity

HORSEPOWER	OPERATING PSI	LIFT FROM SOURCE TO PUMP *IF A WELL, THE WATER LEVEL DURING PUMPING	LIFT FROM PUMP TO PLACE OF USE	TOTAL PUMP OUTPUT (IN CFS)
2	50	8'	2'	0.103 cfs

5. Provide pump calculations:

$$Q = \frac{(2hp)(7.09)}{127+8+2} = 0.103 \text{ cfs}$$

6. Measured Pump Capacity (using meter if meter was present and system was operating)

INITIAL METER READING	ENDING METER READING	DURATION OF TIME OBSERVED	TOTAL PUMP OUTPUT (IN CFS)
na			

Reminder: For pump calculations use the reference information at the end of this document.

7. Is the distribution system piped?

YES

8. Mainline Information

MAINLINE SIZE	LENGTH	TYPE OF PIPE	BURIED OR ABOVE GROUND
1.5"	1310'	pvc	buried

9. Lateral or Handline Information

LATERAL OR HANDLINE SIZE	LENGTH	TYPE OF PIPE	BURIED OR ABOVE GROUND
2"	1150'	pvc	buried
1.5"	1180'	pvc	buried

10. Sprinkler Information

SIZE	OPERATING PSI	SPRINKLER OUTPUT (GPM)	TOTAL NUMBER OF SPRINKLERS	MAXIMUM NUMBER USED	TOTAL SPRINKLER OUTPUT (CFS)
Rainbird 5504	50	5.6	60	6	0.75

Reminder: For sprinkler output determination use the reference information at the end of this document.

11. Pivot Information

MANUFACTURER	MAXIMUM WETTED RADIUS	OPERATING PSI	TOTAL PIVOT OUTPUT (GPM)	TOTAL PIVOT OUTPUT (CFS)
NA				

12. Additional notes or comments related to the system:

Totalizing flow meter installed September of 2015. This meter failed in 2016 and was replaced with the current Hunter meter. The meters transmit to the control panel that runs the irrigation system.

C. Groundwater Source Information (Well and Sump)

1. Is the appropriation from ground water (well or sump)? **YES**

2. Describe the access port (type and location) or other means to measure the water level in the well:

Well top

3. If well logs are not available, provide as much of the following information as possible:

CASING DIAMETER	CASING DEPTH	TOTAL DEPTH	COMPLETION DATE OF ORIGINAL WELL	COMPLETION DATES OF ALTERATIONS	WHO THE WELL WAS DRILLED FOR	WELL DRILLED BY
See log						

4. In addition to the information requested in item "3" above, provide any other information which may help the Department locate any well logs associated with this appropriation.

attached

5. Is the appropriation from a dug well (sump)? **NO**

1. Does the distribution system include in-system storage (e.g. storage tank, bulge in system / reservoir) **YES**

If "YES" is it a: **NO**

Storage Tank **NO**

Bulge in System / Reservoir **YES**

3. Bulge in System / Reservoir:

RESERVOIR NAME OR NUMBER (CORRESPOND TO MAP)	APPROXIMATE DAM HEIGHT	APPROXIMATE CAPACITY (IN ACRE FEET)
Pond	NA	0.68

E. Gravity Flow Pipe

(THE DEPARTMENT TYPICALLY USES THE HAZEN-WILLIAM'S FORMULA FOR A GRAVITY FLOW PIPE SYSTEM)

1. Does the system involve a gravity flow pipe? **NO**

F. Gravity Flow Canal or Ditch

(THE DEPARTMENT TYPICALLY USES MANNING'S FORMULA FOR CANALS AND DITCHES)

1. Is a gravity flow canal or ditch used to convey the water as part of the distribution system? **NO**

RECEIVED BY OWRD

SEP 19 2015

G. Reservoir

1. Does the claim involve a reservoir modified through a transfer? NO

SECTION 5

CONDITIONS

All conditions contained in the permit, permit amendment, transfer final order, or any extension final order shall be addressed. Reports that do not address all performance related conditions will be returned.

1. Time Limits:

Permits, transfer final orders, and any extension final orders contain any or all of the following dates: the date when the actual construction work was to begin, the date when the construction was to be completed, and the date when the complete application of water to the proposed use was to be completed. These dates may be referred to as ABC dates. Describe how the water user has complied with each of the development timelines established in the permit, extension or transfer final order:

	DATE FROM PERMIT OR TRANSFER	DATE ACCOMPLISHED*	DESCRIPTION OF ACTIONS TAKEN BY WATER USER TO COMPLY WITH THE TIME LIMITS
ISSUANCE DATE	9/21/2009		
BEGIN CONSTRUCTION (A)			
COMPLETE CONSTRUCTION (B)			
COMPLETE APPLICATION OF WATER (C)	10/1/2010	9/2015	Filed for extension of time

* MUST BE WITHIN PERIOD BETWEEN PERMIT, TRANSFER FINAL ORDER, OR ANY EXTENSION FINAL ORDER ISSUANCE AND THE DATE TO COMPLETELY APPLY WATER

2. Is there an extension final order(s)? YES

3. If for a transfer extension order, provide the following information:

VOLUME	PAGE	DATE EXTENDED TO
82	14	10/1/2015

4. Initial Water Level Measurements:

a. Was the water user required to submit an initial static water level measurement? NO

5. Annual Static Water Level Measurements:

a. Was the water user required to submit annual static water level measurements? NO

6. Pump Test (Required for most ground water permits prior to issuance of a certificate)

a. Did the permit require the submittal of a pump test? NO

7. Measurement Conditions:

a. Does the permit, permit amendment, transfer final order, or any extension final order require the installation of a meter or approved measuring device?

RECEIVED BY OWRD
YES

Reminder: If a meter or approved measuring device was required, the COBU map must indicate the location of the device in relation to the point of diversion or appropriation.

SEP 19 2016

b. Has a meter been installed?

YES

c. Meter Information

POD/POA NAME OR #	MANUFACTURER	SERIAL #	CONDITION (WORKING OR NOT)	CURRENT METER READING	DATE INSTALLED
Well	Hunter Flow-Synch		working	18217 gal	6/2016
Well	Hunter Flow-Synch		failed	See note above	9/2015

8. Recording and reporting conditions

a. Is the water user required to report the water use to the Department?

NO

9. Fish Screening

a. Are any points of diversion required to be screened to prevent fish from entering the point of diversion?

NO

10. By-pass Devices

a. Are any points of diversion required to have a by-pass device to prevent fish from entering the point of diversion?

NO

11. Other conditions required by permit, permit amendment final order, extension final order, or transfer final order:

a. Were there special well construction standards?

NO

b. Was submittal of a ground water monitoring plan required?

NO

c. Was the water user required to restore the riparian area if it was disturbed?

NO

d. Was a fishway required?

NO

e. Was submittal of a letter from an engineer required prior to storage of water?

NO

f. Was submittal of a water management and conservation plan required?

NO

g. Other conditions?

NO

If "YES" to any of the above, identify the condition and describe the water user's actions to comply with the condition(s):

NA

SECTION 6

ATTACHMENTS

Provide a list of any additional documents you are attaching to this report:

ATTACHMENT NAME	DESCRIPTION
DESC57601	Well log

RECEIVED BY OWRD

SEP 19 2016

SECTION 7

CLAIM OF BENEFICIAL USE MAP

The Claim of Beneficial Use Map must be submitted with this claim. Claims submitted without the Claim of Beneficial Use map will be returned. The map shall be submitted on poly film at a scale of 1" = 1320 feet, 1" = 400 feet, or the original full-size scale of the county assessor map for the location.

Provide a general description of the survey method used to prepare the map. Examples of possible methods include, but are not limited to, a traverse survey, GPS, or the use of aerial photos. If the basis of the survey is an aerial photo, provide the source, date, series and the aerial photo identification number.

Site was mapped June 19 2007 with Topcon HyperLite+ GPS. COBU areas re-checked using GoogleEarth imagery dated 7/6/2014. Site visit 8/4/2016 to measure mainline extent and meter box location using compass, tape and pace.

Map Checklist

Please be sure that the map you submit includes ALL the items listed below.
(Reminder: Incomplete maps and/or claims may be returned.)

- Map on polyester film
- Appropriate scale (1" = 400 feet, 1" = 1320 feet, or the original full-size scale of the county assessor map)
- Township, Range, Section, Donation Land Claims, and Government Lots
- If irrigation, number of acres irrigated within each projected Donation Land Claims, Government Lots, Quarter-Quarters
- Locations of fish screens and/or fish by-pass devices in relationship to point of diversion
- Locations of meters and/or measuring devices in relationship to point of diversion or appropriation
- Conveyance structures illustrated (pumps, reservoirs, pipelines, ditches, etc.)
- Point(s) of diversion or appropriation (illustrated and coordinates)
- Tax lot boundaries and numbers
- Source illustrated if surface water
- Disclaimer ("This map is not intended to provide legal dimensions or locations of property ownership lines")
- Application and permit number or transfer number
- North arrow
- Legend
- CWRE stamp and signature

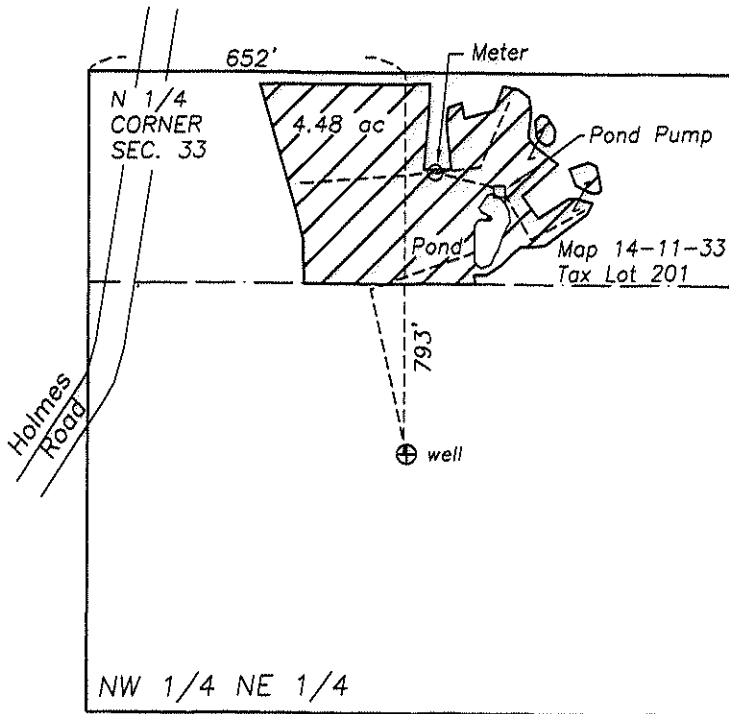
RECEIVED BY OWRD

SEP 19 2016


SALEM, OR

Claim of Beneficial Use

T-10480

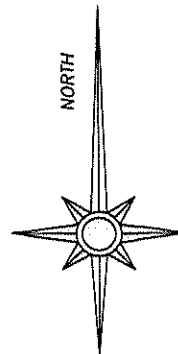


Water beneficially applied under
T-10480
(priority date March 10, 1994)



Mainline

T14S, R11E, W.M.
Deschutes Co., OR



Renewal date: 6/30/2018



GRAPHIC SCALE - FEET

THIS MAP IS FOR THE PURPOSE OF IDENTIFYING THE LOCATION OF THE WATER RIGHT. IT IS NOT INTENDED TO PROVIDE LEGAL DIMENSIONS OR LOCATIONS OF PROPERTY OWNERSHIP LINES.

STATE OF OREGON WATER SUPPLY WELL REPORT (as required by ORS 537.765)

WELL I.D.# L 49658 START CARD # 180707

Instructions for completing this report are on the last page of this form.

(1) LAND OWNER Name Carl Berg Well Number Address 69550 Holmes Rd. City Sisters State OR Zip 97759

(2) TYPE OF WORK [X] New Well [] Deepening [] Alteration [] Abandonment [] Conversion

(3) DRILL METHOD [X] Rotary Air [] Rotary Mud [] Cable [] Auger [] Cable Mud [] Other

(4) PROPOSED USE [X] Domestic [] Community [] Industrial [] Irrigation [] Thermal [] Injection [] Livestock [] Other

(5) BORE HOLE CONSTRUCTION Special Construction: [] Yes [X] No Depth of Completed Well 640 ft. Explosives used: [] Yes [X] No

Table with columns: BORE HOLE (Diameter, From, To, Material, Seal, Sacks or Pounds) and SEAL (From, To, Sacks or Pounds). Includes handwritten entries for 8" and 6" diameters.

How was seal placed: Method [] A [] B [] C [] D [] E [X] Other packed dry Backfill placed from 0 ft. to 28 ft. Material Gravel placed from 0 ft. to 28 ft. Size of gravel

(6) CASING/LINER Table with columns: Diameter, From, To, Gauge, Steel, Plastic, Welded, Threaded. Includes handwritten entries for 8" casing and 6" liner.

Drive Shoe used [] Inside [] Outside [] None Final location of shoe(s)

(7) PERFORATIONS/SCREENS [] Perforations [] Screens Method N/A Type Material

Table with columns: From, To, Slot Size, Number, Diameter, Tele/pipe size, Casing, Liner. Includes handwritten entries for slot size and number.

(8) WELL TESTS: Minimum testing time is 1 hour [] Pump [] Bailer [X] Air [] Flowing Artesian

Yield gal/min 5.2 gal/min Drawdown 0 Drill stem at 640 Time 1 hr

Temperature of water 56 Depth Artesian Flow Found Was a water analysis done? [] Yes [] No Did any strata contain water not suitable for intended use? [] Salty [] Muddy [] Odor [] Too little

(9) LOCATION OF WELL (legal description) County Deschutes Tax Lot 203 Township 14 N of S Range 11 Ebr W WM Section 33 1/4 NE 1/4

Lat Long (degrees or decimal)

Street Address of Well (or nearest address) 69550 Holmes Rd.

(10) STATIC WATER LEVEL 778 ft. below land surface. Date 7/23/06 Artesian pressure N/A lb. per square inch Date

(11) WATER BEARING ZONES Table with columns: From, To, Estimated Flow Rate, SWL. Includes handwritten entries for 478 ft. depth and flow rate.

(12) WELL LOG Table with columns: Material, From, To, SWL. Includes handwritten entries for soil layers like Top Soil, Sandstone, Basalt, etc.

Date Started 6/29/06 Completed 7/23/06

(unbonded) Water Well Constructor Certification I certify that the work I performed on the construction, deepening, alteration, or abandonment of this well is in compliance with Oregon water supply well construction standards.

WWC Number 1371 Date 8/20/06 Signed [Signature]

(bonded) Water Well Constructor Certification I accept responsibility for the construction, deepening, alteration, or abandonment work performed on this well during the construction dates reported above.

WWC Number 1371 Date 08/20/06 Signed [Signature]

RECEIVED RECEIVED AUG 28 2006



Oregon
Kate Brown, Governor

Water Resources Department
725 Summer St NE, Suite A
Salem, OR 97301
(503) 986-0900
Fax (503) 986-0904

September 29, 2016

Bob Frack
69582 Holmes Rd
Sisters OR 97759

On September 19, 2016 the Water Resources Department received the Claim of Beneficial Use (COBU) for the following file(s):

T-10480

The COBU included a report and map. The Department hopes to review your submittal within approximately 2 - 4 years. At that time we will review these items and provide a final certificate, proposed certificate, or a request for additional information.

If you are interested in having your COBU reviewed sooner, you may pay to have your file processed immediately, using the Reimbursement Authority program, which is described at:
http://www.wrd.state.or.us/OWRD/mgmt_reimbursement_authority.shtml

For all other questions please call our Customer Service phone: (503) 986-0811.

If you sell the property, please contact the Department, or have the new owners contact the Department about the need to file an assignment.

Cc: file

CLARK Gerry E

From: CLARK Gerry E
Sent: Tuesday, September 06, 2016 4:19 PM
To: 'Michele Sims'
Subject: T-10480 (Bob Frack)
Attachments: scan_20160906_160435.pdf

Michele,

We recently received a few pages (2) for the Claim for the above referenced transfer. I sent the two pages back along with a letter explaining why. I have attached a copy of the return letter for your reference.

Gerry

Gerry Clark
Water Right Services Division
Water Resources Department
725 Summer Street NE, Suite A
Salem, Oregon 97301

Phone: 503-986-0811



Oregon

Kate Brown, Governor

Water Resources Department

725 Summer St NE, Suite A

Salem, OR 97301

(503) 986-0900

Fax (503) 986-0904

September 6, 2016

Bob Frack
69582 Holmes Rd
Sisters OR 97759

RE: T-10480

Dear Mr. Frack,

On September 1, 2016, the Department received some Claim of Beneficial Use documents that you submitted for the above referenced file.

The Department is returning the Claim documents at this time for the following reasons:

1. The mailing did not include a full copy of the Claim report; only pages 1 and 3 of the Claim Report were submitted. In addition, the mailing did not include the required map on polyester film.

Enclosed you will find your check in the amount of \$175.00, and your Claim materials. The Department has not retained a copy of the Claim. Once you have gathered the entire Claim report and the map on polyester film, the Claim materials can then be submitted with your check in the amount of \$175.00.

If you have any additional questions, please feel free to contact me at 503-986-0811.

Sincerely,

Gerry Clark
Water Rights Specialist
Certificates

cc: file
Michelle Sims, CWRE

enclosures



Oregon

Theodore R. Kulongoski, Governor

Water Resources Department
North Mall Office Building
725 Summer Street NE, Suite A
Salem, OR 97301-1271
503-986-0900
FAX 503-986-0904

July 7, 2010

Applicant

STAN & LINDA STENSTADVOLD
70955 HOLMES ROAD
SISTERS, OR 97759

Receiving Land Owner

BOB FRACK
69582 HOLMES ROAD
SISTERS, OR 97759

REFERENCE: Transfer T-10480

We have received your application for extension of the time limit to make complete application of water under Transfer T-10480. We also have your check in the amount of \$500.00. A copy of receipt number 101353 is enclosed.

The application indicates reasonable diligence toward completion of the proposed project. The time limit to make complete application of water is extended to October 1, 2015. The order approving the extension was entered October 8, 2010, at Volume 82, Page 14.

If you have any questions, please contact the transfer section at 503-986-0883.

Sincerely,

Sarah Henderson
Executive Support

cc: Watermaster #11
Michele Sims, CWRE

enclosure

BEFORE THE WATER RESOURCES DEPARTMENT
OF THE
STATE OF OREGON

In the Matter of Application for Extension) FINAL ORDER APPROVING AN
of Time for Transfer of Water Right) EXTENSION OF TIME
T-10480, Deschutes County, Oregon)

Applicant

STAN & LINDA STENSTADVOLD
70955 HOLMES ROAD
SISTERS, OR 97759

Receiving Land Owner

BOB FRACK
69582 HOLMES ROAD
SISTERS, OR 97759

Findings of Fact

1. The Water Resources Department issued an order approving Transfer Application T-10480 in the name of Stan & Linda Stenstadvold and receiving landowner as Bob Frack, on September 15, 2009. The order was recorded in Special Order Volume 78, at Page 902. The order set a transfer completion date of October 1, 2010.
2. On October 6, 2010, the Department received an application for extension of time for transfer of water right T-10480 from Bob Frack, the receiving landowner.
3. The applicant has completed the clearing of 4.48 acres of land.
4. To fully complete the change, it will be necessary for the applicant to install the underground sprinkler system for the 4.48 acres. The applicant must also seed the 8 zones with native grass mix, Lavender, Russian Sage and Perennials. The applicant has faced financial limitations finishing the irrigation installation within the time allowed.
5. The applicant has requested that the time for completion of beneficial use be extended to October 1, 2015.

Conclusions of Law

Pursuant to OAR 690-380-6020, the Director of the Water Resources Department concludes the applicant has shown reasonable diligence to complete the transfer within the time period established by the order approving Transfer Application T-10480.

This is a final order in other than contested case. This order is subject to judicial review under ORS 183.484. Any petition for judicial review must be filed within the 60 day time period specified by ORS 183.484(2). Pursuant to ORS 536.075 and OAR 137-004-0080 you may either petition for judicial review or petition the Director for reconsideration of this order. A petition for reconsideration may be granted or denied by the Director, and if no action is taken within 60 days following the date the petition was filed, the petition shall be deemed denied.

Now, therefore, it is ORDERED:

The time for completion of beneficial use authorized by T-10480 shall be extended to October 1, 2015.

Dated at Salem, Oregon this 8 day of October, 2010



Dwight French for
PHILLIP C. WARD, DIRECTOR

Mailing date: OCT 11 2010



Oregon

Theodore R. Kulongoski, Governor

Water Resources Department

North Mall Office Building
725 Summer Street NE, Suite A
Salem, OR 97301-1266
503-986-0900
FAX 503-986-0904

September 18, 2009

STAN M. STENSTADVOLD
70955 HOLMES RD
SISTERS OR 97759

REFERENCE: Transfer Application T-10480

Enclosed is a copy of the final order approving your water right transfer application.

The time allowed to complete the transfer is specified in the final order. YOU SHOULD GIVE PARTICULAR ATTENTION TO THE TIME LIMIT. The water right for any portion of the authorized change in character of use or change in place of use NOT carried out within the time allowed will be lost.

An extension of the time limit can be allowed only upon a showing that diligent effort has been made to complete the actual change(s) within the time allowed.

You are required to hire a Certified Water Rights Examiner (CWRE) to complete a Claim of Beneficial Use report and map which must be submitted to this Department within one year of the date you complete the change(s) or within one year of the completion date authorized in the transfer final order, whichever occurs first.

If you have any questions related to the approval of this transfer, you may contact me by telephone at (503) 986-0883 or by e-mail at Sarah.A.Henderson@wrд.state.or.us.

Sincerely,

Sarah Henderson
Executive Support
Field Services Division

cc: Watermaster Dist. #11
Michelle Sims, CWRE
Bob Frack

Enclosure



**BEFORE THE WATER RESOURCES DEPARTMENT
OF THE
STATE OF OREGON**

In the Matter of Transfer Application)
T-10480, Deschutes County)
)
)

FINAL ORDER APPROVING A
CHANGE IN POINT OF
APPROPRIATION AND PLACE OF
USE

Authority

ORS 537.705 and 540.505 to 540.580 establish the process in which a water right holder may submit a request to transfer the point of appropriation, place of use, or character of use authorized under an existing water right. OAR Chapter 690, Division 380 implements the statutes and provides the Department's procedures and criteria for evaluating transfer applications.

Applicant

STAN AND LINDA STENSTADVOLD
70955 HOLMES RD.
SISTERS, OR 97759

Receiving Land Owner

BOB FRACK
69582 HOLMES RD.
SISTERS, OR 97759

Findings of Fact

Background

1. On October 24, 2007, STAN AND LINDA STENSTADVOLD filed an application to change the point of appropriation and place of use under Certificate 82985. The Department assigned the application number T-10480.
2. On November 1, 2007, the Department received an amended map identifying 4.48 involved in this transfer.
3. On July 21, 2008, Certificate 82985 was superseded by Certificate 84174.
4. On May 8, 2009, the applicant gave permission by phone for staff to adjust the "FROM" table to agree with the "TO" table in the application.
5. The portion of the right to be transferred is as follows:

Certificate: 84174 in the name of STAN M. STENSTADVOLD, LINDA J. STENSTADVOLD AND STEPHEN M. SPARKS (perfected under Permit G-12711)

This final order is subject to judicial review by the Court of Appeals under ORS 183.482. Any petition for judicial review must be filed within the 60-day time period specified by ORS 183.482(1). Pursuant to ORS 536.075 and OAR 137-003-0675, you may petition for judicial review or petition the Director for reconsideration of this order. A petition for reconsideration may be granted or denied by the Director, and if no action is taken within 60 days following the date the petition was filed, the petition shall be deemed denied.

Use: IRRIGATION of 4.48 ACRES
Priority Date: MARCH 10, 1994
Rate: 0.055 CUBIC FOOT PER SECOND (CFS)
Limit/Duty: The amount of water used for irrigation, together with the amount secured under any other right existing for the same lands, is limited to a diversion of ONE-EIGHTIETH of one cubic foot per second, or its equivalent for each acre irrigated, and shall be further limited to a diversion of not to exceed 3.0 acre-feet per acre for each acre irrigated during the irrigation season of each year.
Season of Use: March 1 through October 31 of each year
Source: A WELL within the Deschutes Basin

Authorized Points of Appropriation:

Twp	Rng	Mer	Sec	Q-Q	Measured Distances
14 S	11 E	WM	11	SW NW	1350 FEET SOUTH AND 440 FEET EAST FROM THE NW CORNER OF SECTION 11
14 S	11 E	WM	11	SW NW	2570 FEET SOUTH AND 45 FEET EAST FROM THE NW CORNER OF SECTION 11

Authorized Place of Use:

IRRIGATION					
Twp	Rng	Mer	Sec	Q-Q	Acres
14 S	11 E	WM	11	SW NW	3.78
14 S	11 E	WM	11	SE NW	0.70
Total:					4.48

6. Transfer Application T-10480 proposes to move the authorized point of appropriation approximately 4 miles south from the existing points of appropriation to:

Twp	Rng	Mer	Sec	Q-Q	Measured Distances
14 S	11 E	WM	33	NW NE	793 FEET SOUTH AND 652 FEET EAST FROM THE N¼ CORNER OF SECTION 33

7. Transfer Application T-10480 also proposes to change the place of use of the right to:

IRRIGATION					
Twp	Rng	Mer	Sec	Q-Q	Acres
14 S	11 E	WM	33	NW NE	4.48

8. Notice of the application for transfer was published on November 6, 2007, pursuant to OAR 690-380-4000. No comments were filed in response to the notice.
9. On May 8, 2009, the Department mailed a copy of the *draft* Preliminary Determination proposing to approve Transfer Application T-10480 to the applicants. The *draft* Preliminary Determination set forth a deadline of June 10, 2009, for the applicants to respond. The applicants requested that the Department proceed with issuance of a Preliminary Determination and provided the necessary information to demonstrate that the applicant is authorized to pursue the transfer.

10. On July 16, 2009, the Department issued a Preliminary Determination proposing to approve Transfer Application T-10481 and mailed a copy to the applicants. Additionally, notice of the Preliminary Determination for the transfer application was published on the Department's weekly notice on July 21, 2009, and in the Nugget newspaper on July 29, August 5 and August 12, 2009, pursuant to ORS 540.520 and OAR 690-380-4020. No protests were filed in response to the notice.
11. This application is being processed concurrently with T-10481, which also propose changes to Certificate 84174.

Transfer Review Criteria (OAR 690-380-4010)

12. Water has been used within the last five years. There is no information in the record that would demonstrate that the right is subject to forfeiture under ORS 540.610.
13. A pump, pipeline, and sprinkler system sufficient to use the full amount of water allowed under the existing rights were present within the five-year period prior to submittal of Transfer Application T-10480.
14. The proposed change would not result in enlargement of the right.
15. The proposed change would not result in injury to other water rights.

Conclusions of Law


The change in point of appropriation and change in place of use proposed in Transfer Application T-10480 is consistent with the requirements of ORS 537.705 and 540.505 to 540.580 and OAR 690-380-5000. If protests are not filed pursuant to OAR 690-380-4030, the application will be approved.

Now, therefore, it is ORDERED:

1. The change in point of appropriation and change in place of use proposed in Transfer Application T-10480 are approved.
2. The right to the use of the water is restricted to beneficial use at the place of use described, and is subject to all other conditions and limitations contained in Certificate 84174 and any related decree.
3. Water right certificate 84174 is cancelled. A new certificate will be issued describing that portion of the right not affected by this transfer nor involved in T-10481.
4. The quantity of water diverted at the new point of appropriation, shall not exceed the quantity of water lawfully available at the original point of appropriation.
5. Water use measurement conditions:

- a. Before water use may begin under this order, the water user shall install a totalizing flow meter, or, with prior approval of the Director, another suitable measuring device, at each point of appropriation.
 - b. The water user shall maintain the meters or measuring devices in good working order.
 - c. The water user shall allow the Watermaster access to the meters or measuring devices; provided however, where the meters or measuring devices are located within a private structure, the Watermaster shall request access upon reasonable notice.
6. Water shall be acquired from the same aquifer (water source) as the original point of appropriation.
 7. The former place of use of the transferred right shall no longer receive water under the right.
 8. The approved change(s) shall be completed and full beneficial use of the water shall be made on or before **October 1, 2010**. A Claim of Beneficial Use prepared by a Certified Water Rights Examiner shall be submitted by the applicant to the Department within one year after the deadline for completion of the change(s) and full beneficial use of the water.
 9. When satisfactory proof of the completed changes is received, a new certificate confirming the right transferred will be issued.

Dated at Salem, Oregon this 15th day of September, 2009.



Phillip C. Ward, Director *PCW*

Mailing Date: SEP 21 2009

STATE OF OREGON
 COUNTY OF DESCHUTES
 CERTIFICATE OF WATER RIGHT

THIS CERTIFICATE ISSUED TO

STAN M. N. AND LINDA J. STENSTADVOLD
 70955 HOLMES RD
 SISTERS OR 97759

STEPHEN M. SPARKS
 700 KING FARM BLVD
 ROCKVILLE, MD 20850

confirms the right to use the waters of FOUR WELLS in the DESCHUTES BASIN for IRRIGATION of 75.6 ACRES, being irrigation 12.6 acres for Stenstadvold, and irrigation of 63.0 acres for Sparks.

This right was perfected under Permit G-12711. The date of priority is MARCH 10, 1994. The amount of water to which this right is entitled is limited to an amount actually used beneficially, and shall not exceed 0.947 CUBIC FOOT PER SECOND (cfs); 0.157 cfs for Stenstadvold, being 0.157 from either well in any combination, and 0.79 cfs for Sparks, being 0.25 cfs from Well #2A and 0.79 cfs from Well #3 in any combination, during the period of March 1 through October 31 of each year or its equivalent in case of rotation, measured at the wells.

The wells are located as follows:

Twp	Rng	Mer	Sec	Q-Q	Measured Distances
14 S	11 E	WM	11	NE NE	WELL #3 - 1340 FEET NORTH AND 1070 FEET WEST FROM E1/4 CORNER OF SECTION 11
14 S	11 E	WM	11	SW NW	WELL #1 - 1350 FEET SOUTH AND 440 FEET EAST FROM NW CORNER OF SECTION 11
14 S	11 E	WM	11	SW NW	WELL #4 - 2570 FEET SOUTH AND 45 FEET EAST FROM NW CORNER OF SECTION 11
14 S	11 E	WM	11	NE SE	WELL #2A - 610 FEET SOUTH AND 1000 FEET WEST FROM E1/4 CORNER OF SECTION 11

The amount of water used for irrigation, together with the amount secured under any other right existing for the same lands, is limited to a diversion of ONE-EIGHTIETH of one cubic foot per second, or its equivalent for each acre irrigated, and shall be further limited to a diversion of not to exceed 3 acre-feet per acre for each acre irrigated during the irrigation season of each year. The use shall conform to such reasonable rotation system as may be ordered by the proper state officer. The right to the use of the water for the above purpose is restricted to beneficial use on the lands or place of use described.

A description of the place of use to which this right is appurtenant is as follows:

IRRIGATION						
Twp	Rng	Mer	Sec	Q-Q	Owner	Acres
14 S	11 E	WM	11	NE NE	Sparks	19.2
14 S	11 E	WM	11	NW NE	Sparks	6.3
14 S	11 E	WM	11	SW NE	Sparks	2.5
14 S	11 E	WM	11	SE NE	Sparks	25.8
14 S	11 E	WM	11	NE SE	Sparks	4.3
14 S	11 E	WM	12	NW NW	Sparks	4.8
14 S	11 E	WM	12	SW NW	Sparks	0.1
14 S	11 E	WM	11	SW NW	Stenstadvold	12.5
14 S	11 E	WM	11	SE NW	Stenstadvold	0.1

This is a final order in other than a contested case. This order is subject to judicial review under ORS 183.484. Any petition for judicial review must be filed within the 60-day time period specified by ORS 183.484(2). Pursuant to ORS 536.075 and OAR 137-004-0080, you may petition for judicial review or petition the Director for reconsideration of this order. A petition for reconsideration may be granted or denied by the Director, and if no action is taken within 60 days following the date the petition was filed, the petition shall be deemed denied.

The well(s) shall be maintained in accordance with the General Standards for the Construction and Maintenance of Water Wells in Oregon. The works shall be equipped with a usable access port, and may also include an air line and pressure gauge adequate to determine the water level elevation in the well at all times.

Measurement, recording, and reporting conditions:

- a. The water user shall install a meter, or other suitable measuring device as approved by the Director. The water user shall maintain the meter or measuring device in good working order.
- b. The Director may require the water user to keep and maintain a record of the amount (volume) of water used and may require the water user to report water use on a periodic schedule as established by the Director. In addition, the Director may require the water user to report general water use information, the periods of water use and the place and nature of use of water under the right. The Director may provide an opportunity for the water user to submit alternative reporting procedures for review and approval.
- c. The water user shall allow the Watermaster access to the meters or measuring devices; provided however, where the meters or measuring devices are located within a private structure, the Watermaster shall request access upon reasonable notice.

If substantial interference with a senior water right occurs due to withdrawal of water from any well listed on this right, then use of water from the well(s) shall be discontinued or reduced and/or the schedule of withdrawal shall be regulated until or unless the Department approves or implements an alternative administrative action to mitigate the interference. The Department encourages junior and senior appropriators to jointly develop plans to mitigate interferences.

Use of water under authority of this right may be regulated if analysis of data available after the permit is issued discloses that the appropriation will measurably reduce the surface water flows necessary to maintain the free-flowing character of a scenic waterway in quantities necessary for recreation, fish and wildlife in effect as of the priority date of this right or as those quantities may be subsequently reduced.

The Director may require water level or pump test results every ten years.

Failure to comply with any of the provisions of this right may result in action including, but not limited to, restrictions on the use, civil penalties, or cancellation of the right.

The right to the use of the water for the above purpose is restricted to beneficial use without waste on the lands or place of use described. The water user is advised that new regulations may require the use of best practical technologies or conservation practices to achieve this end.


By law, the land use associated with this water use must be in compliance with statewide land-use goals and any local acknowledged land-use plan.

The use of water shall be limited when it interferes with any prior surface or groundwater rights.

This certificate describes that portion of the water right confirmed by Certificate 84174, State Record of Water Right Certificates, NOT modified by the provisions of an order of the Water Resources Director entered SEP 15 2009, approving Transfer Applications T-10480 and T-10481. This certificate is also issued to correctly identify the place of use.

The issuance of this superseding certificate does not confirm the status of the water right in regard to the provisions of ORS 540.610 pertaining to forfeiture or abandonment.

WITNESS the signature of the Water Resources Director, affixed SEP 15 2009.


Phillip C. Ward, Director *PCW*



Transfer 10480

APPLICATION FOR EXTENSION OF TIME FOR TRANSFER OF WATER RIGHT

A summary of review criteria and procedures that are generally applicable to these applications is available at www.wrd.state.or.us/publication/reports/index.shtml.

To the WATER RESOURCES DIRECTOR OF OREGON: I/We, Bob Frack

of 69582 Holmes Rd. (Name of Applicant) Sisters,
(Mailing Address)
state of Oregon, 97759, 541-548-8887,
(Zip Code) (City) (Phone Number)

do hereby make application for an extension of time within which to complete a change in:
 point of diversion/appropriation place of use character of use
of water under the terms of an order of the Water Resources Director entered on 16 July, 2009,
approving Transfer 10480, in the name of Stan and Linda Stenstadvold,
for 69582 Holmes Rd.
Sisters, OR 97759

(Give location of your property, as shown on the order approving the transfer)

THE FOLLOWING HAS BEEN accomplished toward completion of the change within the time allowed, which expired on October 1, 2010:

CLEARED LAND 4.48 ACRES

(If for irrigation, how many acres total are now irrigated)

TO FULLY COMPLETE the change, it will be necessary to accomplish the following:

Underground Sprinkler System 4.48 ACRES
8 ZONES - IRRIGATION FROM POND THAT IS FED BY WELL
seed with native grass mix, lavender, Russian Sage, perennials

I AM UNABLE TO COMPLETE the change under the terms of the order, within the time allowed, because we have been working in order to pay for the irrigation installation.

And request that the time for completion be extended to October 1, 2015.

Audra Melder
(Signature of applicant)

In order for an application to be complete, it must be accompanied by the required fee. See the Department's fee schedule at www.wrd.state.or.us or call (503) 986-0900.

MAIL COMPLETED APPLICATION AND FEE TO:

Water Resources Department
725 Summer Street NE, Suite A
Salem, OR 97301-1271

RECEIVED

OCT 06 2010

WATER RESOURCES DEPT
SALEM, OREGON

Water Right Transfer Checklist

Transfer T-10480

Transfer Specialist: ~~SC Region Drawer~~

gnl

Transfer Type: Regular

Applicant Name/Address: Stan & Linda Stenstavold, 70955 Holmes Rd, Sisters, OR 97759

Agent Name/Address: NONE

CWRE Name/Number: Michele Sims

Rec Landowner Name/Address: Bob Frack, 69582 Holmes Road, Sisters, Oregon 97759

Irr. District Name/Address: NONE

Affected Gov'ts Name/Address: NONE

Commentors: Name/Address: NONE

Water Rights Affected

Records Marked	Records Copied	App File No. or Decree Name	Permit No.	Certificate No.	RR/CR Needed	RR/CR Nos.
<input checked="" type="checkbox"/>	<input checked="" type="checkbox"/>	<u>G 13640</u>	<u>G 12711</u>	<u>82985</u>	<input checked="" type="checkbox"/> Yes <input type="checkbox"/> No	<u>85813</u>
<input type="checkbox"/>	<input type="checkbox"/>			<u>84174</u>	<input type="checkbox"/> Yes <input type="checkbox"/> No	
<input type="checkbox"/>	<input type="checkbox"/>				<input type="checkbox"/> Yes <input type="checkbox"/> No	

Key Dates & Initial Actions

Rec'd: <u>10/24/07</u>	Proposed Action(s): <u>POU POD HST APOD USE OTHER: POA/POU</u>	
Fees Pd: <u>800.00</u>	WM District: <u>11</u>	ODFW District: <u>NONE</u>
Initial Notice: <u>11/06/07</u>	WM Review sent: <u>11/02/07</u>	ODFW Review sent: <u>NONE</u>
Acknowledgement Letter Sent <input checked="" type="checkbox"/>	GW Review sent: <u>11/02/07</u>	

also rr for 10481

Processing Dates & Actions

Deficiency Contacts: _____

Newspaper Pub Affid Due: _____

not required

DPD Mailed: _____

Affid of Pub Rec'd: _____

ODFW contact sheet sent with DPD, or N/A

Last Day Published: 8/12/09 - FO due 9/12/09

PD Mailed: _____

Affidavit Reminder Sent: _____

PD Weekly Notice: _____

Reminder Deadline: _____

Preliminary Determination

- Electronic Files uploaded
- PD Cover letter
- PD Notice
- File Assigned/ ModPod updated
- Preliminary Determination
- Fee Refund Due
- Remaining Rights

DPD Review (Optional)	PD Review (Salem)	Final Order Review (Salem)
Reviewer: _____	Reviewer: <i>gnl</i>	Reviewer: <i>gnl</i>
Date: _____	Date: _____	Date: _____
Coordinator: _____	Coordinator: _____	Coordinator: _____
Date: _____	Date: _____	Date: _____

Comments/Special Issues:

*Processing concurrently w/ 10481
Simple APOA + POU
Combined notice*

Special Order Volume: Vol 78 Pages 902 Final Order Signature Date: 9-15-09
 Notice of FO email'd to processors Kern

Application

- The type of change is clearly indicated.
- The application is appropriately signed.
- Appropriate fees were paid. If overpayment, Refund Request to be sent with FO
- Land use form matches affected tax lots and is signed by proper official. *(from ALL affected Govt's)*
- Ditch company, district and/or BOR, sent a copy of the application and map, if appropriate.
- All required attachments received.

Water right subject to transfer

- Certificated right or Proof accepted "to the satisfaction..."
- The right been exercised according to terms & conditions of certificate.
- Delivery system has the capacity to fully divert the rate/duty of the right.
- No information in record that suggests forfeiture.
- No conflicts identified on the plat cards and plat card reports printed.
- Affidavits prepared for rights that need to be canceled or diminished.

Application Map

- The map has an original CWRE signature.
- The map size and scale accurate and appropriate per OAR 690-380-3100(1)(b)(c)&(d).
- All authorized and proposed POD's/POA's and POU's shown and clearly labeled.
- Metes and bounds for the POD's/POA's are properly described on the map.
- The POD/POA dimensions & 1/4 1/4 on map match the transfer application and certificate descriptions.
- Map acres match the tabulation on the certificate.
- Have final proof maps/decree maps for the rights. Application map matches certificate FPS.
- Have necessary aerial photos.

Determining the "From" and "To" Lands (make working copy of application and certificates to mark on)

- Only the authorized POD's/POA's and POU's to be transferred are listed.
- Application & certificate tabulations match. *(Mark on appl. and cert. copies and note corrections needed)*
- Marked on certificate the acreage being transferred, cancelled and remaining by 1/4 1/4.

Ownership

- The deed/ROLI matches the "from" lands. (Don't need to check "to" lands.)
- Have current tax lot map. *(If transfer application is several years old, contact assessor's office)*
- The applicant is the owner of the "from" lands.
- All owners on the deed/ROLI have signed the application.
- If necessary, there is a notarized, signed statement of consent from landowners other than applicant.
- If necessary, there is a copy of written notification to each lien holder identified on ROLI.
- Agent has authorization to make decisions.

Evaluation (materials needed for peer reviewer in bold)

- application complete** **map** FPS evidence of use land-use form
- deed/ROLI **certificate** fees paid well logs **plat card**
- audit** **dpd**

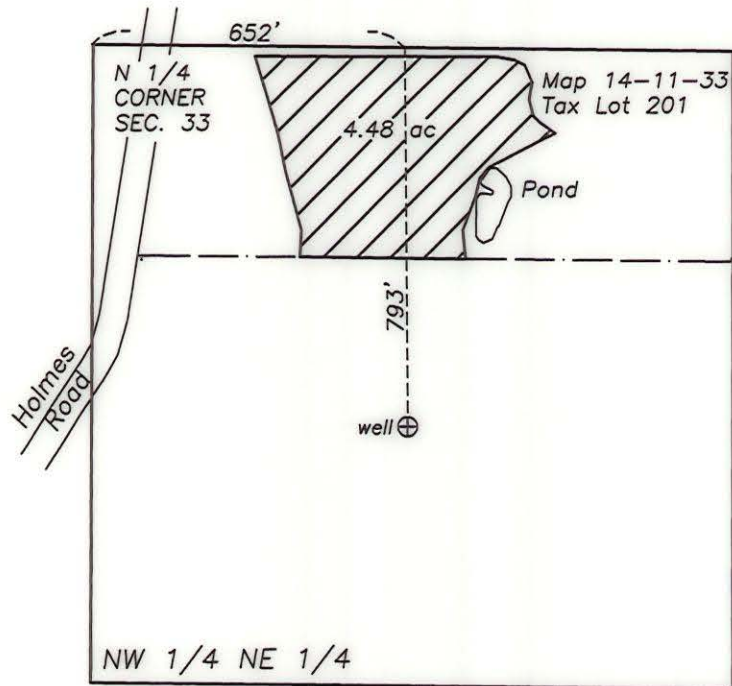
- Reviews/comments/conditions received? Watermaster ODFW GW
- Headgate When in the judgment Prior to diverting Existing and maintain
- Measuring Devices When in the judgment Prior to diverting Existing and maintain
- Fish Screen Devices

Injury: Y N Enlargement: Y N

Conditions to avoid enlargement/injury -

Water Right Transfer "On" Map

T 10480




Water Right to transfer on to land (Certificate No. 82985, priority date March 10, 1994)

RECEIVED

OCT 24 2007

**WATER RESOURCES DEPT
SALEM, OREGON**

T14S, R11E, W.M.
Deschutes Co., OR



Renewal date: 6/30/2008



GRAPHIC SCALE - FEET

THIS MAP IS FOR THE PURPOSE OF IDENTIFYING THE LOCATION OF THE WATER RIGHT. IT IS NOT INTENDED TO PROVIDE LEGAL DIMENSIONS OR LOCATIONS OF PROPERTY OWNERSHIP LINES.



Oregon

Theodore R. Kulongoski, Governor

Water Resources Department

North Mall Office Building
725 Summer Street NE, Suite A
Salem, OR 97301-1266
503-986-0900
FAX 503-986-0904

July 16, 2009

STAN AND LINDA STENSTADVOLD
70955 HOLMES RD.
SISTERS, OR 97759

BOB FRACK
69582 HOLMES RD.
SISTERS, OR 97759

SUBJECT: Water Right Transfer Application T-10480

Please find enclosed the Preliminary Determination indicating that, based on the information available, the Department intends to approve application T-10480. This document is an intermediate step in the approval process; water may not be used legally as proposed in the transfer application until a Final Order has been issued by the Department. Please read this entire letter carefully to determine your responsibility for additional action.

A public notice is being published in the Department's weekly publication simultaneously with issuance of the Preliminary Determination. The notice initiates a 30-day period in which any person may file either a protest opposing the decision proposed by the Department in the Preliminary Determination or a standing statement supporting the Department's decision.

Because the new point of appropriation is more than ¼ mile from the authorized point of appropriation, the applicant is responsible for giving public notice of the transfer changes in a local newspaper having a general circulation in the area of the water right. The notice must be published at least once a week for three consecutive weeks. We have prepared the notice for you (enclosed). The deadline for individuals to file protests or standing statements is 30 days after the date of last publication. Please have the newspaper insert the date of last publication in the proper place.

After publication, the Department needs to receive an affidavit specifying the dates the notice was published. Please have the newspaper prepare and mail an original affidavit of publication to me at the address shown in the letterhead, by September 1, 2009.


If no protest is filed, the Department will issue a Final Order consistent with the Preliminary Determination. You should receive a copy of the Final Order about 30 days after the close of the protest period.

If a protest is filed, the application may be referred to a contested case proceeding. A contested case provides an opportunity for the proponents and opponents of the decision proposed in the Preliminary Determination to present information and arguments supporting their position in a quasi-judicial proceeding.



Please do not hesitate to contact me at 503-986-0858 or
Susan.M.Douthit@wrd.state.or.us if you have any questions.

Sincerely,

A handwritten signature in black ink, appearing to read "Susan Douthit", with a long horizontal flourish extending to the right.

Susan Douthit
Field Services Division

cc: Watermaster District #11
CWRE, Michele Sims
Deschutes County Community Development Department
117 NW Lafayette, Bend Oregon 97701

encs

**BEFORE THE WATER RESOURCES DEPARTMENT
OF THE
STATE OF OREGON**

In the Matter of Transfer Application)	PRELIMINARY DETERMINATION
T-10480, Deschutes County)	PROPOSING APPROVAL OF A
)	CHANGE IN POINT OF
)	APPROPRIATION AND PLACE OF
)	USE

Authority

ORS 537.705 and 540.505 to 540.580 establish the process in which a water right holder may submit a request to transfer the point of appropriation, place of use, or character of use authorized under an existing water right. OAR Chapter 690, Division 380 implements the statutes and provides the Department's procedures and criteria for evaluating transfer applications.

Applicant

STAN AND LINDA STENSTADVOLD
70955 HOLMES RD.
SISTERS, OR 97759

Receiving Land Owner

BOB FRACK
69582 HOLMES RD.
SISTERS, OR 97759

Findings of Fact

Background

1. On October 24, 2007, STAN AND LINDA STENSTADVOLD filed an application to change the point of appropriation and place of use under Certificate 82985. The Department assigned the application number T-10480.
2. On November 1, 2007, the Department received an amended map identifying 4.48 involved in this transfer.
3. On July 21, 2008, Certificate 82985 was superseded by Certificate 84174.
4. On May 8, 2009, the applicant gave permission by phone for staff to adjust the "FROM" table to agree with the "TO" table in the application.
5. The portion of the right to be transferred is as follows:

Certificate: 84174 in the name of STAN M. STENSTADVOLD, LINDA J. STENSTADVOLD AND STEPHEN M. SPARKS (perfected under Permit G-12711)

Use: IRRIGATION of 4.48 ACRES

Pursuant to OAR 690-380-4030, any person may file a protest or standing statement within 30 days after the last date of publication of notice of this preliminary determination.

Priority Date: MARCH 10, 1994

Rate: 0.055 CUBIC FOOT PER SECOND (CFS)

Limit/Duty: The amount of water used for irrigation, together with the amount secured under any other right existing for the same lands, is limited to a diversion of ONE-EIGHTIETH of one cubic foot per second, or its equivalent for each acre irrigated, and shall be further limited to a diversion of not to exceed 3.0 acre-feet per acre for each acre irrigated during the irrigation season of each year.

Season of Use: March 1 through October 31 of each year

Source: A WELL within the Deschutes Basin

Authorized Points of Appropriation:

Twp	Rng	Mer	Sec	Q-Q	Measured Distances
14 S	11 E	WM	11	SW NW	1350 FEET SOUTH AND 440 FEET EAST FROM THE NW CORNER OF SECTION 11
14 S	11 E	WM	11	SW NW	2570 FEET SOUTH AND 45 FEET EAST FROM THE NW CORNER OF SECTION 11

Authorized Place of Use:

IRRIGATION					
Twp	Rng	Mer	Sec	Q-Q	Acres
14 S	11 E	WM	11	SW NW	4.48

6. Transfer Application T-10480 proposes to move the authorized point of appropriation approximately 4 miles south from the existing points of appropriation to:

Twp	Rng	Mer	Sec	Q-Q	Measured Distances
14 S	11 E	WM	33	NW NE	793 FEET SOUTH AND 652 FEET EAST FROM THE N¼ CORNER OF SECTION 33

7. Transfer Application T-10480 also proposes to change the place of use of the right to:

IRRIGATION					
Twp	Rng	Mer	Sec	Q-Q	Acres
14 S	11 E	WM	33	NW NE	4.48

8. Notice of the application for transfer was published on November 6, 2007, pursuant to OAR 690-380-4000. No comments were filed in response to the notice.
9. On May 8, 2009, the Department mailed a copy of the *draft* Preliminary Determination proposing to approve Transfer Application T-10480 to the applicants. The *draft* Preliminary Determination set forth a deadline of June 10, 2009, for the applicants to respond. The applicants requested that the Department proceed with issuance of a Preliminary Determination and provided the necessary information to demonstrate that the applicant is authorized to pursue the transfer.
10. This application is being processed concurrently with T-10481, which also propose changes to Certificate 84174.

Transfer Review Criteria (OAR 690-380-4010)

11. Water has been used within the last five years. There is no information in the record that would demonstrate that the right is subject to forfeiture under ORS 540.610.
12. A pump, pipeline, and sprinkler system sufficient to use the full amount of water allowed under the existing rights were present within the five-year period prior to submittal of Transfer Application T-10480.
13. The proposed change would not result in enlargement of the right.
14. The proposed change would not result in injury to other water rights.

Determination and Proposed Action

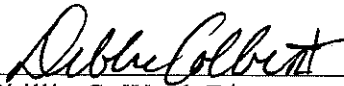
The change in point of appropriation and change in place of use proposed in Transfer Application T-10480 appears to be consistent with the requirements of ORS 537.705 and 540.505 to 540.580 and OAR 690-380-5000. If protests are not filed pursuant to OAR 690-380-4030, the application will be approved.

If application T-10480 is approved, the final order will include the following:

1. *The change in point of appropriation and change in place of use proposed in Transfer Application T-10480 are approved.*
2. *The right to the use of the water is restricted to beneficial use at the place of use described, and is subject to all other conditions and limitations contained in Certificate 82985 and any related decree.*
3. *Water right certificate 82985 is cancelled. A new certificate will be issued describing that portion of the right not affected by this transfer nor involved in T-10481.*
4. *The quantity of water diverted at the new point of appropriation, shall not exceed the quantity of water lawfully available at the original point of appropriation.*
5. *Water use measurement conditions:*
 - a. *Before water use may begin under this order, the water user shall install a totalizing flow meter, or, with prior approval of the Director, another suitable measuring device, at each point of appropriation.*
 - b. *The water user shall maintain the meters or measuring devices in good working order.*
 - c. *The water user shall allow the Watermaster access to the meters or measuring devices; provided however, where the meters or measuring devices are located within a private structure, the Watermaster shall request access upon reasonable notice.*

6. *Water shall be acquired from the same aquifer (water source) as the original point of appropriation.*
7. *The former place of use of the transferred right shall no longer receive water under the right.*
8. *The approved change(s) shall be completed and full beneficial use of the water shall be made on or before **October 1, 2010**. A Claim of Beneficial Use prepared by a Certified Water Rights Examiner shall be submitted by the applicant to the Department within one year after the deadline for completion of the change(s) and full beneficial use of the water.*
9. *When satisfactory proof of the completed changes is received, a new certificate confirming the right transferred will be issued.*

Dated at Salem, Oregon this 16th day of July, 2009.


Phillip C. Ward, Director *rc*

This Preliminary Determination was prepared by Susan Douthit. If you have questions about the information in this document, you may reach me at 503-986-0858 or Susan.M.Douthit@wrд.state.or.us.

Protests should be addressed to the attention of Field Services Division, Water Resources Department, 725 Summer St. NE, Suite A, Salem, OR 97301-1266.

**Notice of Preliminary Determination for
Water Right Transfers T-10480 and T-10481**

T-10480 and T-10481 filed by STAN AND LINDA STENSTADVOLD, 70955 HOLMES RD, SISTERS OR 97759, propose changes in point of appropriation and changes in place of use under Certificate 84174. The first right allows the use of 0.055 CFS (priority date MARCH 10, 1994) from wells in Sec. 11, T14S, R11E, W.M. (Deschutes Basin) for irrigation in Sec. 11. The applicant proposes to move the point of appropriation approximately 4 miles south to Sec. 33, T14S, R11E, W.M. and to change the place of use to Sec. 33, T14S, R11E, W.M. The second right allows the use of 0.058 CFS (priority date MARCH 10, 1994) from wells in Sec. 11, T14S, R11E, W.M. (Deschutes Basin) for irrigation in Sec. 11. The applicant proposes to move the point of appropriation approximately 4 miles south to Sec. 33, T14S, R11E, W.M. and to change the place of use to Sec. 33, T14S, R11E, W.M. The Water Resources Department has concluded that the proposed transfer appears to be consistent with the requirements of ORS Chapter 540 and OAR 690-380-5000.

Any person may file, jointly or severally, with the Department a protest or standing statement within 30 days after the date of final publication of notice in the Department's weekly notice or of this newspaper notice, whichever is later. A protest form and additional information on filing protests may be obtained by calling (503) 986-0883. The last date of newspaper publication is [DATE OF LAST PUBLICATION]. If no protests are filed, the Department will issue a final order consistent with the preliminary determination.



Oregon Water Resources Department
 725 Summer Street NE, Suite A
 Salem, Oregon 97301-1271
 (503) 986-0900
 www.wrd.state.or.us

Watermaster Review Form: Water Right Transfer

Transfer Application: T-10480

Review Due Date: 12/1/07

Applicant Name: Stan Stenstavold

Proposed Changes: POU POD POA USE OTHER

Reviewer(s): Giffin

Date of Review: Nov. 13, 2007

1. Do you have information suggesting that the water rights may be subject to forfeiture?
 Yes No If "Yes", describe the information and indicate if you intend to file a cancellation affidavit or if you need additional time to determine if a cancellation affidavit should be filed: _____
2. Is there a history of regulation on the source that serves the right proposed for transfer that has involved the right and downstream water rights? Yes No Generally characterize the frequency of any regulation or explain why regulation has not occurred: _____
3. Check here if it appears that downstream water rights benefit from return flows resulting from the current use of the right? If you check the box, generally characterize the locations where the return flows likely occur and list the water rights that benefit most: _____
4. Are there upstream water rights that would be affected by the proposed change?
 Yes No If "Yes", describe how the rights would be affected and list the rights most affected: _____
5. For POD changes and instream transfers, check here if there are channel losses between the old and new PODs or within the proposed instream reach? If you check the box, describe and, if possible, estimate the losses: _____
6. Would distribution of water for the right after the proposed change result in regulation of other water rights that would not have occurred if use of the existing right was maximized?
 Yes No If "Yes", explain: _____
7. For POU changes, would the original place of use continue to receive water from the same source? Yes No N/A If "Yes", explain: _____
8. For POU or USE changes, would use of the existing right at "full face value," result in the diversion of more water than can be used beneficially and without waste? Yes No If "Yes", explain: _____
9. Are there other issues not identified through the above questions? Yes No If "Yes", explain: _____
10. What alternatives may be available for addressing any issues identified above: _____

RECEIVED
 NOV 16 2007
 WATER RESOURCES DEPT
 SALEM, OREGON

11. Have headgate notices been issued for the source that serves the right? Yes No
12. What water control and measurement conditions should be included in the transfer:

Measurement Devices	<input type="checkbox"/> Present and should be maintained.	<input checked="" type="checkbox"/> Should be required prior to diverting water.	<input type="checkbox"/> May be required in the future.
Headgates	<input type="checkbox"/> Present and should be maintained.	<input checked="" type="checkbox"/> Should be required prior to diverting water.	<input type="checkbox"/> May be required in the future.

RECEIVED
 NOV 16 2007
 WATER RESOURCES DEPT
 SALEM, OREGON



Oregon

Theodore R. Kulongoski, Governor

Kody

Water Resources Department
725 Summer Street NE, Suite A
Salem, OR 97301-1271
503-986-0900
FAX 503-986-0904

INTEROFFICE MEMO

FORWARD TO: Kelly Starnes DATE: 7/14/2008

FIELD PROCESSOR WORKING ON THIS TRANSFER

FROM: _____ WATERMASTER, DISTRICT # _____
X GROUNDWATER SECTION

(SIGNATURE) K. Lite date signed 7/14/2008
signed by injury reviewer

SUBJECT: WATER RIGHT TRANSFER # 10480

A change in: POU POD POA USE of water.

In the name(s) of Stan & Linda Stenstadvold

In my opinion (assuming the right is valid), the proposed change

MAY BE MADE WITHOUT INJURY WOULD RESULT IN INJURY* to an existing water right.

*The approval of this transfer application would result in injury to other water rights because

The existing right may not be valid because

Headgate notices HAVE HAVE NOT Been issued for diversion from the source(s) which serve(s) this right.

If for change in point of diversion, is there any intervening point(s) for diversion between the authorized and proposed points of diversion? (Yes or No) _____


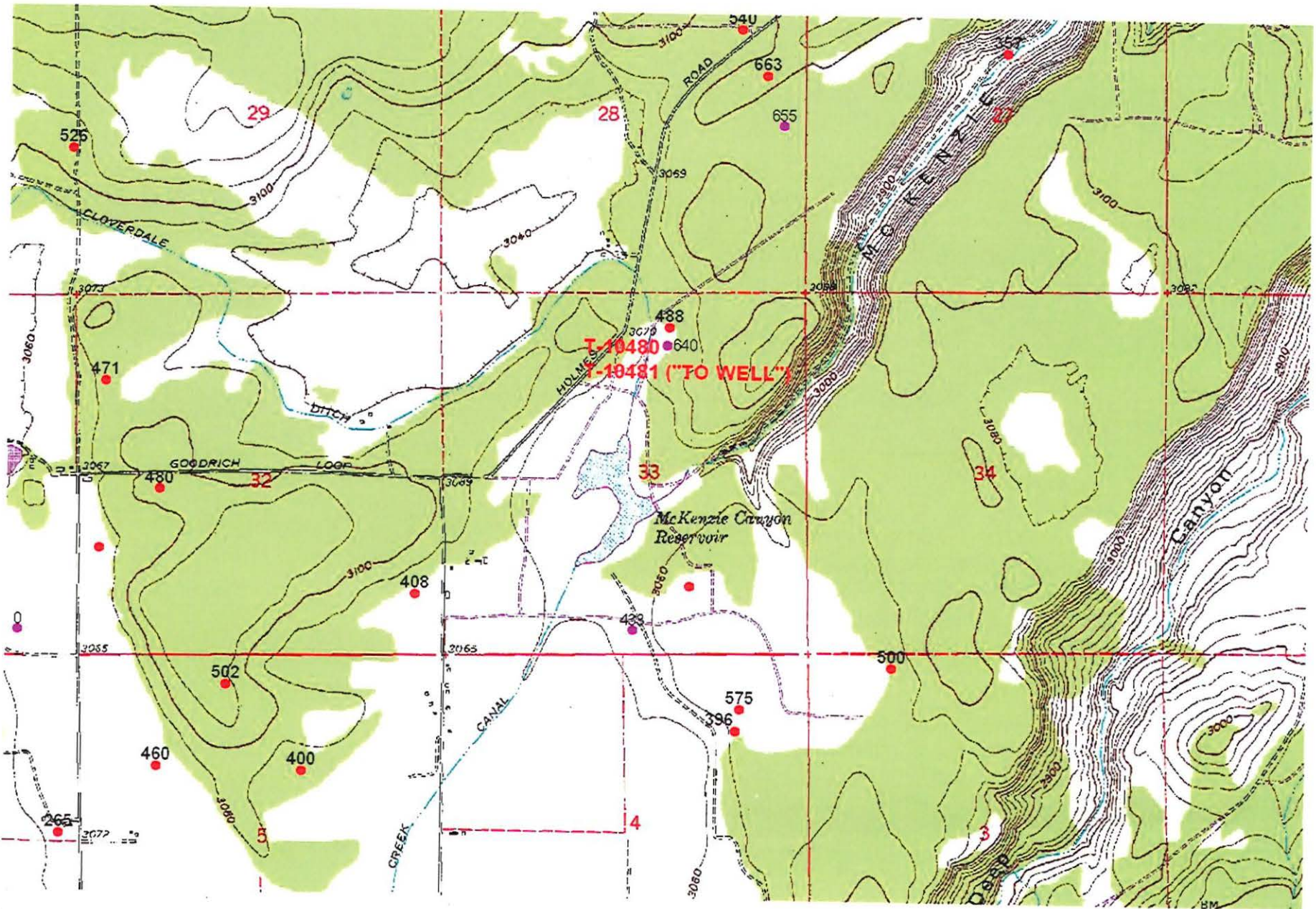
In my opinion, the order approving the subject transfer application should include the following in regard to the appropriator installing suitable measuring devices in the diversion works:

_____ (1) PRIOR to the diverting of water at the new point of diversion . . .

_____ (2) WHEN IN the judgement of the watermaster it becomes necessary . . .

The enclosed copy of the transfer application and map(s) is for your records.

T-10480 & T-10481: Henkle Butte Quadrangle



This is a final order in other than a contested case. This order is subject to judicial review under ORS 183.484. Any petition for judicial review must be filed within the 60 day time period specified by ORS 183.484(2). Pursuant to ORS 536.075 and OAR 137-004-0080 you may either petition for judicial review or petition the Director for reconsideration of this order. A petition for reconsideration may be granted or denied by the Director, and if no action is taken within 60 days following the date the petition was filed, the petition shall be deemed denied.

In addition, under ORS 537.260 any person with an application, permit or water right certificate subsequent in priority may jointly or severally contest the issuance of the certificate at any time before it has issued, and after the time has expired for the completion of the appropriation under the permit, or within three months after issuance of the certificate.

STATE OF OREGON

COUNTY OF DESCHUTES

CERTIFICATE OF WATER RIGHT

THIS CERTIFICATE ISSUED TO

Stan M.N. Stenstadvold
Linda J. Stenstadvold
70955 Holmes Road
Sisters, OR 97759

Stephen M. Sparks
Stephen M. Sparks Revocable Trust
12021 Wetherfield Lane
Potomac, MD 20843

This Certificate confirms the right to use the waters perfected under the terms of the Permit. The amount of water to which this right is entitled is limited to an amount actually beneficially used and shall not exceed the amount described, or its equivalent in case of rotation, measured at the point of diversion from the source. The specific limits and conditions of this right are listed below.

APPLICATION FILE NUMBER: G-13640

PERMIT NUMBER: G-12711

SOURCE OF WATER: Four Wells within the Deschutes Basin

PURPOSE OR USE: Irrigation of 97.8 Acres; being irrigation of 21.8 acres for Stenstadvold, and irrigation of 76.0 acres for Sparks

G-13640.GC

Certificate Number 82985

MAXIMUM RATE ALLOWED: 1.22 cubic feet per second (cfs); 0.27 cfs for Stenstadvold being 0.27 cfs from either well in any combination, and 0.95 cfs for Sparks being 0.41 cfs from Well #2A and 0.95 from Well #3 in any combination.

PERIOD OF USE: March 1 through October 31

DATE OF PRIORITY: March 10, 1994

THE POINTS OF APPROPRIATION ARE LOCATED AS FOLLOWS:

Stenstadvold:

Well 1: SW $\frac{1}{4}$ NW $\frac{1}{4}$ Section 11, T. 14 S., R. 11 E., W.M.; 1350 feet South and 440 feet East from the NW corner of Section 11; and

Well 4: SW $\frac{1}{4}$ NW $\frac{1}{4}$ Section 11, T. 14 S., R. 11 E., W.M.; 2570 feet South and 45 feet East from the NW corner of Section 11.

Sparks:

Well 2A: NE $\frac{1}{4}$ SE $\frac{1}{4}$ Section 11, T. 14 S., R. 11 E., W.M.; 610 feet South, and 1000 feet West from the East $\frac{1}{4}$ corner of Section 11; and

Well 3: NE $\frac{1}{4}$ NE $\frac{1}{4}$ Section 11, T. 14 S., R. 11 E., W.M.; 1340 feet North, and 1070 feet West from East $\frac{1}{4}$ corner of Section 11.

The amount of water used for IRRIGATION under this right, together with the amount secured under any other right existing for the same lands, is limited to a diversion of ONE-EIGHTIETH of one cubic foot per second (or its equivalent) and 3.0 acre-feet for each acre irrigated during the irrigation season of each year.

THE PLACE OF USE IS LOCATED AS FOLLOWS:

Stenstadvold:

SW $\frac{1}{4}$ NW $\frac{1}{4}$ 21.0 acres

SE $\frac{1}{4}$ NW $\frac{1}{4}$ 0.8 acre

Section 11

Sparks:

NE $\frac{1}{4}$ NE $\frac{1}{4}$ 19.3 acres

NW $\frac{1}{4}$ NE $\frac{1}{4}$ 6.3 acres

SW $\frac{1}{4}$ NE $\frac{1}{4}$ 2.6 acres

SE $\frac{1}{4}$ NE $\frac{1}{4}$ 31.1 acres

NE $\frac{1}{4}$ SE $\frac{1}{4}$ 10.2 acres

Section 11

T. 14 S., R. 11 E., W.M.

NW ¼ NW ¼ 6.3 acres
SW ¼ SW ¼ 0.2 acre
Section 12
T. 14 S., R. 11 E., W.M.

Measurement, recording and reporting conditions:

- A. The water user shall install a meter or other suitable measuring device as approved by the Director. The water user shall maintain the meter or measuring device in good working order.
- B. The water user shall allow the watermaster access to the meter or measuring device; provided however, where the meter or measuring device is located within a private structure, the watermaster shall request access upon reasonable notice.
- C. The Director may require the water user to keep and maintain a record of the amount (volume) of water used and may require the water user to report water use on a periodic schedule as established by the Director. In addition, the Director may require the water user to report general water use information, the periods of water use and the place and nature of use of water under the right. The Director may provide an opportunity for the water user to submit alternative reporting procedures for review and approval.

If substantial interference with a senior water right occurs due to withdrawal of water from any well listed on this right, then use of water from the well(s) shall be discontinued or reduced and/or the schedule of withdrawal shall be regulated until or unless the Department approves or implements an alternative administrative action to mitigate the interference. The Department encourages junior and senior appropriators to jointly develop plans to mitigate interferences.

Use of water under authority of this right may be regulated if analysis of data available after the permit is issued discloses that the appropriation will measurably reduce the surface water flows necessary to maintain the free-flowing character of a scenic waterway in quantities necessary for recreation, fish and wildlife in effect as of the priority date of the right or as those quantities may be subsequently reduced.

The wells shall be maintained in accordance with the General Standards for the Construction and Maintenance of Water Wells in Oregon. The works shall be equipped with a usable access port, and may also include an air line and pressure gauge adequate to determine water level elevation in the well at all times.

The Director may require water level or pump test results every ten years.


Failure to comply with any of the provisions of this right may result in action including, but not limited to, restrictions on the use, civil penalties, or cancellation of the right.

The right to the use of the water for the above purpose is restricted to beneficial use without waste on the lands or place of use described. The water user is advised that new regulations may require the use of best practical technologies or conservation practices to achieve this end.

By law, the land use associated with this water use must be in compliance with statewide land-use goals and any local acknowledged land-use plan.

The use of water shall be limited when it interferes with any prior surface or groundwater rights.

Issued DEC 29 2006


Phillip C. Ward, Director
Water Resources Department

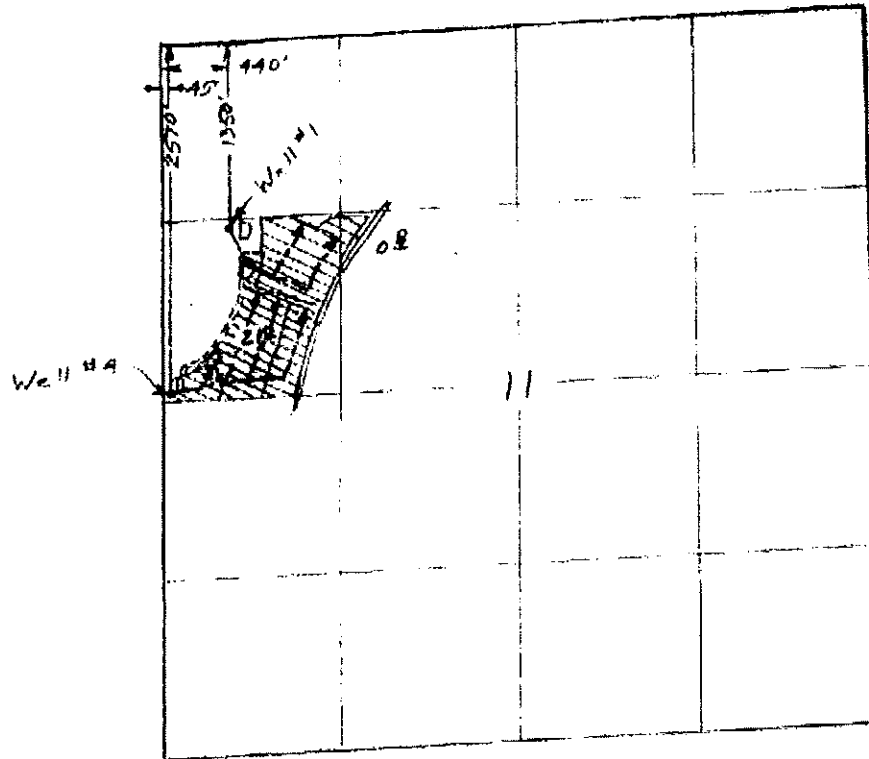
Recorded in State Record of Water Right Certificates Number 82985

RECEIVED

FEB 22 2005

WATER RESOURCES DEPT
SALEM, OREGON

TOWNSHIP 14 SOUTH, RANGE 11 EAST, W. 11.




Scale 1" = 1320'

2 1/2 acres

Surveyed March 26 2003 & Oct 6, 2004

Claim of Beneficial Use Map
for
STAN STENSTADVOLD

App G- 13640
Permit G- 12711
T- 9187
& T- 9509



Renewal Dec 31, 2005

This map is for the purpose of
locating a water right only
and has no intent to provide
legal dimensions or the location
of property lines.

ESTES SURVEYS, LLC
 PO Box 17519 60382 Arnold Rd
 Salem, OR 97305-7519 Bend, OR 97703
 (503) 585-7893 (541) 382-7901

11 OFF
STATE OF OREGON
WATER WELL REPORT
 (as required by ORS 537.765)

Desc
 9413

RECEIVED

AUG 12 1994

L71248 145/11E/
 (START CARD) # 51600

Instructions for completing this report are on the last page of this form WATER RESOURCES DEPT.

(1) OWNER: Well Number #1 SALEM, OREGON
 Name John Bryan
 Address 555 Bryant St #244
 City Palo Alto State Ca Zip 94301

(9) LOCATION OF WELL by legal description:
 Description Latitude Longitude
 Township 14S N or S Range 11E E or W. WM.
 Section 0 1/4 1/4
 Tax Lot 105 Lot Block Subdivision
 Street Address of Well (or nearest address)
 71100 Holmes Rd Sisters 70955

(2) TYPE OF WORK
 New Well Deepening Alteration (repair/recondition) Abandonment

(10) STATIC WATER LEVEL:
 310 ft. below land surface. Date 4/26/94
 Artesian pressure lb. per square inch. Date

(3) DRILL METHOD:
 Rotary Air Rotary Mud Cable Other

(11) WATER BEARING ZONES:
 Depth at which water was first found 311

(4) PROPOSED USE:
 Domestic Community Industrial Irrigation
 Thermal Injection Livestock Other

(5) BORE HOLE CONSTRUCTION:
 Special Construction approval Yes No Depth of Completed Well 404 ft.
 Explosives used Yes No Type Amount

From	To	Estimated Flow Rate	SWL
311	342	15GPM	
342	391	10-15GPM	
391	404	30-40GPM	

HOLE SEAL

Diameter	From	To	Material	From	To	Sacks or pounds
12"	0	19	Bentonite	0	19	14
8"	19	404				

How was seal placed: Method A B C D E
 Other Poured down dry
 Backfill placed from ft. to ft. Material
 Gravel placed from ft. to ft. Size of gravel

(12) WELL LOG:
 Ground Elevation

(6) CASING/LINER:

Diameter	From	To	Gauge	Steel	Plastic	Welded	Threaded
Casing: 8"	+1	-19	250	<input checked="" type="checkbox"/>	<input type="checkbox"/>	<input checked="" type="checkbox"/>	<input type="checkbox"/>
Liner: 6"	-4	-404	188	<input checked="" type="checkbox"/>	<input type="checkbox"/>	<input checked="" type="checkbox"/>	<input type="checkbox"/>

Material	From	To	SWL
Sandy Top Soil	0	3	
Tan Sandstone	3	41	
Brown Sandstone	41	87	
Red Sandstone	87	123	
Grey Sandstone	123	129	
Brown Sandstone	129	146	
Light Tan Sandstone	146	157	
Brown Basalt, some fract	157	194	
Brown Sandstone	194	241	
Brown Cong. Large Gravel	241	281	
Red Sandstone	281	311	
Brown Conglomerate W/B	311	342	
Grey Basalt W/layers			
Conglomerate W/B	342	391	
Red Cinders W/B	391	404	

Final location of shoe(s)

(7) PERFORATIONS/SCREENS:

Perforations Method Factory Perfect
 Screens Type Material

From	To	Slot size	Number	Diameter	Tele/pipe size	Casing	Liner
324	404	3/16	960	6"		<input type="checkbox"/>	<input checked="" type="checkbox"/>

Date started 4/24/94 Completed 4/26/94
 (unbonded) Water Well Constructor Certification:

(8) WELL TESTS: Minimum testing time is 1 hour

Yield gal/min	Drawdown	Drill stem at	Time
40-50	50'	395	1 hr.
62	62		1 hr.

I certify that the work I performed on the construction, alteration, or abandonment of this well is in compliance with Oregon water supply well construction standards. Materials used and information reported above are true to the best of my knowledge and belief.

Signed Robert Buckner WWC Number 1385 Date 8-5-94

Temperature of water Depth Artesian Flow Found
 Was a water analysis done? Yes By whom
 Did any strata contain water not suitable for intended use?
 Salty Muddy Odor Colored Other
 Depth of strata:

(bonded) Water Well Constructor Certification:
 I accept responsibility for the construction, alteration, or abandonment work performed on this well during the construction dates reported above. All work performed during this time is in compliance with Oregon water supply well construction standards. This report is true to the best of my knowledge and belief.

Signed Robert Buckner WWC Number 1385 Date 8-5-94

DRAFT

For Official Use Only by The Oregon Water Resources Department:

RECEIVED

MAY 07 2004

County Well Log ID #

DESC 9413

Well Identification Tag #

L. 71248

WATER RESOURCES DEPT.
SALEM, OREGON

APPLICATION FOR WELL IDENTIFICATION TAG

LANDOWNER INFORMATION

(This well is well # 2 of 2 wells on the property)

Owner's Name: John Bryan

Mailing Address: PO Box 2067

City: Sisters State: OR Zip: 97759

Send Well Tag to (realtor or other party name & address): Susan Lester, R.E. Broker

WINDERMERE / C.O. R.E. 61510 S. Hwy 97, Bend, OR
97702

WELL LOCATION INFORMATION

County: Deschutes Township: 14 North or South (circle one) Range: 11 (East) or West (circle one)

Section: 11 SW 1/4 NW 1/4 Tax Lot #: 125

Street Address of Well: the well log is not correct as
to today's address of the home, note: it is
70955 Holmes Rd Sisters, OR 97759

Previously 71100 Holmes

WELL INFORMATION (Do not complete if well report is attached. Information on locating well reports is on reverse.)

Type of Well (i.e. domestic, irrigation, etc): Both Date Well Constructed: 8594

Well Constructor/Company: See attached well log

Well Depth (in feet): _____ Diameter of Well Casing (in inches): _____

Landowner Who Had Well Constructed or Previous Owner at the Time Well was Constructed (if known):

John Bryan

Other Information: note 2nd well tag application

Mail form to: Oregon Water Resources Department, 725 Summer St. NE, Suite A, Salem, OR 97301-1271, or fax to 503-986-0902.

RECEIVED

OCT 24 2007

1 10480

WATER RESOURCES DEPT
SALEM, OREGON

(4/04)

DESC 52005 OFF

NOV 02 1998

STATE OF OREGON
 WATER SUPPLY WELL REPORT WATER RESOURCES DEPT.
 (As required by ORS 337.765) SALEM, OREGON

WELL I.D. # 29205
 START CARD # 114509

(1) OWNER: Well Number _____
 Name John Bryan
 Address P.O. Box 12067
 City Sisters State OR Zip 97759

(2) TYPE OF WORK
 New Well Deepening Alteration (repair/recondition) Abandonment

(3) DRILL METHOD:
 Rotary Air Rotary Mud Cable Auger
 Other

(4) PROPOSED USE:
 Domestic Community Industrial Irrigation
 Thermal Injection Livestock Other

(5) BORE HOLE CONSTRUCTION:
 Special Construction approval Yes No Depth of Completed Well 620 ft.
 Explosives used Yes No Type _____ Amount _____

HOLE		SEAL		Sacks or pounds	
Diameter	From To	Material	From To		
12	0	18 1/2 Bentonaite	0	18 1/2	10
8	18 1/2	6 in			

How was seal placed: Method A B C D E
 Other Poured in dry
 Backfill placed from _____ ft. to _____ ft. Material _____
 Gravel placed from _____ ft. to _____ ft. Size of gravel _____

(6) CASING/LINER:

Diameter	From	To	Gauge	Steel	Plastic	Welded	Threaded
Casing: 8	1 1/2	18 1/2	250	<input checked="" type="checkbox"/>	<input type="checkbox"/>	<input type="checkbox"/>	<input type="checkbox"/>
Liner: 6	-10	620	188	<input checked="" type="checkbox"/>	<input type="checkbox"/>	<input checked="" type="checkbox"/>	<input type="checkbox"/>

(7) PERFORATIONS/SCREENS:

Perforations Method Factory
 Screens Type _____ Material _____

From	To	Slot size	Number	Diameter	Tele/pipe size	Casing	Liner
580	620	1/2 x 3/8	360	6		<input type="checkbox"/>	<input checked="" type="checkbox"/>

(8) WELL TESTS: Minimum testing time is 1 hour

Pump Bailor Air Artesian

Yield gal/min	Drawdown	Drill stem at	Flowing Time
40	0	615	1 hr

Temperature of water 50° Depth Artesian Flow Found _____
 Was a water analysis done? Yes By whom _____
 Did any strata contain water not suitable for intended use? Too little
 Salty Muddy Odor Colored Other _____
 Depth of strata: _____

(9) LOCATION OF WELL by legal description:
 County Deschutes Latitude _____ Longitude _____
 Township 14 N or S Range 11 E or W. WM.
 Section (11.5) SW 1/4 NW 1/4
 Tax Lot 105 Lot _____ Block _____ Subdivision _____
 Street Address of Well (or nearest address) 70955 Holms Rd Sisters, OR 97759

(10) STATIC WATER LEVEL:
343 ft. below land surface. Date 10-20-98
 Artesian pressure _____ lb. per square inch. Date _____

(11) WATER BEARING ZONES:
 Depth at which water was first found 352

From	To	Estimated Flow Rate	SWL
252	410	8	343
410	422	12	343
422	541	20	343
541	580	26	343
580	620	40	343

(12) WELL LOG:
 Ground Elevation _____

Material	From	To	SWL
Top soil	0	2	
Brown sand stone	2	297	
Lava	297	352	343
W.B. Red sand stone	352	410	
W.B. Brecken Lava	410	422	
W.B. Brown sand stone	422	541	
W.B. Brecken Lava	541	580	
W.B. Red cinders	580	620	

RECEIVED

OCT 24 2007

WATER RESOURCES DEPT
 SALEM, OREGON

Date started 10-16-98 Completed 10-20-98
 (unbonded) Water Well Constructor Certification:

I certify that the work I performed on the construction, alteration, or abandonment of this well is in compliance with Oregon water supply well construction standards. Materials used and information reported above are true to the best of my knowledge and belief.

Signed Jeff Handall WWC Number _____ Date 10-27-98

(bonded) Water Well Constructor Certification:

I accept responsibility for the construction, alteration, or abandonment work performed on this well during the construction dates reported above. All work performed during this time is in compliance with Oregon water supply well construction standards. This report is true to the best of my knowledge and belief.

Signed Doug Allen WWC Number 1255 Date 10-27-98

(ON PARCEL 3)

Desc 57601

STATE OF OREGON
WATER SUPPLY WELL REPORT
(as required by ORS 537.763)

DESC 57601

WELL I.D.# 49658

START CARD # 180707

Instructions for completing this report are on the last page of this form.

(1) LAND OWNER: Carl Berg
Name: Carl Berg
Address: 69550 Holmes Rd.
City: Sisters State: OR Zip: 97759

(2) TYPE OF WORK: New Well
 Deepening Alteration (repair/recondition) Abandonment Conversion

(3) DRILL METHOD: Rotary Air Rotary Mud Cable Auger Cable Mud
 Other

(4) PROPOSED USE: Domestic Community Industrial Irrigation
 Thermal Injection Livestock Other

(5) BORE HOLE CONSTRUCTION: Special Construction: Yes No
Depth of Completed Well: 640 ft.
Explosives used: Yes No Type: _____ Amount: _____

BORE HOLE			SEAL			Sacks or Pounds
Diameter	From	To	Material	From	To	
8"	0	22'	Bent.	0	28'	12 SACKS
6"	468	640				

How was seal placed: Method A B C D E
 Other: packed dry
Backfill placed from _____ ft. to _____ ft. Material: _____
Gravel placed from _____ ft. to _____ ft. Size of gravel: _____

Diameter		From	To	Gauge	Steel	Plastic	Welded	Threaded
Casing:		8"	+2	22'	<input checked="" type="checkbox"/>	<input type="checkbox"/>	<input checked="" type="checkbox"/>	<input type="checkbox"/>
Liner:		6"	-2	462'	<input checked="" type="checkbox"/>	<input type="checkbox"/>	<input checked="" type="checkbox"/>	<input type="checkbox"/>

Drive Shoe used Inside Outside None
Final location of shoe(s): _____

(7) PERFORATIONS/SCREENS: Perforations Method: N/A
 Screens Type: _____ Material: _____

From	To	Slot Size	Number	Diameter	Tele/pipe size	Casing	Liner
						<input type="checkbox"/>	<input type="checkbox"/>

(8) WELL TESTS: Minimum testing time is 1 hour
 Pump Bailor Air Flowing Artesian

Yield gal/min	Drawdown	Drill stem at	Time
5.9 gal/min	5'	640	1 HR

Temperature of water: 56° Depth Artesian Flow Found: _____
Was a water analysis done? Yes By whom: _____
Did any strata contain water not suitable for intended use? Yes No
 Salty Muddy Odor Too little
Depth of strata: _____

(9) LOCATION OF WELL (legal description)
County: Deschutes
Tax Lot: 203 Lot: _____
Township: 14 N of S Range: 11 E or W WM
Section: 33 NW 1/4 NE 1/4

Lat: _____ " or _____ (degrees or decimal)
Long: _____ " or _____ (degrees or decimal)

Street Address of Well (or nearest address):
69550 Holmes Rd.

(10) STATIC WATER LEVEL: 478 ft. below land surface. Date: 7/23/06
_____ ft. below land surface. Date: _____
Artesian pressure: N/A lb. per square inch Date: _____

From		To	Estimated Flow Rate	SWL
478		640	50 gpm	478

(12) WELL LOG: Ground Elevation _____

Material	From	To	SWL
TOP Soil	0	1	
CLAY, Grey	1	57	
Sandstone Brown	57	62	
CLAY, Grey	62	81	
Sandstone Brown	81	216	
CLAY, Grey	216	332	
Sandstone	332	435	
CLAY, Grey	435	497	
Basalt, Grey	497	478	478
Basalt, Brown/Grey	478	640	

Date Started: 6/29/06 Completed: 7/23/06

(unbonded) Water Well Constructor Certification
I certify that the work I performed on the construction, deepening, alteration, or abandonment of this well is in compliance with Oregon water supply well construction standards. Materials used and information reported above are true to the best of my knowledge and belief.

WWC Number: 1371 Date: 8/20/06
Signed: Mike A. Brock

(bonded) Water Well Constructor Certification
I accept responsibility for the construction, deepening, alteration, or abandonment work performed on this well during the construction dates reported above. All work performed during this time is in compliance with Oregon water supply well construction standards. This report is true to the best of my knowledge and belief.

WWC Number: 1371 Date: 08/20/06
Signed: Mike A. Brock

RECEIVED
JAN 03 2007
AUG 28 2006

Vern Church

From: Vern Church
Sent: Friday, May 08, 2009 3:30 PM
To: 'sstenstadvoid@gmail.com'
Cc: Vern Church
Subject: transfer 10480 and 10481
Attachments: 10480_draft Ground Water Preliminary Determination.doc; 10481_draft Ground Water Preliminary Determination.doc; 10480_DPD Cover Approval.doc

Stan, I have attached the draft preliminary determinations. If you have any questions, give me a call or email.

Vern Church
Klamath Basin Water Manager
Field Division
South Central Region
(541) 883-4182
Fax (541) 885-3324

5/26/2009



Oregon

Theodore R. Kulongoski, Governor

Water Resources Department
SOUTH CENTRAL REGION
Watermaster, District 17
5170 Summers Lane
Klamath Falls, OR 97603
Ph: 541-883-4182
Fax: 541-885-3324
www.wrd.state.or.us

May 8, 2009

Sent by email on 5/8/09

STAN M. STENSTADVOLD
70955 HOLMES RD
SISTERS OR 97759

SUBJECT: Water Right Transfer Application T-10480 and 10481

Please find enclosed a draft of our Preliminary Determination regarding Transfer Application T-10480 and 1. The document reflects the Department's conclusion that, based on the information currently available, the transfer will be approved. This draft is intended to provide you with an opportunity to comment on our findings and conclusions should you wish to do so. Please review the draft carefully to evaluate whether the document is consistent with your intent in seeking the transfer, and whether you agree with the proposed action.

At this time, you must submit a report of ownership and lien information for the lands to which the water rights are appurtenant (the FROM lands) that has been prepared within the last three months by a title company. You will need to submit a notarized statement of consent from any landowner listed in the report who is not already included in the transfer application. If there are additional lienholders identified in the report that have not previously been notified of the transfer, you must send notice of the transfer to them, and submit copies of each such notice to the Department to document that each lienholder has been informed of the transfer.

Because the new point of appropriation is more than ¼ mile from the authorized point of diversion appropriation, the applicant is responsible for publishing notice of the transfer in a local newspaper having a general circulation in the area of the water right. The notice must be published at least once a week for three consecutive weeks. We will provide a copy of the required notice to you upon issuance of the Preliminary Determination.

Issuance of the Preliminary Determination will occur shortly after we receive both your written response and the report of ownership and lien information. If we do not receive your response and the report by June 10, 2009, a Preliminary Determination may be issued denying the application as incomplete.

Please do not hesitate to contact me at if I may be of assistance.

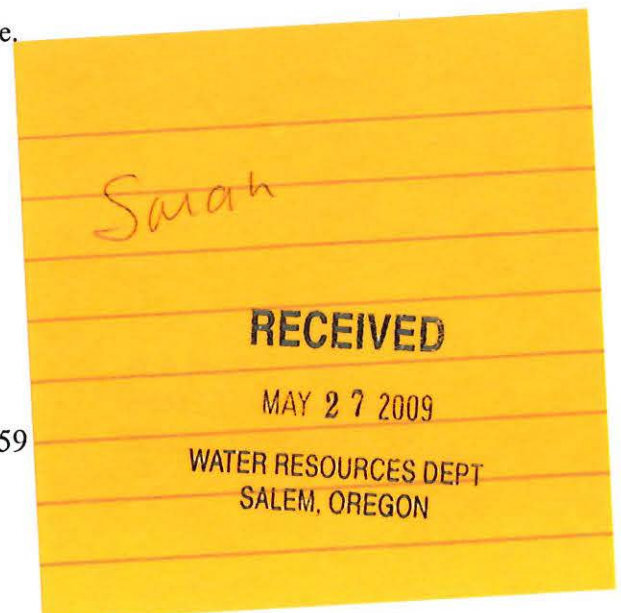
Sincerely,

Klamath Basin Water Manager
Field Services Division

cc: J. Giffin, Watermaster

Encs

Carl Berg
P.O. Box 1030
Sisters, Oregon 97759



**BEFORE THE WATER RESOURCES DEPARTMENT
OF THE
STATE OF OREGON**

In the Matter of Transfer Application)
T-10480, Deschutes County)

D R A F T
PRELIMINARY DETERMINATION
PROPOSING APPROVAL OF A
CHANGE IN POINT OF
APPROPRIATION AND PLACE OF
USE

Authority

ORS 537.705 and 540.505 to 540.580 establish the process in which a water right holder may submit a request to transfer the point of appropriation, place of use, or character of use authorized under an existing water right. OAR Chapter 690, Division 380 implements the statutes and provides the Department's procedures and criteria for evaluating transfer applications.

Applicant

STAN M. AND LINDA STENSTADVOLD
70955 HOLMES RD
SISTERS OR 97759

Findings of Fact

Background

1. On October 24, 2007, STAN M. AND LINDA STENSTADVOLD filed an application to change the point of appropriation *and* place of use under Certificate 84174. The Department assigned the application number T-10480.
2. On May 8, 2009, the applicant gave permission by phone for staff to adjust the "FROM" table to agree with the "TO" table in the application. In addition, a new remaining right certificate was issued after the application was filed. The old certificate number 82985 was changed to 84174.

3. The portion of the right to be transferred is as follows:

Certificate: 84174 in the name of STAN M. STENSTADVOLD (perfected under Permit G-12711)
Use: IRRIGATION of 4.72 ACRES
Priority Date: MARCH 10, 1994
Rate: 0.059 CUBIC FOOT PER SECOND

Limit/Duty: The amount of water used for irrigation, together with the amount secured under any other right existing for the same lands, is limited to a diversion of ONE-EIGHTIETH of one cubic foot per second, or its equivalent for each acre irrigated, and shall be further limited to a diversion of not to exceed 3 acre-feet per acre for each acre irrigated during the irrigation season of each year.

Source: A WELL within the Deschutes Basin

Authorized Points of Appropriation:

Twp	Rng	Mer	Sec	Q-Q	Survey Coordinates
14 S	11 E	WM	11	SW NW	1350 FEET SOUTH AND 440 FEET EAST FROM NW CORNER OF SECTION 11
14 S	11 E	WM	11	SW NW	2570 FEET SOUTH AND 45 FEET EAST FROM NW CORNER OF SECTION 11

Authorized Place of Use:

Twp	Rng	Mer	Sec	Q-Q	Acres
14 S	11 E	WM	11	SW NW	4.72

- Transfer Application T-10480 proposes to move the authorized point of appropriation approximately 4 miles south from the existing points of appropriation to:

Twp	Rng	Mer	Sec	Q-Q	Survey Coordinates
14 S	11 E	WM	11	NW NE	793 FEET SOUTH AND 652 FEET EAST FROM N¼ CORNER OF SECTION 33

- Transfer Application T-10480 also proposes to change the place of use of the right to:

Twp	Rng	Mer	Sec	Q-Q	Acres
14 S	11 E	WM	33	NW NE	4.72

- Notice of the application for transfer was published on November 6, 2007, pursuant to OAR 690-380-4000. No comments were filed in response to the notice.
- This application is being processed concurrently with T-10481, which also propose changes to Certificate 84174.

Transfer Review Criteria (OAR 690-380-4010)

- Water has been used within the last five years. There is no information in the record that would demonstrate that the right is subject to forfeiture under ORS 540.610.
- A pump, pipeline, and sprinkler system sufficient to use the full amount of water allowed under the existing rights were present within the five-year period prior to submittal of Transfer Application T-10480.

10. The proposed change would not result in enlargement of the right.
11. The proposed change would not result in injury to other water rights.

Determination and Proposed Action

The change in point of appropriation *and* change in place of use proposed in Transfer Application T-10480 appears to be consistent with the requirements of ORS 537.705 and 540.505 to 540.580 and OAR 690-380-5000. If protests are not filed pursuant to OAR 690-380-4030, the application will be approved.

If application T-10480 is approved, the final order will include the following:

12. *The change in point of appropriation and change in place of use proposed in application T-10480 are approved.*
13. *The right to the use of the water is restricted to beneficial use at the place of use described, and is subject to all other conditions and limitations contained in Certificate 84174 and any related decree.*
14. *Water right certificate 84174 is cancelled. A new certificate will be issued describing that portion of the right not affected by this transfer nor involved in T-10481.*
15. *The quantity of water diverted at the new point of appropriation, shall not exceed the quantity of water lawfully available at the original point of appropriation.*
16. *Water use measurement conditions:*
 - a. *Before water use may begin under this order, the water user shall install a totalizing flow meter, or, with prior approval of the Director, another suitable measuring device, at each point of appropriation.*
 - b. *The water user shall maintain the meters or measuring devices in good working order.*
 - c. *The water user shall allow the Watermaster access to the meters or measuring devices; provided however, where the meters or measuring devices are located within a private structure, the Watermaster shall request access upon reasonable notice.*
17. *Water shall be acquired from the same aquifer (water source) as the original point of appropriation.*
18. *The former place of use of the transferred right shall no longer receive water under the right.*
19. *The approved change(s) shall be completed and full beneficial use of the water shall be made on or before **October 1, 2010**. A Claim of Beneficial Use prepared by a Certified Water Rights Examiner shall be submitted by the applicant to the Department within one year after the deadline for completion of the change(s) and full beneficial use of the water.*

20. *When satisfactory proof of the completed changes are received, a new certificate confirming the right transferred will be issued.*

Dated at Salem, Oregon this ____ day of _____ 2009.

D R A F T

Phillip C. Ward, Director

This draft Preliminary Determination was prepared by Vern Church. If you have questions about the information in this document, you may reach me at 541-883-4182 or Vernon.L.Church@wrд.state.or.us.



Oregon

Theodore R. Kulongoski, Governor

Water Resources Department

North Mall Office Building
725 Summer Street NE, Suite A
Salem, OR 97301-1266
503-986-0900
FAX 503-986-0904

November 5, 2007

LINDA STENSTAVOLD
STAN STENSTAVOLD
70955 HOLMES RD
SISTERS OR 97759

Reference: Transfer 10480

On October 24, 2007 we received your water right transfer application. The application was accompanied by \$800.00. Our receipt 90319 is enclosed.

By copy of this letter, we are asking the Watermaster for a report regarding the potential for injury to existing water rights which may be caused by the change.

Your application will be examined to determine if additional information is needed. You will be contacted following this examination. A number of other transfer applications are also awaiting review. As a result, it may be some time before we are able to process your application. If you wish to have your application processed more quickly, you may want to consider use of the Department's reimbursement authority. Under this authority an applicant may receive expedited review by paying the full cost for a pre-qualified contractor to process the applications. For more information on the Reimbursement Authority program, see our website at http://www.wrd.state.or.us/OWRD/mgmt_reimbursement.shtml or call the transfer section.

Except as provided under ORS 540.510(3) for municipalities, you may not use water for the new use, in the new place of use or from the new point of diversion until the transfer application has been approved. In order to avoid any possible forfeiture of the water right, you should continue to use the water as described by your existing water right. If the land is sold before the transfer is approved, the buyer's consent to the transfer will be required unless a recorded deed or other legal document clearly established that the water right was not conveyed in the sale.

We will notify you if additional information or corrections to the application or map are required.

If you have any questions, please call the Transfer Section, (503)986-0883.

cc: Watermaster #11
Michelle Sims, CWRE
Groundwater
Bob Frack (69582 Holmes Rd, Sister, OR 97759)

enclosure



Oregon

Theodore R. Kulongoski, Governor

Water Resources Department

725 Summer Street NE, Suite A

Salem, OR 97301-1271

503-986-0900

FAX 503-986-0904

Notice of Application for Water Right Transfer, Temporary Transfer, or Permit Amendment 11/06/07

The Department seeks comment on the recently-filed application listed below. Any person may comment on the application. Comments must be received by the Department within 30 days of the date of this notice. The Director may presume that the transfer would be allowed by, and compatible with comprehensive plans unless an affected local government informs the Director otherwise within 30 days of this notice.

County: Deschutes
Transfer: T -10480
Water Right: Cert:82985 OR *
Priority Date: 1994
Name: LINDA STENSTAVOLD
Address: 70955 HOLMES RD; SISTERS OR 97759
Change: POU, POA
Source: A WELL > SQUAW CREEK
Authorized POU: T14S R11E 11
Proposed POU: T14S R11E 33
Authorized POA: T14S R11E 11
Proposed POA: T14S R11E 33

The holder of a water right may apply to permanently change an existing water use subject to transfer. A transfer application may involve any of the following changes: Point of diversion or appropriation (POD; POA); Additional point of diversion or appropriation (APOD; APOA); Historic POD (HIST); Place of use (POU); Character of use (USE); Instream (ISWR); Substitution (SUB); or Exchange (EXCH).

The holder of a water right subject to transfer may request to temporarily change the place of use of the water for up to 5 years and, if necessary to convey the water, to temporarily change the point of diversion or appropriation.

The holder of a water right permit may apply to change a point of diversion (POD) or appropriation (POA) or to change the place of use (POU).

Any person who provides comments within the comment period will receive a copy of the Department's preliminary determination of whether the application should be approved or rejected after the Department has completed a review of the application and will be provided an opportunity to protest the application and preliminary determination at that time. Comments should be sent to the Transfers Section at the Department's Salem office.



Fred A. Ast, Jr. & Associates

Land Surveyors
Water Right Examiners

10/31/2007

Sarah -

Here are the revised 'off' maps for the
Stenstad Vold transfers (T 10481 & T 10480)

Michael

RECEIVED

NOV 01 2007

WATER RESOURCES DEPT
SALEM, OREGON

ORIGINALS

Transfer Application and Map

Amendments/Revisions to Appl & Map

Receipt

Deed or Lot Book Report

Notarized Consent

Evidence of Use Affidavit

Land Use Information Form

Lien Holder Notification *(if applicable)*

Report of Ownership and Lien Info *(if applicable)*

&

Other Supporting Documentation

STATE OF OREGON
WATER RESOURCES DEPARTMENT

725 Summer St. N.E. Ste. A

SALEM, OR 97301-4172

(503) 986-0900 / (503) 986-0904 (fax)

RECEIPT # **90319**

INVOICE # _____

RECEIVED FROM: Response to Nature Inc APPLICATION _____
 BY: _____ PERMIT _____
 CASH: _____ OTHER: (IDENTIFY) _____ TRANSFER T-10480
 CHECK.# 3375 TOTAL REC'D \$ 800.00

1083 TREASURY 4170 WRD MISC CASH ACCT

0407 COPIES PCA 46111 \$ _____
 OTHER: (IDENTIFY) _____ \$ _____

0243 I/S Lease _____ 0244 Muni Water Mgmt. Plan _____ 0245 Cons. Water _____

4270 WRD OPERATING ACCT

MISCELLANEOUS

0407 COPY & TAPE FEES \$ _____
 0410 RESEARCH FEES \$ _____
 0408 MISC REVENUE: (IDENTIFY) _____ \$ _____
 TC162 DEPOSIT LIAB. (IDENTIFY) _____ \$ _____
 0240 EXTENSION OF TIME \$ _____

WATER RIGHTS:

	EXAM FEE		RECORD FEE
0201 SURFACE WATER	\$ _____	0202	\$ _____
0203 GROUND WATER	\$ _____	0204	\$ _____
0205 TRANSFER	\$ <u>800.00</u>		

WELL CONSTRUCTION

	EXAM FEE		LICENSE FEE
0218 WELL DRILL CONSTRUCTOR	\$ _____	0219	\$ _____
LANDOWNER'S PERMIT		0220	\$ _____

OTHER (IDENTIFY) _____

0536 TREASURY 0437 WELL CONST. START FEE

0211 WELL CONST START FEE \$ _____ CARD # _____
 0210 MONITORING WELLS \$ _____ CARD # _____
 OTHER (IDENTIFY) _____

0607 TREASURY 0467 HYDRO ACTIVITY LIC NUMBER

0233 POWER LICENSE FEE (FWWRD) _____ \$ _____
 0231 HYDRO LICENSE FEE (FWWRD) _____ \$ _____
 HYDRO APPLICATION _____ \$ _____

TREASURY OTHER / RDX

FUND _____ TITLE _____
 OBJ. CODE _____ VENDOR # _____
 DESCRIPTION _____ \$ _____

RECEIPT: **90319** DATED: 10/24/07 BY: [Signature]

Distribution - White Copy - Customer, Yellow Copy - Fiscal, Blue Copy - File, Buff Copy - Fiscal

**STATE OF OREGON
WATER RESOURCES DEPARTMENT**

725 Summer St. N.E. Ste. A
SALEM, OR 97301-4172
(503) 986-0900 / (503) 986-0904 (fax)

RECEIPT # **101353**

INVOICE # _____

RECEIVED FROM: Sandra Melchior
BY: Robert C. Frack

APPLICATION	
PERMIT	
TRANSFER	<u>T-10180</u>

CASH: CHECK:# 1966 OTHER: (IDENTIFY)

TOTAL REC'D \$ 5000

1083 TREASURY 4170 WRD MISC CASH ACCT

0407 COPIES	\$
OTHER: (IDENTIFY)	\$

0243 I/S Lease _____ 0244 Muni Water Mgmt. Plan _____ 0245 Cons. Water _____

4270 WRD OPERATING ACCT

MISCELLANEOUS 46110

0407 COPY & TAPE FEES	\$
0410 RESEARCH FEES	\$
0408 MISC REVENUE: (IDENTIFY)	\$
TC162 DEPOSIT LIAB. (IDENTIFY)	\$
0240 EXTENSION OF TIME	\$

WATER RIGHTS:		EXAM FEE	RECORD FEE
0201 SURFACE WATER	\$	0202	\$
0203 GROUND WATER	\$	0204	\$
0205 TRANSFER	\$ <u>5000</u>		

WELL CONSTRUCTION		EXAM FEE	LICENSE FEE
0218 WELL DRILL CONSTRUCTOR	\$	0219	\$
LANDOWNER'S PERMIT		0220	\$
OTHER (IDENTIFY)			

0536 TREASURY 0437 WELL CONST. START FEE

0211 WELL CONST START FEE	\$	CARD #	
0210 MONITORING WELLS	\$	CARD #	
OTHER (IDENTIFY)			

0607 TREASURY 0467 HYDRO ACTIVITY LIC NUMBER

0233 POWER LICENSE FEE (FW/WRD)		\$
0231 HYDRO LICENSE FEE (FW/WRD)		\$
HYDRO APPLICATION		\$

TREASURY OTHER / RDX


FUND _____ TITLE _____

OBJ. CODE _____ VENDOR # _____

DESCRIPTION _____ \$ _____

RECEIPT: **101353** DATED: 10-6-10 BY: [Signature]

Distribution - White Copy - Customer, Yellow Copy - Fiscal, Blue Copy - File, Buff Copy - Fiscal



Oregon Water Resources Department
 725 Summer Street NE, Suite A
 Salem Oregon 97301-1266
 (503) 986-0900
 www.wrd.state.or.us

Application for Water Right Transfer

Please type or print legibly in dark ink. If your application is incomplete or inaccurate, we will return it to you. If any requested information does not apply to your application, insert "N/A" to indicate "Not Applicable." As you complete this form, please refer to notes and guidance included on the application. A summary of review criteria and procedures that are generally applicable to these applications is available at www.wrd.state.or.us/OWRD/PUBS/forms.shtml.

1. TYPE OF TRANSFER APPLICATION

Please check one	
<input checked="" type="checkbox"/> Permanent Transfer	<input type="checkbox"/> Instream Transfer
<input type="checkbox"/> Temporary Transfer (1 to 5 yrs.)	<input type="checkbox"/> Permanent
• total number of years: _____	<input type="checkbox"/> Time-Limited
(begin year: _____)	<input type="checkbox"/> Drought Transfer
(end year: _____)	<input type="checkbox"/> Other

RECEIVED
 OCT 24 2007
 WATER RESOURCES DEPT
 SALEM, OREGON

2. APPLICANT INFORMATION

Name: Stan and Linda Stenstadvold
First Last

Address: 70955 Holmes Road

Sisters OR 97759
City State Zip

Phone: 541-504-4602
Home Work Other

Fax: _____ E-Mail address: _____

3. AGENT INFORMATION

(The agent listed is authorized to represent the applicant in all matters relating to this transfer application.)

Name: _____
First Last

Address: _____

_____ City State Zip

Phone: _____
Home Work Other

Fax: _____ E-Mail address: _____

- If an agent is listed above, please check one of the following:
 - Please send all correspondence to Agent. Send *copies* of correspondence to Applicant; or
 - Please send all correspondence to Applicant. Send *copies* of correspondence to Agent.

4. PROPOSED CHANGE(S) TO WATER RIGHT(S)

- List **all** water rights to be affected by this transfer. Indicate the certificate, permit, decree or other identifying number(s) in the table below: *(Attach additional pages as necessary.)*

	Application / Decree	Permit / Previous Transfer	Certificate
1.			82985
2.			
3.			
4.			
5.			
6.			

- Attach a **separate Supplemental Form A** (Description of Proposed Change(s) to a Water Right) for **each** water right listed above.
- Check **all** proposed change(s) included in this transfer application:
 - Place of Use Point of Diversion (POD) Additional Point of Diversion
 - Character of Use Point of Appropriation (POA, or well) Additional POA
 - Instream Transfer Surface Water POD to Ground Water POA
 - Substitution of Supplemental Groundwater right for Primary Surface water right
 - Historic POD change Other

RECEIVED

- Reason(s) for change(s): Change in irrigation needs

OCT 24 2007

WATER RESOURCES DEPT
SALEM, OREGON

5. WATER DELIVERY SYSTEM

- Describe the **current** water delivery system or the system that **was in place** at some time within the last 5 years. Include information on the pumps, canals, pipelines and sprinklers used to divert, convey and apply the water at the authorized place of use. If the transfer involves multiple rights that have independent systems, describe each system separately.

The description must be sufficient to demonstrate that the full quantity of water to be transferred can be conveyed from the authorized source and applied at the authorized location and that the applicant is ready, willing, and able to exercise the right.

Water is pumped from 2 wells into two ponds. Water is pumped from the two ponds into 2" lines that serve impact sprinklers in 6 pastures. There are approximately 96 sprinklers that serve the irrigated areas.

- System capacity: 0.27 cubic feet per second (cfs). If the transfer involves multiple rights that have independent systems, describe the capacity for each system separately.

10480

6. EVIDENCE OF BENEFICIAL WATER USE

- Attach one or more **Evidence of Use Affidavits** (Supplemental Form B) demonstrating that each of the right(s) involved in the transfer have been exercised in the last five years in accordance with the terms and conditions of the right or that a presumption of forfeiture for non-use could be rebutted. The Evidence of Use Affidavit(s) **must include supporting documentation** such as the following:
 - ▶ Copies of receipts from sales of irrigated crops or for expenditures relating to use of water;
 - ▶ Records such as Farm Service Agency crop reports, irrigation district records, an NRCS farm management plan, or records of other water suppliers;
 - ▶ Dated aerial photographs of the lands or other photographs containing sufficient detail to establish location and date of the photograph; *or*
 - ▶ If the right has **not** been used during the past five years, documentation that the presumption of forfeiture would be rebutted under ORS 540.610(2).

7. AFFECTED DISTRICTS

- Are any of the water rights proposed for transfer located within or served by an irrigation or other water district? Yes No
- Will any of the water rights be located within or served by an irrigation or other water district after the proposed transfer? Yes No
- Is water for any of the rights supplied under a water service agreement or other contract for stored water with a federal agency or other entity? Yes No

If "Yes", for any of the above, list the name and mailing address of the district, agency and/or entity:

8. LOCAL GOVERNMENTS

- List the name and mailing address of all local governments (i.e., each county, city, municipal corporation, or tribal government within whose jurisdiction water will be diverted, conveyed or used).

Deschutes County Community Development Department, 117 NW Lafayette, Bend, OR 97701

RECEIVED

T 10480

OCT 24 2007

**WATER RESOURCES DEPT
SALEM, OREGON**

9. LAND OWNERSHIP

- Does the applicant own the lands **FROM** which the right is being transferred? Yes No

*If "No", provide the following information. For Temporary Transfers, also include a **notarized statement granting consent** to the transfer from **each** of the landowners (for Permanent Transfers see Section 12(c)):*

Names of Current Landowner(s): _____

First Last

Address: _____

City State Zip

- Does the applicant own the lands **TO** which the right is being transferred?
 Yes No N/A - NOT APPLICABLE TO INSTREAM TRANSFERS

If "No", provide the following information:

Names of Receiving Landowner(s): Bob Frack _____

First Last

Address: 69582 Holmes Road _____

Sisters OR 97759
City State Zip

- Check **one** of the following:
 - The receiving landowner will be responsible for completion of the proposed changes after the final order is issued. All notices and correspondence should be sent to this landowner.
 - The applicant will remain responsible for completion of changes. Notices and correspondence should continue to be sent to the applicant and applicant's agent.
 - N/A. (Not applicable. Application is for an Instream Water Right Transfer.)

10. Other Remarks (optional)

RECEIVED

1 10480

OCT 24 2007

**WATER RESOURCES DEPT
SALEM, OREGON**

11. ATTACHMENTS

*Check each of the following attachments included with this application.
The application will be returned if all required attachments are not included.*

Supplemental Form A –

Description of Proposed Change(s) to a Water Right

- A separate Supplemental Form A is enclosed for each water right to be affected by this transfer.

Supplemental Form B –

Evidence of Use Affidavit(s)

- At least one Evidence of Use Affidavit documenting that the right has been used during the last five years or that the right is not subject to forfeiture under ORS 540.610 is attached. The affidavit provided must be the original (not a copy), and
- The Evidence of Use Affidavit **must** be accompanied by **supporting documentation**.

Map

- Water Right Transfer*
The map must be prepared by a Certified Water Right Examiner and meet the requirements of OAR 690-380-3100 unless a waiver has been granted. The map provided must be the original, not a copy.
- Temporary Transfer or Historical POD Change*
A map meeting the requirements of OAR 690-380-3100 must be included but need not be prepared by a Certified Water Right Examiner.

Water Well Report(s)/Well Log(s):

- The application is for a change in point of appropriation or change from surface water to ground water and copies of all water well reports are attached.
- Water well reports are not available and a description of construction details including well depth, static water level, and information necessary to establish the ground water body developed or proposed to be developed is attached.
- N/A. The application does not involve a change in point of appropriation or a change from surface water to ground water, so water well reports are not required.)

Land Use Information For Proposed Changes:

For Instream Transfers:

- Notice of the intent to file an instream transfer application has been provided to each affected local government along the proposed reach, and copies of the notices are enclosed. (*For instream transfers a Land Use Information Form is not required.*)

For All Other Transfers:

- Land Use Information Form is enclosed; *or*
- All of the following criteria are met, therefore a Land Use Information Form is not required:
- ① In EFU zone or irrigation district,
 - ② Change in place of use only,
 - ③ No structural changes needed, including diversion works, delivery facilities, other structures, *and*
 - ④ Irrigation only.

Fees:

- Amount enclosed: \$ _____
See the Department's Fee Schedule at www.wrd.state.or.us or call (503) 986-0900.

Instream Water Right Transfers, also include:

Supplemental Form C – Instream Water Right Transfer

- Complete this form to describe the desired nature and attributes for the proposed instream water right.

Temporary Transfers, also include:

Recorded Deed:

- The applicant must submit a copy of the current deed of record for the land **from** which the authorized place of use or point of diversion/appropriation is being moved.

Affidavit of Consent:

- If the applicant is **NOT** the owner of record for the land **from** which the authorized place of use or point of diversion/appropriation is being moved, a notarized statement from the actual owner of record consenting to the proposed transfer must be submitted.

RECEIVED

OCT 24 2007

WATER RESOURCES DEPT
SALEM, OREGON

10480

Before submitting your application to the Department, be sure you have:

- Answered each question completely.
- Included all the required attachments.
- Provided original signatures for all named deed holders, or other parties, with an interest in the water right.
- Included a check payable to the Oregon Water Resources Department for the appropriate amount.

12. SIGNATURES

▪ Check one of the following, as appropriate, and sign the application in the signature box below:

In accordance with OAR 690-380-3000(13)(a), I (we) understand that prior to Department approval of a permanent transfer and upon my receipt of a draft Preliminary Determination for the proposed transfer, I (we) will be required [pursuant to OAR 690-380-4010(5)] to provide the following landownership information and evidence demonstrating that I (we) are authorized to pursue the transfer:

- (a) A report of ownership and lien information that has been prepared by a title company *within the last three months*;
- (b) A copy of written notification of the proposed transfer provided by the applicant to all lien holders on the subject lands unless the report of ownership and lien information shows that a water right conveyance agreement has been recorded for the subject lands. *If a water right conveyance agreement has been recorded for the subject lands, a copy of the agreement and identification of the owner of the lands at the time the agreement was recorded must be submitted; and*
- (c) If the landowner identified in the report of ownership and lien information is not the applicant, a notarized statement consenting to the transfer (*attached*) signed by the landowner identified in the report or an authorized representative of the entity to whom the interest in the water right has been conveyed as identified in a water right conveyance agreement or other documentation demonstrating that the applicant is authorized to pursue the transfer in the absence of the consent of the landowner.



I (we) affirm that interest in the water right has been conveyed to someone other than the landowner, and documents, including a water right conveyance agreement, report of ownership and lien information, and any required lienholder notification are enclosed, demonstrating that I am (we are) authorized to pursue the transfer. I (we) understand that we may be required to provide additional information upon receipt of the draft Preliminary Determination.

I (we) affirm that the applicant is a municipality, as defined in ORS 540.510(3)(b), and that the right is in the name of the municipality or a predecessor. Therefore, pursuant to OAR 690-380-3000(13)(b), the applicant is NOT required to provide the above described report of ownership and lien information.

I (we) affirm that the applicant is an entity with the authority to condemn property and is acquiring the property to which the water right proposed for transfer is appurtenant by condemnation. Documentation is provided with this application supporting this statement. Therefore, pursuant to OAR 690-380-3000(13)(c), the applicant is NOT required to provide the above described report of ownership and lien information. (*NOTE: Such an entity may only apply for a transfer under this subsection if it has filed a condemnation action to acquire the property.*)

I (we) affirm that this is a temporary transfer and a copy of the deed for the "from" land (and affidavits of consent from any other landowners, if applicable) is enclosed.

▪ I (we) affirm that the information contained in this application is true and accurate.

 applicant signature	STAN STENSTADVOLD name and title if applicable (print)	9/28/2007 date
 applicant signature	LINDA STENSTADVOLD name and title if applicable (print)	9/28/2007 date

RECEIVED

1 10480

OCT 24 2007

WATER RESOURCES DEPT
SALEM, OREGON

Water Right Transfer Supplemental Form A
DESCRIPTION OF PROPOSED CHANGE(S) TO A WATER RIGHT

List only one water right per page. A separate Supplemental Form A must be completed for each certificate, permit, decree, or other right involved in the proposed transfer.

Attach additional copies of Supplemental Form A as needed to describe other certificates, permits, decrees or other rights involved in this transfer.

<p>▪ Certificate Number or other identifying number: 82985 _____</p>
--

1. TYPE OF CHANGE(S) PROPOSED

(Check *all* that apply.)

Point of Diversion or Appropriation	Place of Use	Character of Use
<p><input checked="" type="checkbox"/> Change (The old point of diversion or appropriation will not be used for the portion of the water right affected by the transfer.)</p> <p><input type="checkbox"/> Additional (Both the old <u>and</u> new points of diversion or appropriation will be used for the portion of the water right affected by the transfer.)</p> <p><input type="checkbox"/> Historic Point of Diversion or Appropriation Change (Unauthorized point of diversion or appropriation used for more than 10 years.)</p> <p><input type="checkbox"/> Surface Water to Ground Water (A new point of appropriation will be used instead of the old point of diversion. The old point of diversion will not be used.)</p> <p><input type="checkbox"/> Point of Diversion Change due to Government Action (The old point of diversion or appropriation can no longer be used due to government action.)</p> <p><input type="checkbox"/> Exchange (Water from another source will be used in exchange for supplying an equal amount of replacement water to that source.)</p>	<p><input type="checkbox"/> All of the right will be exercised at a different location than currently authorized (Use of water at the current location will be discontinued.)</p> <p><input checked="" type="checkbox"/> Only a portion of the right will be exercised at a different location than currently authorized (Use of water at the current location will be discontinued.)</p>	<p align="center">Proposed new use:</p> <p><input checked="" type="checkbox"/> Irrigation</p> <p><input type="checkbox"/> Municipal</p> <p><input type="checkbox"/> Quasi-municipal</p> <p><input type="checkbox"/> Commercial</p> <p><input type="checkbox"/> Industrial</p> <p><input type="checkbox"/> Instream (complete and attach <i>Supplemental Form C</i>)</p> <p><input type="checkbox"/> Domestic (indicate number of households) _____</p> <p><input type="checkbox"/> Other _____</p> <p><input type="checkbox"/> Substitution (A supplemental ground water right will be substituted for a primary surface water right.)</p> <p><input type="checkbox"/> Supplemental Use to Primary Use (Primary water right shall be cancelled and the supplemental water right will change to primary use.)</p>

RECEIVED
 OCT 24 2007
 WATER RESOURCES DEPT
 SALEM, OREGON

2. CURRENT WATER RIGHT INFORMATION

Water Right Subject to Transfer (*check and complete one of the following*):

<input checked="" type="checkbox"/> Certificated Right	82985	
	Certificate Number	Permit Number or Decree Name
<input type="checkbox"/> Adjudicated, Non-certificated Right		
	Name of Decree	Page Number
<input type="checkbox"/> Permit for which Proof has been Approved		
	Permit Number	Date Claim of Beneficial Use Submitted
<input type="checkbox"/> Transferred Right for which Proof has been Filed		
	Previous Transfer Number	Date Claim of Beneficial Use Submitted

- Name on Permit, Certificate, or Decree: Stan M.N. and Linda Stenstadvold
- County: Deschutes
- Authorized Use(s) to be Affected by Transfer: Irrigation
- Priority Date(s): March 10, 1994

*If there are **multiple Priority Dates** identified on the water right, any information provided on **pages 3 through 6** of this form **must identify** which priority date is associated with each of the authorized and proposed points of diversion or appropriation and places of use.*

- Source(s) of Water to be Affected by Transfer: Two wells

Tributary to: Deschutes River

*If there are **multiple Sources** listed on the water right, any information provided on **pages 3 through 6** of this form **must identify** which source is associated with each of the authorized and proposed points of diversion or appropriation and places of use.*

For applications proposing a Change in Place of Use or Character of Use:

- Are there **Other Water Rights**, Permits or Ground Water Registrations associated with this land?
 - Yes No N/A – No Change in Place of Use or Character of Use

If "Yes", what are the Permit, Registration or Certificate Numbers? _____

*Pursuant to ORS 540.510, any "layered" water use or a right that is supplemental to a primary right proposed for transfer **must be included in the transfer or be cancelled**, except as provided in OAR 690-380-2240(5).*

RECEIVED

OCT 24 2007

**WATER RESOURCES DEPT
SALEM, OREGON**

▪ Certificate Number or other identifying number: 82985

The following information **must be provided only** for those points of diversion or appropriation that are involved in the transfer (i.e., list only the portion of the water right you propose to transfer.) Attach additional pages as necessary.

Government lot and donation land claim numbers must be included in the tables below only if the information is reflected on the existing water right.

Location of Existing Authorized Point(s) of Diversion or Appropriation to be Changed:

(i.e., the allowed point(s) of diversion or appropriation listed on the water right that will be affected by the proposed transfer, the "FROM" point(s) of diversion or appropriation)

If Ground Water, OWRD Well Log ID No. (or Well ID Tag No. L-_____)	Source and Priority Date	Township	Range	Mer	Sec	¼ ¼	Tax Lot, DLC or Gov't Lot	Survey Coordinates (coordinates from a recognized survey corner)
L 71248	Deschutes Basin 3/10/1994	14S	11E	WM	11	SW NW		1350' S, 440' E of NW corner Section 11
L 29205	Deschutes Basin 3/10/1994	14S	11E	WM	11	SW NW		2570' S, 45' E of NW corner Section 11

- Does the water right being transferred involve a ground water source(s)?
 - Yes No (Surface water source only.)

If "Yes", for each authorized point of appropriation (well) involved, you must either:

A. Supply a copy of the well log(s) for each point of appropriation that is clearly **labeled** and associated with the corresponding well in the table above and on the accompanying application map. (NOTE: You may search for well logs on the Department's web page at: <http://www.wrd.state.or.us>)

or

B. If a well log is **not** available, you must describe the construction of the authorized point of appropriation by completing the table below. Attach additional copies as necessary.

RECEIVED

OCT 24 2007

WATER RESOURCES DEPT
SALEM, OREGON

Construction of Existing Authorized Point(s) of Appropriation – (Only needed if no well log is available.)

Wells in this listing must be clearly tied to corresponding well location(s) described in the table above and shown on the accompanying application map.

OWRD Well No. as identified in table above	Diameter	Type and size of casing	No. of feet of casing	Intervals casing is perforated (in feet)	Seal depth	Est. depth to water	Est. depth to water bearing stratum	Type of access port or measuring device	Total well depth

Source and Priority Date	Township	Range	Mer	Sec	¼ ¼ Section	Tax Lot, DLC or Gov't Lot	Acres (if applicable)
■ Certificate Number or other identifying number: <u>82985</u>							

3. PROPOSED CHANGES TO THE WATER RIGHT

Describe proposed changes to the water right involving point(s) of diversion and/or appropriation. Survey coordinates described below should accurately correspond to the points shown on the accompanying application map. Attach additional pages as necessary.

Location of Proposed Point(s) of Diversion or Appropriation:

(i.e., the "TO" point(s) of diversion or appropriation)

N/A – Instream Water Right Transfer

(NOTE: Complete this table only if a Change in Point of Diversion or Appropriation is being proposed.)

Source	Township	Range	Mer	Sec	¼ ¼ Section	Tax Lot, DLC or Gov't Lot	Survey Coordinates (coordinates from a recognized survey corner)
L49658	14S	11E	W M	33	NW NE		793' S and 652' E of N ¼ corner Section 33

- If there are proposed point(s) of appropriation (wells) listed in the table above, are the well(s) already constructed? Yes No N/A - No proposed well(s) listed above.

*If "Yes", attach and clearly label the corresponding well log(s) for each proposed well, or if well log(s) are **not** available, describe the construction of the well(s) using the table below. (NOTE: You may search for well logs on the Department's web page at: <http://www.wrd.state.or.us>)*

If "No", describe the anticipated construction for the proposed well(s) in the following table:

Construction of Proposed Point(s) of Appropriation or Well(s)

Well numbers in this listing must be clearly tied to corresponding well location(s) described in the table above and shown on the accompanying application map.

RECEIVED

OCT 24 2001

**WATER RESOURCES DEPT
SALEM, OREGON**

Well already built? (Yes/No)	If an existing well, OWRD Well Log ID No. (or Well ID Tag No. L-)	Diameter	Type and size of casing	No. of feet of casing	Intervals casing is perforated (in feet)	Seal depth	Est. depth to water	Est. depth to water bearing stratum	Type of access port or measuring device	Total well depth

▪ Certificate Number or other identifying number: 82985

Describe proposed changes to the water right involving place of use. Information described below should accurately correspond to the proposed place of use shown on the accompanying application map. Attach additional pages as necessary.

Location of Proposed Place of Use: (i.e., the "TO" lands) N/A – Instream Water Right Transfer
 (NOTE: Complete this table only if a Change in Place of Use is being proposed.)

RECEIVED

OCT 24 2007

**WATER RESOURCES DEPT
 SALEM, OREGON**

STATE OF OREGON
WATER WELL REPORT
(as required by ORS 537.765)

11 OFF
Desc
9413

RECEIVED

AUG 12 1994

L71248 14S/11E/ (START CARD) # 51600

Instructions for completing this report are on the last page of this form.

(1) OWNER: Well Number #1
Name John Bryan
Address 555 Bryant St #244
City Palo Alto State Ca Zip 94301

(2) TYPE OF WORK
 New Well Deepening Alteration (repair/recondition) Abandonment

(3) DRILL METHOD:
 Rotary Air Rotary Mud Cable Other

(4) PROPOSED USE:
 Domestic Community Industrial Irrigation
 Thermal Injection Livestock Other

(5) BORE HOLE CONSTRUCTION:
Special Construction approval Yes No Depth of Completed Well 404 ft.
Explosives used Yes No Type Amount

HOLE			SEAL			
Diameter	From	To	Material	From	To	Sacks or pounds
12"	0	19	Bentonite	0	19	14
8"	19	404				

How was seal placed: Method A B C D E
 Other Poured down dry

Backfill placed from ___ ft. to ___ ft. Material
Gravel placed from ___ ft. to ___ ft. Size of gravel

(6) CASING/LINER:

Diameter	From	To	Gauge	Steel	Plastic	Welded	Threaded
Casing: 8"	+1	-19	250	<input checked="" type="checkbox"/>	<input type="checkbox"/>	<input checked="" type="checkbox"/>	<input type="checkbox"/>
Liner: 6"	-4	-404	18	<input checked="" type="checkbox"/>	<input type="checkbox"/>	<input checked="" type="checkbox"/>	<input type="checkbox"/>

Final location of shoe(s)
(7) PERFORATIONS/SCREENS:
 Perforations Method Factory Perfect
 Screens Type Material

From	To	Slot size	Number	Diameter	Tele/pipe size	Casing	Liner
324	404	3/16	960	6"		<input type="checkbox"/>	<input checked="" type="checkbox"/>

(8) WELL TESTS: Minimum testing time is 1 hour

<input checked="" type="checkbox"/> Pump	<input type="checkbox"/> Bailor	<input type="checkbox"/> Air	<input type="checkbox"/> Flowing Artesian
Yield gal/min	Drawdown	Drill stem at	Time
40-50	50'	395	1 hr.
62	62		1 hr.

Temperature of water _____ Depth Artesian Flow Found _____
Was a water analysis done? Yes By whom _____
Did any strata contain water not suitable for intended use? Too little
 Salty Muddy Odor Colored Other _____
Depth of strata: _____

(9) LOCATION OF WELL by legal description:
Township 14S N or S Range 11E E or W. WM.
Section 0 1/4 1/4
Tax Lot 105 Lot Block Subdivision
Street Address of Well (or nearest address)
71100 Holmes Rd Sisters 70965

(10) STATIC WATER LEVEL:
310 ft. below land surface. Date 4/26/94
Artesian pressure lb. per square inch. Date

(11) WATER BEARING ZONES:
Depth at which water was first found 311

From	To	Estimated Flow Rate	SWL
311	342	15GPM	
342	391	10-15GPM	
391	404	30-40GPM	

(12) WELL LOG:
Ground Elevation _____

Material	From	To	SWL
Sandy Top Soil	0	3	
Tan Sandstone	3	41	
Brown Sandstone	41	87	
Red Sandstone	87	123	
Grey Sandstone	123	129	
Brown Sandstone	129	146	
Light Tan Sandstone	146	157	
Brown Basalt, some fract	157	194	
Brown Sandstone	194	241	
Brown Cong. Large Gravel	241	281	
Red Sandstone	281	311	
Brown Conglomerate W/B	311	342	
Grey Basalt W/layers			
Conglomerate W/B	342	391	
Red Cinders W/B	391	404	

Date started 4/24/94 Completed 4/26/94
(unbonded) Water Well Constructor Certification:

I certify that the work I performed on the construction, alteration, or abandonment of this well is in compliance with Oregon water supply well construction standards. Materials used and information reported above are true to the best of my knowledge and belief.

Signed Robert Buckner WWC Number 1385 Date 8-5-94

(bonded) Water Well Constructor Certification:
I accept responsibility for the construction, alteration, or abandonment work performed on this well during the construction dates reported above. All work performed during this time is in compliance with Oregon water supply well construction standards. This report is true to the best of my knowledge and belief.

Signed Robert Buckner WWC Number 1385 Date 8-5-94

RECEIVED
OCT 24 2011
WATER RESOURCES DEPT
SALEM, OREGON

1 10480

For Official Use Only by The Oregon Water Resources Department:

RECEIVED Date:

MAY 07 2004

County Well Log ID #

DESC 9413

Well Identification Tag #

L-71248

WATER RESOURCES DEPT.
SALEM, OREGON

APPLICATION FOR WELL IDENTIFICATION TAG

LANDOWNER INFORMATION

(This well is well # 2 of 2 wells on the property)

Owner's Name: John Bryan

Mailing Address: PO Box 2067

City: Sisters State: OR Zip: 97759

Send Well Tag to (realtor or other party name & address): Susan Lester, R.E. Broker

WINDERMERE / C.O. R.E. 61510 S Hwy 97 Bend, Or 97702

WELL LOCATION INFORMATION

County: Deschutes Township: 14 North or South (circle one) Range: 11 East or West (circle one)

Section: 11 SW 1/4 NW 1/4 Tax Lot #: 105

Street Address of Well: The well log is not correct as to today's address of the home, note: it is 70955 Holmes Rd Sisters, OR 97759

Previously 71100 Holmes
WELL INFORMATION (Do not complete if well report is attached. Information on locating well reports is on reverse.)

Type of Well (i.e. domestic, irrigation, etc): Both Date Well Constructed: 8-5-94

Well Constructor/Company: See attached well log

Well Depth (in feet): _____ Diameter of Well Casing (in inches): _____

Landowner Who Had Well Constructed or Previous Owner at the Time Well was Constructed (if known):

John Bryan

Other Information: note 2nd well tag application

Mail form to: Oregon Water Resources Department, 725 Summer St. NE, Suite A, Salem, OR 97301-1271, or fax to 503-986-0902.

RECEIVED

OCT 24 2007

WATER RESOURCES DEPT
SALEM, OREGON

1 10480

DESC 52005 OFF

NOV 02 1998

STATE OF OREGON WATER SUPPLY WELL REPORT WATER RESOURCES DEPT. SALEM, OREGON

WELL I.D. # L 29205 START CARD # 114509

(1) OWNER: Name John Bryan Address P.O. Box 12067 City Sisters State OR Zip 97759

(2) TYPE OF WORK [X] New Well [] Deepening [] Alteration [] Abandonment

(3) DRILL METHOD: [X] Rotary Air [] Rotary Mud [] Cable [] Auger [] Other

(4) PROPOSED USE: [X] Domestic [] Community [] Industrial [] Irrigation [] Thermal [] Injection [] Livestock [] Other

(5) BORE HOLE CONSTRUCTION: Special Construction approval [] Yes [X] No Depth of Completed Well 620 ft.

Table with columns: Diameter, From, To, Material, From, To, Sacks or pounds. Row 1: 12, 0, 18 1/2, Bentonite, 0, 18 1/2, 10. Row 2: 8, 18 1/2, 620, GTO, , ,

How was seal placed: Method [] A [] B [] C [] D [] E [] Other Poured in dry

(6) CASING/LINER: Table with columns: Diameter, From, To, Gauge, Steel, Plastic, Welded, Threaded. Casing: 8, 4 1/2, 18 1/2, 250. Liner: 6, -10, 620, 188.

Final location of shoe(s)

(7) PERFORATIONS/SCREENS: Table with columns: From, To, Slot size, Number, Diameter, Tele/pipe size, Casing, Liner. Row 1: 580, 620, 1/2 x 3/32, 360, 6, , [], [X]

(8) WELL TESTS: Minimum testing time is 1 hour. [] Pump [] Baller [X] Air [] Flowing Artesian. Yield gal/min 40, Drawdown 0, Drill stem at 6.15, Time 1:10.

Temperature of water 50° Depth Artesian Flow Found. Was a water analysis done? [] Yes By whom. Did any strata contain water not suitable for intended use? [] Too little [] Salty [] Muddy [] Odor [] Colored [] Other.

(9) LOCATION OF WELL by legal description: County Deschutes Latitude Longitude Township 14 N or S Range 11 or W. WM. Section 11.5 SW 1/4 NW 1/4 Tax Lot 105 Lot Block Subdivision Street Address of Well (or nearest address) 70955 Holms Rd Sisters, OR, 97759

(10) STATIC WATER LEVEL: 343 ft. below land surface. Date 10-20-98. Artesian pressure lb. per square inch. Date

(11) WATER BEARING ZONES: Depth at which water was first found 352

Table with columns: From, To, Estimated Flow Rate, SWL. Row 1: 352, 410, 8, 343. Row 2: 410, 422, 12, 343. Row 3: 422, 541, 20, 343. Row 4: 541, 580, 26, 343. Row 5: 580, 620, 40, 343.

(12) WELL LOG: Ground Elevation

Table with columns: Material, From, To, SWL. Rows: Top soil (0-2), Brown sand stone (2-297), Lava (297-352, 343), W.B. Red sand stone (352-410), W.B. Brecken Lava (410-422), W.B. Brown sand stone (422-541), W.B. Brecken Lava (541-580), W.B. Red Cinders (580-620).

RECEIVED

OCT 24 2007

WATER RESOURCES DEPT SALEM, OREGON

Date started 10-16-98 Completed 10-20-98 (unbonded) Water Well Constructor Certification:

I certify that the work I performed on the construction, alteration, or abandonment of this well is in compliance with Oregon water supply well construction standards. Materials used and information reported above are true to the best of my knowledge and belief.

Signed Jeff Handelle WWC Number Date 10-27-98

(bonded) Water Well Constructor Certification:

I accept responsibility for the construction, alteration, or abandonment work performed on this well during the construction dates reported above. All work performed during this time is in compliance with Oregon water supply well construction standards. This report is true to the best of my knowledge and belief.

Signed Doug Aiken WWC Number 1255 Date 10-27-98

(ON PARCEL 3)

Desc 57601

STATE OF OREGON
WATER SUPPLY WELL REPORT
(as required by ORS 537.765)

DESC 57601

WELL I.D. # L 49658

START CARD # 180707

Instructions for completing this report are on the last page of this form.

(1) LAND OWNER Name Carl Berg Well Number _____
Address 69550 Holmes Rd.
City Sisters State OR Zip 97159

(2) TYPE OF WORK New Well
 Deepening Alteration (repair/recondition) Abandonment Conversion

(3) DRILL METHOD
 Rotary Air Rotary Mud Cable Auger Cable Mud
 Other _____

(4) PROPOSED USE
 Domestic Community Industrial Irrigation
 Thermal Injection Livestock Other _____

(5) BORE HOLE CONSTRUCTION Special Construction: Yes No
Depth of Completed Well 640 ft.
Explosives used: Yes No Type _____ Amount _____

BORE HOLE			SEAL			Sacks or Pounds
Diameter	From	To	Material	From	To	
1 1/2"	0	22'	Bent.	0	28'	12 SACKS
8"	22'	468'				
6"	468'	640'				

How was seal placed: Method A B C D E
 Other packed dry
Backfill placed from _____ ft. to _____ ft. Material _____
Gravel placed from _____ ft. to _____ ft. Size of gravel _____

(6) CASING/LINER

Diameter	From	To	Gauge	Steel	Plastic	Welded	Threaded
Casing: 8"	0	22'	1.315"	<input checked="" type="checkbox"/>	<input type="checkbox"/>	<input checked="" type="checkbox"/>	<input type="checkbox"/>
Liner: 6"	2	468'	1.22"	<input checked="" type="checkbox"/>	<input type="checkbox"/>	<input checked="" type="checkbox"/>	<input type="checkbox"/>

Drive Shoe used Inside Outside None
Final location of shoe(s) _____

(7) PERFORATIONS/SCREENS
 Perforations Method N/A
 Screens Type _____ Material _____

From	To	Slot Size	Number	Diameter	Tele/pipe size	Casing	Liner
						<input type="checkbox"/>	<input type="checkbox"/>
						<input type="checkbox"/>	<input type="checkbox"/>
						<input type="checkbox"/>	<input type="checkbox"/>
						<input type="checkbox"/>	<input type="checkbox"/>

(8) WELL TESTS: Minimum testing time is 1 hour
 Pump Bailor Air Flowing Artesian

Yield gal/min	Drawdown	Drill stem at	Time
5.3 gal/min	5'	640	1 HR

Temperature of water 56° Depth Artesian Flow Found _____
Was a water analysis done? Yes By whom _____
Did any strata contain water not suitable for intended use? Too little
 Salty Muddy Odor _____
Depth of strata: _____

(9) LOCATION OF WELL (legal description)
County Deschutes
Tax Lot 203 Lot _____
Township 14 N or S Range 11 E or W WM
Section 33 NW 1/4 NE 1/4

Lat _____ " or _____ (degrees or decimal)
Long _____ " or _____ (degrees or decimal)

Street Address of Well (or nearest address)
69550 Holmes Rd.

(10) STATIC WATER LEVEL
478 ft. below land surface. Date 7/23/06
_____ ft. below land surface. Date _____
Artesian pressure N/A lb. per square inch Date _____

(11) WATER BEARING ZONES 478 ft.

From	To	Estimated Flow Rate	SWL
478	640	50 + gpm	478

(12) WELL LOG

Material	From	To	SWL
TOP Soil	0	1'	
clay, grey	1'	57'	
sandstone brown	57'	81'	
clay, grey	81'	216'	
sandstone brown	216'	332'	
clay, grey	332'	435'	
sandstone	435'	477'	
clay, grey	477'	478'	
basalt, grey	478'	640'	478
basalt, brown/grey			

Date Started 6/29/06 Completed 7/23/06

(unbonded) Water Well Constructor Certification
I certify that the work I performed on the construction, deepening, alteration, or abandonment of this well is in compliance with Oregon water supply well construction standards. Materials used and information reported above are true to the best of my knowledge and belief.

WWC Number 1371 Date 8/20/06
Signed [Signature]

(bonded) Water Well Constructor Certification
I accept responsibility for the construction, deepening, alteration, or abandonment work performed on this well during the construction dates reported above. All work performed during this time is in compliance with Oregon water supply well construction standards. This report is true to the best of my knowledge and belief.

WWC Number 1371 Date 08/20/06
Signed [Signature]

RECEIVED AUG 28 2006

1 10480

OCT 24 2006

WATER RESOURCES DEPT SALEM, OREGON

**Water Right Transfer Supplemental Form B
AFFIDAVIT ATTESTING TO THE USE OF WATER**

RECEIVED
OCT 24 2007
WATER RESOURCES DEPT
SALEM, OREGON

State of Oregon)
) ss
County of Deschutes)

I, Stan Stenstadvold, in my capacity as landowner,
mailing address 7095 Holmes Road, Sisters, OR 97759
telephone number (541) 504-4602, being first duly sworn depose and say:

1. I attest that:

- Water was used during the previous five years on the entire authorized place of use of the water right proposed for transfer as described on the accompanying transfer application; or
- The water right was leased instream at some time within the last five years. The instream lease number is as follows: _____; or
- The water right is not subject to forfeiture and documentation that a presumption of forfeiture for non-use would be rebutted under ORS 540.610(2) is attached.

2. My knowledge of the exercise or status of the water right is based on (check one):

- Personal observation Professional expertise

3. My knowledge is specific to the use of water at the following locations:

Township	Range	Mer	Sec	¼ ¼ Section	Gov't Lot or DLC	Acres (if applicable)
14S	10E	WM	11	SW NW		21.0
				SE NW		0.8

(continues on reverse side)

Please print legibly or type. Be as specific as possible. Attach additional pages if you need more space. Supporting documentation must be attached.

4. The water right was exercised for the authorized purpose described below (e.g., crops grown):

Irrigation of pasture

5. The water delivery system used to apply water as authorized by the right is described below:

WATER IS PUMPED FROM 2 WELLS INTO 2 PONDS. FROM PONDS, IT IS PUMPED INTO 2" LINES THAT SERVE IMPACT SPRINKLERS IN 6 PASTURES. THERE ARE APPROXIMATELY 96 SPRINKLERS THAT SERVE IRRIGATED AREAS

6. One or more of the following documentation supporting the above statements is attached:

- Copy of a water right certificate that was issued within the last five years (not a remaining right certificate),
- Copies of receipts from sales of irrigated crops or for expenditures relating to the use of water,
- Records such as Farm Service Agency crop reports, irrigation district records, an NRCS farm management plan, or records of other water suppliers,
- Dated aerial photographs of the lands or other photographs containing sufficient detail to establish the location and date of the photograph,
- Dedicated power usage records or receipts,
- Instream lease number _____,
- Other: _____

X *Stein Stenstad*
Signature of Affiant

9/28/2007
Date

X *Livela Stenstad*

Signed and sworn to (or affirmed) before me this 28 day of Sept, 2007.



Karen Skye
Notary Public for Oregon

My Commission Expires: 8-17-11

Please print legibly or type. Be as specific as possible. Attach additional pages if you need more space. Supporting documentation must be attached.

Supplemental Form B

RECEIVED

Affidavit Attesting to the Use of Water

OCT 24 2007

WATER RESOURCES DEPT
SALEM, OREGON

T 10481



Western Title & Escrow Company
450 SW Powerhouse Drive, Suite 429
Bend, OR 97702
Office Phone: **(541) 389-5751**
Office Fax: **(541) 382-9182**

Stan Stenstadvold
Attention: Stan Stenstadvold
70955 Holmes Road
Sisters, OR 97759

Date Prepared: **May 15, 2009**
Report Number: **23838**
Lot Book Service: **\$200.00**

LOT BOOK REPORT

We have searched our Tract Indices as to the following described real property:

SEE ATTACHED EXHIBIT "A"

and dated as of **May 07, 2009** at **5:00 p.m.**

We find that the title is vested in:

Linda J. Stenstadvold and Stan M. N. Stenstadvold, as tenants by the entirety

We also find the following apparent encumbrances prior to the effective date hereof:

1. Regulations, including levies, liens, assessments, water and irrigation rights and easements for ditches and canals of Three Sisters Irrigation District.
2. The existence of roads, railroads, irrigation ditches and canals, telephone, telegraph and power transmission facilities.
3. Reservations, including the terms and provisions thereof, as disclosed by instrument,
Recorded: October 14, 1912
Document No.: 12-156, Deschutes County Records
4. Reservations, including the terms and provisions thereof, as disclosed by instrument,
Recorded: August 9, 1976
Document No.: 235-369, Deschutes County Records

5. Reservations, including the terms and provisions thereof, as disclosed by instrument,
Recorded: October 17, 1979
Document No.: 309-625, Deschutes County Records
6. Subject to the Deschutes County Solar Ordinance as delineated on the recorded plat.
7. Consent to Annex, including the terms and provisions thereof,
Dated: May 17, 2004
Recorded: May 21, 2004
Document No.: 2004-29875, Deschutes County Records
8. State of Oregon Well Ownership Information Form, including the terms and provisions thereof,
Dated: July 23, 2004
Recorded: July 23, 2004
Document No.: 2004-43624, Deschutes County Records
9. State of Oregon Well Ownership Information Form, including the terms and provisions thereof,
Dated: July 23, 2004
Recorded: July 23, 2004
Document No.: 2004-43625, Deschutes County Records
10. Trust Deed, to secure an indebtedness in the amount shown below, and any other obligations secured thereby:
Amount: \$2,000.00
Dated: July 23, 2004
Recorded: July 23, 2004
Document No.: 2004-43626, Deschutes County Records
Grantor: Linda J. Stenstadvold and Stan M. N. Stenstadvold, wife and husband
Trustee: USAA Federal Savings Bank
Beneficiary: Mortgage Electronic Registration Systems, Inc., as nominee for USAA Federal Savings Bank
MIN No.: 100105600015130148
11. An easement created by instrument, including the terms and provisions thereof,
Dated: July 3, 2006
Recorded: July 7, 2006
Document No.: 2006-46654, Deschutes County Records
In favor of: Central Electric Cooperative, a cooperative corporation

12. Trust Deed to secure an indebtedness in the amount shown below, and any other obligations secured thereby:

Amount: \$405,000.00
Dated: October 15, 2007
Recorded: October 31, 2007
Document No.: 2007-57748, Deschutes County Records
Grantor: Linda J. Stenstadvold and Stan M. N. Stenstadvold,
wife and husband
Trustee: Michael G. Magnus, Esq.
Beneficiary: USAA Federal Savings Bank

Note: Taxes paid in full for the year 2008-2009

Original Amount: \$6,685.14
Tax Lot No.: 14-11-00-00-00105
Account No.: 181443, Code 6-051

This report is to be utilized for information only. Any use of this report as a basis for transferring, encumbering or foreclosing the real property described will require payment in an amount equivalent to applicable title insurance premium as required by the rating schedule on file with the Oregon Insurance Division.

The liability of Western Title & Escrow Company is limited to the addressee and shall not exceed the premium paid hereunder.

Any questions concerning the Lot Book Report should be directed to **Charlie Cookson** at **541-322-9280**, or email at titleofficersupport@westerntitle.com.

Exhibit "A"

A parcel of land being a portion of Parcel 1 of Minor Partition MP-90-68 (Partition Plat No. 1992-34) as recorded with Deschutes County and being more particularly described as follows:

Beginning at the Southwest corner of said Parcel 1, said point also being the East one-quarter corner of Section 11, Township 14 South, Range 11 East, Willamette Meridian, Deschutes County, Oregon; thence North $01^{\circ}30'06''$ East 1275.85 feet to a 3" brass cap at the North one-sixteenth corner of said Section 11; thence North $88^{\circ}49'31''$ East, 1309.25 feet to a 3" brass cap at the Northwest one-sixteenth corner of said Section 11; thence North $88^{\circ}49'31''$ East, 281.51 feet to a $5/8''$ iron rod on the Easterly right-of-way of Holmes County Road; thence along said right-of-way the following courses; South $40^{\circ}36'55''$ West, 349.50 feet; thence South $21^{\circ}48'15''$ West, 775.78 feet; thence South $09^{\circ}54'45''$ West, 315.18 feet to a point on the East-West centerline of said Section 11, a $5/8''$ iron rod; thence along said centerline, South $89^{\circ}21'10''$ West, 1054.34 feet to the point of beginning.

EXCEPTING THEREFROM: A 50.00 wide strip for Holmes County Road.

05/21/2009

To: USAA Federal Savings Bank
From: Linda Stenstadvold and Stan Stenstadvold
Account number: 10512905
Loan number: 85311827
USAA Number: 012195080
Subject: Notification of change status of irrigation rights on property

We are in the process of selling part of the irrigation rights that came with the property at 70955 Holmes Rd, Sisters, Oregon. Part of the sale process requires we notify any lien holders of the property about the sale.

The property came with 21 acres of irrigation rights. A survey of the designated acres showed that of the 21 acres 9 acres were not suitable for irrigating.

Attached is a copy of the documentation we are required to send.

We do not need a release of lien for this transaction.

Cc. Vern Church, Klamath Basin Water Manager

Fax Cover Sheet

70955 Holmes Rd
Sisters, OR 97759
(541) 504-4602

Send to: USAA Federal Savings Bank	From: Stan & Linda Stenstadvoid
Attention:	Date: 05/21/2009
Office Location: 10750 McDermott Bank San Antonio, Texas 78288	Home Location: 70955 Holmes Rd Sisters, Or 97759
Fax Number: (800) 531-5717	Phone Number: (541) 504-4602

- Urgent
- Reply ASAP
- Please comment
- Please Review
- For your Information

Total pages, including cover: 11

Comments:

Below is the FAX confirmation that it went through.

HP Officejet 6210
Personal Printer/Fax/Copier/Scanner

Log for
The Pony Express
5415491811
May 21 2009 10:32AM

Last Transaction

<u>Date</u>	<u>Time</u>	<u>Type</u>	<u>Identification</u>	<u>Duration</u>	<u>Pages</u>	<u>Result</u>
May 21	10:27AM	Fax Sent	18005315717	4:27	11	OK

05/21/2009

To: USAA Federal Savings Bank - PHH Mortgage Service Center
From: Linda Stenstadvold and Stan Stenstadvold
Account number: 10512905
Loan number: 28015543
Subject: Notification of change status of irrigation rights on property

We are in the process of selling part of the irrigation rights that came with the property at 70955 Holmes Rd, Sisters, Oregon. Part of the sale process requires we notify any lien holders of the property about the sale.

The property came with 21 acres of irrigation rights. A survey of the designated acres showed that of the 21 acres 9 acres were not suitable for irrigating.

Attached is a copy of the documentation we are required to send.

We do not need a release of lien for this transaction.

Cc. Vern Church, Klamath Basin Water Manager

Fax Cover Sheet

70955 Holmes Rd
Sisters, OR 97759
(541) 504-4602

Send to: USAA Federal Savings Bank – Mortgage Service Center	From: Stan & Linda Stenstadvoid
Attention: Special Loans	Date: 05/21/2009
Office Location: Mail Stop SV13 P.O. Box 5452 Mt. Laurel, NJ 08054	Home Location: 70955 Holmes Rd Sisters, Or 97759
Fax Number: (856) 917-2878	Phone Number: (541) 504-4602

- Urgent
- Reply ASAP
- Please comment
- Please Review
- For your information

Total pages, including cover: 10

Comments:

Below is the FAX confirmation that it went through.

HP Officejet 6210
Personal Printer/Fax/Copier/Scanner

Log for
The Pony Express
5415491811
May 21 2009 10:26AM

Last Transaction

<u>Date</u>	<u>Time</u>	<u>Type</u>	<u>Identification</u>	<u>Duration</u>	<u>Pages</u>	<u>Result</u>
May 21	10:22AM	Fax Sent	18569172878	4:06	10	OK



Oregon

Theodore R. Kulongoski, Governor

Water Resources Department
North Mall Office Building
725 Summer Street NE, Suite A
Salem, OR 97301-1266
503-986-0900
FAX 503-986-0904

November 5, 2007

LINDA STENSTAVOLD
STAN STENSTAVOLD
70955 HOLMES RD
SISTERS OR 97759

Reference: Transfer 10480

On October 24, 2007 we received your water right transfer application. The application was accompanied by \$800.00. Our receipt 90319 is enclosed.

By copy of this letter, we are asking the Watermaster for a report regarding the potential for injury to existing water rights which may be caused by the change.

Your application will be examined to determine if additional information is needed. You will be contacted following this examination. A number of other transfer applications are also awaiting review. As a result, it may be some time before we are able to process your application. If you wish to have your application processed more quickly, you may want to consider use of the Department's reimbursement authority. Under this authority an applicant may receive expedited review by paying the full cost for a pre-qualified contractor to process the applications. For more information on the Reimbursement Authority program, see our website at http://www.wrd.state.or.us/OWRD/mgmt_reimbursement.shtml or call the transfer section.

Except as provided under ORS 540.510(3) for municipalities, you may not use water for the new use, in the new place of use or from the new point of diversion until the transfer application has been approved. In order to avoid any possible forfeiture of the water right, you should continue to use the water as described by your existing water right. If the land is sold before the transfer is approved, the buyer's consent to the transfer will be required unless a recorded deed or other legal document clearly established that the water right was not conveyed in the sale.

We will notify you if additional information or corrections to the application or map are required.

If you have any questions, please call the Transfer Section, (503)986-0883.

cc: Watermaster #11
Michelle Sims, CWRE
Groundwater
Bob Frack (69582 Holmes Rd, Sister, OR 97759)

enclosure





Oregon

Theodore R. Kulongoski, Governor

Water Resources Department

725 Summer Street NE, Suite A

Salem, OR 97301-1271

503-986-0900

FAX 503-986-0904

**Notice of Application for
Water Right Transfer, Temporary Transfer, or Permit Amendment
11/06/07**

The Department seeks comment on the recently-filed application listed below. Any person may comment on the application. Comments must be received by the Department within 30 days of the date of this notice. The Director may presume that the transfer would be allowed by, and compatible with comprehensive plans unless an affected local government informs the Director otherwise within 30 days of this notice.

County: Deschutes
Transfer: T -10480
Water Right: Cert:82985 OR *
Priority Date: 1994
Name: LINDA STENSTAVOLD
Address: 70955 HOLMES RD; SISTERS OR 97759
Change: POU, POA
Source: A WELL > SQUAW CREEK
Authorized POU: T14S R11E 11
Proposed POU: T14S R11E 33
Authorized POA: T14S R11E 11
Proposed POA: T14S R11E 33

The holder of a water right may apply to permanently change an existing water use subject to transfer. A transfer application may involve any of the following changes: Point of diversion or appropriation (POD; POA); Additional point of diversion or appropriation (APOD; APOA); Historic POD (HIST); Place of use (POU); Character of use (USE); Instream (ISWR); Substitution (SUB); or Exchange (EXCH).

The holder of a water right subject to transfer may request to temporarily change the place of use of the water for up to 5 years and, if necessary to convey the water, to temporarily change the point of diversion or appropriation.

The holder of a water right permit may apply to change a point of diversion (POD) or appropriation (POA) or to change the place of use (POU).

Any person who provides comments within the comment period will receive a copy of the Department's preliminary determination of whether the application should be approved or rejected after the Department has completed a review of the application and will be provided an opportunity to protest the application and preliminary determination at that time. Comments should be sent to the Transfers Section at the Department's Salem office.

This is a final order in other than a contested case. This order is subject to judicial review under ORS 183.484. Any petition for judicial review must be filed within the 60 day time period specified by ORS 183.484(2). Pursuant to ORS 536.075 and OAR 137-004-0080 you may either petition for judicial review or petition the Director for reconsideration of this order. A petition for reconsideration may be granted or denied by the Director, and if no action is taken within 60 days following the date the petition was filed, the petition shall be deemed denied.

In addition, under ORS 537.260 any person with an application, permit or water right certificate subsequent in priority may jointly or severally contest the issuance of the certificate at any time before it has issued, and after the time has expired for the completion of the appropriation under the permit, or within three months after issuance of the certificate.

STATE OF OREGON

COUNTY OF DESCHUTES

CERTIFICATE OF WATER RIGHT

THIS CERTIFICATE ISSUED TO

Stan M.N. Stenstadvold
Linda J. Stenstadvold
70955 Holmes Road
Sisters, OR 97759

Stephen M. Sparks
Stephen M. Sparks Revocable Trust
12021 Wetherfield Lane
Potomac, MD 20843

This Certificate confirms the right to use the waters perfected under the terms of the Permit. The amount of water to which this right is entitled is limited to an amount actually beneficially used and shall not exceed the amount described, or its equivalent in case of rotation, measured at the point of diversion from the source. The specific limits and conditions of this right are listed below.

APPLICATION FILE NUMBER: G-13640

PERMIT NUMBER: G-12711

SOURCE OF WATER: Four Wells within the Deschutes Basin

PURPOSE OR USE: Irrigation of 97.8 Acres; being irrigation of 21.8 acres for Stenstadvold, and irrigation of 76.0 acres for Sparks

G-13640.GC

Certificate Number 82985

MAXIMUM RATE ALLOWED: 1.22 cubic feet per second (cfs); 0.27 cfs for Stenstadvold being 0.27 cfs from either well in any combination, and 0.95 cfs for Sparks being 0.41 cfs from Well #2A and 0.95 from Well #3 in any combination.

PERIOD OF USE: March 1 through October 31

DATE OF PRIORITY: March 10, 1994

THE POINTS OF APPROPRIATION ARE LOCATED AS FOLLOWS:

Stenstadvold:

Well 1: SW $\frac{1}{4}$ NW $\frac{1}{4}$ Section 11, T. 14 S., R. 11 E., W.M.; 1350 feet South and 440 feet East from the NW corner of Section 11; and
Well 4: SW $\frac{1}{4}$ NW $\frac{1}{4}$ Section 11, T. 14 S., R. 11 E., W.M.; 2570 feet South and 45 feet East from the NW corner of Section 11.

Sparks:

Well 2A: NE $\frac{1}{4}$ SE $\frac{1}{4}$ Section 11, T. 14 S., R. 11 E., W.M.; 610 feet South, and 1000 feet West from the East $\frac{1}{4}$ corner of Section 11; and
Well 3: NE $\frac{1}{4}$ NE $\frac{1}{4}$ Section 11, T. 14 S., R. 11 E., W.M.; 1340 feet North, and 1070 feet West from East $\frac{1}{4}$ corner of Section 11.

The amount of water used for IRRIGATION under this right, together with the amount secured under any other right existing for the same lands, is limited to a diversion of ONE-EIGHTIETH of one cubic foot per second (or its equivalent) and 3.0 acre-feet for each acre irrigated during the irrigation season of each year.

THE PLACE OF USE IS LOCATED AS FOLLOWS:

Stenstadvold:

SW $\frac{1}{4}$ NW $\frac{1}{4}$ 21.0 acres
SE $\frac{1}{4}$ NW $\frac{1}{4}$ 0.8 acre
Section 11

Sparks:

NE $\frac{1}{4}$ NE $\frac{1}{4}$ 19.3 acres
NW $\frac{1}{4}$ NE $\frac{1}{4}$ 6.3 acres
SW $\frac{1}{4}$ NE $\frac{1}{4}$ 2.6 acres
SE $\frac{1}{4}$ NE $\frac{1}{4}$ 31.1 acres
NE $\frac{1}{4}$ SE $\frac{1}{4}$ 10.2 acres
Section 11
T. 14 S., R. 11 E., W.M.

NW $\frac{1}{4}$ NW $\frac{1}{4}$ 6.3 acres
SW $\frac{1}{4}$ SW $\frac{1}{4}$ 0.2 acre
Section 12
T. 14 S., R. 11 E., W.M.

Measurement, recording and reporting conditions:

- A. The water user shall install a meter or other suitable measuring device as approved by the Director. The water user shall maintain the meter or measuring device in good working order.
- B. The water user shall allow the watermaster access to the meter or measuring device; provided however, where the meter or measuring device is located within a private structure, the watermaster shall request access upon reasonable notice.
- C. The Director may require the water user to keep and maintain a record of the amount (volume) of water used and may require the water user to report water use on a periodic schedule as established by the Director. In addition, the Director may require the water user to report general water use information, the periods of water use and the place and nature of use of water under the right. The Director may provide an opportunity for the water user to submit alternative reporting procedures for review and approval.

If substantial interference with a senior water right occurs due to withdrawal of water from any well listed on this right, then use of water from the well(s) shall be discontinued or reduced and/or the schedule of withdrawal shall be regulated until or unless the Department approves or implements an alternative administrative action to mitigate the interference. The Department encourages junior and senior appropriators to jointly develop plans to mitigate interferences.

Use of water under authority of this right may be regulated if analysis of data available after the permit is issued discloses that the appropriation will measurably reduce the surface water flows necessary to maintain the free-flowing character of a scenic waterway in quantities necessary for recreation, fish and wildlife in effect as of the priority date of the right or as those quantities may be subsequently reduced.

The wells shall be maintained in accordance with the General Standards for the Construction and Maintenance of Water Wells in Oregon. The works shall be equipped with a usable access port, and may also include an air line and pressure gauge adequate to determine water level elevation in the well at all times.

The Director may require water level or pump test results every ten years.


Failure to comply with any of the provisions of this right may result in action including, but not limited to, restrictions on the use, civil penalties, or cancellation of the right.

The right to the use of the water for the above purpose is restricted to beneficial use without waste on the lands or place of use described. The water user is advised that new regulations may require the use of best practical technologies or conservation practices to achieve this end.

By law, the land use associated with this water use must be in compliance with statewide land-use goals and any local acknowledged land-use plan.

The use of water shall be limited when it interferes with any prior surface or groundwater rights.

Issued DEC 29 2006

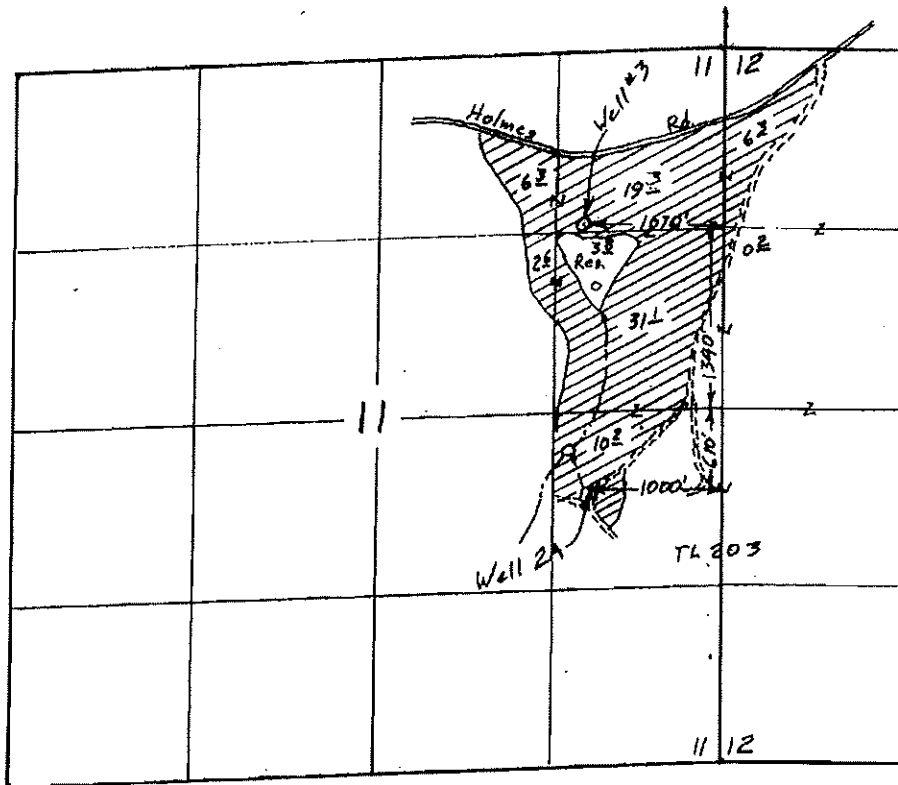


Phillip C. Ward, Director
Water Resources Department

Recorded in State Record of Water Right Certificates Number 82985

G-13640.GC

TOWNSHIP 14 SOUTH, RANGE 11 EAST, W.M.



Scale
1" = 1320'
(4" = 1 mile)

Surveyed Feb 10, 2003 & Oct, 6, 2004

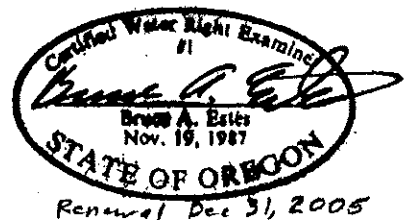
RECEIVED

JUL 25 2005

WATER RESOURCES DEPT
SALEM, OREGON

Claim of Beneficial Use Map
for
STEVEN M. SPARKS REVOCABLE TRUST

App G-13640
Per G-12711
T-9187
& T-9509



This map is for the purpose of locating a water right only and has no intent to provide legal dimensions or the location of property lines.

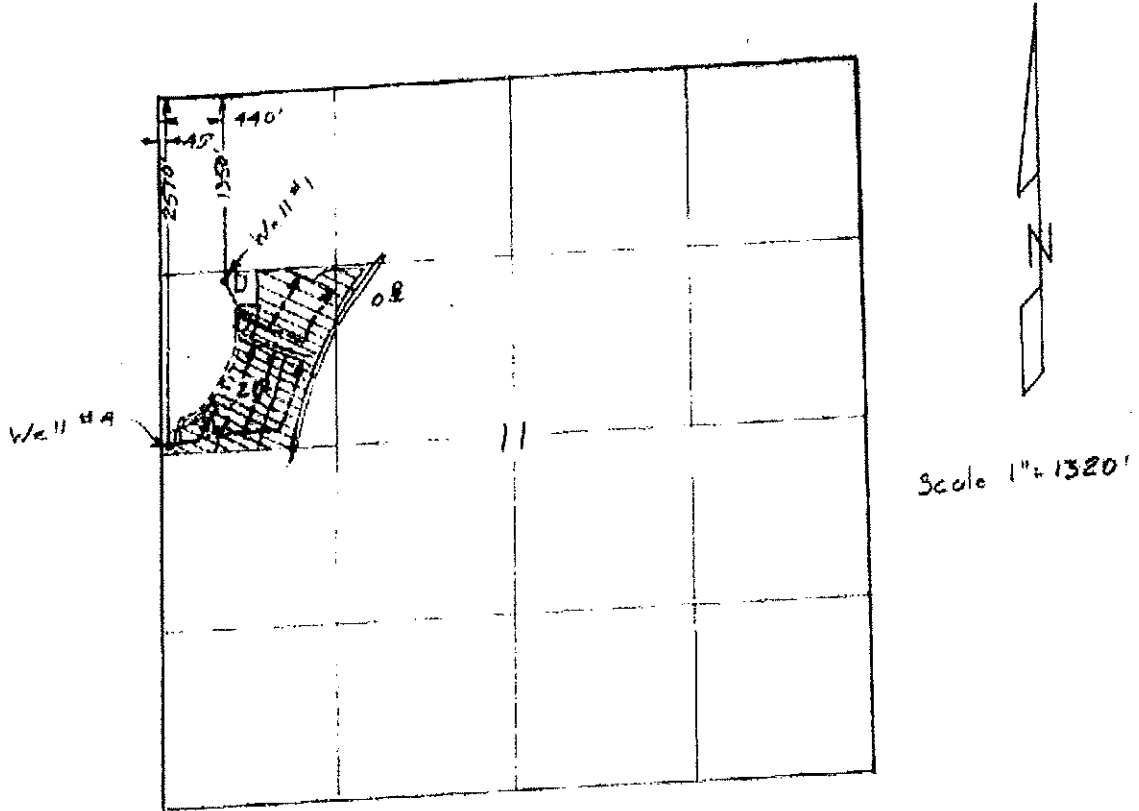
ESTES SURVEYS, LLC
 PO Box 17519 60362 Arnold Rd
 Salem, OR 97308-7519 Bend, OR 97702
 (503) 585-7693 (541) 362-7391

RECEIVED

FEB 22 2005

WATER RESOURCES DEPT
SALEM, OREGON

TOWNSHIP 14 SOUTH, RANGE 11 EAST, W.T.

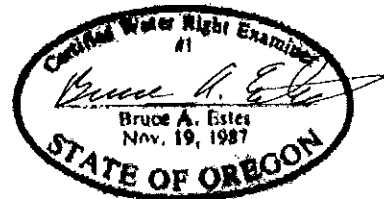


21.2 acres

Surveyed March 24 2003 & Oct 6, 2004

Claim of Beneficial Use Map
for
STAN STENSTADVOLD

App G- 13640
Permit G- 12711
T- 9187
& T- 9509



Renewal Dec 31, 2005


This map is for the purpose of locating a water right only and has no intent to provide legal dimensions or the location of property lines.

ESTES SURVEYS, LLC
 PO Box 17519 60982 Arnold Rd
 Salem, OR 97305-7519 Bend, OR 97702
 (503) 585-7893 (541) 382-7893

Water Right Transfer "Off" Map



Water Right to transfer off land
(Certificate No. 82985, priority date
March 10, 1994)



Water Right to remain on land
(Certificate No. 82985, priority date
March 10, 1994)




Renewal date: 6/30/2008

RECEIVED

NOV 01 2007

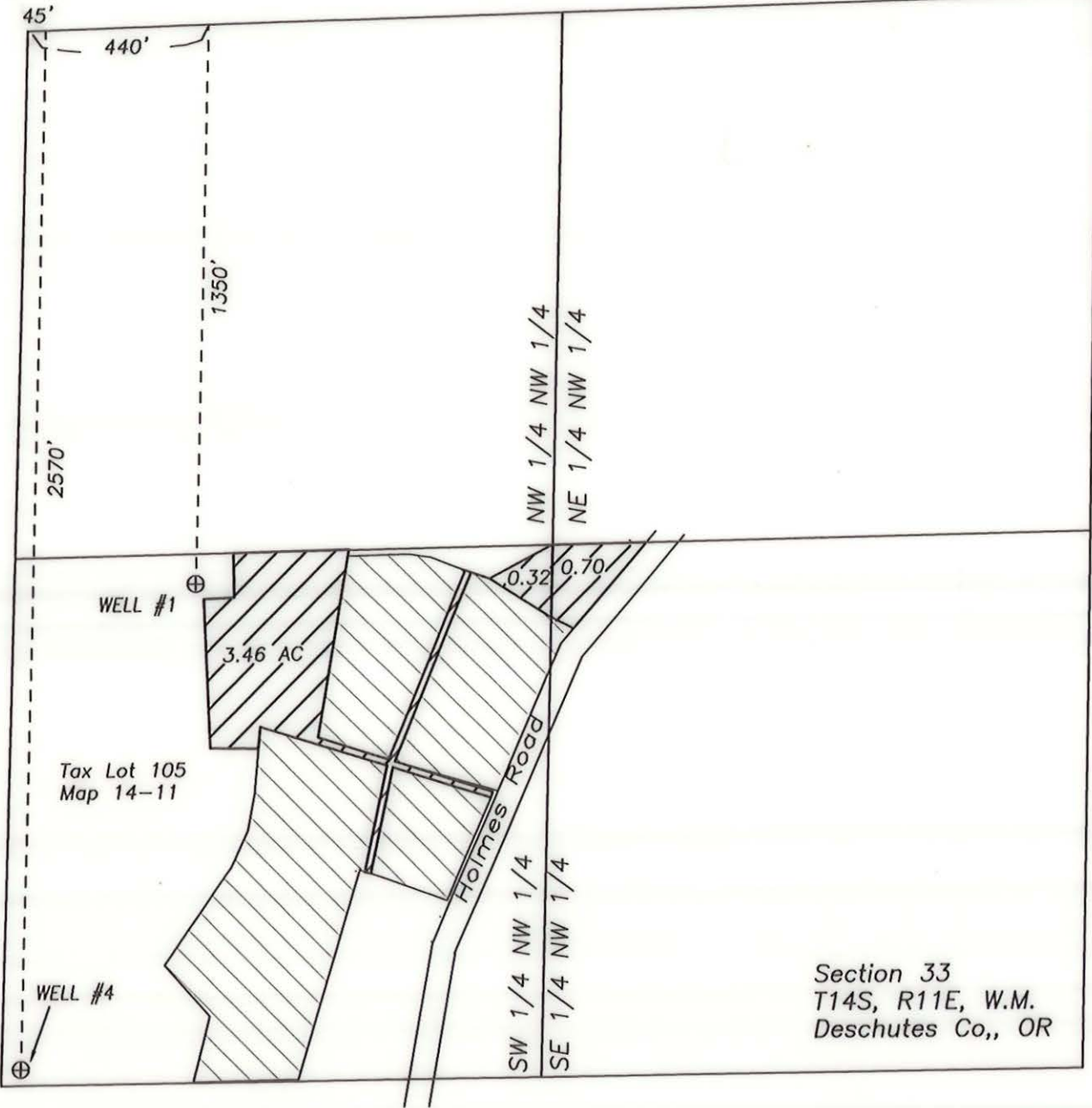
WATER RESOURCES DEPT
SALE OREGON



GRAPHIC SCALE - FEET

THIS MAP IS FOR THE PURPOSE OF IDENTIFYING THE LOCATION OF THE
WATER RIGHT. IT IS NOT INTENDED TO PROVIDE LEGAL DIMENSIONS OR
LOCATIONS OF PROPERTY OWNERSHIP LINES.

T-10480



Section 33
T14S, R11E, W.M.
Deschutes Co., OR

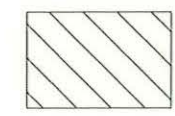
Superseded by map received 11/1/07

T 10480

Water Right Transfer "Off" Map



Water Right to transfer off land
(Certificate No. 82985, priority date
March 10, 1994)




Water Right to remain on land
(Certificate No. 82985, priority date
March 10, 1994)

RECEIVED

OCT 24 2007

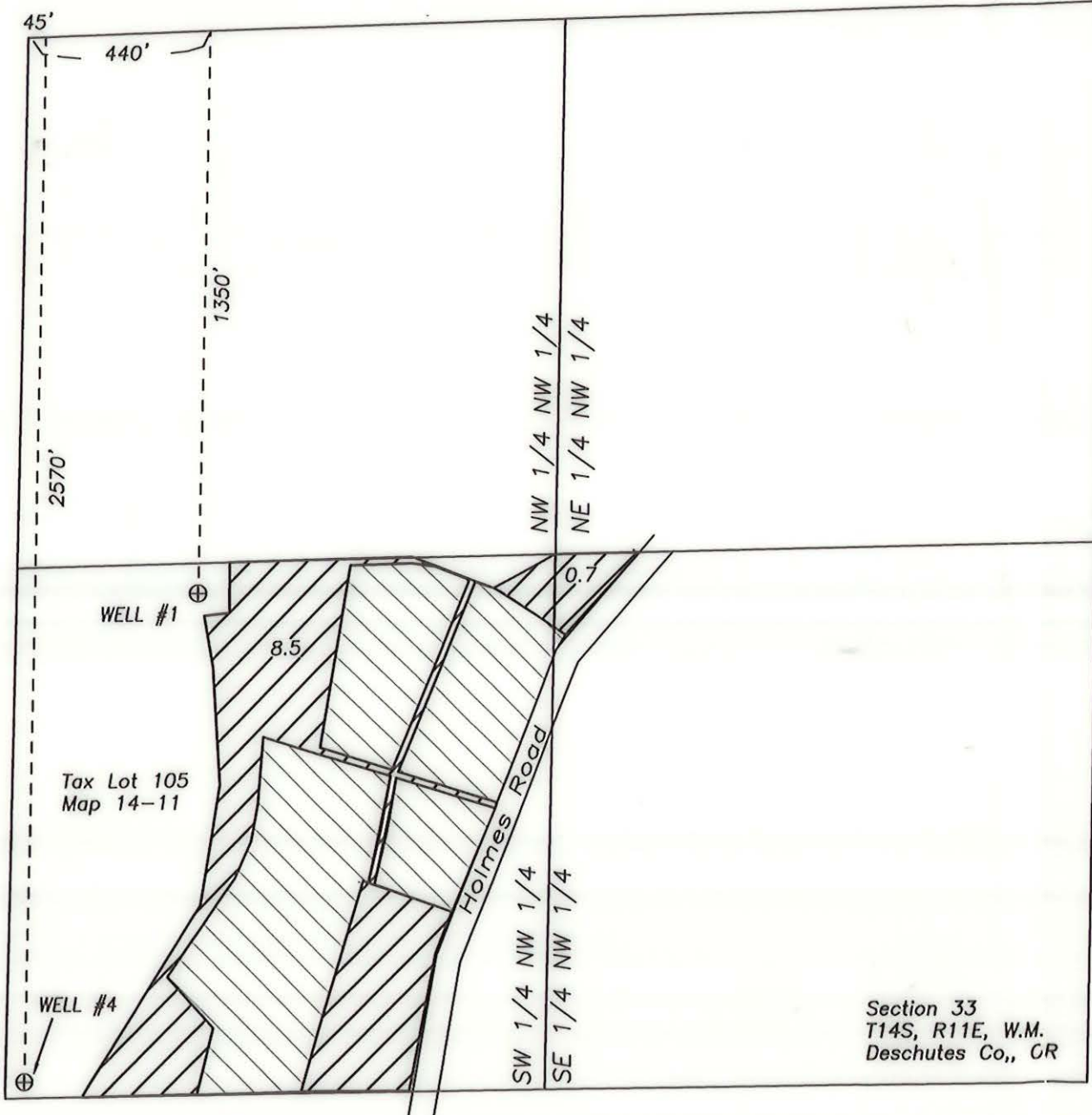
WATER RESOURCES DEPT
SALEM, OREGON



Renewal date: 6/30/2008



THIS MAP IS FOR THE PURPOSE OF IDENTIFYING THE LOCATION OF THE WATER RIGHT. IT IS NOT INTENDED TO PROVIDE LEGAL DIMENSIONS OR LOCATIONS OF PROPERTY OWNERSHIP LINES.



Section 33
T14S, R11E, W.M.
Deschutes Co., OR