

DISTRICT

T-10485

Name Talent Irrigation District

Address PO Box 467
Talent, OR 97540
541 535-1529

Change in POU

Date Filed 11-13-07

Initial notice date 11-20-07

DPD issued date _____

PD issued date _____

PD notice date _____

Date of FO 6/27/2011 Vol 84 Page 600

C-Date _____

COBU due date _____

COBU Received date _____

Certificate issued _____

DESCRIPTION OF WATER RIGHT(S)

Name of Stream Emigrant cr, McDonald cr, Greeley cr, Bear cr, Meiler, Ashlander
Wagner cr, Anderson cr, Coleman cr, Venutchen cr, Meyer cr, Butler cr, Keene cr
Trib. of Bear cr, Lt Applegate River, Rogue River, Senny cr, Emigrant cr

Use DO IR County Jackson
Quantity of water (CFS) _____ No. of Acres _____

Name of ditch _____

App # S 2325 Per # S 1382 Cert # 79212 PR Date 1912

App # 28535 Per # 25915 Cert # _____ PR Date 1915

App # _____ Per # _____ Cert # _____ PR Date _____

App # _____ Per # _____ Cert # _____ PR Date _____

App # _____ Per # _____ Cert # _____ PR Date _____

FEEES PAID
Date 11/13/07 Amount 600.00 Receipt # 90586

FEEES REFUNDED
Date _____ Amount _____ Receipt# _____

Assignments: _____

Irrigation District _____

Agent _____

CWRE _____

CC's list _____

**STATE OF OREGON
WATER RESOURCES DEPARTMENT**

RECEIPT # **90586**

725 Summer St. N.E. Ste. A
SALEM, OR 97301-4172
(503) 986-0900 / (503) 986-0904 (fax)

INVOICE # _____

RECEIVED FROM: Talent Irrigation
BY: District

APPLICATION	
PERMIT	
TRANSFER	7-10485

CASH: CHECK:# 15619 OTHER: (IDENTIFY)

TOTAL REC'D \$ 600.00

1083 TREASURY 4170 WRD MISC CASH ACCT		
0407 COPIES	\$	
OTHER: (IDENTIFY)	\$	
0243 I/S Lease	0244 Muni Water Mgmt. Plan	0245 Cons. Water

4270 WRD OPERATING ACCT		
MISCELLANEOUS		
0407 COPY & TAPE FEES	\$	
0410 RESEARCH FEES	\$	
0408 MISC REVENUE: (IDENTIFY)	\$	
TC162 DEPOSIT LIAB. (IDENTIFY)	\$	
0240 EXTENSION OF TIME	\$	
WATER RIGHTS:		
0201 SURFACE WATER	EXAM FEE \$	0202 RECORD FEE \$
0203 GROUND WATER	\$	0204 \$
0205 TRANSFER	\$ <u>600.00</u>	
WELL CONSTRUCTION		
0218 WELL DRILL CONSTRUCTOR	EXAM FEE \$	0219 LICENSE FEE \$
LANDOWNER'S PERMIT		0220 \$
OTHER (IDENTIFY)		

0536 TREASURY 0437 WELL CONST. START FEE		
0211 WELL CONST START FEE	\$	CARD #
0210 MONITORING WELLS	\$	CARD #
OTHER (IDENTIFY)		

0607 TREASURY 0467 HYDRO ACTIVITY		LIC NUMBER
0233 POWER LICENSE FEE (FWWRD)		\$
0231 HYDRO LICENSE FEE (FWWRD)		\$
HYDRO APPLICATION		\$

TREASURY	OTHER / RDX
FUND _____	TITLE _____
OBJ. CODE _____	VENDOR # _____
DESCRIPTION _____	\$ _____

RECEIPT: **90586** DATED: 11/13/07 BY: L. Pauline

Distribution - White Copy - Customer, Yellow Copy - Fiscal, Blue Copy - File, Buff Copy - Fiscal

State of Oregon
 WATER RESOURCES DEPARTMENT
 NOTICE OF DISTRICT PERMANENT TRANSFER
 (ORS 540.580)

DISTRICT: TALENT IRRIGATION DISTRICT
 ADDRESS: P.O. BOX 467
 TALENT, OREGON 97540
 PHONE: (541) 535-1529

1) WATER RIGHT

CERTIFICATE (S) 79212 & Permit 25915 has been proved up within TID
 PRIORITY: 5/23/1912, 8/20/1915, 7/31/1915, 9/6/1915 9/6/1915

WATER RIGHT LISTED UNDER NAME OF: 79212 in Talent Irrigation District's name; 25915 in U.S.B.R.'s name
 IN CERTIFICATE

2) APPLICANT

NAME: Oak Valley Limited Partnership
 ADDRESS: 105 Christopher Way, Talent OR 97540
 ENCUMBERANCES: None

RECEIVED

NOV 13 2007

WATER RESOURCES DEPT
 SALEM, OREGON

3) TYPE OF CHANGE: PERMANENT CHANGE IN PLACE OF USE

4) LOCATION OF USE: AUTHORIZED POINT OF DIVERSION: On file with the Oregon Water Resources Department

LOCATION OF AUTHORIZED PLACE OF USE

TOWNSHIP	RANGE	SECTION	¼, ¼ OF SECTION	TAX LOT	# OF ACRES IRRIGATED	OTHER USE	CERTIFICATE/SUPPLEMENT
38	1W	23D	NE SE	300	3.76		
38	1W	23D	SE SE	300	2.30		
38	1W	23D	NW NE	300	.20		

5) RECIPIENT 1W 23D 3W SE 300 2.00

38 NAME: Brian Fish
 ADDRESS: 3708 Hwy 99 South, Ashland, OR 97520

Total 8.26

6) LOCATION OF PROPOSED USE

TOWNSHIP	RANGE	SECTION	¼, ¼ OF SECTION	TAX LOT	# OF ACRES IRRIGATED	OTHER USE	CERTIFICATE/SUPPLEMENT
39S	1E	24	NE SW (CA)	603	3.78		79212 & Permit 25915
39S	1E	24	SE SW (CD)	603	4.48		79212 & Permit 25915

Total 8.26

7) EXHIBITS

A. A map showing the location of the present and proposed irrigated lands.

TALENT IRRIGATION DISTRICT hereby certifies that the applicant and recipient are the deed holders of subject properties; that our files are complete with a copy of the recorded documents; that the applicant's land has been irrigated within the last five years or the right appurtenant is not subject to forfeiture, and that applicant and recipient hereby authorize the transfer proposed herein.

NOTICE IS HEREBY GIVEN that this proposed change is subject to the approval of the Bureau of Reclamation and the Oregon Water Resources Department and that the Bureau of Reclamation and/or the Oregon Water Resources Department may reject the transfer or may require mitigation to avoid injury.

TALENT IRRIGATION DISTRICT, AND APPLICANT, HEREBY SWEAR THAT THE ABOVE NOTICE FOR TRANSFER OF WATER RIGHT AND THE STATEMENT'S MADE ARE TRUE AND CORRECT.

APPLICANT: See Attached

DATE: 110485

RECIPIENT: [Signature] BRIAN FISH

DATE: 7/15/04

FOR DISTRICT: [Signature] Jim Pendleton, Manager

DATE: 11/29/04

TALENT IRRIGATION DISTRICT
APPLICATION FOR TRANSFER
OF WATER RIGHTS

- 1) NAME OF LAND OWNER Dak Valley Limited Partnership
SITUS ADDRESS Valley View, Talent, OR.
- 2) DESCRIPTION OF LAND WHERE WATER RIGHT IS PRESENTLY LOCATED.
Acres: 18.5
Map description: Township 38 Range 1W Section 23D Tax Lot 300 + 304
- 3) DESCRIPTION OF LAND WHERE YOU PROPOSE TO MOVE THE WATER RIGHT.
Acres: _____
Map description: Township _____ Range _____ Section _____ Tax Lot _____
- 4) HOW DO YOU PROPOSE TO PROVIDE FOR MEASUREMENT OF THE WATER?
- 5) HOW DO YOU PLAN TO GET THE WATER TO THE NEW PLACE OF IRRIGATION?
- 6) HOW DO YOU PLAN TO CONTROL RUNOFF AND WHERE WILL RUNOFF GO?
- 7) WHAT IS THE LAND CLASS OF THE LAND BEING TRANSFERRED TO?
- 8) ARE THE PROPERTY TAXES CURRENT? yes
- 9) ARE THE IRRIGATION CHARGES CURRENT? yes
- 10) SPECIAL COMMENTS YOU FEEL SHOULD BE CONSIDERED BY THE BOARD OF DIRECTORS IN CONSIDERING THIS APPLICATION.

WHEREAS, said applicant requests the transfer of said water right, and acknowledges that this transfer does not affect the District's right to any easements located on the property.

RECEIVED

Dated this 21 day of March, 1995

NOV 13 2007

(X) Craig Ager

WATER RESOURCES DEPT
SALEM, OREGON

(X) J. J. [Signature]

STATE OF OREGON)
) SS.
COUNTY OF JACKSON)

3-21, 1995

personally appeared the above named _____ and
acknowledged the foregoing instrument to be _____ voluntary act and deed.

Emmy I. Carlson
Notary Public for Oregon

My commission expires: 12-15-95



1 10485

State of Oregon
 WATER RESOURCES DEPARTMENT
 APPLICATION FOR TRANSFER OF WATER RIGHT

* Applicant: OAK Valley Limited
 Mailing Address: TALENT IRRIGATION DISTRICT P.O. BOX 467 TALENT, OREGON 97540 (503) 535-1529

Type of change: _____
 (In point of diversion; place of use; use heretofore made of the water)

1. WATER RIGHT

- A) Is the water right in your name (Y/N)? NO If not, list name: TALENT IRRIGATION DISTRICT
 B) Was the water right determined by a court decree (Y/N)? NO
 1. If yes, list the title of the proceedings: NOT APPLICABLE
 2. Certificate No: NOT APPLICABLE
 C) Was the water right acquired by a water permit (Y/N)? YES
 1. If yes, list the Permit No: _____
 2. Certificate No: NOT AVAILABLE AT THIS TIME
 D) Date of priority right: _____, 19____

- * E) What are your reasons for the proposed changes? subdivision development
 F) The water will be completely applied to the proposed use on or before: _____, 19____

2. LOCATION OF AUTHORIZED USE

- A) What is the source of water (river, stream, well)? _____
 B) Describe the authorized point of diversion:

Location in Reference to Survey Corner	1/4, 1/4 of Section	Section	Township	Range

- C) What is the name of the ditch used? _____
 D) What is the use to which the water is applied? _____
 E) Give the location of the authorized area irrigated or place of use other than for irrigation:

Township	Range	Section	1/4, 1/4 of Section	No. of acres irrigated

RECEIVED
 NOV 13 2007
 WATER RESOURCES DEPT
 SALEM, OREGON

- F) Is the land within an irrigation district? Yes X No _____
 if Yes, which district? TALENT IRRIGATION DISTRICT County JACKSON COUNTY

3. LOCATION OF PROPOSED USE:

NOTE: Answer question A only if the application is for a change in the point of diversion.

- A) Describe the proposed point of diversion:

Location in Reference to Survey Corner	1/4, 1/4 of Section	Section	Township	Range

NOTE: Answer questions B, C, D and E only if the application is for a change in use or place of use.

- * B) Are the lands from which you propose to transfer your water right free of all encumbrances (Y/N)? Y
- * C) If no, give the description below of existing encumbrances:

Encumbrance	Held By	Amount

- D) What is the use to which the water will be applied? IRRIGATION
- E) Give the proposed location of the area irrigated, or place of use if other than for irrigation:

Township	Range	Section	1/4, 1/4 of Section	No. of acres irrigated

4. EXHIBITS

The following exhibits shall be attached to and made part of the application:

- * A) A map prepared by a Certified Water Right Examiner showing the location of the present and proposed points of diversion and the proposed places of use.
- * B) A map showing the location of the places of use and, if any, lands from the existing right that would not be subject to transfer.
- * C) A copy of the current recorded deed to the subject lands. Sharon Slack will supply
- * D) Affidavits from any other landowners or encumbrance holders with interest in the original water right stating that they have no objection to the proposed transfer.
- * E) Evidence that the water has been used within the last five years. see letter

RECEIVED

NOV 13 2007

WATER RESOURCES DEPT
SALEM, OREGON

5. NAME AND ADDRESS OF RECEIVING LANDOWNER(S) IF OTHER THAN APPLICANT:

6. REMARKS:

I (We) * _____, applicant(s), hereby swear that I (we) have read the above application for transfer of water right and that the statements made are true and correct. Dated and signed this * 21 day of March, 19 95.

• [Signature]
(Signature)

• [Signature]
(Signature)

Subscribed and sworn to before me 3-21-95

• [Signature]
Notary Public for Oregon

My commission expires: 12-15-95



(Notarial Seal)

1 10485

OMT Properties

Property Acquisition and Development

March 8, 1995

Ms. Michelle Irwin, Administrative Assistant
Talent Irrigation District
P.O. Box 467
Talent, Or 97540

re: Oak Valley Subdivision
91 Lots, Section 23D, T38, R1W


Dear Ms. Irwin:

This is to confirm that the above listed ground has been converted to a Planned Unit Development as approved by the City of Talent in November of 1993. We have owned the property since 1992, where the land has been under development by ourselves. Prior to our purchasing the property, the previous owner, Mr James Hanscom farmed the property and to our understanding used the water supplied by the Talent Irrigation district for irrigation purposes.

As we are no longer requiring the usage of the water or the water rights, we did to our knowledge donate the water rights of the Park back to the Irrigation district in 1994. However, we submit our paperwork and \$100 fee in order to make sure that it is accomplished at this time.

If you have any further questions, feel free to give me a call.

Very truly yours,



Craig A. Jackson, Comptroller
Oak Valley Limited Partnership

RECEIVED

NOV 13 2007

WATER RESOURCES DEPT
SALEM, OREGON

PAID \$100⁰⁰
#1123 3/28/95

1 10485

Post-It™ brand fax transmittal memo 7671		# of pages	4 P. 001
To	Craig Jackson	From	Michelle
Co.	OMT PROPERTIES	Co.	TID
Dept.		Phone #	(503) 535-1527
Fax #	(503) 440-3801	Fax #	(503) 535-4108

fol 100⁰²
#1123

I/We, CRAIG A. JACKSON & SCOTT CRENSHAW^{L.}, ^{DBA OAK VALLEY LIMITED PRSN}, understand that this water right transfer application will be held by the Talent Irrigation District until the Oregon Water Resources Department completes the Proof Survey and notifies the District that they will accept transfers.

Dated: 3/21/95

Craig A. Jackson

Scott Crenshaw

RECEIVED

NOV 13 2007

WATER RESOURCES DEPT
SALEM, OREGON



May 5, 1994

Talent Irrigation District
Talent, Oregon 97540

Oak Valley Company agrees to transfer the water rights of the property located at 381 W 23 D tax lot 300 containing 15.8 acres of irrigation rights to the Talent Irrigation District in lieu of "buying out of the district".

Oak Valley Co., agrees that the property located at 381 W23D Tax Lot 300 no longer has rights to receive irrigation water as of May 5, 1994.

for Oak Valley Co.,.

cc: Scott Crenshaw, President
file.

RECEIVED

NOV 13 2007
WATER RESOURCES DEPT
SALEM, OREGON

I 10485

KNOW ALL MEN BY THESE PRESENTS, That HOWARD DEYOUNG hereinafter called grantor, corporation for the consideration hereinafter stated, does hereby remise, release and quitclaim unto OAK VALLEY LIMITED PARTNERSHIP

hereinafter called grantee, and unto grantee's heirs, successors and assigns all of the grantor's right, title and interest in that certain real property with the tenements, hereditaments and appurtenances thereunto belonging or in any way appertaining, situated in the County of JACKSON, State of Oregon, described as follows, to-wit:

that portion of that certain Right of Way for Access Road described in Document No. 77-13776, Official Records, Jackson County, Oregon, lying within the following described tract:

38th W 23DA

Parcel 3, as shown on the Minor Land Partition Plat filed in the office of the Jackson County Surveyor as No. 12988 and recorded as partition Plat No. P-60-1992 of "Record of Partition Plats" in Jackson County, Oregon. ALSO Beginning at the Southeast corner of Parcel 1, as shown on Partition Plat No. P-60-1992 of record of Partition Plats" in Jackson County, filed in the office of the Jackson County Surveyor as Survey No. 12988; thence along the South line thereof, North 89° 36' 31" West 80.00 feet; thence leaving said South line, North 00° 00' 03" East 83.93 feet to the Northeasterly line of said Parcel 1; thence along said Northeasterly line, South 55° 34' 06" East 96.99 feet to the Northeasterly corner of said Parcel 1; thence along the Easterly line of said Parcel 1, South 00° 00' 03" West 29.64 feet to the true point of beginning.

#1817
38 W 23DA

RECEIVED

NOV 13 2007

WATER RESOURCES DEPT
SALEM, OREGON

(IF SPACE INSUFFICIENT, CONTINUE DESCRIPTION ON REVERSE SIDE)

To Have and to Hold the same unto the grantee and grantee's heirs, successors and assigns forever. The true and actual consideration paid for this transfer, stated in terms of dollars, is \$ none

However, the actual consideration consists of or includes other property or value given or promised which is the whole consideration (indicate which). (The sentence between the symbols @, if not applicable, should be deleted. See ORS 93.030.)

In construing this deed, where the context so requires, the singular includes the plural and all grammatical changes shall be made so that this deed shall apply equally to corporations and to individuals.

In Witness Whereof, the grantor has executed this instrument this 16th day of August, 1994; if a corporate grantor, it has caused its name to be signed and its seal, if any, affixed by an officer or other person duly authorized thereto by order of its board of directors.

Howard De Young
HOWARD DE YOUNG

THIS INSTRUMENT WILL NOT ALLOW USE OF THE PROPERTY DESCRIBED IN THIS INSTRUMENT IN VIOLATION OF APPLICABLE LAND USE LAWS AND REGULATIONS. BEFORE SIGNING OR ACCEPTING THIS INSTRUMENT, THE PERSON ACQUIRING FEE TITLE TO THE PROPERTY SHOULD CHECK WITH THE APPROPRIATE CITY OR COUNTY PLANNING DEPARTMENT TO VERIFY APPROVED USES.

STATE OF OREGON, County of Jackson ss.
This instrument was acknowledged before me on August 16, 1994,
by Howard De Young
This instrument was acknowledged before me on _____, 19____,
by _____
as _____
of _____

NOTARY PUBLIC - OREGON
COMMISSION NO. 017857
MY COMMISSION EXPIRES AUG. 30, 1998

June G. Carter
Notary Public for Oregon
My commission expires 8-30-98

Grantee's Name and Address
Grantee's Name and Address
After recording return to (Name, Address, Zip):
Until requested otherwise send all tax statements to (Name, Address, Zip):

STATE OF OREGON, County of _____ } ss.
Jackson County, Oregon
Recorded
OFFICIAL RECORDS
2:00 AUG 26 1994 PM
KATHLEEN S. BECKETT
CLERK and RECORDER
By Maryanne Shaw Deputy
NAME _____ TITLE _____
By _____, Deputy

1 10485

04-50

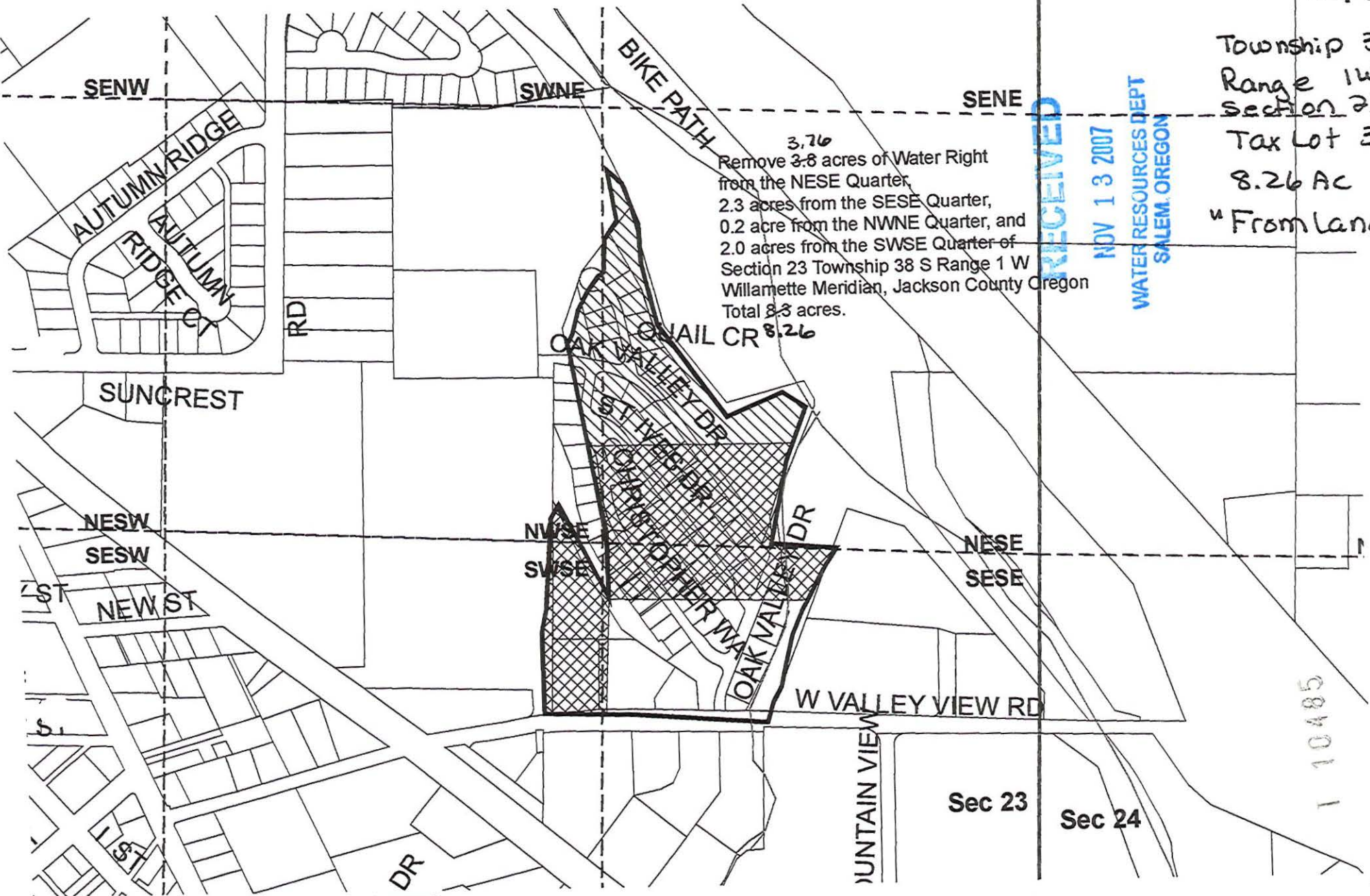
Township 38
Range 1W
Section 23D
Tax Lot 300
8.26 Ac
"Fromland"

RECEIVED

NOV 13 2007

WATER RESOURCES DEPT
SALEM, OREGON




3.76
Remove 3.8 acres of Water Right
from the NESE Quarter,
2.3 acres from the SESE Quarter,
0.2 acre from the NWNE Quarter, and
2.0 acres from the SWSE Quarter of
Section 23 Township 38 S Range 1 W
Willamette Meridian, Jackson County Oregon
Total 8.3 acres.




"From" Land

Transfer of Water Rights from
T. 38 S. R. 1W. Sec. 23 Lot
D300

Legend

-  Approx Area of Old Parcel
-  Change in Place of Use
-  No Change in Place of Use

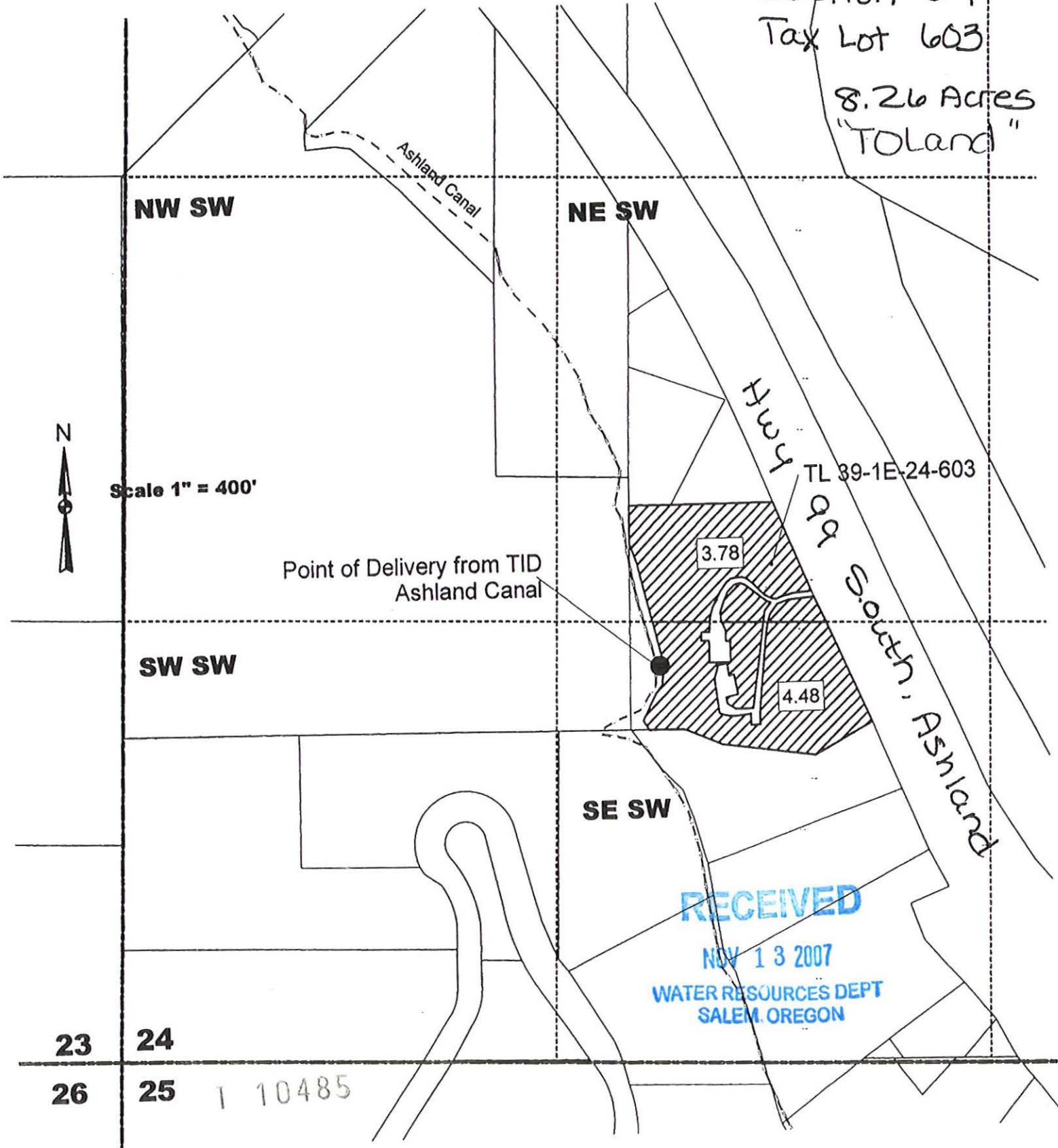
This map is to show the location
of water right only and is not
intended to provide legal dimensions
or location of property ownership
lines.



Scale 1" = 400'

Water Right Transfer
to
Brian Fish Curnow
T39S, R1E, Sec 24, W.M.
Tax Lot 603

TID Transfer Pool
04-50
Township 39
Range 1E
Section 24
Tax Lot 603
8.26 Acres
"Toland"



State of Oregon
WATER RESOURCES DEPARTMENT
NOTICE OF DISTRICT PERMANENT TRANSFER
(ORS 540.580)

DISTRICT: TALENT IRRIGATION DISTRICT
ADDRESS: P.O. BOX 467
TALENT, OREGON 97540
PHONE: (541) 535-1529

1) WATER RIGHT

CERTIFICATE (S): 79212 & Permit 25915 has been proved up within TID
PRIORITY: 5/23/1912, 8/20/1915, 7/31/1915, 9/6/1915 9/6/1915

WATER RIGHT LISTED UNDER NAME OF: 79212 in Talent Irrigation District's name; 25915 in U.S.B.R.'s name
IN CERTIFICATE

RECEIVED

NOV 13 2007

WATER RESOURCES DEPT
SALEM, OREGON

2) APPLICANT

NAME: Oak Valley Limited Partnership
ADDRESS: 105 Christopher Way, Talent OR 97540
ENCUMBERANCES: None

3) TYPE OF CHANGE: PERMANENT CHANGE IN PLACE OF USE

4) LOCATION OF USE: AUTHORIZED POINT OF DIVERSION: On file with the Oregon Water Resources Department

LOCATION OF AUTHORIZED PLACE OF USE

TOWNSHIP	RANGE	SECTION	¼, ¼ OF SECTION	TAX LOT	# OF ACRES IRRIGATED	OTHER USE	CERTIFICATE/SUPPLEMENT
38	1W	23D	NE SE	300	3.76		
38	1W	23D	SE SE	300	2.30		
38	1W	23D	NW NE	300	.20		

5) RECIPIENT 1W 23D 3W SE 300 2.00

38 NAME: Brian Fish
ADDRESS: 3708 Hwy 99 South, Ashland, OR 97520

Total 8.26

6) LOCATION OF PROPOSED USE

TOWNSHIP	RANGE	SECTION	¼, ¼ OF SECTION	TAX LOT	# OF ACRES IRRIGATED	OTHER USE	CERTIFICATE/SUPPLEMENT
39S	1E	24	NE SW (CA)	603	3.78		79212 & Permit 25915
39S	1E	24	SE SW (CD)	603	4.48		79212 & Permit 25915

Total 8.26

7) EXHIBITS

A. A map showing the location of the present and proposed irrigated lands.

TALENT IRRIGATION DISTRICT hereby certifies that the applicant and recipient are the deed holders of subject properties; that our files are complete with a copy of the recorded documents; that the applicant's land has been irrigated within the last five years or the right appurtenant is not subject to forfeiture, and that applicant and recipient hereby authorize the transfer proposed herein.

NOTICE IS HEREBY GIVEN that this proposed change is subject to the approval of the Bureau of Reclamation and the Oregon Water Resources Department and that the Bureau of Reclamation and/or the Oregon Water Resources Department may reject the transfer or may require mitigation to avoid injury.

TALENT IRRIGATION DISTRICT, AND APPLICANT, HEREBY SWEAR THAT THE ABOVE NOTICE FOR TRANSFER OF WATER RIGHT AND THE STATEMENT'S MADE ARE TRUE AND CORRECT.

APPLICANT: See Attached

DATE: 1 10485

RECIPIENT:  BRIAN FISH

DATE: 7/15/04

FOR DISTRICT:  Jim Fendleton, Manager

DATE: 11/29/04

TALENT IRRIGATION DISTRICT
APPLICATION FOR TRANSFER
OF WATER RIGHTS

- 1) NAME OF LAND OWNER Oak Valley Limited Partnership
 STATUS ADDRESS Valley View, Talent, OR.
- 2) DESCRIPTION OF LAND WHERE WATER RIGHT IS PRESENTLY LOCATED.
 Acres: 18.5
 Map description: Township 38 Range 1W Section 23D Tax Lot 300 + 304
- 3) DESCRIPTION OF LAND WHERE YOU PROPOSE TO MOVE THE WATER RIGHT.
 Acres: _____
 Map description: Township _____ Range _____ Section _____ Tax Lot _____
- 4) HOW DO YOU PROPOSE TO PROVIDE FOR MEASUREMENT OF THE WATER?
- 5) HOW DO YOU PLAN TO GET THE WATER TO THE NEW PLACE OF IRRIGATION?
- 6) HOW DO YOU PLAN TO CONTROL RUNOFF AND WHERE WILL RUNOFF GO?
- 7) WHAT IS THE LAND CLASS OF THE LAND BEING TRANSFERRED TO?
- 8) ARE THE PROPERTY TAXES CURRENT? yes
- 9) ARE THE IRRIGATION CHARGES CURRENT? yes
- 10) SPECIAL COMMENTS YOU FEEL SHOULD BE CONSIDERED BY THE BOARD OF DIRECTORS IN CONSIDERING THIS APPLICATION.

WHEREAS, said applicant requests the transfer of said water right, and acknowledges that this transfer does not affect the District's right to any easements located on the property.

RECEIVED

Dated this 21 day of March, 1995

NOV 13 2007

Ⓢ [Signature] WATER RESOURCES DEPT
SALEM, OREGON

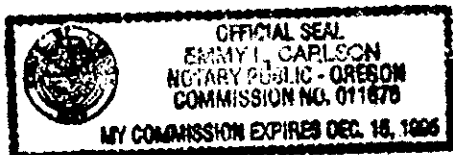
Ⓢ [Signature]

STATE OF OREGON |
 | SS.
COUNTY OF JACKSON|

_____ 3-21, 1995
personally appeared the above named _____ and
acknowledged the foregoing instrument to be _____ voluntary act and deed.

[Signature]
Notary Public for Oregon

My commission expires: 12-15-95



1 10485

State of Oregon
 WATER RESOURCES DEPARTMENT
 APPLICATION FOR TRANSFER OF WATER RIGHT

* Applicant: Oak Valley Limited
 Mailing Address: TALENT IRRIGATION DISTRICT P.O. BOX 467 TALENT, OREGON 97540 (503) 535-1529

Type of change: _____
 (In point of diversion; place of use; use heretofore made of the water)

1. WATER RIGHT

- A) Is the water right in your name (Y/N)? NO If not, list name: TALENT IRRIGATION DISTRICT
- B) Was the water right determined by a court decree (Y/N)? NO
1. If yes, list the title of the proceedings: NOT APPLICABLE
2. Certificate No: NOT APPLICABLE
- C) Was the water right acquired by a water permit (Y/N)? YES
1. If yes, list the Permit No: _____
2. Certificate No: NOT AVAILABLE AT THIS TIME
- D) Date of priority right: _____, 19____
- * E) What are your reasons for the proposed changes? subdivision development
- F) The water will be completely applied to the proposed use on or before: _____, 19____

2. LOCATION OF AUTHORIZED USE

- A) What is the source of water (river, stream, well)? _____
- B) Describe the authorized point of diversion:

Location in Reference to Survey Corner	1/4, 1/4 of Section	Section	Township	Range

- C) What is the name of the ditch used? _____
- D) What is the use to which the water is applied? _____
- E) Give the location of the authorized area irrigated or place of use other than for irrigation:

Township	Range	Section	1/4, 1/4 of Section	No. of acres irrigated

RECEIVED
 NOV 13 2007
 WATER RESOURCES DEPT
 SALEM, OREGON

- F) Is the land within an irrigation district? Yes X No _____
 If Yes, which district? TALENT IRRIGATION DISTRICT County JACKSON COUNTY

3. LOCATION OF PROPOSED USE:

NOTE: Answer question A only if the application is for a change in the point of diversion.

- A) Describe the proposed point of diversion:

Location in Reference to Survey Corner	1/4, 1/4 of Section	Section	Township	Range

NOTE: Answer questions B, C, D and E only if the application is for a change in use or place of use.

- * B) Are the lands from which you propose to transfer your water right free of all encumbrances (Y/N)? Y
- * C) If no, give the description below of existing encumbrances:

Encumbrance	Held By	Amount

- D) What is the use to which the water will be applied? IRRIGATION
- E) Give the proposed location of the area irrigated, or place of use if other than for irrigation:

Township	Range	Section	1/4, 1/4 of Section	No. of acres irrigated

4. EXHIBITS

The following exhibits shall be attached to and made part of the application:

- * A) A map prepared by a certified Water Right Examiner showing the location of the present and proposed points of diversion and the proposed places of use.
- * B) A map showing the location of the places of use and, if any, lands from the existing right that would not be subject to transfer.
- * C) A copy of the current recorded deed to the subject lands. Sharon Slack will supply
- * D) Affidavits from any other landowners or encumbrance holders with interest in the original water right stating that they have no objection to the proposed transfer.
- * E) Evidence that the water has been used within the last five years. see letter

RECEIVED

5. NAME AND ADDRESS OF RECEIVING LANDOWNER(S) IF OTHER THAN APPLICANT:

NOV 13 2007

6. REMARKS:

WATER RESOURCES DEPT
SALEM, OREGON

I (We) _____, applicant(s), hereby swear that I (we) have read the above application for transfer of water right and that the statements made are true and correct. Dated and signed this 21 day of March, 19 95.

(Signature)

(Signature)



(Notarial Seal)

1 10485

Subscribed and sworn to before me 3-21-95

Notary Public for Oregon

My commission expires: 12-15-95

OMT Properties

Property Acquisition and Development

March 8, 1995

Ms. Michelle Irwin, Administrative Assistant
Talent Irrigation District
P.O. Box 467
Talent, Or 97540

re: Oak Valley Subdivision
91 Lots, Section 23D, T38, R1W


Dear Ms. Irwin:

This is to confirm that the above listed ground has been converted to a Planned Unit Development as approved by the City of Talent in November of 1993. We have owned the property since 1992, where the land has been under development by ourselves. Prior to our purchasing the property, the previous owner, Mr James Hanscom farmed the property and to our understanding used the water supplied by the Talent Irrigation district for irrigation purposes.

As we are no longer requiring the usage of the water or the water rights, we did to our knowledge donate the water rights of the Park back to the Irrigation district in 1994. However, we submit our paperwork and \$100 fee in order to make sure that it is accomplished at this time.

If you have any further questions, feel free to give me a call.

Very truly yours,



Craig A. Jackson, Comptroller
Oak Valley Limited Partnership

RECEIVED

NOV 13 2007

WATER RESOURCES DEPT
SALEM, OREGON

PAID \$100⁰⁰
#1123 3/28/95

1 10485

To	Craig Jackson	From	Michele
Co.	OMT PROPERTIES	Co.	TID
Dept.		Phone #	(503) 535-1527
Fax #	(503) 440-3801	Fax #	(503) 535-4108

Feb 100
#1123

I/We, CRAIG A. JACKSON & SCOTT CRENSHAW^{L.}, ^{DBA OAK VALLEY LIMITED PARTN} understand that this water right transfer application will be held by the Talent Irrigation District until the Oregon Water Resources Department completes the Proof Survey and notifies the District that they will accept transfers.

Dated: 3/21/95

Craig Jackson

Scott Crenshaw

RECEIVED

NOV 13 2007
WATER RESOURCES DEPT
SALEM, OREGON



May 5, 1994

Talent Irrigation District
Talent, Oregon 97540

Oak Valley Company agrees to transfer the water rights of the property located at 381 W 23 D tax lot 300 containing 15.8 acres of irrigation rights to the Talent Irrigation District in lieu of "buying out of the district".

Oak Valley Co., agrees that the property located at 381 W23D Tax Lot 300 no longer has rights to receive irrigation water as of May 5, 1994.

for Oak Valley Co.,.

cc: Scott Crenshaw, President
file.

RECEIVED

NOV 13 2007
WATER RESOURCES DEPT
SALEM, OREGON

I 10485

94-31212

CRATER TITLE INSURANCE CO CT 99912
QUITCLAIM DEED
HOWARD DEYOUNG

70
20

KNOW ALL MEN BY THESE PRESENTS, That Howard DeYoung, hereinafter called grantor, corporation for the consideration hereinafter stated, does hereby remise, release and quitclaim unto OAK VALLEY LIMITED PARTNERSHIP

hereinafter called grantee, and unto grantee's heirs, successors and assigns all of the grantor's right, title and interest in that certain real property with the tenements, hereditaments and appurtenances thereunto belonging or in any way appertaining, situated in the County of JACKSON, State of Oregon, described as follows, to-wit:

that portion of that certain Right of Way for Access Road described in Document No. 77-13776, Official Records, Jackson County, Oregon, lying within the following described tract:

38 W 23DA

Parcel 3, as shown on the Minor Land Partition Plat filed in the office of the Jackson County Surveyor as No. 12988 and recorded as partition Plat No. P-60-1992 of "Record of Partition Plats" in Jackson County, Oregon. ALSO Beginning at the Southeast corner of Parcel 1, as shown on Partition Plat No. P-60-1992 of record of Partition Plats" in Jackson County, filed in the office of the Jackson County Surveyor as Survey No. 12988; thence along the South line thereof, North 89° 36' 31" West 80.00 feet; thence leaving said South line, North 00° 00' 03" East 83.93 feet to the Northeasterly line of said Parcel 1; thence along said Northeasterly line, South 55° 34' 06" East 96.99 feet to the Northeasterly corner of said Parcel 1; thence along the Easterly line of said Parcel 1, South 00° 00' 03" West 29.64 feet to the true point of beginning.

#1817
38 W 23DA

RECEIVED

NOV 13 2007

WATER RESOURCES DEPT
SALEM, OREGON

(IF SPACE INSUFFICIENT, CONTINUE DESCRIPTION ON REVERSE SIDE)

To Have and to Hold the same unto the grantee and grantee's heirs, successors and assigns forever.

The true and actual consideration paid for this transfer, stated in terms of dollars, is \$ none

However, the actual consideration consists of or includes other property or value given or promised which is the whole part of the consideration (indicate which). (The sentence between the symbols @, if not applicable, should be deleted. See ORS 93.020.)

In construing this deed, where the context so requires, the singular includes the plural and all grammatical changes shall be made so that this deed shall apply equally to corporations and to individuals.

In Witness Whereof, the grantor has executed this instrument this 16th day of AUGUST, 1994; if a corporate grantor, it has caused its name to be signed and its seal, if any, affixed by an officer or other person duly authorized thereto by order of its board of directors.

Howard DeYoung
HOWARD DE YOUNG

THIS INSTRUMENT WILL NOT ALLOW USE OF THE PROPERTY DESCRIBED IN THIS INSTRUMENT IN VIOLATION OF APPLICABLE LAND USE LAWS AND REGULATIONS. BEFORE SIGNING OR ACCEPTING THIS INSTRUMENT, THE PERSON ACQUIRING FEE TITLE TO THE PROPERTY SHOULD CHECK WITH THE APPROPRIATE CITY OR COUNTY PLANNING DEPARTMENT TO VERIFY APPROVED USES.

STATE OF OREGON, County of Jackson, ss.

This instrument was acknowledged before me on August 16, 1994,

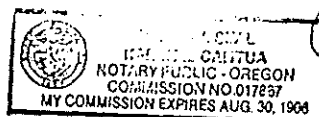
by Howard DeYoung

This instrument was acknowledged before me on _____, 19____,

by _____

as _____

of _____



Jared G. Carter
Notary Public for Oregon
My commission expires 8-30-98

Grantee's Name and Address
Grantee's Name and Address
After recording return to (Name, Address, Zip)
Until requested otherwise send all tax statements to (Name, Address, Zip)

STATE OF OREGON, } ss.
County of _____ }
Jackson County, Oregon
Recorded
OFFICIAL RECORDS

SPACE RESERVED FOR RECORDER'S USE

2:00 AUG 26 1994 PM

KATHLEEN S. BECKETT
CLERK and RECORDER

Maureen Shaw
Deputy

1 10485

By _____, Deputy

04-50

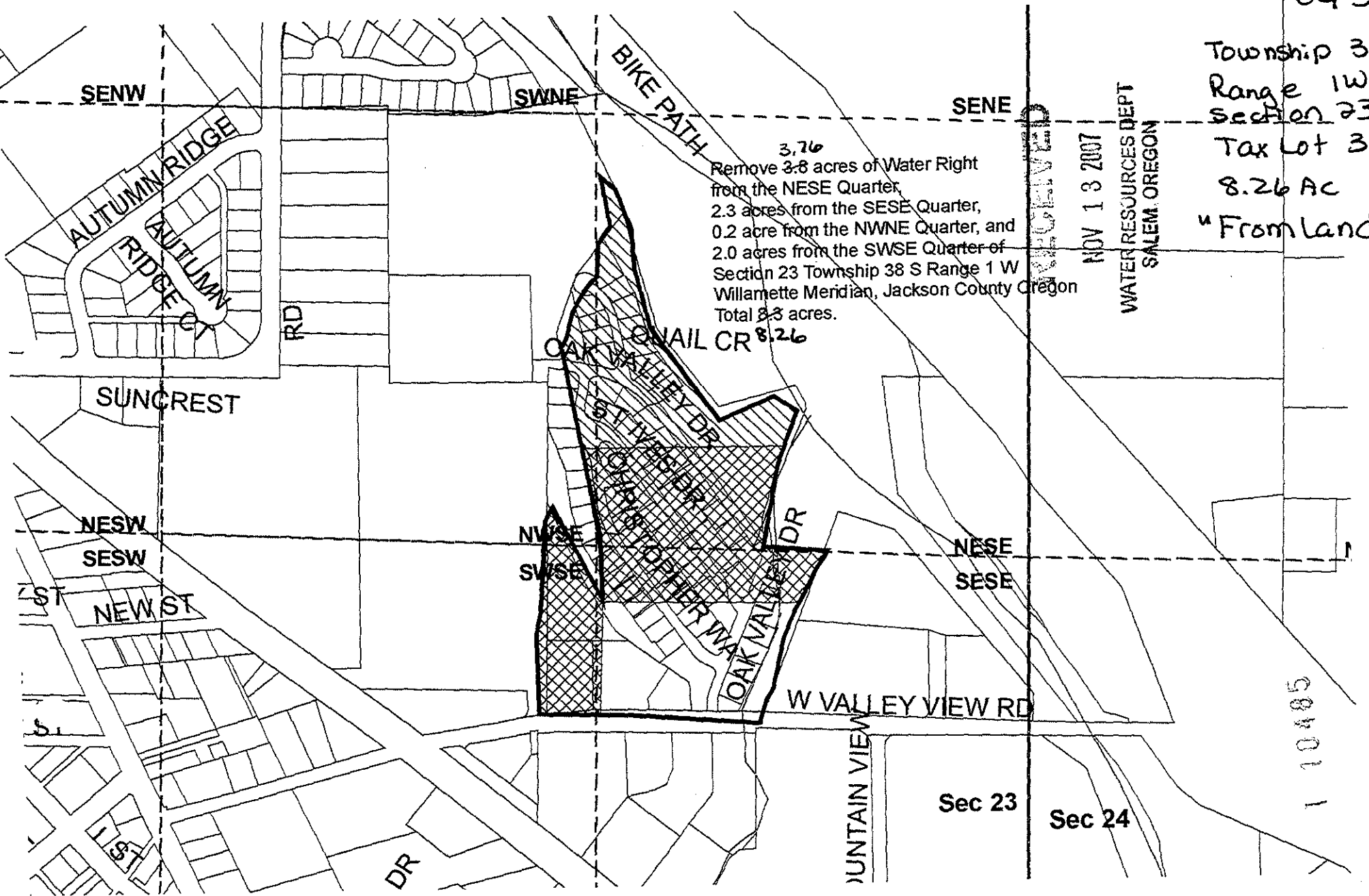
Township 38
Range 1W
Section 23D
Tax Lot 300
8.26 Ac
"Fromland"

NOV 13 2007

WATER RESOURCES DEPT
SALEM, OREGON

3.76
Remove 3.8 acres of Water Right
from the NESE Quarter,
2.3 acres from the SESE Quarter,
0.2 acre from the NWNE Quarter, and
2.0 acres from the SWSE Quarter of
Section 23 Township 38 S Range 1 W
Willamette Meridian, Jackson County Oregon
Total 8.3 acres.




8.26



"From" Land

Transfer of Water Rights from
T. 38 S. R. 1W. Sec. 23 Lot
D300

Legend

-  Approx Area of Old Parcel
-  Change in Place of Use
-  No Change in Place of Use

This map is to show the location
of water right only and is not
intended to provide legal dimensions
or location of property ownership
lines.

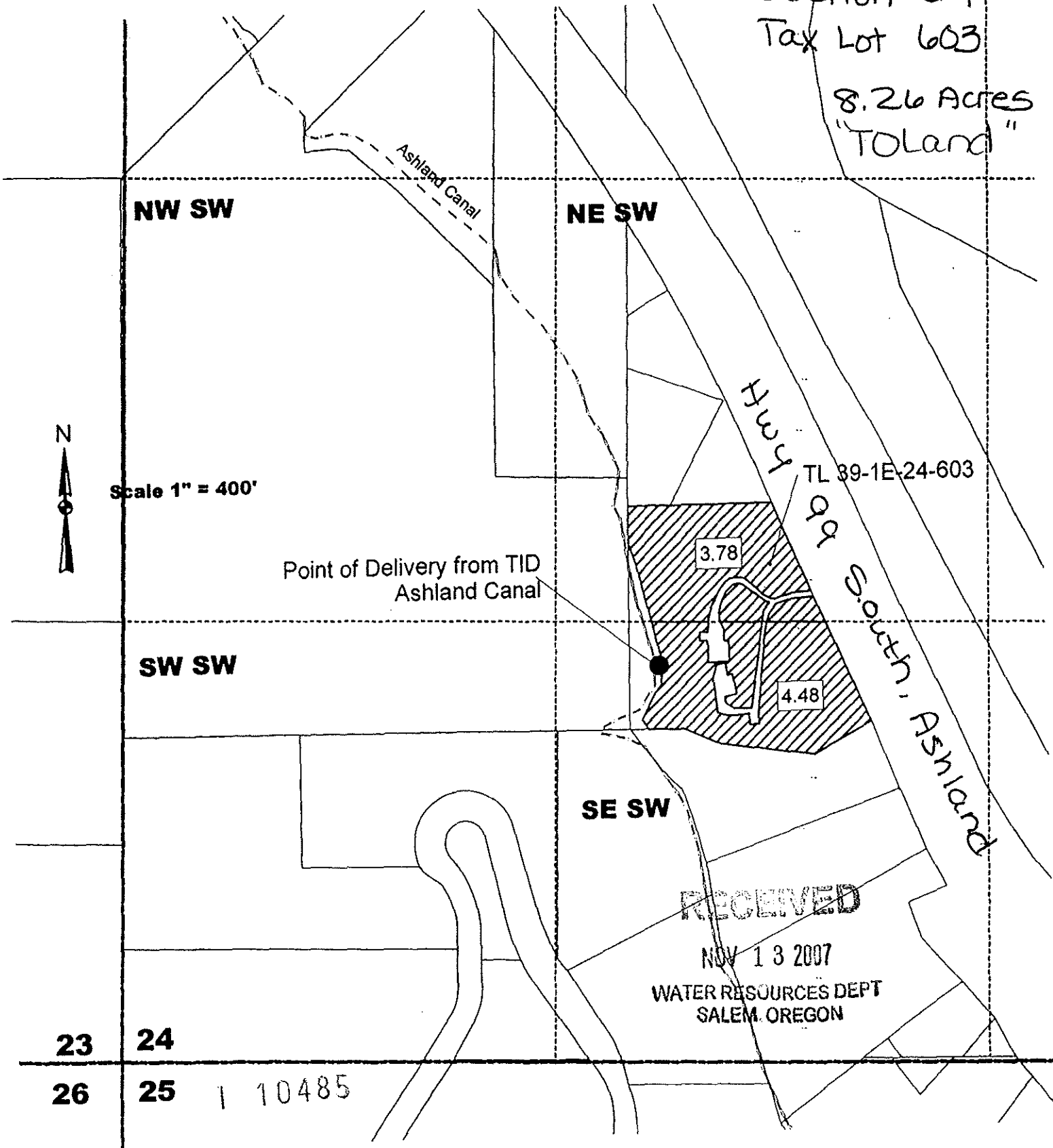


Scale 1" = 400'

**Water Right Transfer
to
Brian Fish/Curnow
T39S, R1E, Sec 24, W.M.
Tax Lot 603**

TID Transfer Pool
04-50
Township 39
Range 1E
Section 24
Tax Lot 603

8.26 Acres
"Toland"



Scale 1" = 400'



Point of Delivery from TID
Ashland Canal

RECEIVED

NOV 13 2007

WATER RESOURCES DEPT
SALEM, OREGON

23 24
26 25 | 10485

State of Oregon
 WATER RESOURCES DEPARTMENT
 NOTICE OF DISTRICT PERMANENT TRANSFER
 (ORS 540.580)

page 1 of 2

DISTRICT: TALENT IRRIGATION DISTRICT
 ADDRESS: P.O. BOX 467
 TALENT, OREGON 97540
 PHONE: (541) 535-1529

RECEIVED

APR 20 2005

TALENT
IRRIGATION DISTRICT

1) WATER RIGHT

CERTIFICATE (S): 79212
 PRIORITY: 5/23/1912, 8/20/1915, 7/31/1915, 9/6/1915

& Permit 25915 has been proved up within TID
 9/6/1915

WATER RIGHT LISTED UNDER NAME OF: 79212 in Talent Irrigation District's name; 25915 in U.S.B.R.'s name
 IN CERTIFICATE

RECEIVED

NOV 13 2007

WATER RESOURCES DEPT
SALEM, OREGON

2) APPLICANT

NAME: IPCO Development Corp
 ADDRESS: 640 Tolman Creek Road, Ashland, OR 97520
 ENCUMBERANCES: None

3) TYPE OF CHANGE: PERMANENT CHANGE IN PLACE OF USE

4) LOCATION OF USE: AUTHORIZED POINT OF DIVERSION: On file with the Oregon Water Resources Department

LOCATION OF AUTHORIZED PLACE OF USE

TOWNSHIP	RANGE	SECTION	¼, ¼ OF SECTION	TAX LOT	# OF ACRES IRRIGATED	OTHER USE	CERTIFICATE/SUPPLEMENT
39 S	1 E	14 BA	NE NW	391E14BA-500	0.1		79212 & Permit 25915
39 S	1 E	14 BA	NE NW	391E14BA-600	1.3		79212 & Permit 25915

5) RECIPIENT

NAME: Burl Jr. and Veronica Brim
 ADDRESS: 534 Crowson Road, Ashland, OR 97520

6) LOCATION OF PROPOSED USE

TOWNSHIP	RANGE	SECTION	¼, ¼ OF SECTION	TAX LOT	# OF ACRES IRRIGATED	OTHER USE	CERTIFICATE/SUPPLEMENT
39 S	1 E	13	SW SW	391E13C-2508	0.1		
39 S	1 E	24	NW NW	391E13C-2508	1.3		

7) EXHIBITS

A. A map showing the location of the present and proposed irrigated lands.

TALENT IRRIGATION DISTRICT hereby certifies that the applicant and recipient are the deed holders of subject properties; that our files are complete with a copy of the recorded documents; that the applicant's land has been irrigated within the last five years or the right appurtenant is not subject to forfeiture, and that applicant and recipient hereby authorize the transfer proposed herein.

NOTICE IS HEREBY GIVEN that this proposed change is subject to the approval of the Bureau of Reclamation and the Oregon Water Resources Department and that the Bureau of Reclamation and/or the Oregon Water Resources Department may reject the transfer or may require mitigation to avoid injury.

TALENT IRRIGATION DISTRICT, AND APPLICANT, HEREBY SWEAR THAT THE ABOVE NOTICE FOR TRANSFER OF WATER RIGHT AND THE STATEMENT'S MADE ARE TRUE AND CORRECT.

APPLICANT: Zachary E. Brombacher
 (Zachary E. Brombacher)

DATE: 2/16/05

RECIPIENT: Burl Brim Jr.

DATE: 2-16-05

RECIPIENT: Veronica Brim
 1 10485

DATE: 2-16-05

FOR DISTRICT: _____

Jim Pendleton, Manager

TE: _____ 05-31



Date: 5-12-05 Page
2 of 2

RECEIVED
NOV 13 2007
WATER RESOURCES DEPT
SALEM, OREGON

T 10485

RECEIVED

APR 20 2005

TALENT IRRIGATION DISTRICT

Transfer To Berl Jr and Veronica Brim

T 39 S, R 1 E, Section 13C Tax Lots 2508

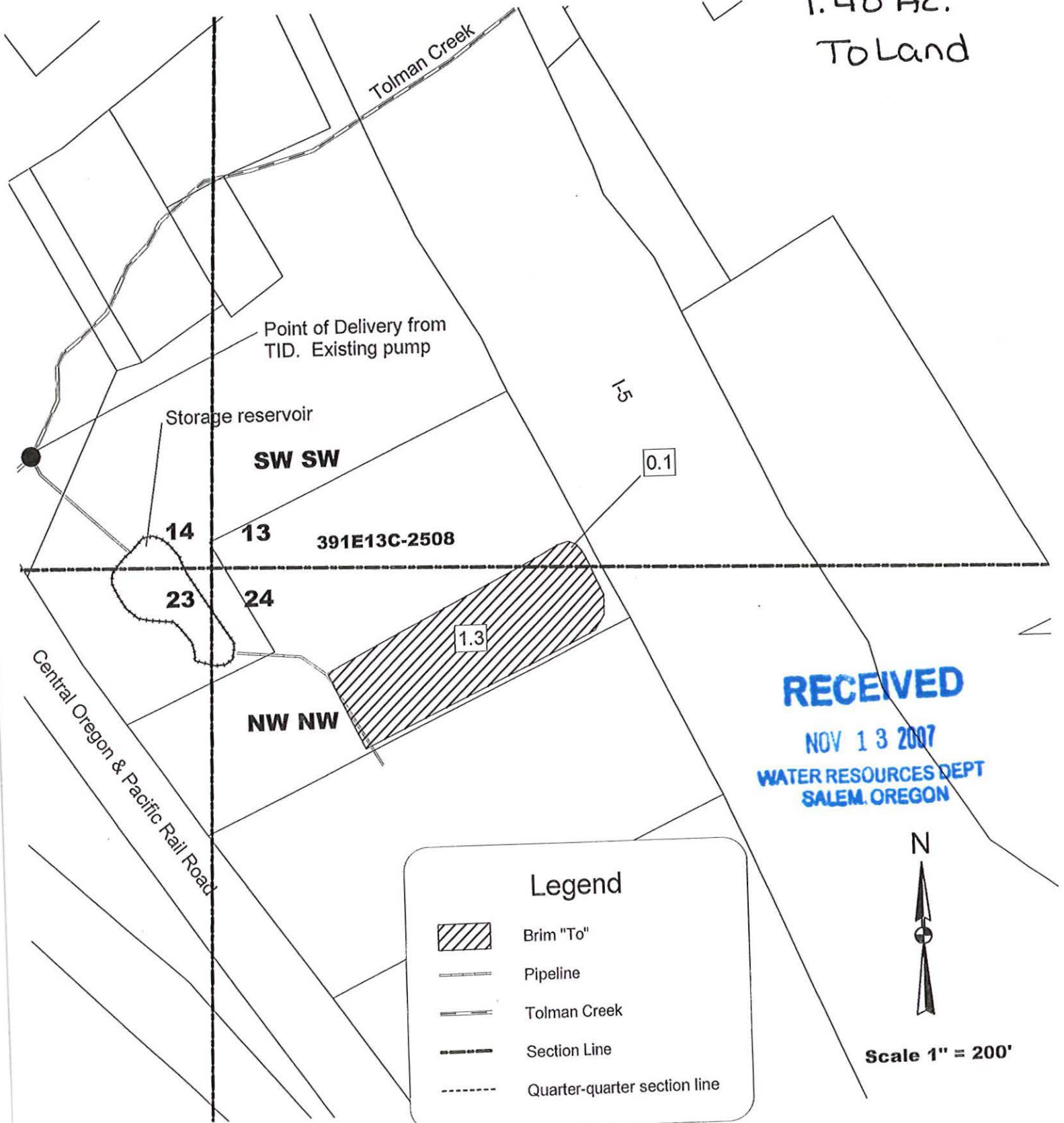
05-37

39-1E-13C

TL 2508

1.40 Ac.

To Land








RECEIVED

NOV 13 2007

WATER RESOURCES DEPT
SALEM, OREGON

Legend

-  Brim "To"
-  Pipeline
-  Tolman Creek
-  Section Line
-  Quarter-quarter section line



Scale 1" = 200'

T 10485

State of Oregon
WATER RESOURCES DEPARTMENT
NOTICE OF DISTRICT PERMANENT TRANSFER
(ORS 540.580)

DISTRICT: TALENT IRRIGATION DISTRICT
ADDRESS: P.O. BOX 467
TALENT, OREGON 97540
PHONE: (541) 535-1529

83727

1) WATER RIGHT

CERTIFICATE (S): 79212 & Permit 25915 has been proved up within TID
PRIORITY: 5/23/1912, 8/20/1915, 7/31/1915, 9/6/1915 9/6/1915

WATER RIGHT LISTED UNDER NAME OF: 79212 in Talent Irrigation District's name; 25915 in U.S.B.R.'s name
IN CERTIFICATE

2) APPLICANT

NAME: Peter J. Loogman and Mary E. Loogman, Trustees of the Loogman 1991 Revocable Living Trust
ADDRESS: 3996 Pioneer Road, Medford, OR 97501
ENCUMBERANCES: None

RECEIVED

NOV 13 2007

WATER RESOURCES DEPT
SALEM OREGON

3) TYPE OF CHANGE: PERMANENT CHANGE IN PLACE OF USE

4) LOCATION OF USE: AUTHORIZED POINT OF DIVERSION: On file with the Oregon Water Resources Department

LOCATION OF AUTHORIZED PLACE OF USE

TOWNSHIP	RANGE	SECTION	¼, ¼ OF SECTION	TAX LOT	# OF ACRES IRRIGATED	OTHER USE	CERTIFICATE/SUPPLEMENT
38 S	1 W	18	NW SE	300	0.50 .14		79212 & P 25915

5) RECIPIENT

NAME: Peter J. Loogman and Mary E. Loogman, Trustees of the Loogman 1991 Revocable Living Trust
ADDRESS: 3996 Pioneer Road, Medford, OR 97501

83727

6) LOCATION OF PROPOSED USE

TOWNSHIP	RANGE	SECTION	¼, ¼ OF SECTION	TAX LOT	# OF ACRES IRRIGATED	OTHER USE	CERTIFICATE/SUPPLEMENT
38 S	1 W	18	NW SE	300	0.50 .14		79212 & P 25915

7) EXHIBITS

A. A map showing the location of the present and proposed irrigated lands.

83727

TALENT IRRIGATION DISTRICT hereby certifies that the applicant and recipient are the deed holders of subject properties; that our files are complete with a copy of the recorded documents; that the applicant's land has been irrigated within the last five years or the right appurtenant is not subject to forfeiture, and that applicant and recipient hereby authorize the transfer proposed herein.

NOTICE IS HEREBY GIVEN that the applicant and recipient are the deed holders of subject properties; that our files are complete with a copy of the recorded documents; that the applicant's land has been irrigated within the last five years or the right appurtenant is not subject to forfeiture, and that applicant and recipient hereby authorize the transfer proposed herein.

TALENT IRRIGATION DISTRICT hereby certifies that the applicant and recipient are the deed holders of subject properties; that our files are complete with a copy of the recorded documents; that the applicant's land has been irrigated within the last five years or the right appurtenant is not subject to forfeiture, and that applicant and recipient hereby authorize the transfer proposed herein.

APPLICANT: Peter J. Loogman

APPLICANT: Mary E. Loogman

RECIPIENT: Peter J. Loogman

RECIPIENT: Mary E. Loogman

FOR DISTRICT: Jim Pendleton, Manager

DATE: 11/23/05

DATE: 11/23/05

DATE: 11/23/05

DATE: 2-23-06

off .5 gal pin
off .14 Loogman
ON .5 frang Alpa
ON .14 Loogman

Looks like
.5 off Galpin
off
off
Loogman

1 10485

State of Oregon
 WATER RESOURCES DEPARTMENT
NOTICE OF DISTRICT PERMANENT TRANSFER
 (ORS 540.580)

DISTRICT: TALENT IRRIGATION DISTRICT
 ADDRESS: P.O. BOX 467
 TALENT, OREGON 97540
 PHONE: (541) 535-1529

1) WATER RIGHT

CERTIFICATE (S): 79212 & Permit 25915 has been proved up within TID
 PRIORITY: 5/23/1912, 8/20/1915, 7/31/1915, 9/6/1915 9/6/1915

WATER RIGHT LISTED UNDER NAME OF: 79212 in Talent Irrigation District's name; 25915 in U.S.B.R.'s name
 IN CERTIFICATE

2) APPLICANT

NAME: C. A Galpin
 ADDRESS: 744 Cardley Ave. Suite 100, Medford, OR 97504
 ENCUMBERANCES: Premier West Bank

RECEIVED

NOV 13 2007

WATER RESOURCES DEPT
 SALEM, OREGON

3) TYPE OF CHANGE: PERMANENT CHANGE IN PLACE OF USE

4) LOCATION OF USE: AUTHORIZED POINT OF DIVERSION: On file with the Oregon Water Resources Department

LOCATION OF AUTHORIZED PLACE OF USE

TOWNSHIP	RANGE	SECTION	¼, ¼ OF SECTION	TAX LOT	# OF ACRES IRRIGATED	OTHER USE	CERTIFICATE/SUPPLEMENT
38 S	1 W	25DB	NW SE	100	0.50, 14		79212 & P 25915

5) RECIPIENT

NAME: Peter J. Loogman and Mary E. Loogman, Trustees of the Loogman 1991 Revocable Living Trust
 ADDRESS: 3996 Pioneer Road, Medford, OR 97501

6) LOCATION OF PROPOSED USE

TOWNSHIP	RANGE	SECTION	¼, ¼ OF SECTION	TAX LOT	# OF ACRES IRRIGATED	OTHER USE	CERTIFICATE/SUPPLEMENT
38 S	1 W	18	NW SE	300	0.50, 14		79212 & P 25915

7) EXHIBITS

A. A map showing the location of the present and proposed irrigated lands. **79212**

TALENT IRRIGATION DISTRICT hereby certifies that the applicant and recipient are the deed holders of subject properties; that our files are complete with a copy of the recorded documents; that the applicant's land has been irrigated within the last five years or the right appurtenant is not subject to forfeiture, and that applicant and recipient hereby authorize the transfer proposed herein.

NOTICE IS HEREBY GIVEN that this proposed change is subject to the approval of the Bureau of Reclamation and the Oregon Water Resources Department and that the Bureau of Reclamation and/or the Oregon Water Resources Department may reject the transfer or may require mitigation to avoid injury.

TALENT IRRIGATION DISTRICT, AND APPLICANT, HEREBY SWEAR THAT THE ABOVE NOTICE FOR TRANSFER OF WATER RIGHT AND THE STATEMENT'S MADE ARE TRUE AND CORRECT.

APPLICANT: C. A. Galpin

DATE: 11-11-05

RECIPIENT: Peter J. Loogman

DATE: 11/23/05

RECIPIENT: Mary E. Loogman

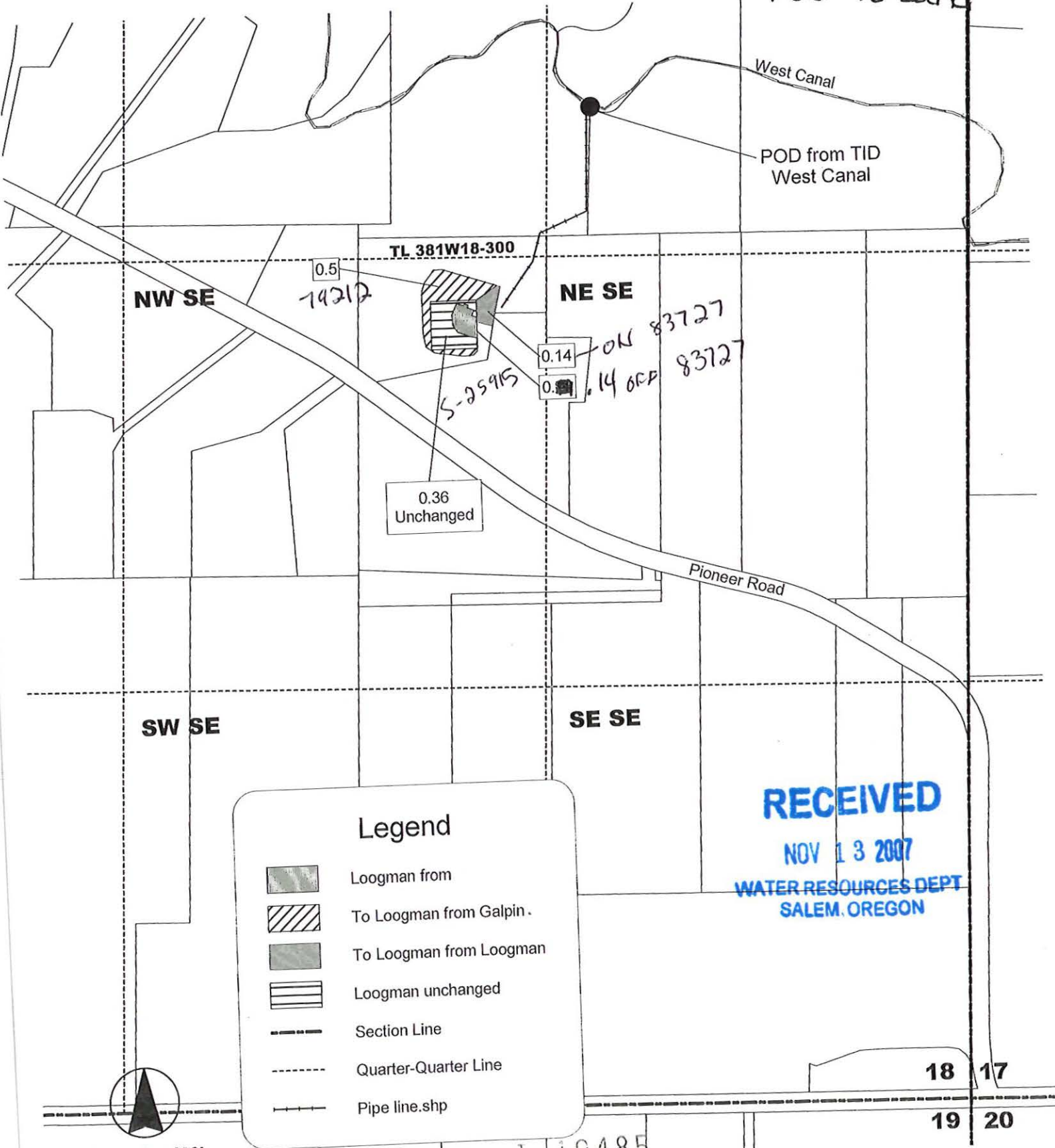
DATE: 11/23/05

FOR DISTRICT: Jim Pendleton, Manager








DATE: 2-23-06

**Water right transfer
to
Loogman Trust
381W18-300**

06-2
38-1W-18
Tax Lot 300
.14 "From + To Lar
.50" "To Land"



Legend

-  Loogman from
-  To Loogman from Galpin.
-  To Loogman from Loogman
-  Loogman unchanged
-  Section Line
-  Quarter-Quarter Line
-  Pipe line.shp

RECEIVED
NOV 13 2007
WATER RESOURCES DEPT
SALEM, OREGON

Scale 1 = 400'

1110485

18 17
19 20

State of Oregon
WATER RESOURCES DEPARTMENT
NOTICE OF DISTRICT PERMANENT TRANSFER
(ORS 540.580)

DISTRICT: TALENT IRRIGATION DISTRICT
ADDRESS: P.O. BOX 467
TALENT, OREGON 97540
PHONE: (541) 535-1529

1) WATER RIGHT

CERTIFICATE (S): 79212
PRIORITY: 5/23/1912, 8/20/1915, 7/31/1915, 9/6/1915

& Permit 25915 has been proved up within TID
9/6/1915

WATER RIGHT LISTED UNDER NAME OF: 79212 in Talent Irrigation District's name; 25915 in U.S.B.R.'s name
IN CERTIFICATE

2) APPLICANT

NAME: C. A Galpin
ADDRESS: 744 Cardley Ave. Suite 100, Medford, OR 97504
ENCUMBERANCES: Premier West Bank

RECEIVED

NOV 13 2007

WATER RESOURCES DEPT
SALEM, OREGON

3) TYPE OF CHANGE: PERMANENT CHANGE IN PLACE OF USE

4) LOCATION OF USE: AUTHORIZED POINT OF DIVERSION: On file with the Oregon Water Resources Department

LOCATION OF AUTHORIZED PLACE OF USE

TOWNSHIP	RANGE	SECTION	¼, ¼ OF SECTION	TAX LOT	# OF ACRES IRRIGATED	OTHER USE	CERTIFICATE/SUPPLEMENT
38 S	1 W	25DB	NW SE	100	0.5		79212 & P 25915

5) RECIPIENT

NAME: Brent and Rochelle Loogman
ADDRESS: 3922 Pioneer Road, Medford, OR 97501

79212

6) LOCATION OF PROPOSED USE

TOWNSHIP	RANGE	SECTION	¼, ¼ OF SECTION	TAX LOT	# OF ACRES IRRIGATED	OTHER USE	CERTIFICATE/SUPPLEMENT
38 S	1 W	18	NW SE	302	0.13		79212 & P 25915
38 S	1 W	18	NE SE	302	0.37		79212 & P 25915

7) EXHIBITS

A. A map showing the location of the present and proposed irrigated lands.

79212

TALENT IRRIGATION DISTRICT hereby certifies that the applicant and recipient are the deed holders of subject properties; that our files are complete with a copy of the recorded documents; that the applicant's land has been irrigated within the last five years or the right appurtenant is not subject to forfeiture, and that applicant and recipient hereby authorize the transfer proposed herein.

NOTICE IS HEREBY GIVEN that this proposed change is subject to the approval of the Bureau of Reclamation and the Oregon Water Resources Department and that the Bureau of Reclamation and/or the Oregon Water Resources Department may reject the transfer or may require mitigation to avoid injury.

TALENT IRRIGATION DISTRICT, AND APPLICANT, HEREBY SWEAR THAT THE ABOVE NOTICE FOR TRANSFER OF WATER RIGHT AND THE STATEMENT'S MADE ARE TRUE AND CORRECT.

APPLICANT: C. A. Galpin

RECIPIENT: Brent Loogman

RECIPIENT: Rochelle Loogman

FOR DISTRICT: Jim Pendleton, Manager

1 10485

OFF .5
ON
.32
.08
NWSE .13+4.0
NESE .37
2-23-06

State of Oregon
WATER RESOURCES DEPARTMENT
NOTICE OF DISTRICT PERMANENT TRANSFER
(ORS 540.580)

DISTRICT: TALENT IRRIGATION DISTRICT
ADDRESS: P.O. BOX 467
TALENT, OREGON 97540
PHONE: (541) 535-1529

1) WATER RIGHT

CERTIFICATE (S): 79212 & Permit 25915 has been proved up within TID
PRIORITY: 5/23/1912, 8/20/1915, 7/31/1915, 9/6/1915 9/6/1915

WATER RIGHT LISTED UNDER NAME OF: 79212 in Talent Irrigation District's name; 25915 in U.S.B.R.'s name
IN CERTIFICATE

2) APPLICANT

NAME: Brent and Rochelle Loogman
ADDRESS: 3922 Pioneer Road, Medford, OR 97501
ENCUMBERANCES: Farmers & Merchants National Bank

RECEIVED

NOV 13 2007

WATER RESOURCES DEPT
SALEM, OREGON

3) TYPE OF CHANGE: PERMANENT CHANGE IN PLACE OF USE

83721

4) LOCATION OF USE: AUTHORIZED POINT OF DIVERSION: On file with the Oregon Water Resources Department

LOCATION OF AUTHORIZED PLACE OF USE

TOWNSHIP	RANGE	SECTION	¼, ¼ OF SECTION	TAX LOT	# OF ACRES IRRIGATED	OTHER USE	CERTIFICATE/SUPPLEMENT
38 S	1 W	18	NW SE	302	0.32		79212 & P 25915
38 S	1 W	18	NE SE	302	0.08		79212 & P 25915

5) RECIPIENT

NAME: Brent and Rochelle Loogman
ADDRESS: 3922 Pioneer Road, Medford, OR 97501

83721

6) LOCATION OF PROPOSED USE

TOWNSHIP	RANGE	SECTION	¼, ¼ OF SECTION	TAX LOT	# OF ACRES IRRIGATED	OTHER USE	CERTIFICATE/SUPPLEMENT
38 S	1 W	18	NW SE	302	0.40		79212 & P 25915

7) EXHIBITS

A. A map showing the location of the present and proposed irrigated lands.

TALENT IRRIGATION DISTRICT hereby certifies that the applicant and recipient are the deed holders of subject properties; that our files are complete with a copy of the recorded documents; that the applicant's land has been irrigated within the last five years or the right appurtenant is not subject to forfeiture, and that applicant and recipient hereby authorize the transfer proposed herein.

NOTICE IS HEREBY GIVEN that this proposed change is subject to the approval of the Bureau of Reclamation and the Oregon Water Resources Department and that the Bureau of Reclamation and/or the Oregon Water Resources Department may reject the transfer or may require mitigation to avoid injury.

TALENT IRRIGATION DISTRICT, AND APPLICANT, HEREBY SWEAR THAT THE ABOVE NOTICE FOR TRANSFER OF WATER RIGHT AND THE STATEMENT'S MADE ARE TRUE AND CORRECT.

APPLICANT: Brent Loogman DATE: 11-20-05
 APPLICANT: Rochelle Loogman DATE: 11-20-05
 RECIPIENT: Brent Loogman DATE: 11-20-05
 RECIPIENT: Rochelle Loogman DATE: 11-20-05
 FOR DISTRICT: [Signature] DATE: 2-23-06

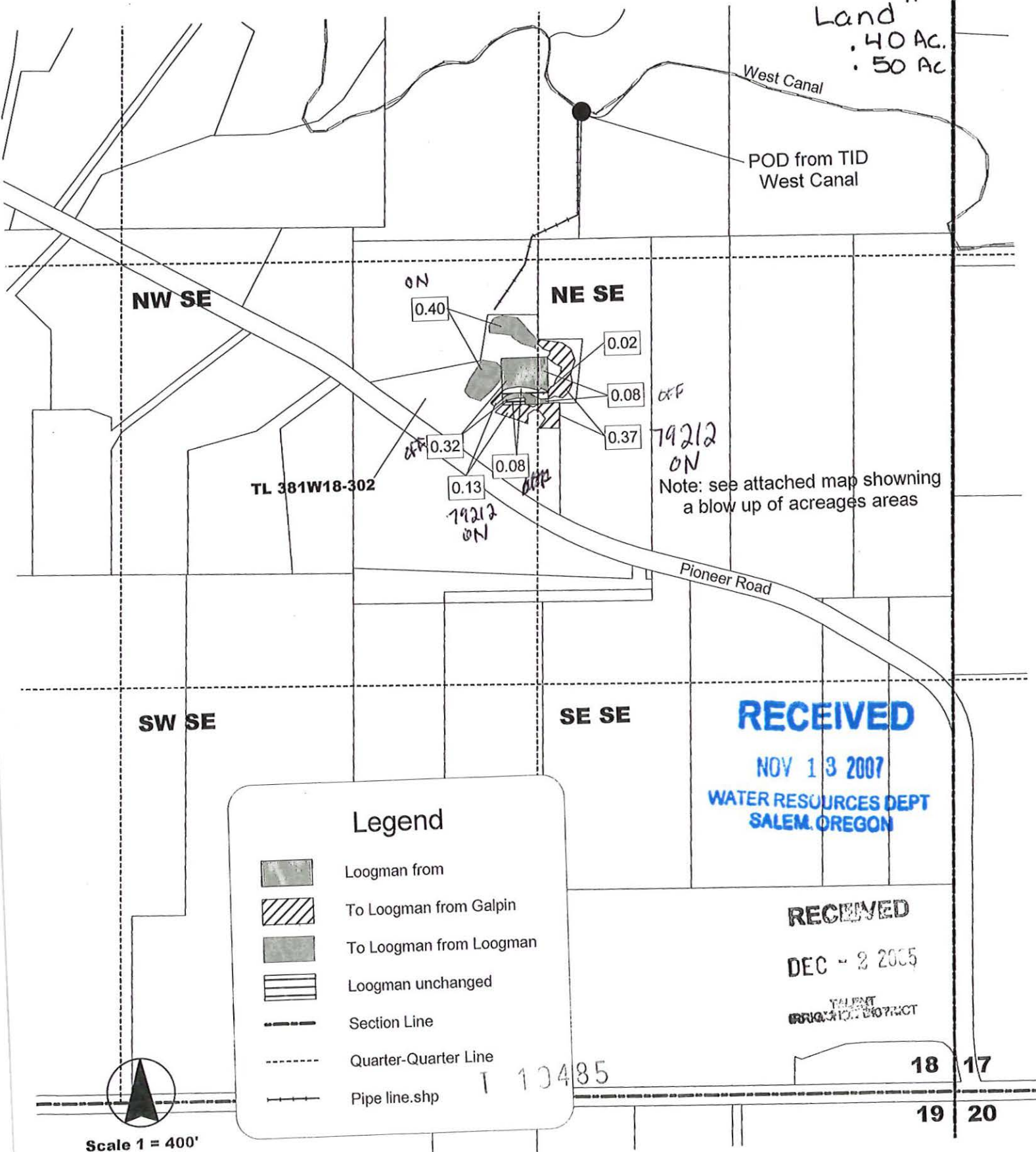
1 10485

**Water right transfer
to
Brent and Rochelle Loogman
381W18-302**

06.3

38-1W-18
Tax Lot 302

"From + To
Land"
.40 Ac.
.50 Ac



RECEIVED

NOV 13 2007

WATER RESOURCES DEPT
SALEM, OREGON

RECEIVED

DEC - 2 2005

TALMONT
BRANCH DISTRICT

18 17
19 20

Scale 1 = 400'

State of Oregon
 WATER RESOURCES DEPARTMENT
NOTICE OF DISTRICT PERMANENT TRANSFER
 (ORS 540.580)

DISTRICT: TALENT IRRIGATION DISTRICT
 ADDRESS: P.O. BOX 467
 TALENT, OREGON 97540
 PHONE: (541) 535-1529

1) WATER RIGHT

CERTIFICATE (S): 79212 & Permit 25915 has been proved up within TID
 PRIORITY: 5/23/1912, 8/20/1915, 7/31/1915, 9/6/1915 9/6/1915

WATER RIGHT LISTED UNDER NAME OF: 79212 in Talent Irrigation District's name; 25915 in U.S.B.R.'s name
 IN CERTIFICATE

2) APPLICANT

NAME: William G. and Lori D. Whitley
 ADDRESS: 411 Hartley Rd., Phoenix, OR 97535
 ENCUMBERANCES: *yes*

RECEIVED

NOV 13 2007

WATER RESOURCES DEPT
 SALEM, OREGON

3) TYPE OF CHANGE: PERMANENT CHANGE IN PLACE OF USE

4) LOCATION OF USE: AUTHORIZED POINT OF DIVERSION: On file with the Oregon Water Resources Department

LOCATION OF AUTHORIZED PLACE OF USE

TOWNSHIP	RANGE	SECTION	¼, ¼ OF SECTION	TAX LOT	# OF ACRES IRRIGATED	OTHER USE	CERTIFICATE/SUPPLEMENT
38S	1W	22	SE/NE	1700	0.40		79212 / 25915

5) RECIPIENT

NAME: Mill Pond Subdivision Owners Association, Inc.
 ADDRESS: 230 N. Wightman Street, Ashland, OR 97520

6) LOCATION OF PROPOSED USE

TOWNSHIP	RANGE	SECTION	¼, ¼ OF SECTION	TAX LOT	# OF ACRES IRRIGATED	OTHER USE	CERTIFICATE/SUPPLEMENT
39S	1E	10	NE/NW	209	0.05		79212 / 25915
39S	1E	10	SE/NW	209	0.13		79212 / 25915
39S	1E	10	NE/NW	126	0.10		79212 / 25915
39S	1E	10	SE/NW	126	0.12		79212 / 25915

7) EXHIBITS

A. A map showing the location of the present and proposed irrigated lands.

TALENT IRRIGATION DISTRICT hereby certifies that the applicant and recipient are the deed holders of subject properties; that our files are complete with a copy of the recorded documents; that the applicant's land has been irrigated within the last five years or the right appurtenant is not subject to forfeiture, and that applicant and recipient hereby authorize the transfer proposed herein.

NOTICE IS HEREBY GIVEN that this proposed change is subject to the approval of the Bureau of Reclamation and the Oregon Water Resources Department and that the Bureau of Reclamation and/or the Oregon Water Resources Department may reject the transfer or may require mitigation to avoid injury.

TALENT IRRIGATION DISTRICT, AND APPLICANT, HEREBY SWEAR THAT THE ABOVE NOTICE FOR TRANSFER OF WATER RIGHT AND THE STATEMENT'S MADE ARE TRUE AND CORRECT.

APPLICANT: *William Whitley & Lori Whitley* DATE: 1-26-06
 RECIPIENT: *Ellen Day President MPHA* DATE: 1-27-06
 FOR DISTRICT: *Jim Pendleton* DATE: 2-23-06
 Jim Pendleton, Manager

T 10485

STATE OF OREGON
WATER RESOURCES DEPARTMENT
NOTICE OF DISTRICT PERMANENT TRANSFER
(ORS 540.580)

DISTRICT: TALENT IRRIGATION DISTRICT
ADDRESS: P.O. BOX 467
TALENT, OREGON 97540
PHONE: (541) 535-1529

1) WATER RIGHT

CERTIFICATE (S): 79212 & Permit 25915 has been proved up within TID
PRIORITY: 5/23/1912, 8/20/1915, 7/31/1915, 9/6/1915 9/6/1915

WATER RIGHT LISTED UNDER NAME OF: 79212 in Talent Irrigation District's name; 25915 in U.S.B.R.'s name
IN CERTIFICATE

2) APPLICANT

NAME: FIDLER, CHRISTINE AND Douglas
ADDRESS: 505 TALENT AVE. TALENT, OR. 97540
ENCUMBERANCES: None

RECEIVED

NOV 13 2007

WATER RESOURCES DEPT
SALEM, OREGON

3) TYPE OF CHANGE: PERMANENT CHANGE IN PLACE OF USE

4) LOCATION OF USE: AUTHORIZED POINT OF DIVERSION: On file with the Oregon Water Resources Department
LOCATION OF AUTHORIZED PLACE OF USE

TOWNSHIP	RANGE	SECTION	¼, ¼ OF SECTION	TAX LOT	# OF ACRES IRRIGATED	OTHER USE	CERTIFICATE/SUPPLEMENTAL
38 S	1 W	26(A)	NE¼ NE¼	1800	0.07		
38 S	1 W	26(A)	SE¼ NE¼	1800	0.58		
					Total	0.65	

5) RECIPIENT

NAME: FRYE, LORELEI AND WILTROUT, JAMES D.
ADDRESS: 4781 COLEMAN CREEK ROAD, MEDFORD, OR 97501

6) LOCATION OF PROPOSED USE

TOWNSHIP	RANGE	SECTION	¼, ¼ OF SECTION	TAX LOT	# OF ACRES IRRIGATED	OTHER USE	CERTIFICATE/SUPPLEMENTAL
38 S	1 W	20	NW¼ NE¼	900	0.65		

7) EXHIBITS

A. A map showing the location of the present and proposed irrigated lands.

TALENT IRRIGATION DISTRICT hereby certifies that the applicant and recipient are the deed holders of subject properties; that our files are complete with a copy of the recorded documents; that the applicant's land has been irrigated within the last five years or the right appurtenant is not subject to forfeiture, and that applicant and recipient hereby authorize the transfer proposed herein.

NOTICE IS HEREBY GIVEN that this proposed change is subject to the approval of the Bureau of Reclamation and the Oregon Water Resources Department and that the Bureau of Reclamation and/or the Oregon Water Resources Department may reject the transfer or may require mitigation to avoid injury.

TALENT IRRIGATION DISTRICT, AND APPLICANT, HEREBY SWEARS THAT THE ABOVE NOTICE FOR TRANSFER OF WATER RIGHT AND THE STATEMENT'S MADE ARE TRUE AND CORRECT.

APPLICANT: *Christine Fidler* DATE: 3-21-06
 RECIPIENT: *Lorelei Frye* DATE: 3-18-06
 FOR DISTRICT: *Jim Pendleton* DATE: 4-14-06
 Jim Pendleton, Manager

MAP OF WATER RIGHT TRANSFER
 PLACE OF USE
 NE1/4NE1/4, SE1/4NE1/4 SEC. 26, T.38S., R.1W., W.M.
 JACKSON COUNTY, OREGON

06-10

FOR
 CHRISTINE AND DOUGLAS FIDLER
 505 TALENT AVENUE
 TALENT, OR 97540

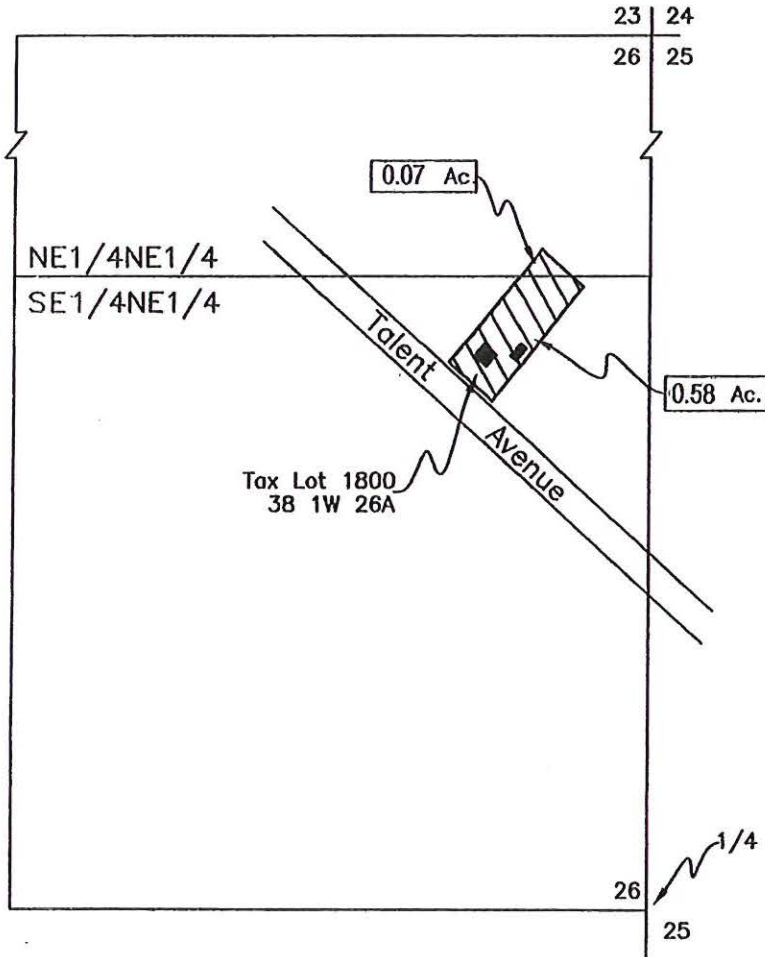
38-1W-26 A

TL 1800

.65 Ac.



From Land

T.38S., R.1W.



Scale: 1"=400'
 Date: March 3, 2006


LEGEND

-  Denotes Building
-  Denotes Place of Use Transfer From Tax Lot 1800 38 1W 26A

RECEIVED

NOV 13 2007

WATER RESOURCES DEPT
 SALEM, OREGON



This map was prepared for the purpose of identifying the location of a water right only and is not intended to provide legal dimensions or location of property ownership.

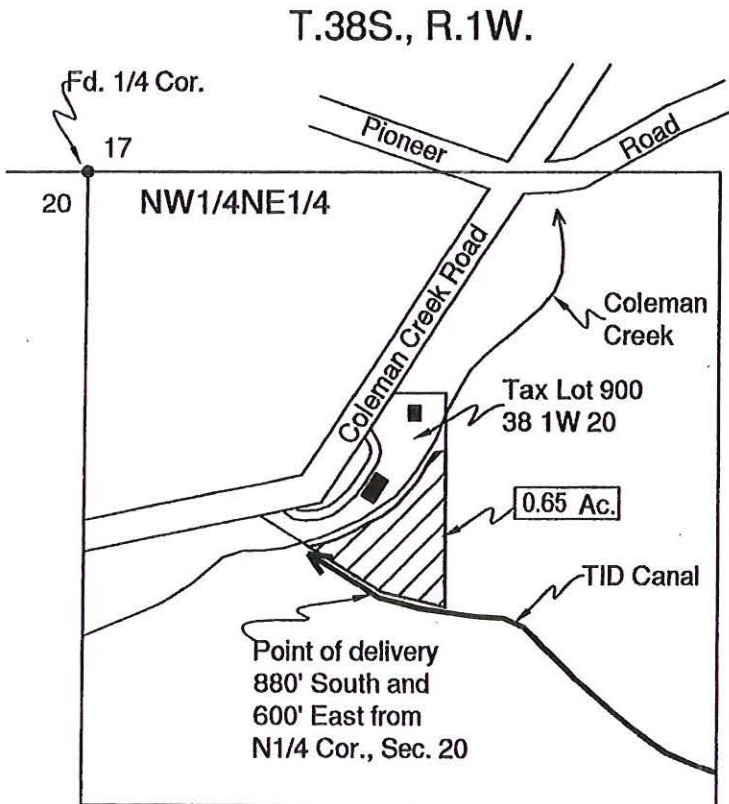
HAROLD L. CENTER
 2604 David Lane
 Medford, OR. 97504
 Phone 541-535-6108
 Oregon Certificate No. 152
 Certificate Renewal Date: 12/31/2007

T 10485

MAP OF WATER RIGHT TRANSFER
 PLACE OF USE
 NW1/4NE1/4 SECTION 20, T.38S., R.1W., W.M.
 JACKSON COUNTY, OREGON
 FOR
 LORELEI FRYE AND JAMES D. WILTROUT
 4781 COLEMAN CREEK ROAD
 MEDFORD, OR 97501

06-10

38-1w-20
 TL 900
 .65 Ac
 To Land



Scale: 1"=400'
 Date: March 3, 2006

LEGEND

- Found Survey Monument
- Denotes Building
- ══ Denotes Driveway
- Denotes T.I.D. Canal
- ▨ Denotes Place of Use Transfer to Tax Lot 900 38 1W 20

Point of Delivery - Situated
 880 ft. South and 600 ft. East
 from North One-Quarter, Section 20.



RECEIVED

This map was prepared for the purpose of identifying the location of a water right only and is not intended to provide legal dimensions or location of property ownership.

HAROLD L. CENTER
 2604 David Lane
 Medford, OR. 97504
 Phone 541-535-6108
 Oregon Certificate No. 152
 Certificate Renewal Date: 12/31/2007

NOV 13 2007
 WATER RESOURCES DEPT
 SALEM, OREGON

T 10485

State of Oregon
 WATER RESOURCES DEPARTMENT
NOTICE OF DISTRICT PERMANENT TRANSFER
 (ORS 540.580)

DISTRICT: TALENT IRRIGATION DISTRICT
 ADDRESS: P.O. BOX 467
 TALENT, OREGON 97540
 PHONE: (541) 535-1529

1) **WATER RIGHT**

CERTIFICATE (S): 79212 & Permit 25915 has been proved up within TID
 PRIORITY: 5/23/1912, 8/20/1915, 7/31/1915, 9/6/1915 9/6/1915

WATER RIGHT LISTED UNDER NAME OF: 79212 in Talent Irrigation District's name; 25915 in U.S.B.R.'s name
 IN CERTIFICATE

RECEIVED

NOV 13 2007

WATER RESOURCES DEPT
 SALEM, OREGON

2) **APPLICANT**

NAME: **Melanie Mindlin**
 ADDRESS: 1338 Seena Lane, Ashland, OR 97520
 ENCUMBERANCES: None

3) **TYPE OF CHANGE:** PERMANENT CHANGE IN PLACE OF USE

4) **LOCATION OF USE:** AUTHORIZED POINT OF DIVERSION: On file with the Oregon Water Resources Department

LOCATION OF AUTHORIZED PLACE OF USE

TOWNSHIP	RANGE	SECTION	¼, ¼ OF SECTION	TAX LOT	# OF ACRES IRRIGATED	OTHER USE	CERTIFICATE/SUPPLEMENT
39S	1E	10B	NW NW	2600	0.1		
39S	1E	10B	SW NW	2600	0.5		

5) **RECIPIENT**

NAME: **Carolee I. Felger, Trustee for the Felger Family Trust under agreement dated September 15, 1982**
 ADDRESS: 200 Tolman Creek Road, Ashland, OR 97520

6) **LOCATION OF PROPOSED USE**

TOWNSHIP	RANGE	SECTION	¼, ¼ OF SECTION	TAX LOT	# OF ACRES IRRIGATED	OTHER USE	CERTIFICATE/SUPPLEMENT
9 38S	1E	11CA	NE SW	200	0.6		

7) **EXHIBITS**

A. A map showing the location of the present and proposed irrigated lands.

TALENT IRRIGATION DISTRICT hereby certifies that the applicant and recipient are the deed holders of subject properties; that our files are complete with a copy of the recorded documents; that the applicant's land has been irrigated within the last five years or the right appurtenant is not subject to forfeiture, and that applicant and recipient hereby authorize the transfer proposed herein.

NOTICE IS HEREBY GIVEN that this proposed change is subject to the approval of the Bureau of Reclamation and the Oregon Water Resources Department and that the Bureau of Reclamation and/or the Oregon Water Resources Department may reject the transfer or may require mitigation to avoid injury.

TALENT IRRIGATION DISTRICT, AND APPLICANT, HEREBY SWEAR THAT THE ABOVE NOTICE FOR TRANSFER OF WATER RIGHT AND THE STATEMENT'S MADE ARE TRUE AND CORRECT.

APPLICANT: Melanie Mindlin
 Melanie Mindlin

DATE: 4-25-06

RECIPIENT: Carolee I. Felger
 Carolee Felger, Trustee

DATE: 4-25-06

FOR DISTRICT: Jim Pendleton
 Jim Pendleton, Manager

DATE: 6-28-06

State of Oregon
 WATER RESOURCES DEPARTMENT
 NOTICE OF DISTRICT PERMANENT TRANSFER
 (ORS 540.580)

DISTRICT: TALENT IRRIGATION DISTRICT
 ADDRESS: P.O. BOX 467
 TALENT, OREGON 97540
 PHONE: (541) 535-1529

1) WATER RIGHT

CERTIFICATE (S): 79212 & Permit 25915 has been proved up within TID
 PRIORITY: 5/23/1912, 8/20/1915, 7/31/1915, 9/6/1915 9/6/1915

WATER RIGHT LISTED UNDER NAME OF: 79212 in Talent Irrigation District's name; 25915 in U.S.B.R.'s name
 IN CERTIFICATE

2) APPLICANT

NAME: C. A. Galpin
 ADDRESS: 744 Cardley, Ste 100, Medford, OR 97504
 ENCUMBERANCES: Yes

RECEIVED
 NOV 13 2007
 WATER RESOURCES DEPT
 SALEM, OREGON

3) TYPE OF CHANGE: PERMANENT CHANGE IN PLACE OF USE

4) LOCATION OF USE: AUTHORIZED POINT OF DIVERSION: On file with the Oregon Water Resources Department

LOCATION OF AUTHORIZED PLACE OF USE

TOWNSHIP	RANGE	SECTION	¼, ¼ OF SECTION	TAX LOT	# OF ACRES IRRIGATED	OTHER USE	CERTIFICATE/SUPPLEMENT
38S	1W	25 B ^D	NW SE	100	1.3		

5) RECIPIENT

NAME: Carolee I. Felger, Trustee for the Felger Family Trust under agreement dated September 15, 1982
 ADDRESS: 200 Tolman Creek Road, Ashland, OR 97520

6) LOCATION OF PROPOSED USE

TOWNSHIP	RANGE	SECTION	¼, ¼ OF SECTION	TAX LOT	# OF ACRES IRRIGATED	OTHER USE	CERTIFICATE/SUPPLEMENT
⁹ 38S	1E	11CA	NE SW	200	1.3		

7) EXHIBITS

A. A map showing the location of the present and proposed irrigated lands.

TALENT IRRIGATION DISTRICT hereby certifies that the applicant and recipient are the deed holders of subject properties; that our files are complete with a copy of the recorded documents; that the applicant's land has been irrigated within the last five years or the right appurtenant is not subject to forfeiture, and that applicant and recipient hereby authorize the transfer proposed herein.

NOTICE IS HEREBY GIVEN that this proposed change is subject to the approval of the Bureau of Reclamation and the Oregon Water Resources Department and that the Bureau of Reclamation and/or the Oregon Water Resources Department may reject the transfer or may require mitigation to avoid injury.

TALENT IRRIGATION DISTRICT, AND APPLICANT, HEREBY SWEAR THAT THE ABOVE NOTICE FOR TRANSFER OF WATER RIGHT AND THE STATEMENT'S MADE ARE TRUE AND CORRECT.

APPLICANT: C. A. Galpin

DATE: 4-24-06

RECIPIENT: Carolee I. Felger
 Carolee Felger, Trustee

DATE: 4-25-06

FOR DISTRICT: Jim Fendleton
 Jim Fendleton, Manager

DATE: 6-28-06

State of Oregon
 WATER RESOURCES DEPARTMENT
NOTICE OF DISTRICT PERMANENT TRANSFER
 (ORS 540.580)

DISTRICT: TALENT IRRIGATION DISTRICT
 ADDRESS: P.O. BOX 467
 TALENT, OREGON 97540
 PHONE: (541) 535-1529

1) **WATER RIGHT**

CERTIFICATE (S): 79212 & Permit 25915 has been proved up within TID
 PRIORITY: 5/23/1912, 8/20/1915, 7/31/1915, 9/6/1915 9/6/1915

WATER RIGHT LISTED UNDER NAME OF: 79212 in Talent Irrigation District's name; 25915 in U.S.B.R.'s name
 IN CERTIFICATE

2) **APPLICANT**

NAME: George Cota
 ADDRESS: PO Box 548, Ashland, OR 97520
 ENCUMBERANCES: Yes

RECEIVED

NOV 13 2007

WATER RESOURCES DEPT
 SALEM, OREGON

3) **TYPE OF CHANGE:** PERMANENT CHANGE IN PLACE OF USE

4) **LOCATION OF USE:** AUTHORIZED POINT OF DIVERSION: On file with the Oregon Water Resources Department

LOCATION OF AUTHORIZED PLACE OF USE

TOWNSHIP	RANGE	SECTION	¼, ¼ OF SECTION	TAX LOT	# OF ACRES IRRIGATED	OTHER USE	CERTIFICATE/SUPPLEMENT
39S	1E	14CB	NW SW	600	1.2		
39S 38	1W	25CB	NW SW	7800	1.9		

5) **RECIPIENT**

NAME: Carolee I. Felger, Trustee for the Felger Family Trust under agreement dated September 15, 1982
 ADDRESS: 200 Tolman Creek Road, Ashland, OR 97520

6) **LOCATION OF PROPOSED USE**

TOWNSHIP	RANGE	SECTION	¼, ¼ OF SECTION	TAX LOT	# OF ACRES IRRIGATED	OTHER USE	CERTIFICATE/SUPPLEMENT
9 38S	1E	11CA	NE SW	200	3.1		

7) **EXHIBITS**

A. A map showing the location of the present and proposed irrigated lands.

TALENT IRRIGATION DISTRICT hereby certifies that the applicant and recipient are the deed holders of subject properties; that our files are complete with a copy of the recorded documents; that the applicant's land has been irrigated within the last five years or the right appurtenant is not subject to forfeiture, and that applicant and recipient hereby authorize the transfer proposed herein.

NOTICE IS HEREBY GIVEN that this proposed change is subject to the approval of the Bureau of Reclamation and the Oregon Water Resources Department and that the Bureau of Reclamation and/or the Oregon Water Resources Department may reject the transfer or may require mitigation to avoid injury.

TALENT IRRIGATION DISTRICT, AND APPLICANT, HEREBY SWEAR THAT THE ABOVE NOTICE FOR TRANSFER OF WATER RIGHT AND THE STATEMENT'S MADE ARE TRUE AND CORRECT.

APPLICANT: George Cota
 George Cota

DATE: 4-24-06

RECIPIENT: Carolee I. Felger
 Carolee Felger, Trustee

DATE: 4-25-06

FOR DISTRICT: Jim Pendleton
 Jim Pendleton, Manager

DATE: 6-28-06

Water Right Transfer
To
Felger Trust
Tax Lot 391E11CA-200

06-11

39-1E-11CA
TL 200
5.00 AC.
"To Land"

NE SW

Tax Lot 391E11CA-200

SE SW

Tolman Creek Road






Pond

House

Pond

Tax Lot 391E11C-200
Owned by Felger Trust
With TID water rights

Legend

-  From Mindin 391E10B2600-0.6ac
-  From Cota Tax Lot 391E14CB600-1.2 ac
-  From Cota 381W 25CB7800-1.9ac
-  From Galpin 381W 25BD 100-1.3 ac
-  Quarter-Quarter line



Scale 1" = 200'

RECEIVED

NOV 13 2007

WATER RESOURCES DEPT
SALEM OREGON

1048
POD from TID
A-2-A-3 lateral

STATE OF OREGON
 WATER RESOURCES DEPARTMENT
NOTICE OF DISTRICT PERMANENT TRANSFER
 (ORS 540.580)

DISTRICT: TALENT IRRIGATION DISTRICT
 ADDRESS: P.O. BOX 467
 TALENT, OREGON 97540
 PHONE: (541) 535-1529

1) **WATER RIGHT**

CERTIFICATE (S): 79212 & Permit 25915 has been proved up within TID
 PRIORITY: 5/23/1912, 8/20/1915, 7/31/1915, 9/6/1915 9/6/1915

WATER RIGHT LISTED UNDER NAME OF: 79212 in Talent Irrigation District's name; 25915 in U.S.B.R.'s name
 IN CERTIFICATE

2) **APPLICANT**

NAME: ENRIQUE DARDON AND MOSES E. FAHEL
 ADDRESS: 509 TALENT AVENUE TALENT, OR. 97540
 ENCUMBERANCES: None

RECEIVED
 NOV 13 2007

3) **TYPE OF CHANGE:** PERMANENT CHANGE IN PLACE OF USE

**WATER RESOURCES DEPT
 SALEM, OREGON**

4) **LOCATION OF USE:** AUTHORIZED POINT OF DIVERSION: On file with the Oregon Water Resources Department
 LOCATION OF AUTHORIZED PLACE OF USE

TOWNSHIP	RANGE	SECTION	1/4, 1/4 OF SECTION	TAX LOT	# OF ACRES IRRIGATED	OTHER USE	CERTIFICATE/SUPPLEMENTAL
38	1W	26	SE 1/4 NE 1/4	1900	0.70	-	-

5) **RECIPIENT**

AND JACOB CRABTREE, TENANTS IN COMMON
 NAME: LESLIE ANDERSON CRABTREE LIVING TRUST, LESLIE CRABTREE TRUSTEE
 ADDRESS: _____

6) **LOCATION OF PROPOSED USE**

TOWNSHIP	RANGE	SECTION	1/4, 1/4 OF SECTION	TAX LOT	# OF ACRES IRRIGATED	OTHER USE	CERTIFICATE/SUPPLEMENTAL
39	2E	31	SE 1/4 NE 1/4	2402	0.70	-	-

7) **EXHIBITS**

A. A map showing the location of the present and proposed irrigated lands.

TALENT IRRIGATION DISTRICT hereby certifies that the applicant and recipient are the deed holders of subject properties; that our files are complete with a copy of the recorded documents; that the applicant's land has been irrigated within the last five years or the right appurtenant is not subject to forfeiture, and that applicant and recipient hereby authorize the transfer proposed herein.

NOTICE IS HEREBY GIVEN that this proposed change is subject to the approval of the Bureau of Reclamation and the Oregon Water Resources Department and that the Bureau of Reclamation and/or the Oregon Water Resources Department may reject the transfer or may require mitigation to avoid injury.

TALENT IRRIGATION DISTRICT, AND APPLICANT, HEREBY SWEARS THAT THE ABOVE NOTICE FOR TRANSFER OF WATER RIGHT AND THE STATEMENT'S MADE ARE TRUE AND CORRECT.

APPLICANT: [Signature] DATE: MARCH 31, 2006

RECIPIENT: Jacoby Crabtree Leslie Anderson Crabtree Trust DATE: MAY 10, 2006

FOR DISTRICT: [Signature] DATE: JUNE 28, 2006
 Jim Pendleton, Manager

MAP OF WATER RIGHT TRANSFER
 PLACE OF USE
 NE1/4NE1/4, SE1/4NE1/4 SEC. 26, T.38S., R.1W., W.M. 38-1W-26 A
 JACKSON COUNTY, OREGON
 FOR
 ENRIQUE DARDON AND MOSES FAHEL
 509 TALENT AVENUE
 TALENT, OR 97540

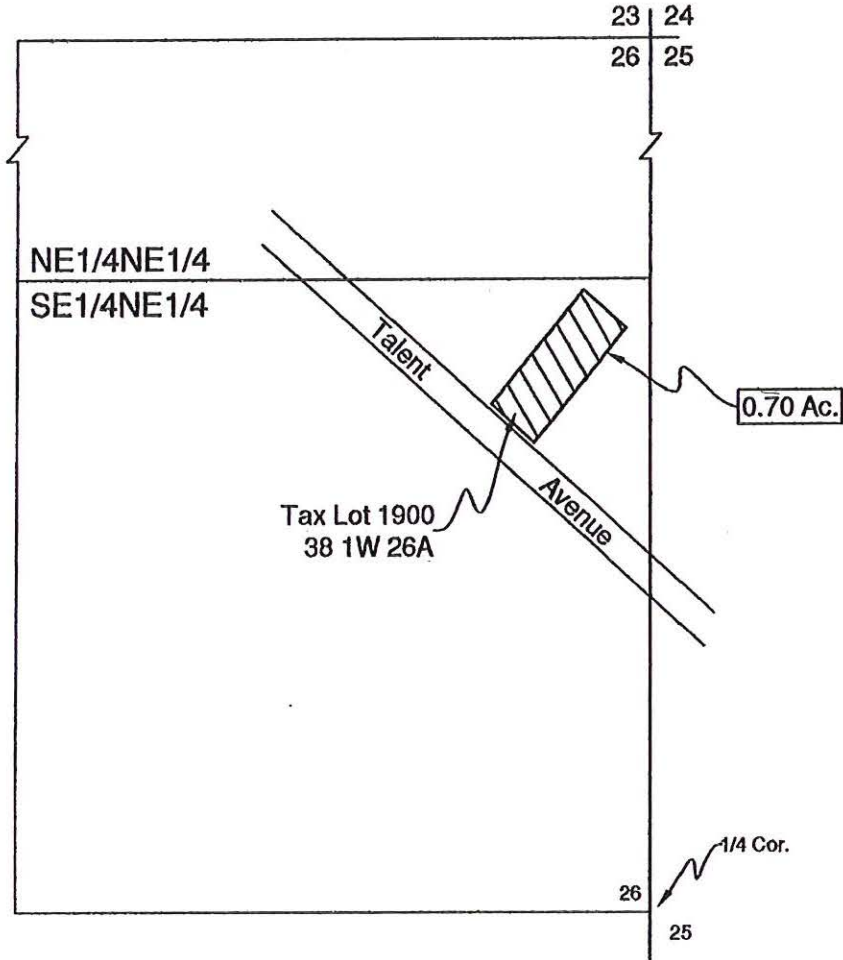
06-12

1900

.70 Ac

"From Land"
 Talent Canal

T.38S., R.1W.



Scale: 1"=400'
 Date: April 17, 2006

LEGEND



Denotes Place of Use
 Transfer From
 Tax Lot 1900 38 1W 26A

RECEIVED

NOV 13 2007

WATER RESOURCES DEPT
 SALEM, OREGON



This map was prepared for the purpose of identifying the location of a water right only and is not intended to provide legal dimensions or location of property ownership.

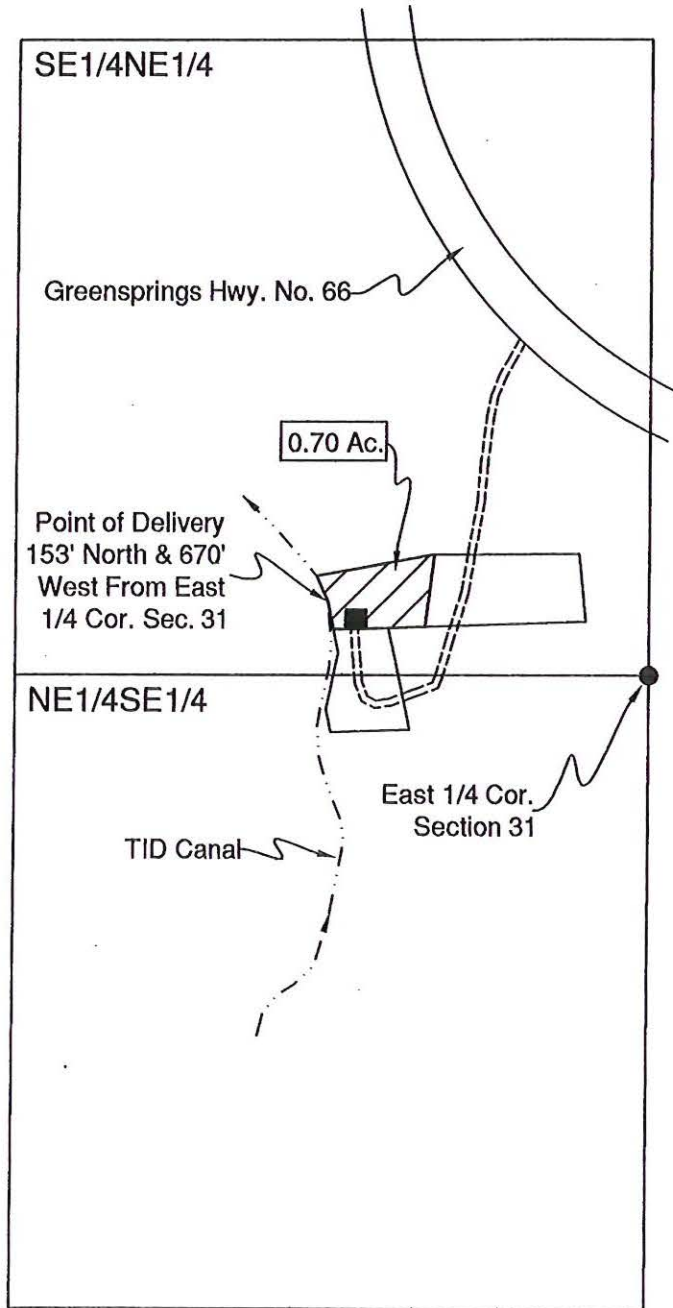
HAROLD L. CENTER
 2604 David Lane
 Medford, OR. 97504
 Phone 541-535-6108
 Oregon Certificate No. 152
 Certificate Renewal Date: 12/31/2007

1 10485

MAP OF WATER RIGHT TRANS. PLACE OF USE
 NE1/4SE1/4, SE1/4NE1/4 SEC. 31, T.39S., R.2E., W.M.
 JACKSON COUNTY, OREGON
 FOR
 LESLIE ANDERSON CRABTREE LIVING TRUST
 LESLIE CRABTREE TRUSTEE AND JACOB CRABTREE, TENENTS IN COMMON
 6744 GREENSPRINGS HWY. No. 66
 ASHLAND, OR 97520

06-12
 39-2E-31 2402
 .70 AC.
 "TO LAND"
 Ashland Canal

T.39S., R.2E.




Scale: 1"=400'
 Date: April 17, 2006

LEGEND

- Denotes Building
- ▨ Denotes Place of Use Transfer To Tax Lot 2402 39 2E 31

This map was prepared for the purpose of identifying the location of a water right only and is not intended to provide legal dimensions or location of property ownership.



HAROLD L. CENTER
 2604 David Lane
 Medford, OR. 97504
 Phone 541-535-6108
 Oregon Certificate No. 152
 Certificate Renewal Date: 12/31/2007

RECEIVED

NOV 13 2007

WATER RESOURCES DEPT 10485
 SALEM, OREGON

STATE OF OREGON
WATER RESOURCES DEPARTMENT
NOTICE OF DISTRICT PERMANENT TRANSFER
(ORS 540.580)

DISTRICT: TALENT IRRIGATION DISTRICT
ADDRESS: P.O. BOX 467
TALENT, OREGON 97540
PHONE: (541) 535-1529

1) WATER RIGHT

CERTIFICATE (S): 79212 & Permit 25915 has been proved up within TID
PRIORITY: 5/23/1912, 8/20/1915, 7/31/1915, 9/6/1915 9/6/1915

WATER RIGHT LISTED UNDER NAME OF: 79212 in Talent Irrigation District's name; 25915 in U.S.B.R.'s name
IN CERTIFICATE

2) APPLICANT

NAME: DAVID DUANE CULBERTSON & ANDREA LEIGH CULBERTSON
ADDRESS: 657 SOUTH STAGE ROAD, MEDFORD, OR. 97501
ENCUMBERANCES: None

3) TYPE OF CHANGE: PERMANENT CHANGE IN PLACE OF USE

4) LOCATION OF USE: AUTHORIZED POINT OF DIVERSION: On file with the Oregon Water Resources Department
LOCATION OF AUTHORIZED PLACE OF USE

TOWNSHIP	RANGE	SECTION	¼, ¼ OF SECTION	TAX LOT	# OF ACRES IRRIGATED	OTHER USE	CERTIFICATE/SUPPLEMENTAL
38 S	01 W	06	NWSW	1700	0.60		
38 S	01 W	06	SWSW	1700	0.20		

5) RECIPIENT

NAME: KAYD C. SADDINGTON
ADDRESS: 671 SOUTH STAGE ROAD MEDFORD, OR 97501

6) LOCATION OF PROPOSED USE

TOWNSHIP	RANGE	SECTION	¼, ¼ OF SECTION	TAX LOT	# OF ACRES IRRIGATED	OTHER USE	CERTIFICATE/SUPPLEMENTAL
38 S	01 W 2 W	02 S 1	SE SE	2506	0.80	RECEIVED	

7) EXHIBITS

A. A map showing the location of the present and proposed irrigated lands.

WATER RESOURCES DEPT
SALEM, OREGON

TALENT IRRIGATION DISTRICT hereby certifies that the applicant and recipient are the deed holders of subject properties; that our files are complete with a copy of the recorded documents; that the applicant's land has been irrigated within the last five years or the right appurtenant is not subject to forfeiture, and that applicant and recipient authorize the transfer proposed herein.

NOTICE IS HEREBY GIVEN that this proposed change has been reviewed by the Bureau of Reclamation and the Oregon Water Resources Department and that the Bureau of Reclamation and the Oregon Water Resources Department may reject the transfer or may require mitigation to avoid injury.

*Check LOC
Begin Tracking
this connection
on 15
83727*

TALENT IRRIGATION DISTRICT, AND APPLICANT AND RECIPIENT HEREBY CERTIFY THAT THE ABOVE NOTICE FOR TRANSFER OF WATER RIGHT AND THE STATEMENTS MADE THEREIN ARE TRUE AND CORRECT.

APPLICANT: David Duane Culbertson DATE: 5-25-06
RECIPIENT: Kayd Saddington DATE: 5-25-2006
FOR DISTRICT: Jim Pendleton, Manager DATE: 5-28-06

MAP OF WATER RIGHT TRANSFER
PLACE OF USE

06-13

NW1/4SW1/4, SW1/4SW1/4 SEC. 6, T.38S., R.1W., W.M.

JACKSON COUNTY, OREGON

FOR

DAVID D. AND ANDREA L. CULBERTSON

657 SOUTH STAGE ROAD

MEDFORD, OR 97501

38-1W-06

TL 1700

From Land

.80 Ac



Scale: 1"=400'

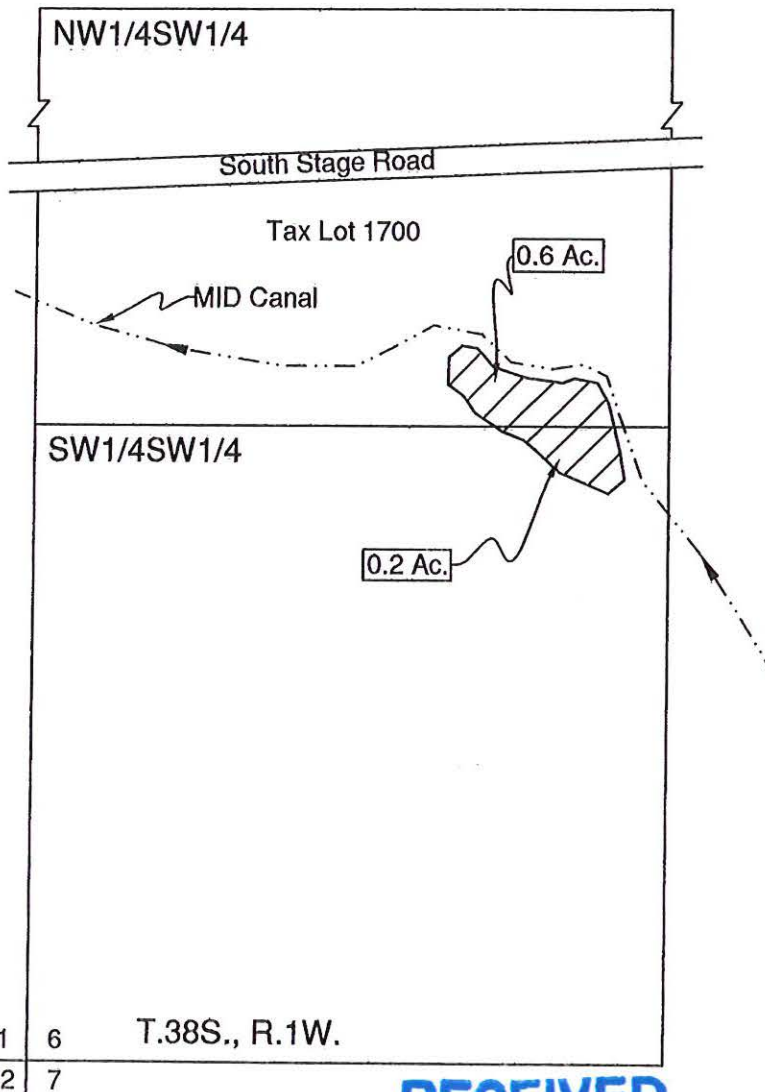
Date: May 8, 2006

LEGEND



Denotes Place of Use
Transfer From
Tax Lot 1700 38 1W 06

This map was prepared for the purpose of
identifying the location of a water right only
and is not intended to provide legal dimen-
sions or location of property ownership.



T.38S., R.2W.

1 6
12 7

T.38S., R.1W.

RECEIVED

NOV 13 2007

**WATER RESOURCES DEPT
SALEM, OREGON**



HAROLD L. CENTER

2604 David Lane

Medford, OR. 97504

Phone 541-535-6108

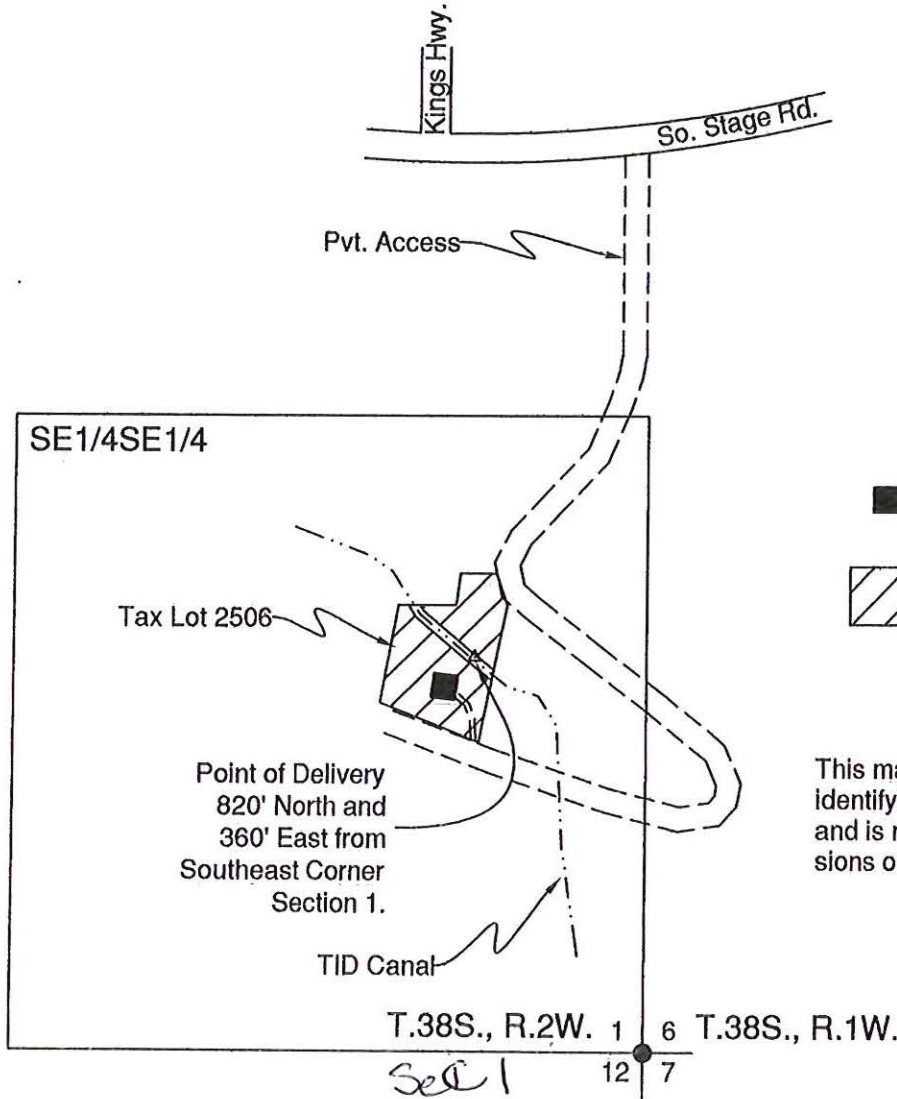
Oregon Certificate No. 152

Certificate Renewal Date: 12/31/2007

T 10485

MAP OF WATER RIGHT TRANSFER
 PLACE OF USE
 SE1/4SE1/4 SEC. 1, T.38S., R.2W., W.M.
 JACKSON COUNTY, OREGON
 FOR
 KAYD C. SADDINGTON
 671 SOUTH STAGE ROAD
 MEDFORD, OR 97501

06-13
 38-2w-01D
 TL 2506
 To Land
 .80 AC.



Scale: 1"=400'
 Date: May 8, 2006

LEGEND

-  Denotes Building
-  Denotes Place of Use Transfer To Tax Lot 2506 38 2W 01D

This map was prepared for the purpose of identifying the location of a water right only and is not intended to provide legal dimensions or location of property ownership.

Sec 1
 SEE



HAROLD L. CENTER
 2604 David Lane
 Medford, OR. 97504
 Phone 541-535-6108
 Oregon Certificate No. 152
 Certificate Renewal Date: 12/31/2007

RECEIVED

NOV 13 2007
 WATER RESOURCES DEPT
 SALEM, OREGON

T 10485

STATE OF OREGON
WATER RESOURCES DEPARTMENT
NOTICE OF DISTRICT PERMANENT TRANSFER
(ORS 540.580)

DISTRICT: TALENT IRRIGATION DISTRICT
ADDRESS: P.O. BOX 467
TALENT, OREGON 97540
PHONE: (541) 535-1529

1) WATER RIGHT

CERTIFICATE (S): 79212 & Permit 25915 has been proved up within TID
PRIORITY: 5/23/1912, 8/20/1915, 7/31/1915, 9/6/1915 9/6/1915

WATER RIGHT LISTED UNDER NAME OF: 79212 in Talent Irrigation District's name; 25915 in U.S.B.R.'s name
IN CERTIFICATE

2) APPLICANT

NAME: Peter A. & Judith A. Jones Trustees a.k.a Jones Family Trust
ADDRESS: 512 Ann St. Ashland, OR 97520 482-3452
ENCUMBERANCES: None

3) TYPE OF CHANGE: PERMANENT CHANGE IN PLACE OF USE

4) LOCATION OF USE: AUTHORIZED POINT OF DIVERSION: On file with the Oregon Water Resources Department
LOCATION OF AUTHORIZED PLACE OF USE

TOWNSHIP	RANGE	SECTION	¼, ¼ OF SECTION	TAX LOT	# OF ACRES IRRIGATED	OTHER USE	CERTIFICATE/SUPPLEMENTAL
38 S.	1 E.	30	NE, NE	2401	1.0		

5) RECIPIENT

NAME: Scheid Family Trust Judith A. Jones Sandra L. Case Trustees
ADDRESS: 920 Pompadour Ashland, OR 97520 488-1722

6) LOCATION OF PROPOSED USE

TOWNSHIP	RANGE	SECTION	¼, ¼ OF SECTION	TAX LOT	# OF ACRES IRRIGATED	OTHER USE	CERTIFICATE/SUPPLEMENTAL
39 S	1 E	02	NE, SW	217	1.0		

RECEIVED
NOV 13 2007

7) EXHIBITS

A. A map showing the location of the present and proposed irrigated lands.

WATER RESOURCES DEPT
SALEM, OREGON

TALENT IRRIGATION DISTRICT hereby certifies that the applicant and recipient are the deed holders of subject properties; that our files are complete with a copy of the recorded documents; that the applicant's land has been irrigated within the last five years or the right appurtenant is not subject to forfeiture, and that applicant and recipient hereby authorize the transfer proposed herein.

NOTICE IS HEREBY GIVEN that this proposed change is subject to the approval of the Bureau of Reclamation and the Oregon Water Resources Department and that the Bureau of Reclamation and/or the Oregon Water Resources Department may reject the transfer or may require mitigation to avoid injury.

TALENT IRRIGATION DISTRICT, AND APPLICANT, HEREBY SWEARS THAT THE ABOVE NOTICE FOR TRANSFER OF WATER RIGHT AND THE STATEMENT'S MADE ARE TRUE AND CORRECT.

APPLICANT: Peter A. Jones, Judith A. Jones Trustees DATE: 5/31/06
RECIPIENT: Scheid Family Trust, Judith A. Jones Trustee DATE: 5-31-06
FOR DISTRICT: Jim Penkleton, Manager DATE: 6-28-06

06-14

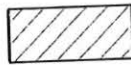
38-1E-29 30

TL 2401

LEGEND:



WATER RIGHTS TO BE MOVED TO TL 217 (MAP# 391E02) 1.00 Ac. From land



WATER RIGHTS TO REMAIN

8" T.I.D.

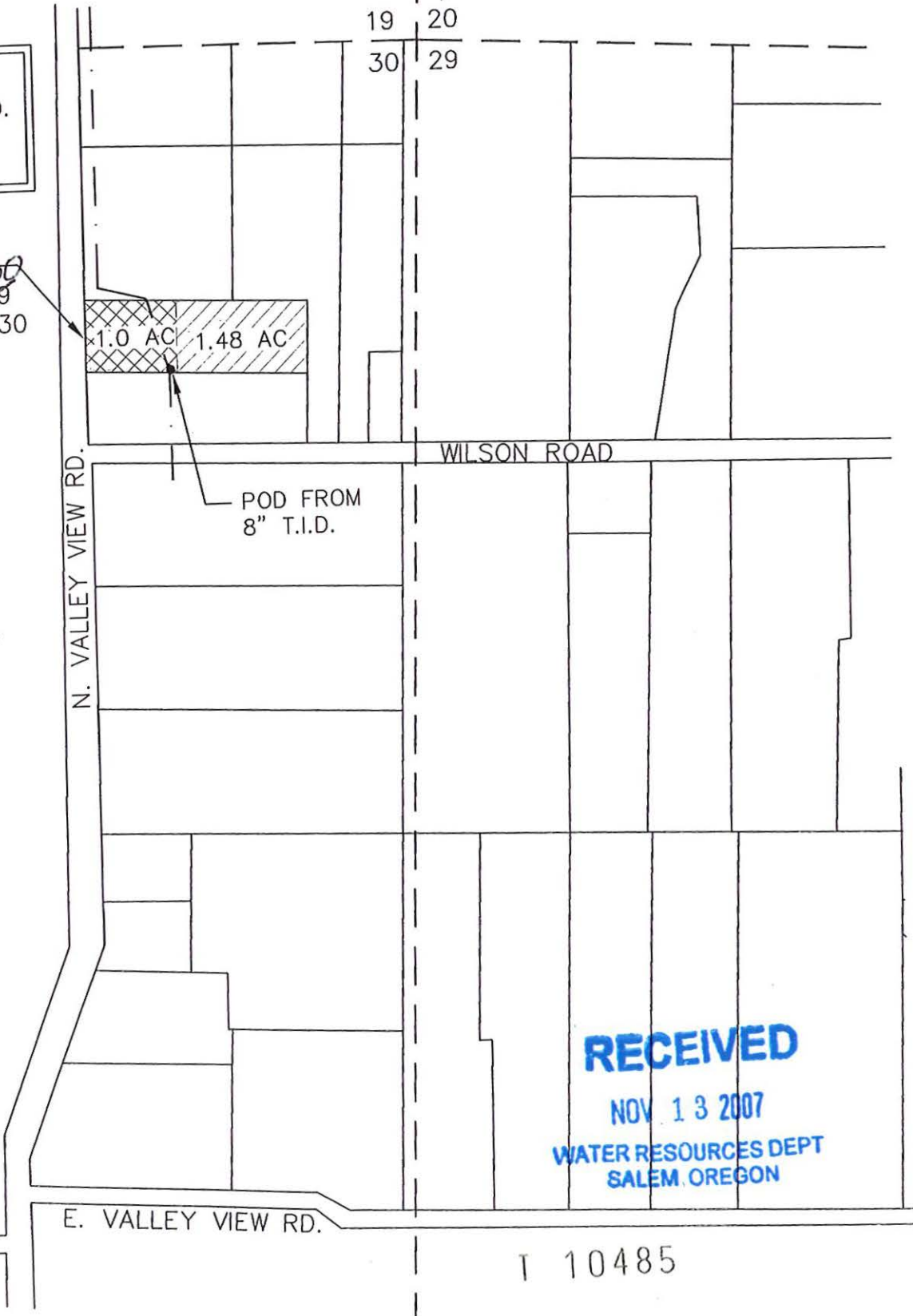
SECTION CORNER

JONES FAMILY TRUST
1368 N. VALLEY VIEW RD.
ASHLAND, OR 97520
TAX LOT 2401

TL 2401
MAP# 381E29
NE,NE SEC. 30



SCALE: 1" = 400'



1.0 AC 1.48 AC

POD FROM 8" T.I.D.

RECEIVED

NOV 13 2007

WATER RESOURCES DEPT
SALEM, OREGON

W. VALLEY VIEW RD.

E. VALLEY VIEW RD.

T 10485

39-1E-02
TL 217

SECTION LINE 1.00 AC


34 | 35
3 | 2

SECTION CORNER


To Land
1/4 SEC
LINE

SCHEID FAMILY TRUST
920 POMPADOUR DR.
ASHLAND, OR 97520
TAX LOT 217

LEGEND:



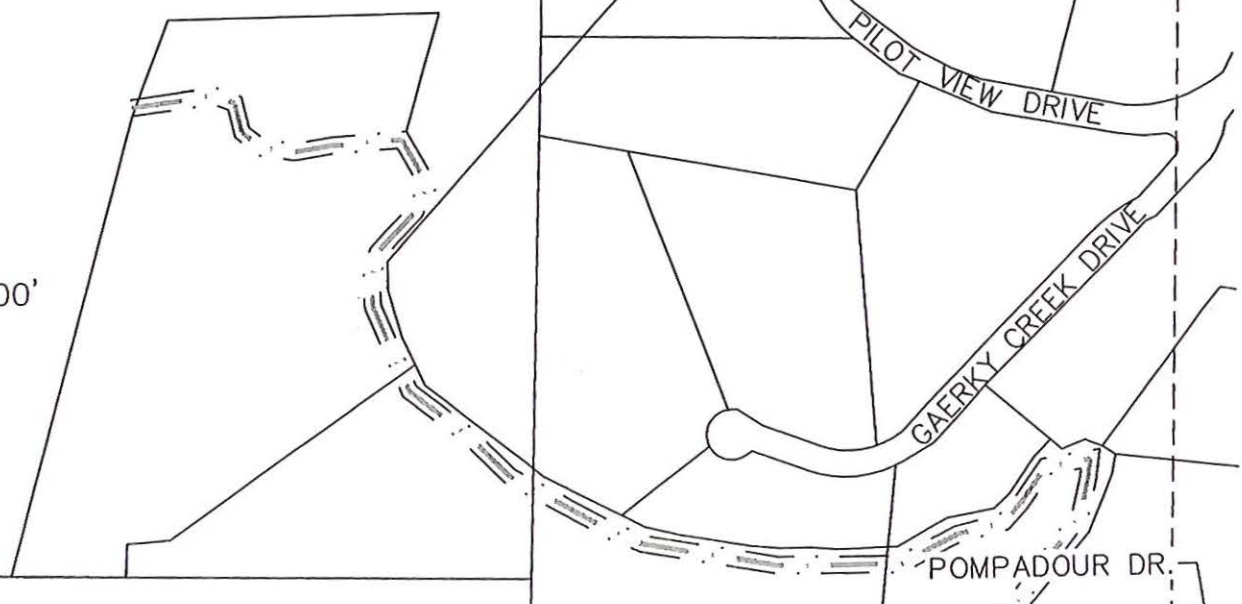
WATER RIGHTS TRANSFERED
FROM TL 2401 (MAP# 381E29)



T.I.D. CANAL (EAST LATERAL)



SCALE: 1" = 400'



1/4 SEC. LINE

TL 217
MAP# 391E02
NE,SW SEC. 2

0.1AC

0.9AC

RECEIVED

NOV 13 2007

WATER RESOURCES DEPT
SALEM OREGON

T 10485

NESW

POD FROM EAST LATERAL
T.I.D. CANAL (LIFT PUMP)

State of Oregon
 WATER RESOURCES DEPARTMENT
NOTICE OF DISTRICT PERMANENT TRANSFER
 (ORS 540.580)

DISTRICT: TALENT IRRIGATION DISTRICT
 ADDRESS: P.O. BOX 467
 TALENT, OREGON 97540
 PHONE: (541) 535-1529

1) WATER RIGHT

CERTIFICATE (S): 79212 & Permit 25915 has been proved up within TID
 PRIORITY: 5/23/1912, 8/20/1915, 7/31/1915, 9/6/1915 9/6/1915

WATER RIGHT LISTED UNDER NAME OF: 79212 in Talent Irrigation District's name; 25915 in U.S.B.R.'s name
 IN CERTIFICATE

2) APPLICANT

NAME: **Huntley Enterprises, Inc by Jon Huntley**
 ADDRESS: 3788 Hilsinger, Phoenix, OR 97535
 ENCUMBERANCES: Yes

RECEIVED

NOV 13 2007

WATER RESOURCES DEPT
 SALEM, OREGON

3) TYPE OF CHANGE: PERMANENT CHANGE IN PLACE OF USE

4) LOCATION OF USE: AUTHORIZED POINT OF DIVERSION: On file with the Oregon Water Resources Department

LOCATION OF AUTHORIZED PLACE OF USE

TOWNSHIP	RANGE	SECTION	¼, ¼ OF SECTION	TAX LOT	# OF ACRES IRRIGATED	OTHER USE	CERTIFICATE/SUPPLEMENT
38 S	1 W	16	SW NE	381W16AC-800	1.0		79212 & P 25915

5) RECIPIENT

NAME: Ronald L. Davies & Joanne M. Haddad
 ADDRESS: 6795 Rapp Lane, Talent, OR 97540

6) LOCATION OF PROPOSED USE

TOWNSHIP	RANGE	SECTION	¼, ¼ OF SECTION	TAX LOT	# OF ACRES IRRIGATED	OTHER USE	CERTIFICATE/SUPPLEMENT
38 S	1 W	26	NW SE	381W26D-303	0.7		79212 & P 25915
38 S	1 W	26	SW SE	381W26D-303	0.3		79212 & P 25915

7) EXHIBITS

A. A map showing the location of the present and proposed irrigated lands.

TALENT IRRIGATION DISTRICT hereby certifies that the applicant and recipient are the deed holders of subject properties; that our files are complete with a copy of the recorded documents; that the applicant's land has been irrigated within the last five years or the right appurtenant is not subject to forfeiture, and that applicant and recipient hereby authorize the transfer proposed herein.

NOTICE IS HEREBY GIVEN that this proposed change is subject to the approval of the Bureau of Reclamation and the Oregon Water Resources Department and that the Bureau of Reclamation and/or the Oregon Water Resources Department may reject the transfer or may require mitigation to avoid injury.

TALENT IRRIGATION DISTRICT, AND APPLICANT, HEREBY SWEAR THAT THE ABOVE NOTICE FOR TRANSFER OF WATER RIGHT AND THE STATEMENT'S MADE ARE TRUE AND CORRECT.

APPLICANT: [Signature]
 RECIPIENT: [Signature: Ronald L. Davies]
 RECIPIENT: [Signature]
 FOR DISTRICT: [Signature: Jim Pendleton]
 Jim Pendleton, Manager

DATE: 10-23-06
 DATE: 10/24/06
 DATE: 10/24/06
 DATE: 11-14-06

State of Oregon
 WATER RESOURCES DEPARTMENT
NOTICE OF DISTRICT PERMANENT TRANSFER
(ORS 540.580)

DISTRICT: TALENT IRRIGATION DISTRICT
 ADDRESS: P.O. BOX 467
 TALENT, OREGON 97540
 PHONE: (541) 535-1529

1) **WATER RIGHT**

CERTIFICATE (S): 79212 & Permit 25915 has been proved up within TID
 PRIORITY: 5/23/1912, 8/20/1915, 7/31/1915, 9/6/1915 9/6/1915

WATER RIGHT LISTED UNDER NAME OF: 79212 in Talent Irrigation District's name; 25915 in U.S.B.R.'s name
 IN CERTIFICATE

2) **APPLICANT**

NAME: Bill Reagan for MBR Pacific, LLC
 ADDRESS: 1568 Pacific Lane, Phoenix, OR 97353
 ENCUMBERANCES: Yes

3) **TYPE OF CHANGE: PERMANENT CHANGE IN PLACE OF USE**

4) **LOCATION OF USE: AUTHORIZED POINT OF DIVERSION: On file with the Oregon Water Resources Department**

LOCATION OF AUTHORIZED PLACE OF USE

TOWNSHIP	RANGE	SECTION	¼, ¼ OF SECTION	TAX LOT	# OF ACRES IRRIGATED	OTHER USE	CERTIFICATE/SUPPLEMENT
38S	1W	16	SW NE (CA)	381W16AC-3700	1.5		RECEIVED

5) **RECIPIENT**

NAME: Thomas and Yelena Hunt
 ADDRESS: 2415 Glory C Road, Medford, OR 97501

79212
NOV 13 2007
WATER RESOURCES DEPT
SALEM, OREGON

6) **LOCATION OF PROPOSED USE**

TOWNSHIP	RANGE	SECTION	¼, ¼ OF SECTION	TAX LOT	# OF ACRES IRRIGATED	OTHER USE	CERTIFICATE/SUPPLEMENT
38S	2W	02D C	SWSE (DC)	-8600-1200	1.5		

7) **EXHIBITS**

A. A map showing the location of the present and proposed irrigated lands.

TALENT IRRIGATION DISTRICT hereby certifies that the applicant and recipient are the deed holders of subject properties; that our files are complete with a copy of the recorded documents; that the applicant's land has been irrigated within the last five years or the right appurtenant is not subject to forfeiture, and that applicant and recipient hereby authorize the transfer proposed herein.

NOTICE IS HEREBY GIVEN that this proposed change is subject to the approval of the Bureau of Reclamation and the Oregon Water Resources Department and that the Bureau of Reclamation and/or the Oregon Water Resources Department may reject the transfer or may require mitigation to avoid injury.

TALENT IRRIGATION DISTRICT, AND APPLICANT, HEREBY SWEAR THAT THE ABOVE NOTICE FOR TRANSFER OF WATER RIGHT AND THE STATEMENT'S MADE ARE TRUE AND CORRECT.

APPLICANT: William Reagan for MBR Pacific, LLC

DATE: 10-25-08

RECIPIENT: Thomas Hunt

DATE: 10-25-06

RECIPIENT: Yelena Hunt

DATE: 10-25-06

FOR DISTRICT: Jim Pendleton, Manager

1 10485

DATE: 11-14-06

State of Oregon
 WATER RESOURCES DEPARTMENT
NOTICE OF DISTRICT PERMANENT TRANSFER
 (ORS 540.580)

DISTRICT: TALENT IRRIGATION DISTRICT
 ADDRESS: P.O. BOX 467
 TALENT, OREGON 97540
 PHONE: (541) 535-1529

1) **WATER RIGHT**

CERTIFICATE (S): 79212 & Permit 25915 has been proved up within TID
 PRIORITY: 5/23/1912, 8/20/1915, 7/31/1915, 9/6/1915 9/6/1915

WATER RIGHT LISTED UNDER NAME OF: 79212 in Talent Irrigation District's name; 25915 in U.S.B.R.'s name
 IN CERTIFICATE

2) **APPLICANT**

NAME: Tomas and Yelena Hunt
 ADDRESS: 2415 Glory C Road, Medford, OR 97501
 ENCUMBERANCES: Yes

3) **TYPE OF CHANGE:** PERMANENT CHANGE IN PLACE OF USE

4) **LOCATION OF USE:** AUTHORIZED POINT OF DIVERSION: On file with the Oregon Water Resources Department

LOCATION OF AUTHORIZED PLACE OF USE

TOWNSHIP	RANGE	SECTION	¼, ¼ OF SECTION	TAX LOT	# OF ACRES IRRIGATED	OTHER USE	CERTIFICATE/SUPPLEMENT
38S	2W	02	SW SE (DC)	382W02DC -8600 1200	0.2		

RECEIVED

5) **RECIPIENT**

NAME: Thomas and Yelena Hunt
 ADDRESS: 2415 Glory C Road, Medford, OR 97501

83727

NOV 13 2007
 WATER RESOURCES DEPT
 SALEM, OREGON

6) **LOCATION OF PROPOSED USE**

TOWNSHIP	RANGE	SECTION	¼, ¼ OF SECTION	TAX LOT	# OF ACRES IRRIGATED	OTHER USE	CERTIFICATE/SUPPLEMENT
38S	2W	02	SWSE (DC)	-8600 1200	0.2 (174.03)		

7) **EXHIBITS**

A. A map showing the location of the present and proposed irrigated lands.

83727

TALENT IRRIGATION DISTRICT hereby certifies that the applicant and recipient are the deed holders of subject properties; that our files are complete with a copy of the recorded documents; that the applicant's land has been irrigated within the last five years or the right appurtenant is not subject to forfeiture, and that applicant and recipient hereby authorize the transfer proposed herein.

NOTICE IS HEREBY GIVEN that this proposed change is subject to the approval of the Bureau of Reclamation and the Oregon Water Resources Department and that the Bureau of Reclamation and/or the Oregon Water Resources Department may reject the transfer or may require mitigation to avoid injury.

TALENT IRRIGATION DISTRICT, AND APPLICANT, HEREBY SWEAR THAT THE ABOVE NOTICE FOR TRANSFER OF WATER RIGHT AND THE STATEMENT'S MADE ARE TRUE AND CORRECT.

APPLICANT: _____ DATE: 10-25-06
 APPLICANT: _____ DATE: 10-25-06
 RECIPIENT: _____ DATE: 10-25-06
 RECIPIENT: _____ DATE: 10-25-06
 FOR DISTRICT: _____ DATE: 11-14-06







T 10485

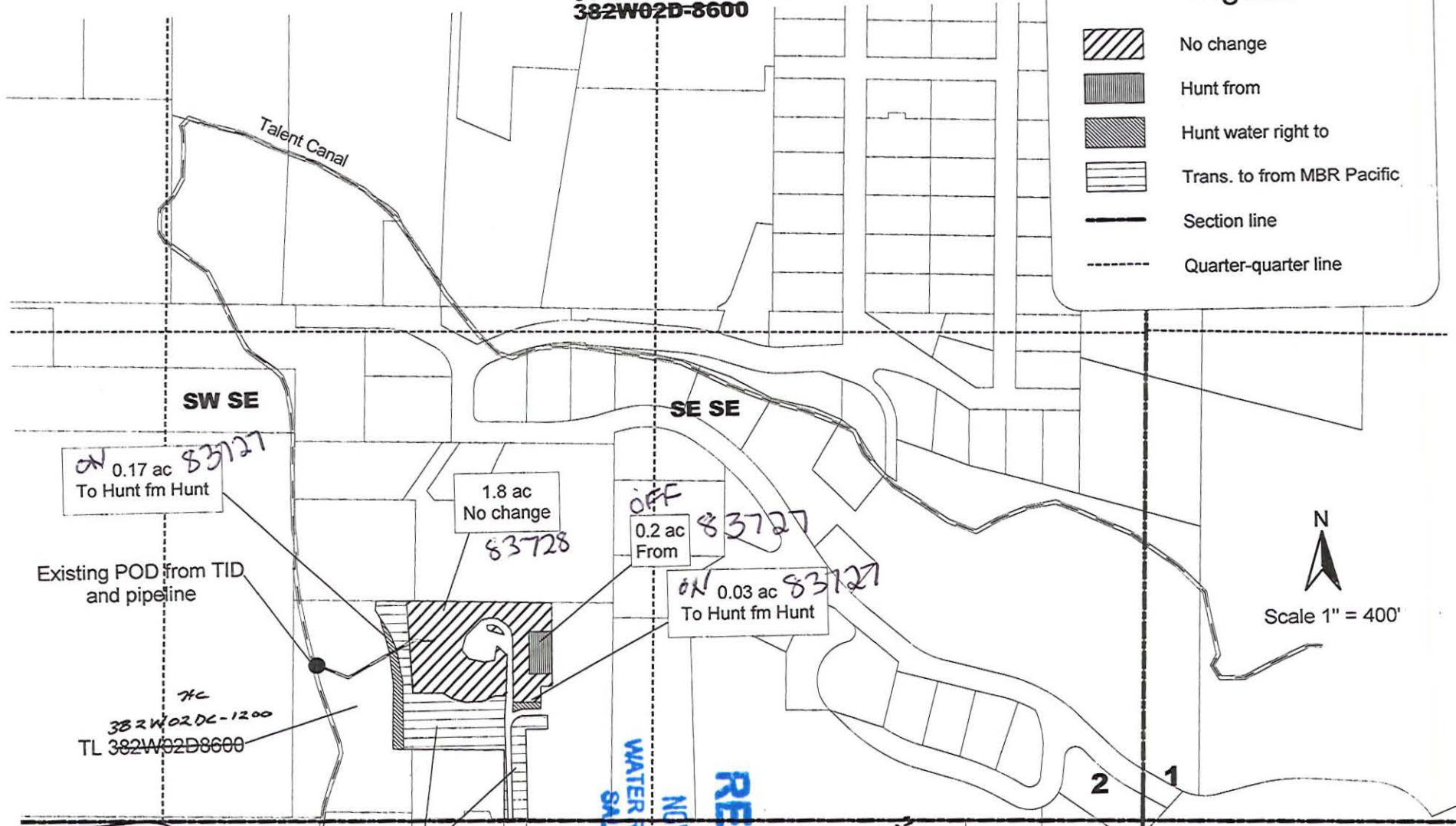
06-16

Transfer of Water Right to Thomas & Yelena Hunt

382W 2DC-1200 HC
382W02D-8600

Legend

-  No change
-  Hunt from
-  Hunt water right to
-  Trans. to from MBR Pacific
-  Section line
-  Quarter-quarter line



I 10485

2.0 ac
TL1200
transferred in
T-10043

(Handwritten signature)

NOV 13 2007
WATER RESOURCES DEPT
SALEM, OREGON

RECEIVED

From land
1.20 ac.
To Land "
1.70 ac.
1200
38-aw-0ax

11
12
RECEIVED
OCT 25 2006
TALENT
IRRIGATION DISTRICT

State of Oregon
 WATER RESOURCES DEPARTMENT
NOTICE OF DISTRICT PERMANENT TRANSFER
 (ORS 540.580)

DISTRICT: TALENT IRRIGATION DISTRICT
 ADDRESS: P.O. BOX 467
 TALENT, OREGON 97540
 PHONE: (541) 535-1529

1) WATER RIGHT

CERTIFICATE (S): 79212 & Permit 25915 has been proved up within TID
 PRIORITY: 5/23/1912, 8/20/1915, 7/31/1915, 9/6/1915 9/6/1915

WATER RIGHT LISTED UNDER NAME OF: 79212 in Talent Irrigation District's name; 25915 in U.S.B.R.'s name
 IN CERTIFICATE

2) APPLICANT

NAME: City of Talent, by Betty Wheeler, City Manager
 ADDRESS: PO Box 445, Talent, OR 97540
 ENCUMBERANCES: NO

RECEIVED

NOV 13 2007

WATER RESOURCES DEPT
 SALEM, OREGON

3) TYPE OF CHANGE: PERMANENT CHANGE IN PLACE OF USE

4) LOCATION OF USE: AUTHORIZED POINT OF DIVERSION: On file with the Oregon Water Resources Department

LOCATION OF AUTHORIZED PLACE OF USE

TOWNSHIP	RANGE	SECTION	¼, ¼ OF SECTION	TAX LOT	# OF ACRES IRRIGATED	OTHER USE	CERTIFICATE/SUPPLEMENT
38 S	1 W	26	NE SE	381W26D-900	1.0		79212 & permit 25915

5) RECIPIENT

NAME: Theodore H. Menold, Trustee
 ADDRESS: 7138 Hwy 66, Ashland, OR 97520

6) LOCATION OF PROPOSED USE

TOWNSHIP	RANGE	SECTION	¼, ¼ OF SECTION	TAX LOT	# OF ACRES IRRIGATED	OTHER USE	CERTIFICATE/SUPPLEMENT
39 S	2 E	32	NW SW	392E32-1409	1.0		79212 & permit 25915

7) EXHIBITS

A. A map showing the location of the present and proposed irrigated lands.

TALENT IRRIGATION DISTRICT hereby certifies that the applicant and recipient are the deed holders of subject properties; that our files are complete with a copy of the recorded documents; that the applicant's land has been irrigated within the last five years or the right appurtenant is not subject to forfeiture, and that applicant and recipient hereby authorize the transfer proposed herein.

NOTICE IS HEREBY GIVEN that this proposed change is subject to the approval of the Bureau of Reclamation and the Oregon Water Resources Department and that the Bureau of Reclamation and/or the Oregon Water Resources Department may reject the transfer or may require mitigation to avoid injury.

TALENT IRRIGATION DISTRICT, AND APPLICANT, HEREBY SWEAR THAT THE ABOVE NOTICE FOR TRANSFER OF WATER RIGHT AND THE STATEMENT'S MADE ARE TRUE AND CORRECT.

APPLICANT: Betty Wheeler
 Betty Wheeler, for City of Talent

DATE: 2/9/07

RECIPIENT: Theodore H. Menold
 Theodore H. Menold, Trustee

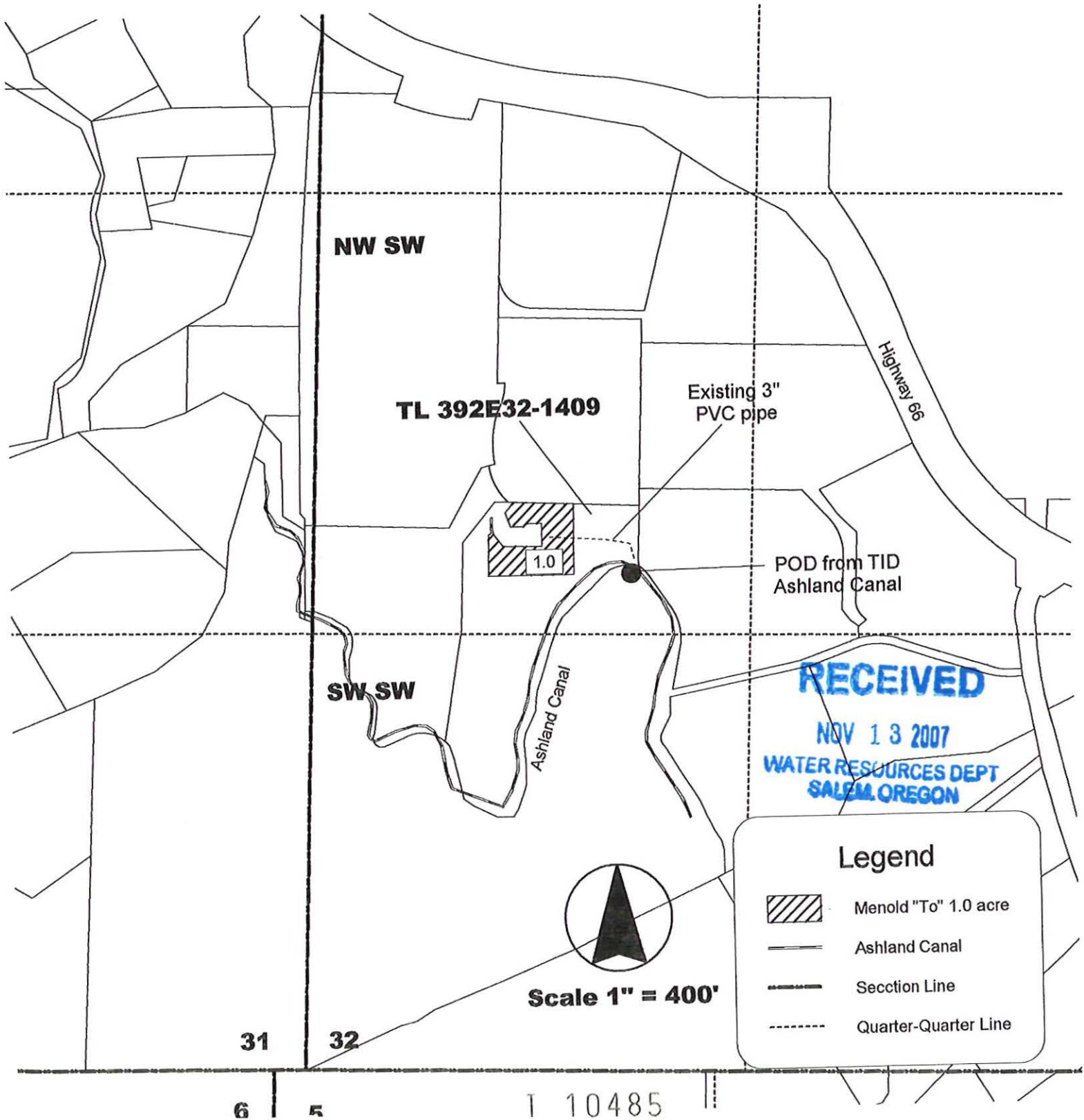
DATE: 2/14/07

FOR DISTRICT: Jim Pendleton
 Jim Pendleton, Manager

DATE: 3-12-07

**Transfer from
City of Talent
to
Theodore H. Menold, Trustee
T 39 S, R 2 E, Sec 32
Tax Lot 392E32-1409**

07-3
39-2E-32
1409 1.00Ac.
TO Land



State of Oregon
 WATER RESOURCES DEPARTMENT
NOTICE OF DISTRICT PERMANENT TRANSFER
 (ORS 540.580)

DISTRICT: TALENT IRRIGATION DISTRICT
 ADDRESS: P.O. BOX 467
 TALENT, OREGON 97540
 PHONE: (541) 535-1529

1) WATER RIGHT

CERTIFICATE (S): 79212 & Permit 25915 has been proved up within TID
 PRIORITY: 5/23/1912, 8/20/1915, 7/31/1915, 9/6/1915 9/6/1915

WATER RIGHT LISTED UNDER NAME OF: 79212 in Talent Irrigation District's name; 25915 in U.S.B.R.'s name
 IN CERTIFICATE

2) APPLICANT

NAME: City of Talent, by Betty Wheeler, City Manager
 ADDRESS: PO Box 445, Talent, OR 97540
 ENCUMBERANCES: NO

RECEIVED
 NOV 13 2007
 WATER RESOURCES DEPT
 SALEM, OREGON

3) TYPE OF CHANGE: PERMANENT CHANGE IN PLACE OF USE

4) LOCATION OF USE: AUTHORIZED POINT OF DIVERSION: On file with the Oregon Water Resources Department

LOCATION OF AUTHORIZED PLACE OF USE ⁷⁹²¹²

14.3

TOWNSHIP	RANGE	SECTION	¼, ¼ OF SECTION	TAX LOT	# OF ACRES IRRIGATED	OTHER USE	CERTIFICATE/SUPPLEMENT
38 S	1 W	25	SW NW	381W26A-2200 ²⁵	1.4		79212 & permit 25915
38 S	1 W	26	SE NE	381W26A-2200	6.8		79212 & permit 25915
38 S	1 W	26	NE SE	381W26D-900	1.8		79212 & permit 25915

5) RECIPIENT

NAME: Kerri Traynor
 ADDRESS: 5293 Hwy 66, Ashland, OR 97520

79212

6) LOCATION OF PROPOSED USE

TOWNSHIP	RANGE	SECTION	¼, ¼ OF SECTION	TAX LOT	# OF ACRES IRRIGATED	OTHER USE	CERTIFICATE/SUPPLEMENT
39 S	² 1E	19	SE NW	391E19-504	7.6		79212 & permit 25915
39 S	² 1E	19	NE SW	391E19-504	2.4		79212 & permit 25915

7) EXHIBITS

A. A map showing the location of the present and proposed irrigated lands.

TALENT IRRIGATION DISTRICT hereby certifies that the applicant and recipient are the deed holders of subject properties; that our files are complete with a copy of the recorded documents; that the applicant's land has been irrigated within the last five years or the right appurtenant is not subject to forfeiture, and that applicant and recipient hereby authorize the transfer proposed herein.

NOTICE IS HEREBY GIVEN that this proposed change is subject to the approval of the Bureau of Reclamation and the Oregon Water Resources Department and that the Bureau of Reclamation and/or the Oregon Water Resources Department may reject the transfer or may require mitigation to avoid injury.

TALENT IRRIGATION DISTRICT, AND APPLICANT, HEREBY SWEAR THAT THE ABOVE NOTICE FOR TRANSFER OF WATER RIGHT AND THE STATEMENT'S MADE ARE TRUE AND CORRECT.

APPLICANT: Betty Wheeler
 Betty Wheeler, for City of Talent

DATE: 2/9/07

RECIPIENT: *Korri Traynor*
Korri Traynor

DATE: 2-15-07

FOR DISTRICT: *Jim Pendleton*
Jim Pendleton, Manager

DATE: 3-12-07

RECEIVED

NOV 13 2007

WATER RESOURCES DEPT
SALEM, OREGON

State of Oregon
 WATER RESOURCES DEPARTMENT
 NOTICE OF DISTRICT PERMANENT TRANSFER
 (ORS 540.580)

1 10485

DISTRICT: TALENT IRRIGATION DISTRICT
 ADDRESS: P.O. BOX 467
 TALENT, OREGON 97540
 PHONE: (541) 535-1529

1) WATER RIGHT

CERTIFICATE (S): 79212 & Permit 25915 has been proved up within TID
 PRIORITY: 5/23/1912, 8/20/1915, 7/31/1915, 9/6/1915 9/6/1915

WATER RIGHT LISTED UNDER NAME OF: 79212 in Talent Irrigation District's name; 25915 in U.S.B.R.'s name
 IN CERTIFICATE

2) APPLICANT

NAME: City of Talent, by Betty Wheeler, City Manager
 ADDRESS: PO Box 445, Talent, OR 97540
 ENCUMBERANCES: NO

3) TYPE OF CHANGE: PERMANENT CHANGE IN PLACE OF USE

4) LOCATION OF USE: AUTHORIZED POINT OF DIVERSION: On file with the Oregon Water Resources Department

LOCATION OF AUTHORIZED PLACE OF USE

TOWNSHIP	RANGE	SECTION	¼, ¼ OF SECTION	TAX LOT	# OF ACRES IRRIGATED	OTHER USE	CERTIFICATE/SUPPLEMENT
38 S	1 W	23D	NW SE	381W23D-301	0.1		79212 & permit 25915
38 S	1 W	36	NW NE	381W36-1099	1.9		79212 & permit 25915

RECEIVED

5) RECIPIENT

NAME: Raymond F. Eddington, Trustee and Donna Taylor-Eddington, Trustee
 ADDRESS: 1056 Dead Indian Memorial Road, Ashland, OR 97520

NOV 13 2007
 WATER RESOURCES DEPT
 SALEM, OREGON

6) LOCATION OF PROPOSED USE

TOWNSHIP	RANGE	SECTION	¼, ¼ OF SECTION	TAX LOT	# OF ACRES IRRIGATED	OTHER USE	CERTIFICATE/SUPPLEMENT
39 S	1 E	12	NE NW	391E12-335	2.0		79212 & permit 25915

7) EXHIBITS

A. A map showing the location of the present and proposed irrigated lands.

TALENT IRRIGATION DISTRICT hereby certifies that the applicant and recipient are the deed holders of subject properties; that our files are complete with a copy of the recorded documents; that the applicant's land has been irrigated within the last five years or the right appurtenant is not subject to forfeiture, and that applicant and recipient hereby authorize the transfer proposed herein.

NOTICE IS HEREBY GIVEN that this proposed change is subject to the approval of the Bureau of Reclamation and the Oregon Water Resources Department and that the Bureau of Reclamation and/or the Oregon Water Resources Department may reject the transfer or may require mitigation to avoid injury.

TALENT IRRIGATION DISTRICT, AND APPLICANT, HEREBY SWEAR THAT THE ABOVE NOTICE FOR TRANSFER OF WATER RIGHT AND THE STATEMENT'S MADE ARE TRUE AND CORRECT.

APPLICANT: Betty Wheeler
 Betty Wheeler, for City of Talent

DATE: 3/26/07


RECIPIENT: Raymond F. Eddington, Trustee
 Raymond F. Eddington, Trustee

DATE: 3/24/07

RECIPIENT: Donna Taylor-Eddington, Trustee
 Donna Taylor-Eddington, Trustee

DATE: 3/24/07

FOR DISTRICT:


Jim Pendleton, Manager

DATE:

4-5-07

RECEIVED

NOV 13 2007

WATER RESOURCES DEPT
SALEM, OREGON

T 10485

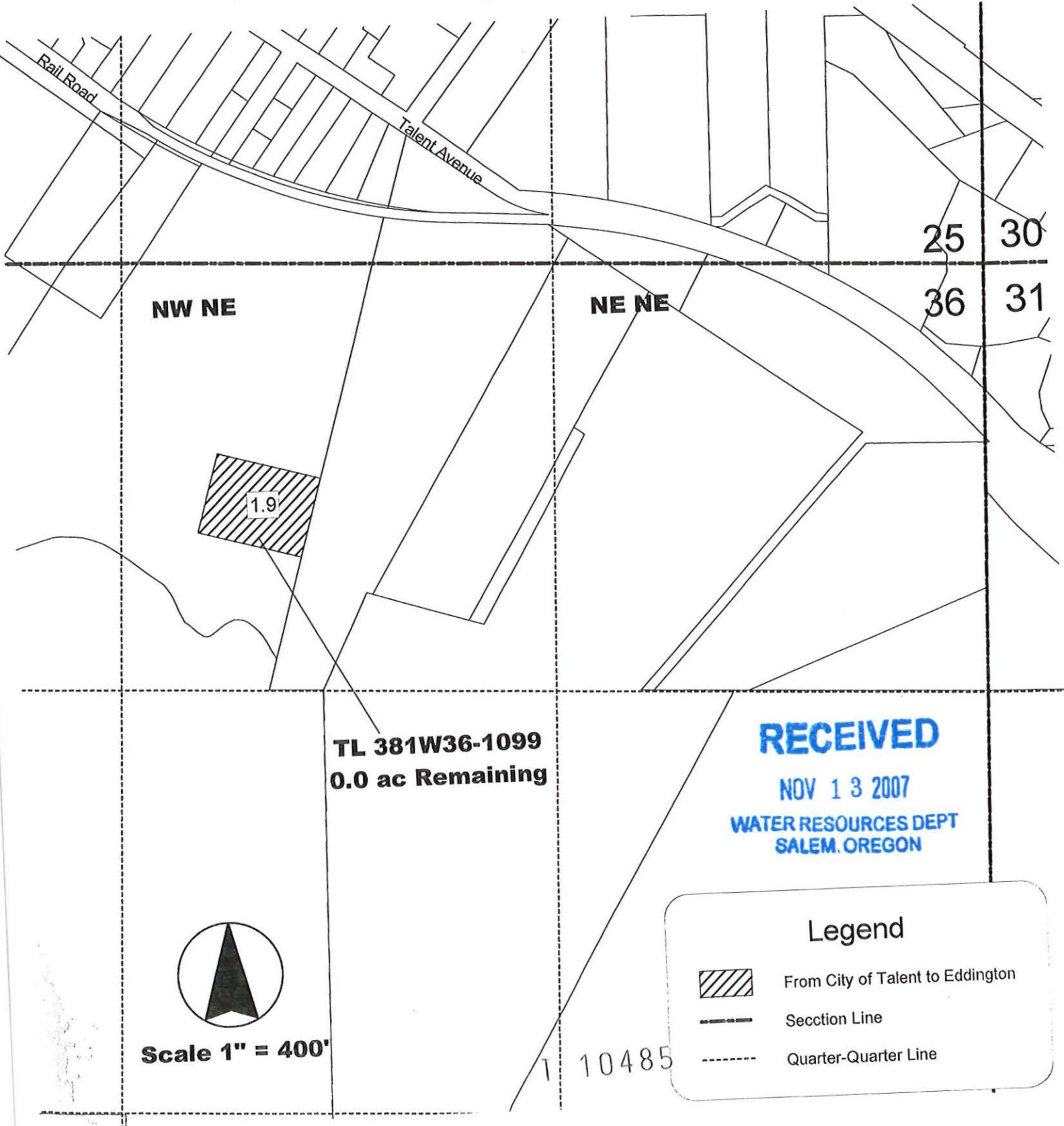
Transfer from
City of Talent
to


Raymond F. Eddington & Donna Taylor Eddington, Trustees

T 38 S, R 1 W, Sec 36
Tax Lot 381W36-1099



Map 2 of 2

07-8
38-1W-36
TL 1099 1.9 AC
From Land




Scale 1" = 400'

Legend

-  From City of Talent to Eddington
-  Section Line
-  Quarter-Quarter Line

RECEIVED
NOV 13 2007
WATER RESOURCES DEPT
SALEM, OREGON

10485

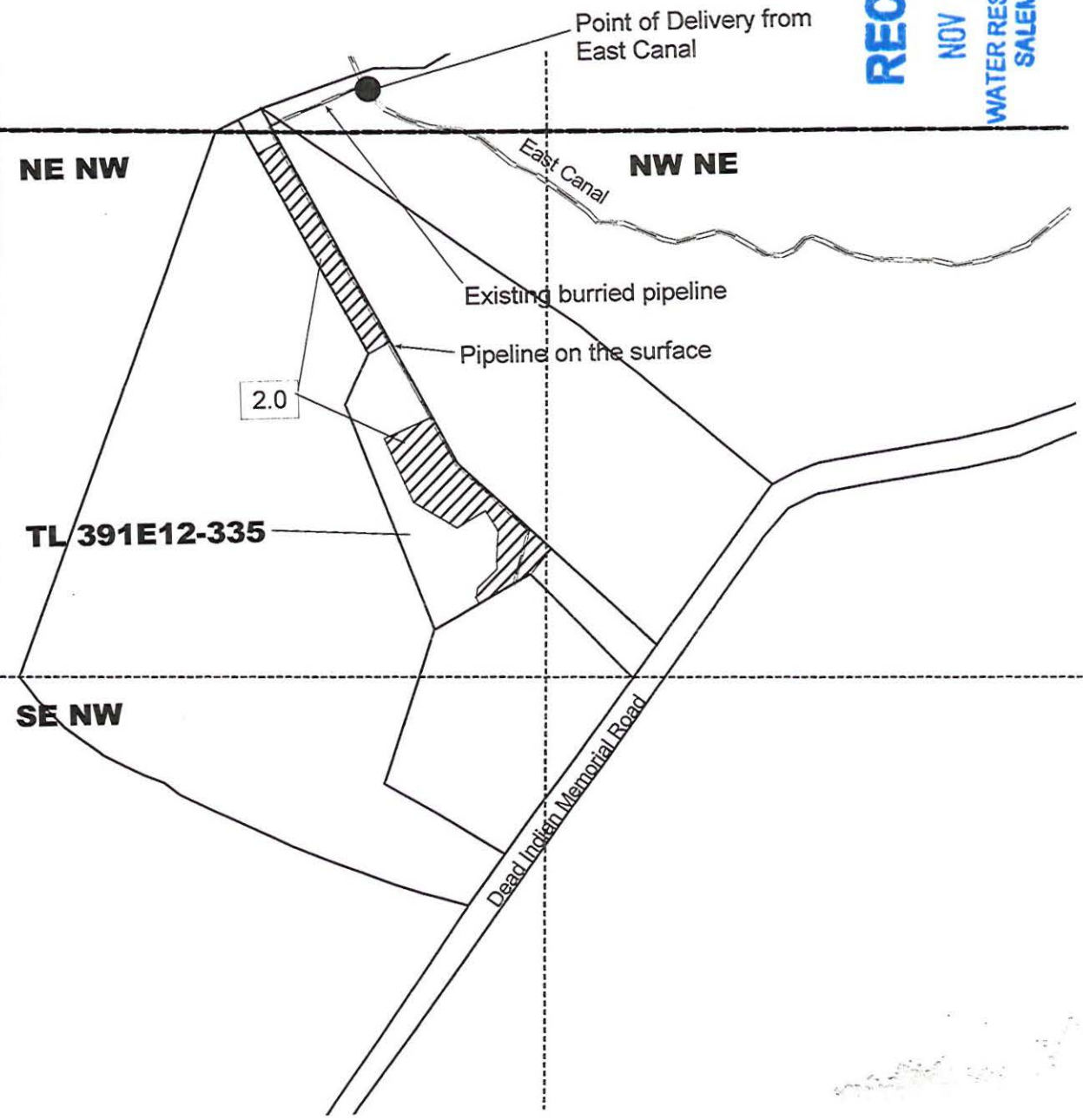
Transfer To
Raymond F. Eddington, Trustee and Donna L. Taylor-Eddington, Trustee
T 389S, R 1 E, Sec 12
Tax Lot 391E12-335

RECEIVED
NOV 13 2007
WATER RESOURCES DEPT
SALEM, OREGON

07-8
391E-12
1 TL 335
2.00 AC.
To Land

T 10485

2
11 12



Legend

- Area to be irrigated
- Section Line
- Quarter-Quarter Line

Scale 1" = 400'

State of Oregon
 WATER RESOURCES DEPARTMENT
NOTICE OF DISTRICT PERMANENT TRANSFER
 (ORS 540.580)

DISTRICT: TALENT IRRIGATION DISTRICT
 ADDRESS: P.O. BOX 467
 TALENT, OREGON 97540
 PHONE: (541) 535-1529

1) **WATER RIGHT**

CERTIFICATE (S): 79212 & Permit 25915 has been proved up within TID
 PRIORITY: 5/23/1912, 8/20/1915, 7/31/1915, 9/6/1915 9/6/1915

WATER RIGHT LISTED UNDER NAME OF: 79212 in Talent Irrigation District's name; 25915 in U.S.B.R.'s name
 IN CERTIFICATE

2) **APPLICANT**

NAME: City of Talent, by Betty Wheeler, City Manager
 ADDRESS: PO Box 445, Talent, OR 97540
 ENCUMBERANCES: NO

RECEIVED
 NOV 13 2007
 WATER RESOURCES DEPT
 SALEM, OREGON

3) **TYPE OF CHANGE:** PERMANENT CHANGE IN PLACE OF USE

4) **LOCATION OF USE:** AUTHORIZED POINT OF DIVERSION: On file with the Oregon Water Resources Department

LOCATION OF AUTHORIZED PLACE OF USE

TOWNSHIP	RANGE	SECTION	¼, ¼ OF SECTION	TAX LOT	# OF ACRES IRRIGATED	OTHER USE	CERTIFICATE/SUPPLEMENT
38 S	1 W	23D	NW SE	381W23D-301	1.5		79212 & permit 25915

5) **RECIPIENT**

NAME: Lawrence S. Hunter, Trustee and Janet M. Holland, Trustee
 ADDRESS: 12 Via Las Cruces, Orinda, CA 94563

6) **LOCATION OF PROPOSED USE**

TOWNSHIP	RANGE	SECTION	¼, ¼ OF SECTION	TAX LOT	# OF ACRES IRRIGATED	OTHER USE	CERTIFICATE/SUPPLEMENT
39 S	1 E	12	NE NW	391E12-323	0.7		79212 & permit 25915
39 S	1 E	12	SE NW	391E12-323	0.8		79212 & permit 25915

7) **EXHIBITS**

A. A map showing the location of the present and proposed irrigated lands.

TALENT IRRIGATION DISTRICT hereby certifies that the applicant and recipient are the deed holders of subject properties; that our files are complete with a copy of the recorded documents; that the applicant's land has been irrigated within the last five years or the right appurtenant is not subject to forfeiture, and that applicant and recipient hereby authorize the transfer proposed herein.

NOTICE IS HEREBY GIVEN that this proposed change is subject to the approval of the Bureau of Reclamation and the Oregon Water Resources Department and that the Bureau of Reclamation and/or the Oregon Water Resources Department may reject the transfer or may require mitigation to avoid injury.

TALENT IRRIGATION DISTRICT, AND APPLICANT, HEREBY SWEAR THAT THE ABOVE NOTICE FOR TRANSFER OF WATER RIGHT AND THE STATEMENT'S MADE ARE TRUE AND CORRECT.


APPLICANT: Betty Wheeler DATE: 3/26/07
 Betty Wheeler, for City of Talent

RECIPIENT: Lawrence S. Hunter DATE: 3/23/07
 Lawrence S. Hunter, Trustee

RECIPIENT: Janet M. Holland DATE: 3/23/07
 Janet M. Holland, Trustee

07-9

FOR DISTRICT:


Jim Pendleton, Manager

DATE:

4-5-07

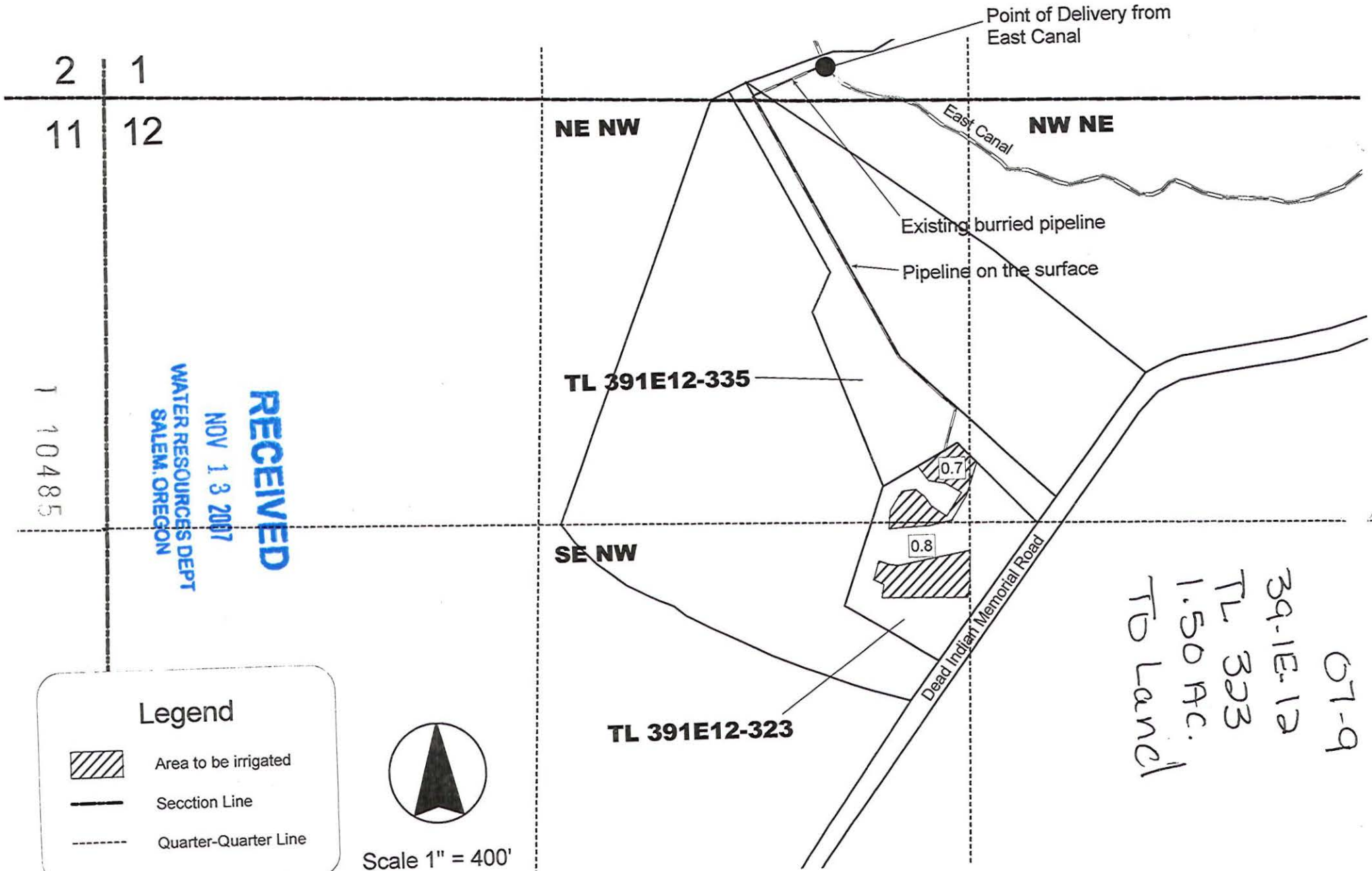
RECEIVED

NOV 13 2007

WATER RESOURCES DEPT
SALEM, OREGON

T 10485

Transfer To
Lawrence S. Hunter, Trustee and Janet M. Holland Trustee
T 389S, R 1 E, Sec 12
Tax Lot 391E12-323



State of Oregon
 WATER RESOURCES DEPARTMENT
NOTICE OF DISTRICT PERMANENT TRANSFER
 (ORS 540.580)

DISTRICT: TALENT IRRIGATION DISTRICT
 ADDRESS: P.O. BOX 467
 TALENT, OREGON 97540
 PHONE: (541) 535-1529

1) **WATER RIGHT**

CERTIFICATE (S): 79212
 PRIORITY: 5/23/1912, 8/20/1915, 7/31/1915, 9/6/1915

& Permit 25915 has been proved up within TID
 9/6/1915

WATER RIGHT LISTED UNDER NAME OF: 79212 in Talent Irrigation District's name; 25915 in U.S.B.R.'s name
 IN CERTIFICATE

2) **APPLICANT**

NAME: Louis F. Mahar
 ADDRESS: 1014 N. Riverside, Medford, OR 97501
 ENCUMBERANCES: None

RECEIVED

NOV 13 2007

WATER RESOURCES DEPT
 SALEM, OREGON

3) **TYPE OF CHANGE:** PERMANENT CHANGE IN PLACE OF USE

4) **LOCATION OF USE:** AUTHORIZED POINT OF DIVERSION: On file with the Oregon Water Resources Department

LOCATION OF AUTHORIZED PLACE OF USE

TOWNSHIP	RANGE	SECTION	¼, ¼ OF SECTION	TAX LOT	# OF ACRES IRRIGATED	OTHER USE	CERTIFICATE/SUPPLEMENT
37	1 W	34	SE NW (BD)	1202	1.0		79212 & Permit 25915

5) **RECIPIENT**

NAME: Howard Davol and Robert Johnson
 ADDRESS: 11580 Corp Ranch Road, Ashland, OR 97520

6) **LOCATION OF PROPOSED USE**

TOWNSHIP	RANGE	SECTION	¼, ¼ OF SECTION	TAX LOT	# OF ACRES IRRIGATED	OTHER USE	CERTIFICATE/SUPPLEMENT
39 S	2 E	19	SE SE (DD)	392E19-120	1.0		79212 & Permit 25915

7) **EXHIBITS**

A. A map showing the location of the present and proposed irrigated lands.

TALENT IRRIGATION DISTRICT hereby certifies that the applicant and recipient are the deed holders of subject properties; that our files are complete with a copy of the recorded documents; that the applicant's land has been irrigated within the last five years or the right appurtenant is not subject to forfeiture, and that applicant and recipient hereby authorize the transfer proposed herein.

NOTICE IS HEREBY GIVEN that this proposed change is subject to the approval of the Bureau of Reclamation and the Oregon Water Resources Department and that the Bureau of Reclamation and/or the Oregon Water Resources Department may reject the transfer or may require mitigation to avoid injury.

TALENT IRRIGATION DISTRICT, AND APPLICANT, HEREBY SWEAR THAT THE ABOVE NOTICE FOR TRANSFER OF WATER RIGHT AND THE STATEMENT'S MADE ARE TRUE AND CORRECT.

APPLICANT: _____

DATE: 1/13/05

RECIPIENT: _____

DATE: 1-15-05

RECIPIENT: _____

DATE: _____

FOR DISTRICT: _____

DATE: 3-9-05

Jim Pendleton, Manager

1 10485

State of Oregon
 WATER RESOURCES DEPARTMENT
 NOTICE OF DISTRICT PERMANENT TRANSFER
 (ORS 540.580)

DISTRICT: TALENT IRRIGATION DISTRICT
 ADDRESS: P.O. BOX 467
 TALENT, OREGON 97540
 PHONE: (541) 535-1529

1) WATER RIGHT

CERTIFICATE (S): 79212 & Permit 25915 has been proved up within TID
 PRIORITY: 5/23/1912, 8/20/1915, 7/31/1915, 9/6/1915 9/6/1915

WATER RIGHT LISTED UNDER NAME OF: 79212 in Talent Irrigation District's name; 25915 in U.S.B.R.'s name
 IN CERTIFICATE

2) APPLICANT

NAME: Louis F. Mahar
 ADDRESS: 1014 N. Riverside, Medford, OR 97501
 ENCUMBERANCES: None

3) TYPE OF CHANGE: PERMANENT CHANGE IN PLACE OF USE

4) LOCATION OF USE: AUTHORIZED POINT OF DIVERSION: On file with the Oregon Water Resources Department

LOCATION OF AUTHORIZED PLACE OF USE

TOWNSHIP	RANGE	SECTION	¼, ¼ OF SECTION	TAX LOT	# OF ACRES IRRIGATED	OTHER USE	CERTIFICATE/SUPPLEMENT
37	1 W	34	SE NW (BD)	1202	1.0		79212 & Permit 25915

5) RECIPIENT

NAME: Howard Davol and Robert Johnson
 ADDRESS: 11580 Corp Ranch Road, Ashland, OR 97520

6) LOCATION OF PROPOSED USE

TOWNSHIP	RANGE	SECTION	¼, ¼ OF SECTION	TAX LOT	# OF ACRES IRRIGATED	OTHER USE	CERTIFICATE/SUPPLEMENT
39 S	2 E	19	SE SE (DD)	392E19-120	1.0		79212 & Permit 25915

7) EXHIBITS

A. A map showing the location of the present and proposed irrigated lands.

TALENT IRRIGATION DISTRICT hereby certifies that the applicant and recipient are the deed holders of subject properties; that our files are complete with a copy of the recorded documents; that the applicant's land has been irrigated within the last five years or the right appurtenant is not subject to forfeiture, and that applicant and recipient hereby authorize the transfer proposed herein.

NOTICE IS HEREBY GIVEN that this proposed change is subject to the approval of the Bureau of Reclamation and the Oregon Water Resources Department and that the Bureau of Reclamation and/or the Oregon Water Resources Department may reject the transfer or may require mitigation to avoid injury.

TALENT IRRIGATION DISTRICT, AND APPLICANT, HEREBY SWEAR THAT THE ABOVE NOTICE FOR TRANSFER OF WATER RIGHT AND THE STATEMENT'S MADE ARE TRUE AND CORRECT.

APPLICANT: _____

DATE: _____

RECIPIENT:  _____

DATE: 2-14-05

RECIPIENT: _____


DATE: _____

FOR DISTRICT: _____

DATE: _____

Jim Pendleton, Manager

1 10485



State of Oregon
 WATER RESOURCES DEPARTMENT
NOTICE OF DISTRICT PERMANENT TRANSFER
 (ORS 540.580)

DISTRICT: TALENT IRRIGATION DISTRICT
 ADDRESS: P.O. BOX 467
 TALENT, OREGON 97540
 PHONE: (541) 535-1529

83727

1) **WATER RIGHT**

CERTIFICATE (S): 79212
 PRIORITY: 5/23/1912, 8/20/1915, 7/31/1915, 9/6/1915

& Permit 25915 has been proved up within TID
 9/6/1915

WATER RIGHT LISTED UNDER NAME OF: 79212 in Talent Irrigation District's name; 25915 in U.S.B.R.'s name
 IN CERTIFICATE

2) **APPLICANT**

NAME: Louis F. Mahar
 ADDRESS: 1014 N. Riverside, Medford, OR 97501
 ENCUMBERANCES: None

RECEIVED

NOV 13 2007

WATER RESOURCES DEPT
 SALEM, OREGON

3) **TYPE OF CHANGE:** PERMANENT CHANGE IN PLACE OF USE

4) **LOCATION OF USE:** AUTHORIZED POINT OF DIVERSION: On file with the Oregon Water Resources Department

LOCATION OF AUTHORIZED PLACE OF USE

TOWNSHIP	RANGE	SECTION	¼, ¼ OF SECTION	TAX LOT	# OF ACRES IRRIGATED	OTHER USE	CERTIFICATE/SUPPLEMENT
37	1 W	34	SE NW (BD)	1202	1.0		79212 & Permit 25915

5) **RECIPIENT**

NAME: William E. & Janette DeLisi Lofthouse
 ADDRESS: 11782 Corp Ranch Rd., Ashland OR 97520

6) **LOCATION OF PROPOSED USE**

TOWNSHIP	RANGE	SECTION	¼, ¼ OF SECTION	TAX LOT	# OF ACRES IRRIGATED	OTHER USE	CERTIFICATE/SUPPLEMENT
39 S	2 E	19	SE SE (DD)	392E19-2105	1.0		79212 & Permit 25915

7) **EXHIBITS**

A. A map showing the location of the present and proposed irrigated lands.

TALENT IRRIGATION DISTRICT hereby certifies that the applicant and recipient are the deed holders of subject properties; that our files are complete with a copy of the recorded documents; that the applicant's land has been irrigated within the last five years or the right appurtenant is not subject to forfeiture, and that applicant and recipient hereby authorize the transfer proposed herein.

NOTICE IS HEREBY GIVEN that this proposed change is subject to the approval of the Bureau of Reclamation and the Oregon Water Resources Department and that the Bureau of Reclamation and/or the Oregon Water Resources Department may reject the transfer or may require mitigation to avoid injury.

TALENT IRRIGATION DISTRICT, AND APPLICANT, HEREBY SWEAR THAT THE ABOVE NOTICE FOR TRANSFER OF WATER RIGHT AND THE STATEMENT'S MADE ARE TRUE AND CORRECT.

APPLICANT: [Signature]
 RECIPIENT: William E. DeLisi
 RECIPIENT: Janette DeLisi
 FOR DISTRICT: [Signature]
 Jim Pendleton, Manager

DATE: 1/13/05
 DATE: 1/15/05
 DATE: 1/15/05
 DATE: 3-9-05

State of Oregon
 WATER RESOURCES DEPARTMENT
NOTICE OF DISTRICT PERMANENT TRANSFER
 (ORS 540.580)

DISTRICT: TALENT IRRIGATION DISTRICT
 ADDRESS: P.O. BOX 467
 TALENT, OREGON 97540
 PHONE: (541) 535-1529

83727

1) WATER RIGHT

CERTIFICATE (S): 79212
 PRIORITY: 5/23/1912, 8/20/1915, 7/31/1915, 9/6/1915

& Permit 25915 has been proved up within TID
 9/6/1915

WATER RIGHT LISTED UNDER NAME OF: 79212 in Talent Irrigation District's name; 25915 in U.S.B.R.'s name
 IN CERTIFICATE

2) APPLICANT

NAME: Louis F. Mahar
 ADDRESS: 1014 N. Riverside, Medford, OR 97501
 ENCUMBERANCES: None

RECEIVED

NOV 13 2007

WATER RESOURCES DEPT
 SALEM, OREGON

3) TYPE OF CHANGE: PERMANENT CHANGE IN PLACE OF USE

4) LOCATION OF USE: AUTHORIZED POINT OF DIVERSION: On file with the Oregon Water Resources Department

LOCATION OF AUTHORIZED PLACE OF USE

TOWNSHIP	RANGE	SECTION	¼, ¼ OF SECTION	TAX LOT	# OF ACRES IRRIGATED	OTHER USE	CERTIFICATE/SUPPLEMENT
37	1 W	34	SE NW (BD)	1202	1.0		79212 & Permit 25915

5) RECIPIENT

NAME: Herbert & Judith Sockman
 ADDRESS: 11597 Corp Ranch Rd., Ashland OR 97520

6) LOCATION OF PROPOSED USE

TOWNSHIP	RANGE	SECTION	¼, ¼ OF SECTION	TAX LOT	# OF ACRES IRRIGATED	OTHER USE	CERTIFICATE/SUPPLEMENT
39 S	2 E	19	NW SE (DB)	392E19-114-100	0.9		79212 & Permit 25915
39 S	2 E	19	SW SE (DC)	392E19-114-100	0.1		79212 & Permit 25915

7) EXHIBITS

A. A map showing the location of the present and proposed irrigated lands.

TALENT IRRIGATION DISTRICT hereby certifies that the applicant and recipient are the deed holders of subject properties; that our files are complete with a copy of the recorded documents; that the applicant's land has been irrigated within the last five years or the right appurtenant is not subject to forfeiture, and that applicant and recipient hereby authorize the transfer proposed herein.

NOTICE IS HEREBY GIVEN that this proposed change is subject to the approval of the Bureau of Reclamation and the Oregon Water Resources Department and that the Bureau of Reclamation and/or the Oregon Water Resources Department may reject the transfer or may require mitigation to avoid injury.

TALENT IRRIGATION DISTRICT, AND APPLICANT, HEREBY SWEAR THAT THE ABOVE NOTICE FOR TRANSFER OF WATER RIGHT AND THE STATEMENT'S MADE ARE TRUE AND CORRECT.

APPLICANT: _____
 RECIPIENT: Judith Sockman
 RECIPIENT: Herbert Sockman
 FOR DISTRICT: Jim Pendleton
 Jim Pendleton, Manager

1 10485

DATE: 11/13/05
 DATE: 01/15/05
 DATE: 01/15/05
 DATE: 3-9-05

State of Oregon
 WATER RESOURCES DEPARTMENT
NOTICE OF DISTRICT PERMANENT TRANSFER
 (ORS 540.580)

DISTRICT: TALENT IRRIGATION DISTRICT
 ADDRESS: P.O. BOX 467
 TALENT, OREGON 97540
 PHONE: (541) 535-1529

1) **WATER RIGHT**

CERTIFICATE (S): 79212 & Permit 25915 has been proved up within TID
 PRIORITY: 5/23/1912, 8/20/1915, 7/31/1915, 9/6/1915 9/6/1915

WATER RIGHT LISTED UNDER NAME OF: 79212 in Talent Irrigation District's name; 25915 in U.S.B.R.'s name
 IN CERTIFICATE

2) **APPLICANT**

NAME: Louis F. Mahar
 ADDRESS: 1014 N. Riverside, Medford, OR 97501
 ENCUMBERANCES: US Bank Trust Deed Company, trust deed 2004-057929

RECEIVED

NOV 13 2007

**WATER RESOURCES DEPT
 SALEM, OREGON**

3) **TYPE OF CHANGE:** PERMANENT CHANGE IN PLACE OF USE

4) **LOCATION OF USE:** AUTHORIZED POINT OF DIVERSION: On file with the Oregon Water Resources Department

LOCATION OF AUTHORIZED PLACE OF USE

TOWNSHIP	RANGE	SECTION	¼, ¼ OF SECTION	TAX LOT	# OF ACRES IRRIGATED	OTHER USE	CERTIFICATE/SUPPLEMENT
37	1 W	34	SE NW (BD)	1201	1.1		79212 & Permit 25915
37	1 W	34	SE NW (BD)	2000	0.9		79212 & Permit 25915

5) **RECIPIENT**

NAME: Robert & Robin Eckert
 ADDRESS: 11233 Corp Ranch Rd., Ashland OR 97520

6) **LOCATION OF PROPOSED USE**

TOWNSHIP	RANGE	SECTION	¼, ¼ OF SECTION	TAX LOT	# OF ACRES IRRIGATED	OTHER USE	CERTIFICATE/SUPPLEMENT
39 S	2 E	19	SW NE (AC)	392E19-108	1.4		79212 & Permit 25915
39 S	2 E	19	SE NE (AD)	392E19-108	0.6		79212 & Permit 25915

7) **EXHIBITS**

A. A map showing the location of the present and proposed irrigated lands.

TALENT IRRIGATION DISTRICT hereby certifies that the applicant and recipient are the deed holders of subject properties; that our files are complete with a copy of the recorded documents; that the applicant's land has been irrigated within the last five years or the right appurtenant is not subject to forfeiture, and that applicant and recipient hereby authorize the transfer proposed herein.

NOTICE IS HEREBY GIVEN that this proposed change is subject to the approval of the Bureau of Reclamation and the Oregon Water Resources Department and that the Bureau of Reclamation and/or the Oregon Water Resources Department may reject the transfer or may require mitigation to avoid injury.

TALENT IRRIGATION DISTRICT, AND APPLICANT, HEREBY SWEAR THAT THE ABOVE NOTICE FOR TRANSFER OF WATER RIGHT AND THE STATEMENTS MADE ARE TRUE AND CORRECT.

APPLICANT: _____ DATE: 1/13/05
 RECIPIENT: Robert Eckert DATE: 1/15/05
 RECIPIENT: Robin Eckert DATE: 1/15/05
 FOR DISTRICT: Jim Pendleton DATE: 3-9-05
 Jim Pendleton, Manager

State of Oregon
 WATER RESOURCES DEPARTMENT
 NOTICE OF DISTRICT PERMANENT TRANSFER
 (ORS 540.580)

DISTRICT: TALENT IRRIGATION DISTRICT
 ADDRESS: P.O. BOX 467
 TALENT, OREGON 97540
 PHONE: (541) 535-1529

83127

1) WATER RIGHT

CERTIFICATE (S): 79212
 PRIORITY: 5/23/1912, 8/20/1915, 7/31/1915, 9/6/1915

& Permit 25915 has been proved up within TID
 9/6/1915

WATER RIGHT LISTED UNDER NAME OF: 79212 in Talent Irrigation District's name; 25915 in U.S.B.R.'s name
 IN CERTIFICATE

2) APPLICANT

NAME: Louis Mahar
 ADDRESS: 1014 N. Riverside, Medford, OR 97501
 ENCUMBERANCES: None

RECEIVED

NOV 13 2007

**WATER RESOURCES DEPT
 SALEM, OREGON**

3) TYPE OF CHANGE: PERMANENT CHANGE IN PLACE OF USE

4) LOCATION OF USE: AUTHORIZED POINT OF DIVERSION: On file with the Oregon Water Resources Department

LOCATION OF AUTHORIZED PLACE OF USE

TOWNSHIP	RANGE	SECTION	¼, ¼ OF SECTION	TAX LOT	# OF ACRES IRRIGATED	OTHER USE	CERTIFICATE/SUPPLEMENT
37S	1W	34	SE NW	2000	1.5		

5) RECIPIENT

NAME: Kenneth & Thresia Haugen
 ADDRESS: 4286 Pioneer Road, Medford, OR 97501

OK

6) LOCATION OF PROPOSED USE

TOWNSHIP	RANGE	SECTION	¼, ¼ OF SECTION	TAX LOT	# OF ACRES IRRIGATED	OTHER USE	CERTIFICATE/SUPPLEMENT
38S	1W	18	SE NW	381W18700	1.5		

7) EXHIBITS

A. A map showing the location of the present and proposed irrigated lands.

TALENT IRRIGATION DISTRICT hereby certifies that the applicant and recipient are the deed holders of subject properties; that our files are complete with a copy of the recorded documents; that the applicant's land has been irrigated within the last five years or the right appurtenant is not subject to forfeiture, and that applicant and recipient hereby authorize the transfer proposed herein.

NOTICE IS HEREBY GIVEN that this proposed change is subject to the approval of the Bureau of Reclamation and the Oregon Water Resources Department and that the Bureau of Reclamation and/or the Oregon Water Resources Department may reject the transfer or may require mitigation to avoid injury.

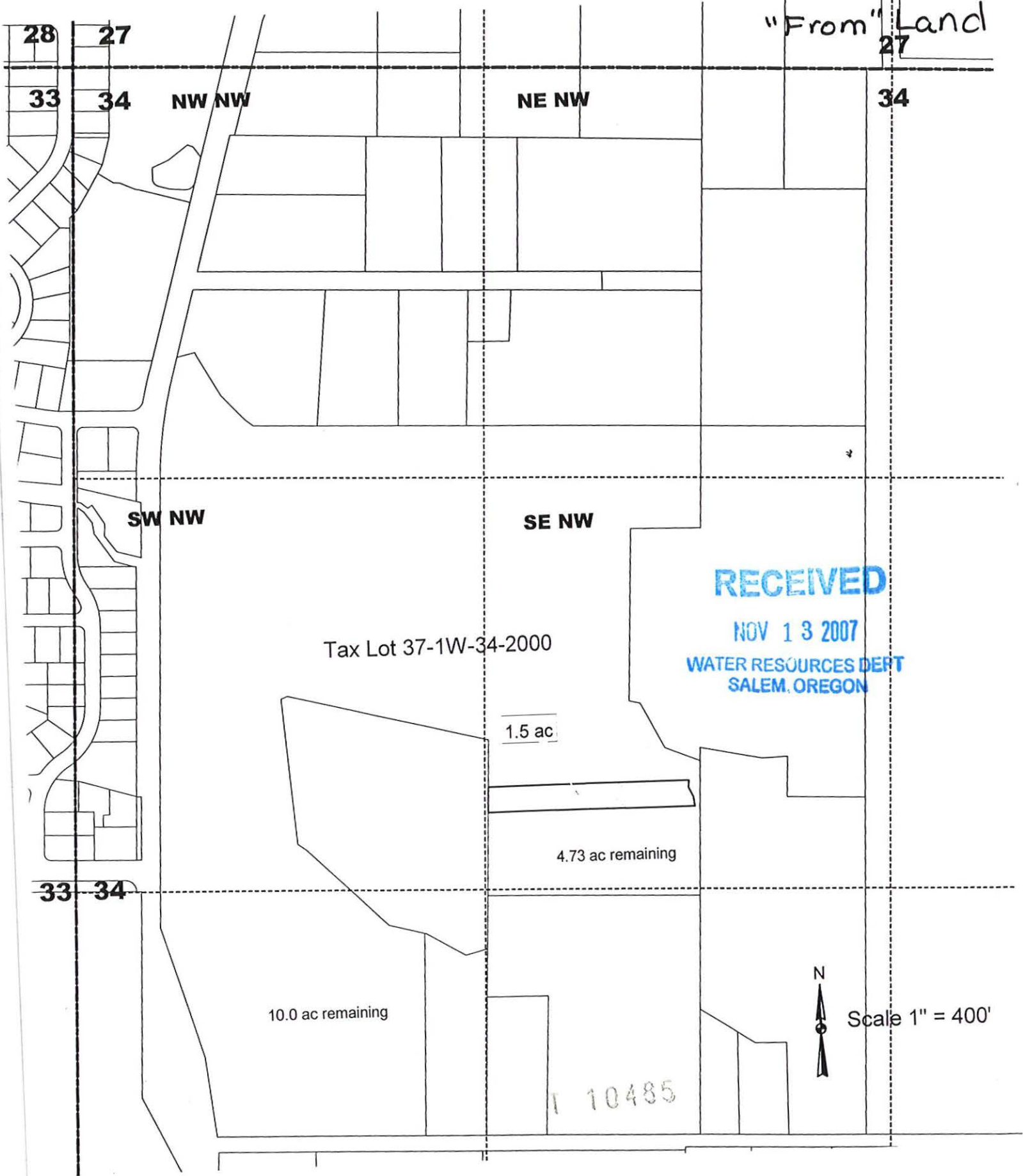
TALENT IRRIGATION DISTRICT, AND APPLICANT, HEREBY SWEAR THAT THE ABOVE NOTICE FOR TRANSFER OF WATER RIGHT AND THE STATEMENT'S MADE ARE TRUE AND CORRECT.

APPLICANT: _____
 RECIPIENT: *Kenneth & Thresia Haugen*
 FOR DISTRICT: *Jim Pendleton*
 Jim Pendleton, Manager

DATE: 1-22-04
 DATE: 1/7/04
 DATE: 11-9-04

Water Right transfer from
Louis Mahar
371W342000
to
Kenneth & Thresia Haugen

Township 37
Range 1W
Section 34
Tax Lot 2000
"From" Land



Tax Lot 37-1W-34-2000

RECEIVED

NOV 13 2007

WATER RESOURCES DEPT
SALEM, OREGON

1.5 ac

4.73 ac remaining

10.0 ac remaining

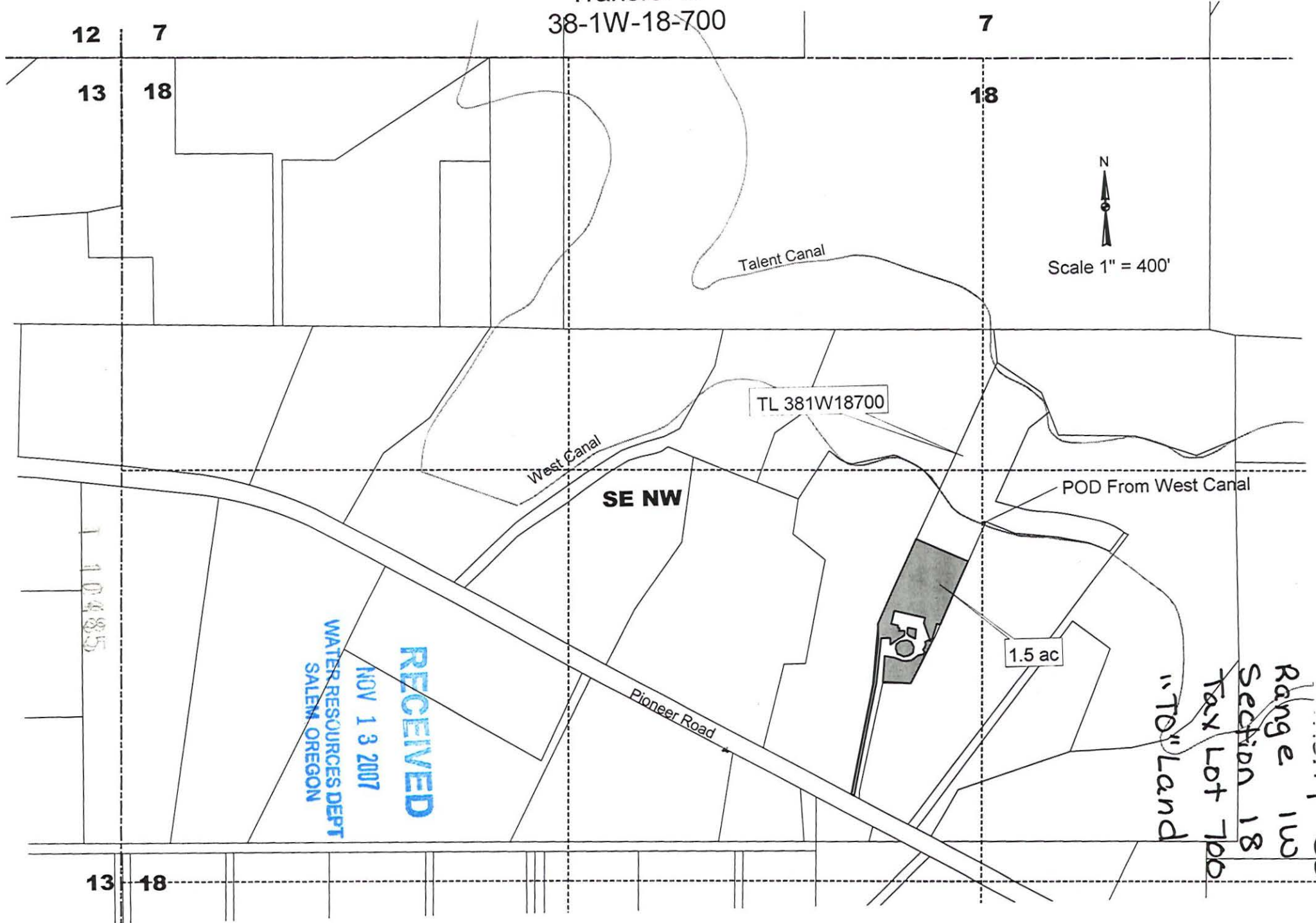


Scale 1" = 400'

10485

Kenneth & Thresia Haugen

Transfer to
38-1W-18-700



N
Scale 1" = 400'

TL 381W18700

1.5 ac

RECEIVED
NOV 13 2007
WATER RESOURCES DEPT
SALEM OREGON

Range 1W
Section 18
Tax Lot 700
"TO" Land

12 7

13 18

13 18

10485

SE NW

Pioneer Road

Talent Canal

West Canal

POD From West Canal

State of Oregon
 WATER RESOURCES DEPARTMENT
NOTICE OF DISTRICT PERMANENT TRANSFER
(ORS 540.580)

DISTRICT: TALENT IRRIGATION DISTRICT
 ADDRESS: P.O. BOX 467
 TALENT, OREGON 97540
 PHONE: (541) 535-1529

83727

1) WATER RIGHT

CERTIFICATE (S): 79212 & Permit 25915 has been proved up within TID
 PRIORITY: 5/23/1912, 8/20/1915, 7/31/1915, 9/6/1915 9/6/1915

WATER RIGHT LISTED UNDER NAME OF: 79212 in Talent Irrigation District's name; 25915 in U.S.B.R.'s name
 IN CERTIFICATE

2) APPLICANT

NAME: Louis F. Mahar
 ADDRESS: 1014 N. Riverside, Medford, OR 97501
 ENCUMBERANCES: US Bank Trust Deed Company, trust deed 2004-057929

RECEIVED
NOV 13 2007
WATER RESOURCES DEPT
SALEM, OREGON

3) TYPE OF CHANGE: PERMANENT CHANGE IN PLACE OF USE

4) LOCATION OF USE: AUTHORIZED POINT OF DIVERSION: On file with the Oregon Water Resources Department

LOCATION OF AUTHORIZED PLACE OF USE

TOWNSHIP	RANGE	SECTION	¼, ¼ OF SECTION	TAX LOT	# OF ACRES IRRIGATED	OTHER USE	CERTIFICATE/SUPPLEMENT
37	1 W	34	SE NW (BD)	2000	2.0		79212 & Permit 25915

5) RECIPIENT

NAME: Alister & Antonia Milroy ✓
 ADDRESS: 11099 Corp Ranch Road, Ashland OR 97520

6) LOCATION OF PROPOSED USE

TOWNSHIP	RANGE	SECTION	¼, ¼ OF SECTION	TAX LOT	# OF ACRES IRRIGATED	OTHER USE	CERTIFICATE/SUPPLEMENT
39 S	2 E	19	SW NE (AC)	392E19-105	2.0		79212 & Permit 25915



7) EXHIBITS

A. A map showing the location of the present and proposed irrigated lands.

TALENT IRRIGATION DISTRICT hereby certifies that the applicant and recipient are the deed holders of subject properties; that our files are complete with a copy of the recorded documents; that the applicant's land has been irrigated within the last five years or the right appurtenant is not subject to forfeiture, and that applicant and recipient hereby authorize the transfer proposed herein.

NOTICE IS HEREBY GIVEN that this proposed change is subject to the approval of the Bureau of Reclamation and the Oregon Water Resources Department and that the Bureau of Reclamation and/or the Oregon Water Resources Department may reject the transfer or may require mitigation to avoid injury.

TALENT IRRIGATION DISTRICT, AND APPLICANT, HEREBY SWEAR THAT THE ABOVE NOTICE FOR TRANSFER OF WATER RIGHT AND THE STATEMENT'S MADE ARE TRUE AND CORRECT.

APPLICANT: 
 RECIPIENT: _____
 RECIPIENT: _____
 FOR DISTRICT: 
 Jim Pendleton, Manager

DATE: 1/13/05
 DATE: 1.15.05
 DATE: _____
 DATE: 3-9-05

State of Oregon
 WATER RESOURCES DEPARTMENT
 NOTICE OF DISTRICT PERMANENT TRANSFER
 (ORS 540.580)

DISTRICT: TALENT IRRIGATION DISTRICT
 ADDRESS: P.O. BOX 467
 TALENT, OREGON 97540
 PHONE: (541) 535-1529

83727

1) WATER RIGHT

CERTIFICATE (S): Permit 25915 has been proved up within TID
 PRIORITY: 9/6/1915

WATER RIGHT LISTED UNDER NAME OF: 25915 in U.S.B.R.'s name
 IN CERTIFICATE

2) APPLICANT

NAME: Crystal Springs Development Group by Louis Mahar
 ADDRESS: 1014 N. Riverside, Medford, OR 97501
 ENCUMBERANCES: None

RECEIVED

NOV 13 2007

WATER RESOURCES DEPT
 SALEM, OREGON

3) TYPE OF CHANGE: PERMANENT CHANGE IN PLACE OF USE

4) LOCATION OF USE: AUTHORIZED POINT OF DIVERSION: On file with the Oregon Water Resources Department

LOCATION OF AUTHORIZED PLACE OF USE

TOWNSHIP	RANGE	SECTION	¼, ¼ OF SECTION	TAX LOT	# OF ACRES IRRIGATED	OTHER USE	CERTIFICATE/SUPPLEMENT
37	1 W	27	SW NW (BC)	500	2.0		Permit 25915

5) RECIPIENT

NAME: Feryal Algosaibi
 ADDRESS: 11484 Corp Ranch Road, Ashland, OR 97520

6) LOCATION OF PROPOSED USE

TOWNSHIP	RANGE	SECTION	¼, ¼ OF SECTION	TAX LOT	# OF ACRES IRRIGATED	OTHER USE	CERTIFICATE/SUPPLEMENT
39 S	2 E	19	NE SE (DA)	392E19-111	0.9		Permit 25915
39 S	2 E	20	NW SW (CB)	392E20-503	1.1		Permit 25915

7) EXHIBITS

A. A map showing the location of the present and proposed irrigated lands.

TALENT IRRIGATION DISTRICT hereby certifies that the applicant and recipient are the deed holders of subject properties; that our files are complete with a copy of the recorded documents; that the applicant's land has been irrigated within the last five years or the right appurtenant is not subject to forfeiture, and that applicant and recipient hereby authorize the transfer proposed herein.

NOTICE IS HEREBY GIVEN that this proposed change is subject to the approval of the Bureau of Reclamation and the Oregon Water Resources Department and that the Bureau of Reclamation and/or the Oregon Water Resources Department may reject the transfer or may require mitigation to avoid injury.

TALENT IRRIGATION DISTRICT, AND APPLICANT, HEREBY SWEAR THAT THE ABOVE NOTICE FOR TRANSFER OF WATER RIGHT AND THE STATEMENTS MADE ARE TRUE AND CORRECT.

APPLICANT: _____

DATE: 3-7-05

RECIPIENT: _____

DATE: 3/7/05

FOR DISTRICT: _____

DATE: 3/18/05

Jim Pendleton, Manager

Transfer from

05-34

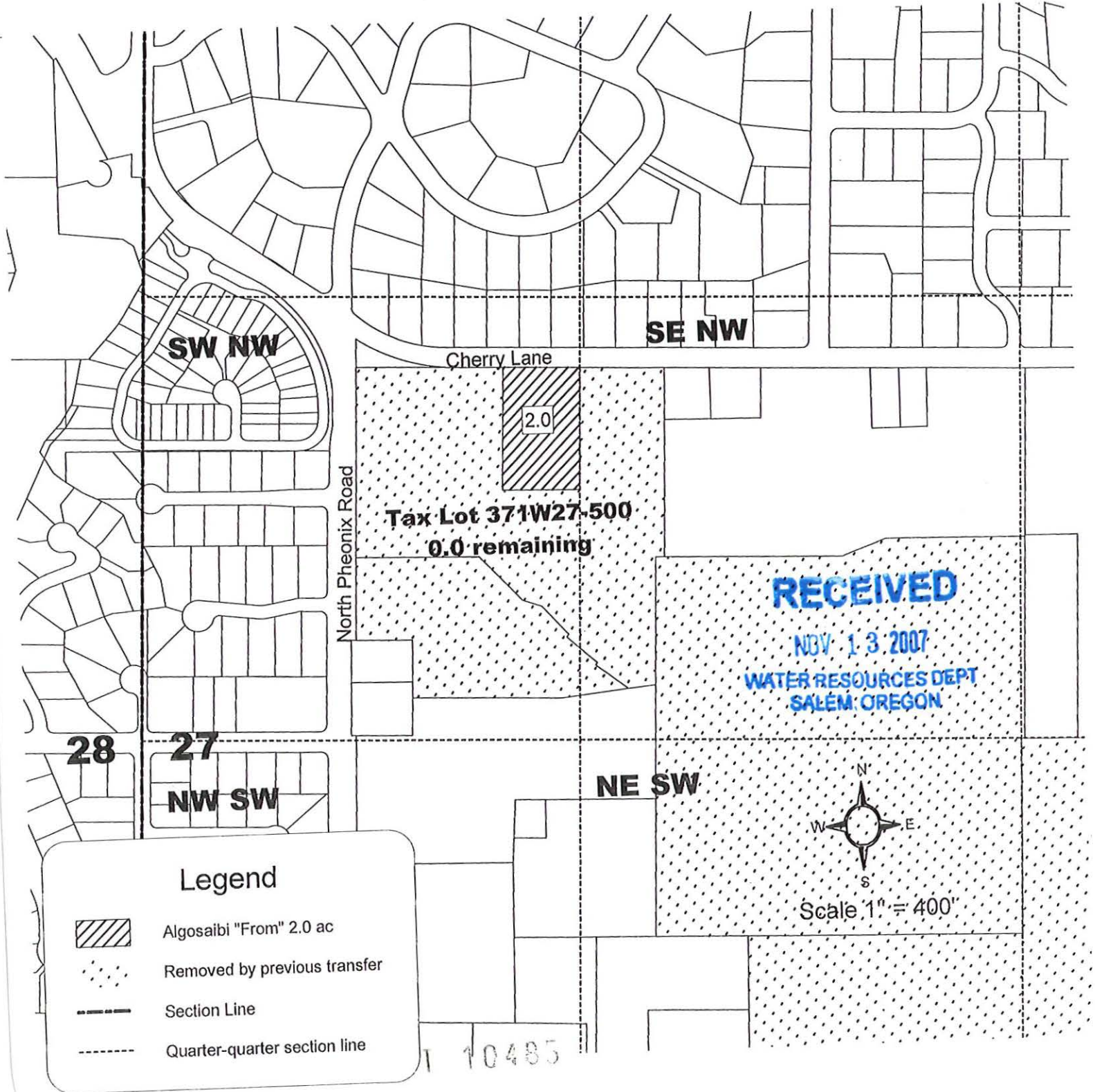
Crystal Springs Development Group

T37S, R1W, Sec 27, W.M. TL 500

to

From Land

Feryal Algosaibi



State of Oregon
 WATER RESOURCES DEPARTMENT
NOTICE OF DISTRICT PERMANENT TRANSFER
 (ORS 540.580)

DISTRICT: TALENT IRRIGATION DISTRICT
 ADDRESS: P.O. BOX 467
 TALENT, OREGON 97540
 PHONE: (541) 535-1529

83727

1) **WATER RIGHT**

CERTIFICATE (S): 79212 & Permit 25915 has been proved up within TID
 PRIORITY: 5/23/1912, 8/20/1915, 7/31/1915, 9/6/1915 9/6/1915

WATER RIGHT LISTED UNDER NAME OF: 79212 in Talent Irrigation District's name; 25915 in U.S.B.R.'s name
 IN CERTIFICATE

2) **APPLICANT**

NAME: Crystal Springs Development Group
 ADDRESS: 1014 N. Riverside, Medford, OR 97501
 ENCUMBERANCES: None

3) **TYPE OF CHANGE:** PERMANENT CHANGE IN PLACE OF USE

4) **LOCATION OF USE:** AUTHORIZED POINT OF DIVERSION: On file with the Oregon Water Resources Department

LOCATION OF AUTHORIZED PLACE OF USE

TOWNSHIP	RANGE	SECTION	¼, ¼ OF SECTION	TAX LOT	# OF ACRES IRRIGATED	OTHER USE	CERTIFICATE/SUPPLEMENT
37S	1W	27	SE NW	800	1.0		

5) **RECIPIENT**

NAME: Frederic & Pricilla Gibbs
 ADDRESS: 555 Beaton Lane, Ashland, OR 97520

6) **LOCATION OF PROPOSED USE**

TOWNSHIP	RANGE	SECTION	¼, ¼ OF SECTION	TAX LOT	# OF ACRES IRRIGATED	OTHER USE	CERTIFICATE/SUPPLEMENT
39S	2E	20	SW NW	406	1.0		

RECEIVED
 NOV 18 2007
 WATER RESOURCES DEPT
 SALEM, OREGON

7) **EXHIBITS**

A. A map showing the location of the present and proposed irrigated lands.

TALENT IRRIGATION DISTRICT hereby certifies that the applicant and recipient are the deed holders of subject properties; that our files are complete with a copy of the recorded documents; that the applicant's land has been irrigated within the last five years or the right appurtenant is not subject to forfeiture, and that applicant and recipient hereby authorize the transfer proposed herein.

NOTICE IS HEREBY GIVEN that this proposed change is subject to the approval of the Bureau of Reclamation and the Oregon Water Resources Department and that the Bureau of Reclamation and/or the Oregon Water Resources Department may reject the transfer or may require mitigation to avoid injury.

TALENT IRRIGATION DISTRICT, AND APPLICANT, HEREBY SWEAR THAT THE ABOVE NOTICE FOR TRANSFER OF WATER RIGHT AND THE STATEMENT'S MADE ARE TRUE AND CORRECT.

APPLICANT: _____ DATE: 11-11-03

RECIPIENT: Frederic & Pricilla Gibbs 1-10485 DATE: 11/16/03

FOR DISTRICT: _____ DATE: 3-9-05

Jim Pendleton, Manager

Water Right transfer from
Louis Mahar
371W27800
to
Gibbs

Township 37
Range 1W
Section 27
Tax Lot 800

"From" Land
05-14

21 | 22

28 | 27 | NW NW

NE NW

SW NW

SE NW

RECEIVED

NOV 13 2007

WATER RESOURCES DEPT
SALEM, OREGON

1.0 ac

Tax Lot 37-1W-37-800



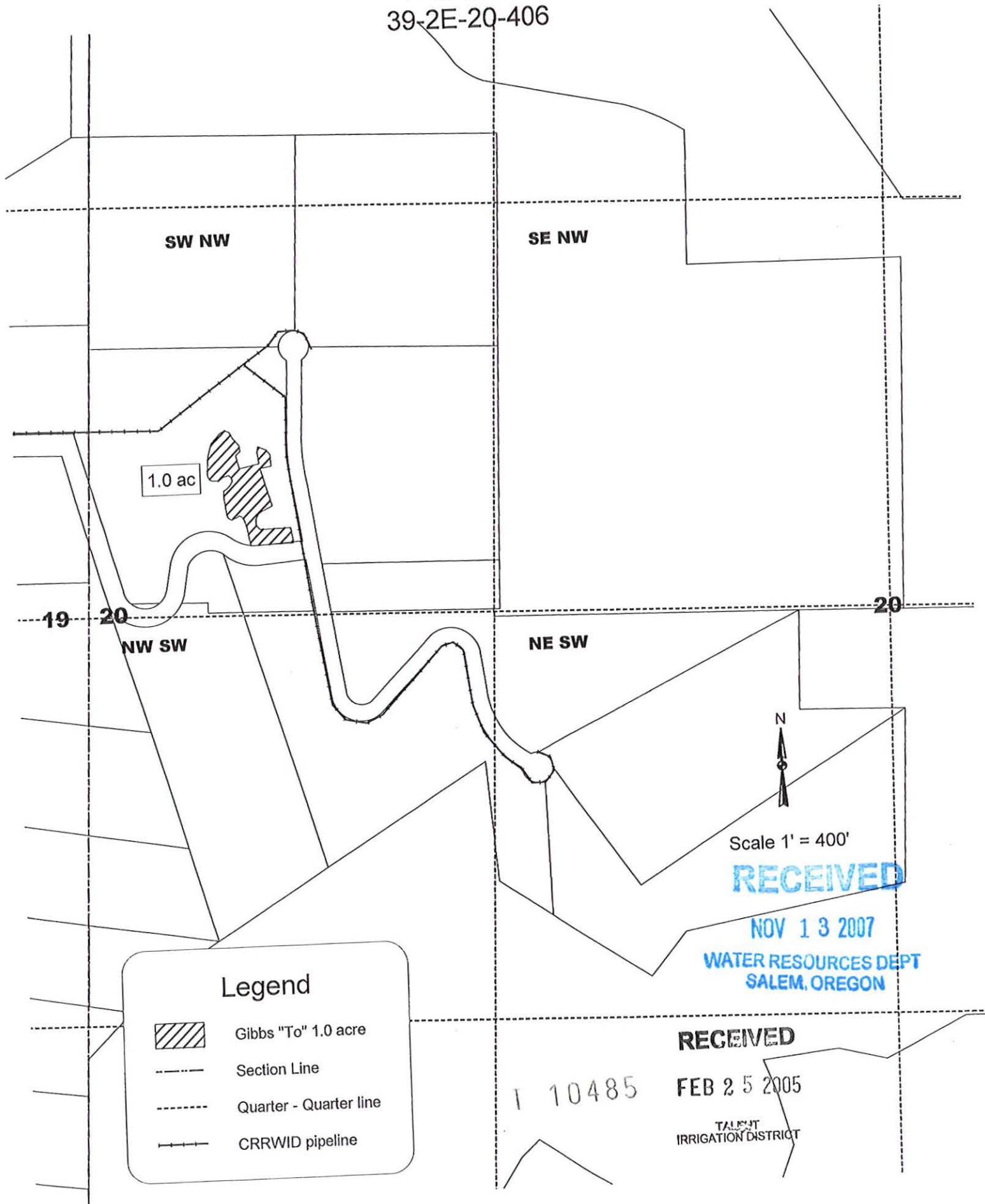
Scale 1" = 400'

10485

Frederic and Pricilla Gibbs

05-14
"ToLand"

Transfer to
39-2E-20-406



State of Oregon
 WATER RESOURCES DEPARTMENT
 NOTICE OF DISTRICT PERMANENT TRANSFER
 (ORS 540.580)

DISTRICT: TALENT IRRIGATION DISTRICT
 ADDRESS: P.O. BOX 467
 TALENT, OREGON 97540
 PHONE: (541) 535-1529

1) WATER RIGHT

CERTIFICATE (S): 79212
 PRIORITY: 5/23/1912, 8/20/1915, 7/31/1915, 9/6/1915

& Permit 25915 has been proved up within TID
 9/6/1915

WATER RIGHT LISTED UNDER NAME OF: 79212 in Talent Irrigation District's name; 25915 in U.S.B.R.'s name
 IN CERTIFICATE

2) APPLICANT

NAME: Crystal Springs Development Group
 ADDRESS: 1014 N. Riverside, Medford, OR 97501
 ENCUMBERANCES: None

3) TYPE OF CHANGE: PERMANENT CHANGE IN PLACE OF USE

4) LOCATION OF USE: AUTHORIZED POINT OF DIVERSION: On file with the Oregon Water Resources Department

LOCATION OF AUTHORIZED PLACE OF USE

TOWNSHIP	RANGE	SECTION	¼, ¼ OF SECTION	TAX LOT	# OF ACRES IRRIGATED	OTHER USE	CERTIFICATE/SUPPLEMENT
37S	1W	27	SE NW	800	1.0		

5) RECIPIENT

NAME: George & Sally Peterson
 ADDRESS: 35575 Conovan Lane, Fremont, CA 94536

6) LOCATION OF PROPOSED USE

TOWNSHIP	RANGE	SECTION	¼, ¼ OF SECTION	TAX LOT	# OF ACRES IRRIGATED	OTHER USE	CERTIFICATE/SUPPLEMENT
39S	2E	20	NE SW	506	1.0		

RECEIVED

NOV 13 2007

WATER RESOURCES DEPT
 SALEM, OREGON

7) EXHIBITS

A. A map showing the location of the present and proposed irrigated lands.

TALENT IRRIGATION DISTRICT hereby certifies that the applicant and recipient are the deed holders of subject properties; that our files are complete with a copy of the recorded documents; that the applicant's land has been irrigated within the last five years or the right appurtenant is not subject to forfeiture, and that applicant and recipient hereby authorize the transfer proposed herein.

NOTICE IS HEREBY GIVEN that this proposed change is subject to the approval of the Bureau of Reclamation and the Oregon Water Resources Department and that the Bureau of Reclamation and/or the Oregon Water Resources Department may reject the transfer or may require mitigation to avoid injury.

TALENT IRRIGATION DISTRICT, AND APPLICANT, HEREBY SWEAR THAT THE ABOVE NOTICE FOR TRANSFER OF WATER RIGHT AND THE STATEMENT'S MADE ARE TRUE AND CORRECT.

APPLICANT: _____

DATE: 11-11-03

RECIPIENT: _____

DATE: 11-15-03

FOR DISTRICT: _____

DATE: 3-8-05

Jim Pendleton, Manager

1 10485

District File # 05-7
Notice # _____
Page 2
of 2

State of Oregon
WATER RESOURCES DEPARTMENT
NOTICE OF DISTRICT PERMANENT TRANSFER
(ORS 540.580)

DISTRICT: TALENT IRRIGATION DISTRICT
ADDRESS: P.O. BOX 467
TALENT, OREGON 97540
PHONE: (541) 535-1529

1) WATER RIGHT

CERTIFICATE (S): 79212 & Permit 25915 has been proved up within TID
PRIORITY: 5/23/1912, 8/20/1915, 7/31/1915, 9/6/1915 9/6/1915

WATER RIGHT LISTED UNDER NAME OF: 79212 in Talent Irrigation District's name; 25915 in U.S.B.R.'s name
IN CERTIFICATE

2) APPLICANT

NAME: Crystal Springs Development Group
ADDRESS: 1014 N. Riverside, Medford, OR 97501
ENCUMBERANCES: None

3) TYPE OF CHANGE: PERMANENT CHANGE IN PLACE OF USE

4) LOCATION OF USE: AUTHORIZED POINT OF DIVERSION: On file with the Oregon Water Resources Department

LOCATION OF AUTHORIZED PLACE OF USE

TOWNSHIP	RANGE	SECTION	¼, ¼ OF SECTION	TAX LOT	# OF ACRES IRRIGATED	OTHER USE	CERTIFICATE/SUPPLEMENT
37S	1W	27	SE NW	800	1.0		

5) RECIPIENT

NAME: George & Sally Peterson
ADDRESS: 35575 Conovan Lane, Fremont, CA 94536

6) LOCATION OF PROPOSED USE

TOWNSHIP	RANGE	SECTION	¼, ¼ OF SECTION	TAX LOT	# OF ACRES IRRIGATED	OTHER USE	CERTIFICATE/SUPPLEMENT
39S	2E	20	NE SW	506	1.0		

RECEIVED

NOV 13 2007

WATER RESOURCES DEPT
SALEM, OREGON

7) EXHIBITS

A. A map showing the location of the present and proposed irrigated lands.

TALENT IRRIGATION DISTRICT hereby certifies that the applicant and recipient are the deed holders of subject properties; that our files are complete with a copy of the recorded documents; that the applicant's land has been irrigated within the last five years or the right appurtenant is not subject to forfeiture, and that applicant and recipient hereby authorize the transfer proposed herein.

NOTICE IS HEREBY GIVEN that this proposed change is subject to the approval of the Bureau of Reclamation and the Oregon Water Resources Department and that the Bureau of Reclamation and/or the Oregon Water Resources Department may reject the transfer or may require mitigation to avoid injury.

TALENT IRRIGATION DISTRICT, AND APPLICANT, HEREBY SWEAR THAT THE ABOVE NOTICE FOR TRANSFER OF WATER RIGHT AND THE STATEMENT'S MADE ARE TRUE AND CORRECT.

APPLICANT: _____

DATE: _____

RECIPIENT: _____ *Sally M. Peterson* 0485

DATE: *2/11/05*

FOR DISTRICT: _____

DATE: _____

Jim Pendleton, Manager

Water Right transfer from
Louis Mahar
371W27800
to
Peterson

Township 37
Range 1W
Section 27
Tax Lot 800

"From" Land
05-7

21 22

28 27

NW NW

NE NW

SW NW

SE NW

RECEIVED

NOV 13 2007

WATER RESOURCES DEPT
SALEM, OREGON

1.0 ac

Tax Lot 37-1W-37-800

T 10485



Scale 1" = 400'

State of Oregon
 WATER RESOURCES DEPARTMENT
NOTICE OF DISTRICT PERMANENT TRANSFER
 (ORS 540.580)

DISTRICT: TALENT IRRIGATION DISTRICT
 ADDRESS: P.O. BOX 467
 TALENT, OREGON 97540
 PHONE: (541) 535-1529

1) **WATER RIGHT**

CERTIFICATE (S): 79212
 PRIORITY: 5/23/1912, 8/20/1915, 7/31/1915, 9/6/1915

& Permit 25915 has been proved up within TID
 9/6/1915

WATER RIGHT LISTED UNDER NAME OF: 79212 in Talent Irrigation District's name; 25915 in U.S.B.R.'s name
 IN CERTIFICATE

2) **APPLICANT**

NAME: Crystal Springs Development Group
 ADDRESS: 1014 N. Riverside, Medford, OR 97501
 ENCUMBERANCES: None

3) **TYPE OF CHANGE:** PERMANENT CHANGE IN PLACE OF USE

4) **LOCATION OF USE:** AUTHORIZED POINT OF DIVERSION: On file with the Oregon Water Resources Department

LOCATION OF AUTHORIZED PLACE OF USE

TOWNSHIP	RANGE	SECTION	¼, ¼ OF SECTION	TAX LOT	# OF ACRES IRRIGATED	OTHER USE	CERTIFICATE/SUPPLEMENT
37S	1W	27	SE NW	800	2.0		

5) **RECIPIENT**

NAME: Ron Rezek
 ADDRESS: 271 Jeffrey Drive, Ashland, OR 97520

6) **LOCATION OF PROPOSED USE**

TOWNSHIP	RANGE	SECTION	¼, ¼ OF SECTION	TAX LOT	# OF ACRES IRRIGATED	OTHER USE	CERTIFICATE/SUPPLEMENT
39S	2E	20	SW NW	407	2.0		

RECEIVED

7) **EXHIBITS**

A. A map showing the location of the present and proposed irrigated lands.

NOV 13 2007

WATER RESOURCES DEPT

TALENT IRRIGATION DISTRICT hereby certifies that the applicant and recipient are the deed holders of ~~subject properties~~ that our files are complete with a copy of the recorded documents; that the applicant's land has been irrigated within the last five years or the right appurtenant is not subject to forfeiture, and that applicant and recipient hereby authorize the transfer proposed herein.

NOTICE IS HEREBY GIVEN that this proposed change is subject to the approval of the Bureau of Reclamation and the Oregon Water Resources Department and that the Bureau of Reclamation and/or the Oregon Water Resources Department may reject the transfer or may require mitigation to avoid injury.

TALENT IRRIGATION DISTRICT, AND APPLICANT, HEREBY SWEAR THAT THE ABOVE NOTICE FOR TRANSFER OF WATER RIGHT AND THE STATEMENT'S MADE ARE TRUE AND CORRECT.

APPLICANT: _____

DATE: 11-19-03

RECIPIENT: _____ 1 10485

DATE: 11-19-03

FOR DISTRICT: _____
 Jim Pendleton, Manager

DATE: 3-9-05

Water Right transfer from
Louis Mahar
371W27800
to
Rezek

Township 37
Range 1W
Section 27
Tax Lot 800
'From' Land

05-8

21 | 22

28 | 27

NW NW

NE NW

SW NW

SE NW

RECEIVED

NOV 13 2007

WATER RESOURCES DEPT
SALEM, OREGON

2.0 ac

Tax Lot 37-1W-27-800

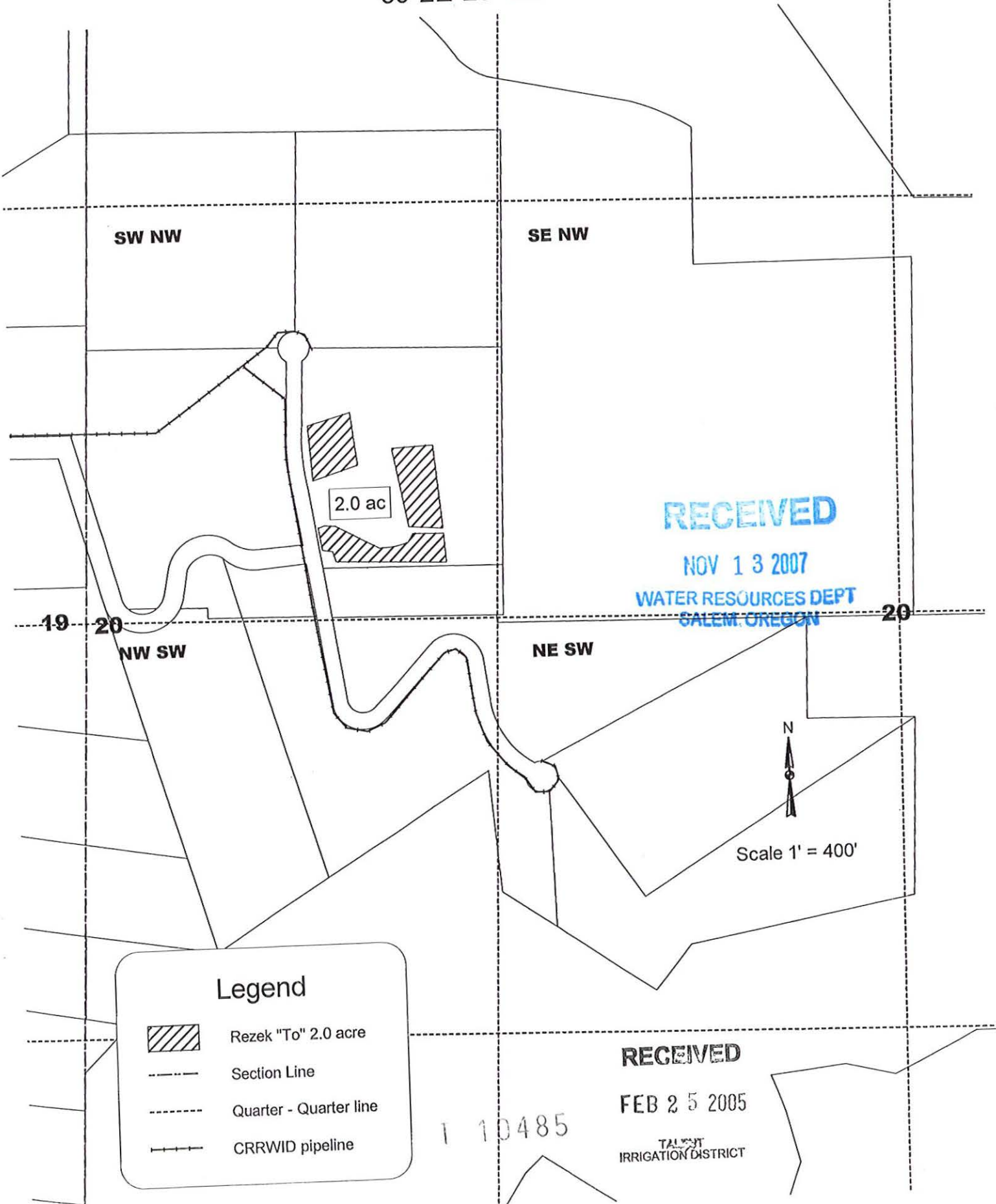


Scale 1" = 400'





1 10485

Ron Rezek
Transfer to
39-2E-20-407

05-8
"ToLand"



Legend

-  Rezek "To" 2.0 acre
-  Section Line
-  Quarter - Quarter line
-  CRRWID pipeline

RECEIVED
NOV 13 2007
WATER RESOURCES DEPT
SALEM, OREGON

RECEIVED
FEB 25 2005
TALMONT
IRRIGATION DISTRICT

110485

State of Oregon
 WATER RESOURCES DEPARTMENT
NOTICE OF DISTRICT PERMANENT TRANSFER
 (ORS 540.580)

DISTRICT: TALENT IRRIGATION DISTRICT
 ADDRESS: P.O. BOX 467
 TALENT, OREGON 97540
 PHONE: (541) 535-1529

83727

1) **WATER RIGHT**

CERTIFICATE (S): 79212 & Permit 25915 has been proved up within TID
 PRIORITY: 5/23/1912, 8/20/1915, 7/31/1915, 9/6/1915 9/6/1915

WATER RIGHT LISTED UNDER NAME OF: 79212 in Talent Irrigation District's name; 25915 in U.S.B.R.'s name
 IN CERTIFICATE

2) **APPLICANT**

NAME: Crystal Springs Development Group
 ADDRESS: 1014 N. Riverside, Medford, OR 97501
 ENCUMBERANCES: None

RECEIVED

NOV 13 2007

WATER RESOURCES DEPT
 SALEM, OREGON

3) **TYPE OF CHANGE:** PERMANENT CHANGE IN PLACE OF USE

4) **LOCATION OF USE:** AUTHORIZED POINT OF DIVERSION: On file with the Oregon Water Resources Department

LOCATION OF AUTHORIZED PLACE OF USE

TOWNSHIP	RANGE	SECTION	¼, ¼ OF SECTION	TAX LOT	# OF ACRES IRRIGATED	OTHER USE	CERTIFICATE/SUPPLEMENT
37S	1W	27	NE SW	800	1.0		

5) **RECIPIENT**

NAME: Eliseo Gonzalez-Urien
 ADDRESS: 10880 Corp Ranch Road, Ashland, OR 97520

6) **LOCATION OF PROPOSED USE**

TOWNSHIP	RANGE	SECTION	¼, ¼ OF SECTION	TAX LOT	# OF ACRES IRRIGATED	OTHER USE	CERTIFICATE/SUPPLEMENT
39S	2E	19	NE NE	131	0.3		
39S	2E	19	NW NE	131	0.7		

RECEIVED

NOV 13 2007

WATER RESOURCES DEPT
 SALEM, OREGON

7) **EXHIBITS**

A. A map showing the location of the present and proposed irrigated lands.

TALENT IRRIGATION DISTRICT hereby certifies that the applicant and recipient are the deed holders of subject properties; that our files are complete with a copy of the recorded documents; that the applicant's land has been irrigated within the last five years or the right appurtenant is not subject to forfeiture, and that applicant and recipient hereby authorize the transfer proposed herein.

NOTICE IS HEREBY GIVEN that this proposed change is subject to the approval of the Bureau of Reclamation and the Oregon Water Resources Department and that the Bureau of Reclamation and/or the Oregon Water Resources Department may reject the transfer or may require mitigation to avoid injury.

TALENT IRRIGATION DISTRICT, AND APPLICANT, HEREBY SWEAR THAT THE ABOVE NOTICE FOR TRANSFER OF WATER RIGHT AND THE STATEMENTS MADE ARE TRUE AND CORRECT.

APPLICANT: _____

DATE: 11-11-03

RECIPIENT: Eliseo Gonzalez-Urien

DATE: 11/16/03

FOR DISTRICT: _____

DATE: 3-9-05

Jim Pendleton, Manager

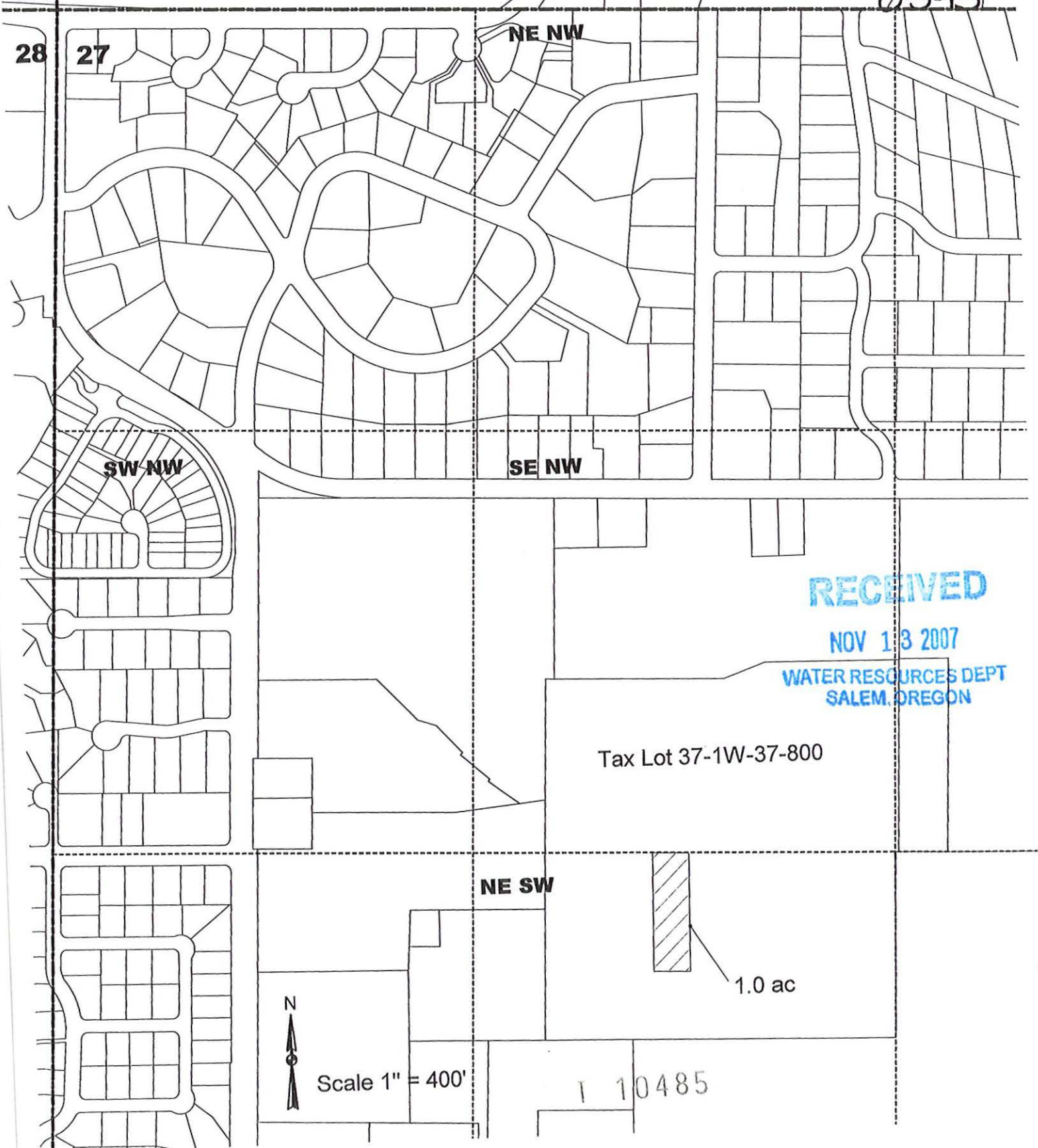
1 10485

Water Right transfer from
Louis Mahar
371W27800
to
Gonzalez - Urine^{en}

Township 37
Range 1W
Section 27
Tax Lot 800

"From" Land
05-13

21 | 22
28 | 27

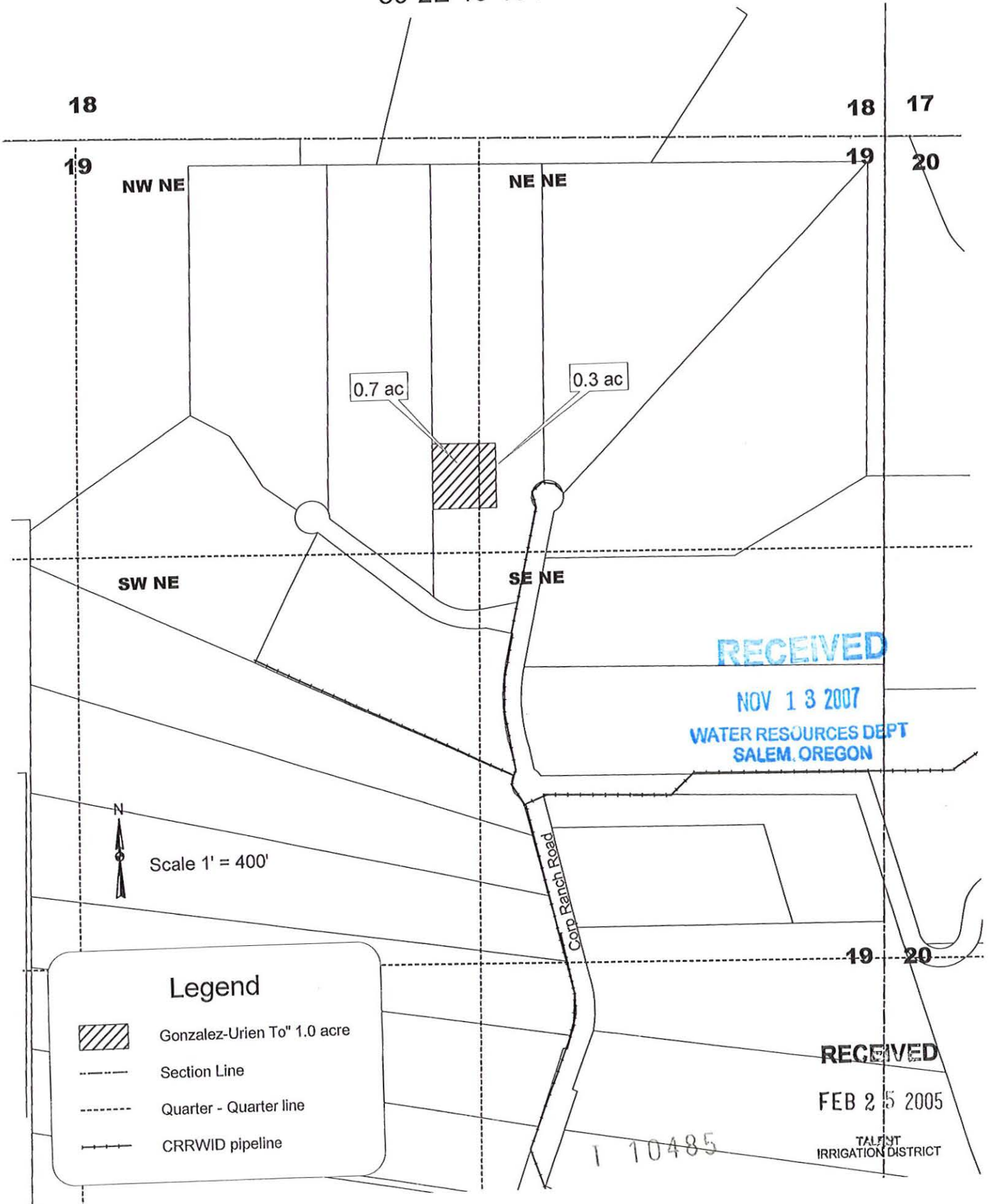


RECEIVED
NOV 13 2007
WATER RESOURCES DEPT
SALEM, OREGON

Elisio Gonzalez-Urien Trustee

Transfer to
39-2E-19-131

05-13
"TO Land"



State of Oregon
 WATER RESOURCES DEPARTMENT
 NOTICE OF DISTRICT PERMANENT TRANSFER
 (ORS 540.580)

DISTRICT: TALENT IRRIGATION DISTRICT
 ADDRESS: P.O. BOX 467
 TALENT, OREGON 97540
 PHONE: (541) 535-1529

83727

1) WATER RIGHT

CERTIFICATE (S): 79212
 PRIORITY: 5/23/1912, 8/20/1915, 7/31/1915, 9/6/1915

& Permit 25915 has been proved up within TID
 9/6/1915

WATER RIGHT LISTED UNDER NAME OF: 79212 in Talent Irrigation District's name; 25915 in U.S.B.R.'s name
 IN CERTIFICATE

2) APPLICANT

NAME: Crystal Springs Development Group Louis F. Mahar
 ADDRESS: 1014 N. Riverside, Medford, OR 97501
 ENCUMBERANCES: None

RECEIVED

NOV 13 2007

WATER RESOURCES DEPT
 SALEM, OREGON

3) TYPE OF CHANGE: PERMANENT CHANGE IN PLACE OF USE

4) LOCATION OF USE: AUTHORIZED POINT OF DIVERSION: On file with the Oregon Water Resources Department

LOCATION OF AUTHORIZED PLACE OF USE

TOWNSHIP	RANGE	SECTION	¼, ¼ OF SECTION	TAX LOT	# OF ACRES IRRIGATED	OTHER USE	CERTIFICATE/SUPPLEMENT
37	1 W	27	NW SE (DB)	1000	1.0		79212 & Permit 25915

5) RECIPIENT

NAME: Elizabeth B Meek, Trustee
 ADDRESS: 11158 Corp Ranch Rd. Ashland OR 97520

6) LOCATION OF PROPOSED USE

TOWNSHIP	RANGE	SECTION	¼, ¼ OF SECTION	TAX LOT	# OF ACRES IRRIGATED	OTHER USE	CERTIFICATE/SUPPLEMENT
39 S	2 E	19	SE NE (AD)	392E19-106	1.0		79212 & Permit 25915

7) EXHIBITS

A. A map showing the location of the present and proposed irrigated lands.

TALENT IRRIGATION DISTRICT hereby certifies that the applicant and recipient are the deed holders of subject properties; that our files are complete with a copy of the recorded documents; that the applicant's land has been irrigated within the last five years or the right appurtenant is not subject to forfeiture, and that applicant and recipient hereby authorize the transfer proposed herein.

NOTICE IS HEREBY GIVEN that this proposed change is subject to the approval of the Bureau of Reclamation and the Oregon Water Resources Department and that the Bureau of Reclamation and/or the Oregon Water Resources Department may reject the transfer or may require mitigation to avoid injury.

TALENT IRRIGATION DISTRICT, AND APPLICANT, HEREBY SWEAR THAT THE ABOVE NOTICE FOR TRANSFER OF WATER RIGHT AND THE STATEMENTS MADE ARE TRUE AND CORRECT.

APPLICANT: _____

DATE: 1/13/05

RECIPIENT: see Attached

DATE: _____

FOR DISTRICT: _____

DATE: 3-9-05

Jim Pendleton, Manager

State of Oregon
WATER RESOURCES DEPARTMENT
NOTICE OF DISTRICT PERMANENT TRANSFER
(ORS 540.580)

Page 2 of 2

DISTRICT: TALENT IRRIGATION DISTRICT
ADDRESS: P.O. BOX 467
TALENT, OREGON 97540
PHONE: (541) 335-1529

1) WATER RIGHT

CERTIFICATE(S): 79212
PRIORITY: 5/23/1912, 8/20/1915, 7/31/1915, 9/6/1915

& Permit 25915 has been proved up within TID
9/6/1915

WATER RIGHT LISTED UNDER NAME OF: 79212 in Talent Irrigation District's name; 25915 in U.S.B.R.'s name
IN CERTIFICATE

2) APPLICANT

NAME: Crystal Springs Development Group Louis F. Mahar
ADDRESS: 1014 N. Riverside, Medford, OR 97501
ENCUMBERANCES: None

3) TYPE OF CHANGE: PERMANENT CHANGE IN PLACE OF USE

4) LOCATION OF USE: AUTHORIZED POINT OF DIVERSION: On file with the Oregon Water Resources Department

LOCATION OF AUTHORIZED PLACE OF USE

TOWNSHIP	RANGE	SECTION	¼, ¼ OF SECTION	TAX LOT	# OF ACRES IRRIGATED	OTHER USE	CERTIFICATE SUPPLEMENT
37	W	27	NW SE (DB)	1000	1.0		79212 & 25915

5) RECIPIENT

NAME: Elizabeth B Meek, Trustee
ADDRESS: 11158 Corp Ranch Rd. Ashland OR 97520

6) LOCATION OF PROPOSED USE

TOWNSHIP	RANGE	SECTION	¼, ¼ OF SECTION	TAX LOT	# OF ACRES IRRIGATED	OTHER USE	CERTIFICATE SUPPLEMENT
39 S	E	19	SE NE (AD)	392E19-106	1.0		79212 & 25915

7) EXHIBITS:

A. A map showing the location of the present and proposed irrigated lands.

TALENT IRRIGATION DISTRICT hereby certifies that the applicant and recipient are the deed holders of subject properties; our files are complete with a copy of the recorded documents; that the applicant's land has been irrigated within the last five years; the right appurtenant is not subject to forfeiture, and that applicant and recipient hereby authorize the transfer proposed herein.

NOTICE IS HEREBY GIVEN that this proposed change is subject to the approval of the Bureau of Reclamation and the Oregon Water Resources Department and that the Bureau of Reclamation and/or the Oregon Water Resources Department may reject transfer or may require mitigation to avoid injury.

TALENT IRRIGATION DISTRICT, AND APPLICANT, HEREBY SWEAR THAT THE ABOVE NOTICE FOR TRANSFER OF WATER RIGHT AND THE STATEMENT'S MADE ARE TRUE AND CORRECT.

APPLICANT: _____ DATE: _____

RECIPIENT: Elizabeth B. Meek, Trustee DATE: 1/14/05

FOR DISTRICT: _____ DATE: _____
Jim Pendleton, Manager

10485

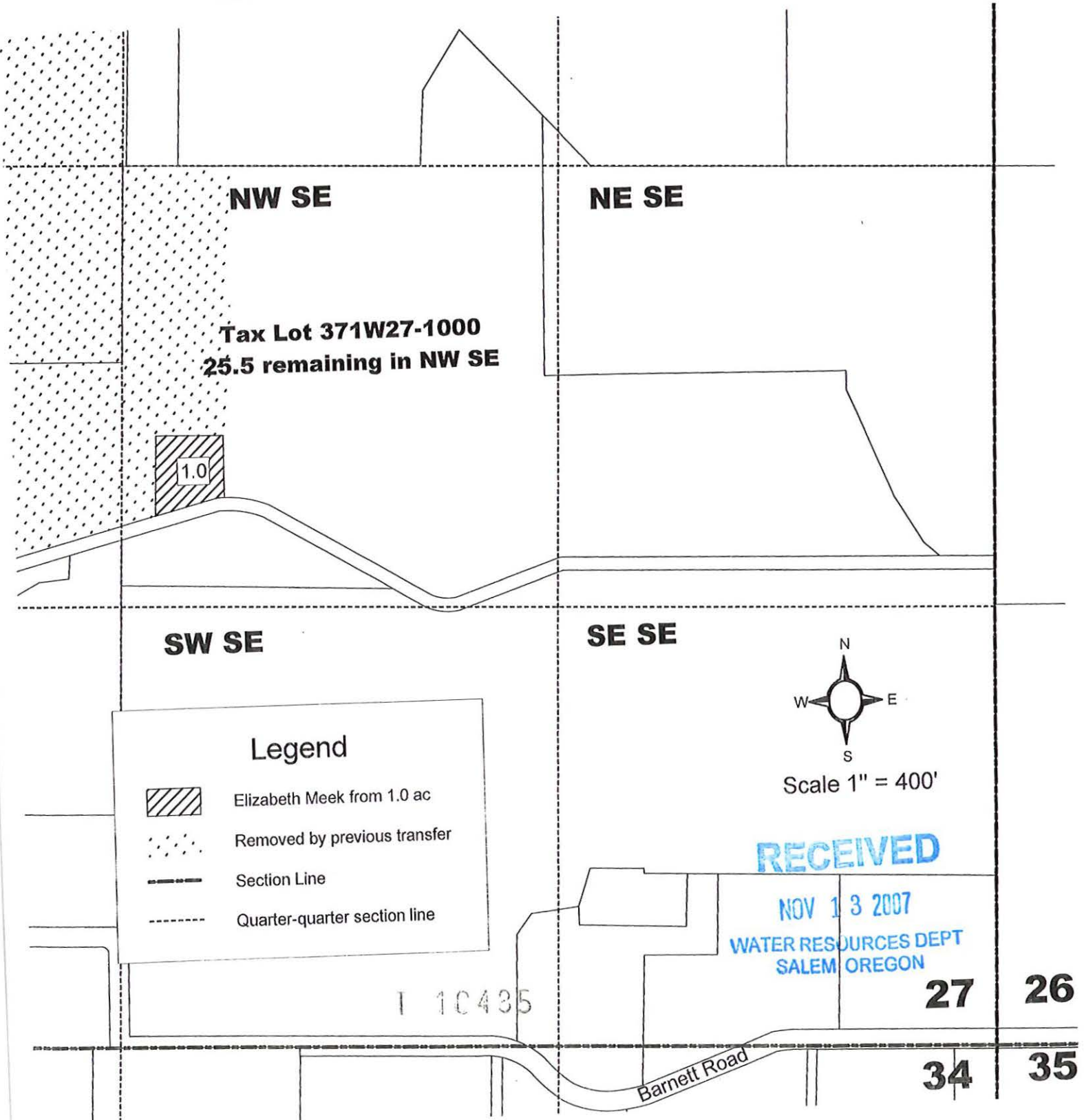
RECEIVED

NOV 13 2007

WATER RESOURCES DEPT
SALEM, OREGON

Transfer from
Crystal Springs Development Group
T37S, R1W, Sec 27, W.M. TL 1000

to
Elizabeth B. Meek, Trustee *05-30*
From



State of Oregon
 WATER RESOURCES DEPARTMENT
 DISTRICT PETITION FOR PERMANENT TRANSFER
 (ORS 540.580)

District File # 2007

DISTRICT: Talent Irrigation District

ADDRESS: P.O. Box 467
 Talent, OR 97540

PHONE: 541-535-1529 FAX: 541-535-4108 EMAIL: tid@talentid.org

RECEIVED

NOV 13 2007

WATER RESOURCES DEPT
 SALEM, OREGON

1) **WATER RIGHT**

CERTIFICATE(S): 79212

& Permit 25915 has been proved up within TID

PRIORITY: 5/23/1912, 8/20/1915, 7/31/1915, 9/6/1915

9/6/1915

2) **TYPE OF CHANGE: PERMANENT CHANGE IN PLACE OF USE**

3) **LOCATION OF AUTHORIZED PLACE OF USE: (PRESENT USER)**

NAME	LEGAL DESCRIPTION	CERT.	USE	NOTICE#	ACRES	CERT/SUPP
Louis Mahar	371W34-2000 SE NW	P25915	IR	04-22	1.50	
Oak Valley Lmt. Prtshp	381W23D-300 NE SE	79212	IR	04-50	3.76	P25915
Oak Valley Lmt. Prtshp	381W23D-300 SE SE	79212	IR	04-50	2.30	P25915
Oak Valley Lmt. Prtshp	381W23D-300 NW NE	79212	IR	04-50	.20	P25915
Oak Valley Lmt. Prtshp	381W23D-300 SW SE	79212	IR	04-50	2.00	P25915
Crystal Springs Dev Grp.	371W27-800 SE NW	P25915	IR	05-7	1.00	
Crystal Springs Dev Grp.	371W27-800 SE NW	P25915	IR	05-8	2.00	
Crystal Springs Dev Grp.	371W27-800 NE SW	P25915	IR	05-13	1.00	
Crystal Springs Dev Grp.	371W27-800 SE NW	P25915	IR	05-14	1.00	
L/D Mahar/SIDRB LLC	371W34-1202 SE NW	P25915	IR	05-18	1.00	
L/D Mahar/SIDRB LLC	371W34-1202 SE NW	P25915	IR	05-21	1.00	
L/D Mahar/SIDRB LLC	371W34-1202 SE NW	P25915	IR	05-22	1.00	
L. Mahar/SIDRB, LLC	371W34-1201 SE NW	P25915	IR	05-24	1.10	
L. Mahar/SIDRB, LLC	371W34-2000 SE NW	P25915	IR	05-24	.90	
L. Mahar/SIDRB, LLC	371W34-2000 SE NW	P25915	IR	05-28	2.00	
Crystal Springs Dev Grp.	371W27-1000 NW SE	P25915	IR	05-30	1.00	
Crystal Springs Dev Grp.	371W27-500 SW NW	P25915	IR	05-34	2.00	
IPCO Development Corp	391E14BA-500 NE NW	79212	IR	05-37	.10	P25915
IPCO Development Corp	391E14BA-600 NE NW	79212	IR	05-37	1.30	P25915
Peter/Mary Loogman	381W18-300 NW SE	79212	IR	06-2	.14	P25915
C. A. Galpin	381W25DB-100 NW SE	79212	IR	06-2	.50	P25915
Brent/Rochelle Loogman	381W18-302 NW SE	79212	IR	06-3	.32	P25915
Brent/Rochelle Loogman	381W18-302 NE SE	79212	IR	06-3	.08	P25915
C. A. Galpin	381W25DB-100 NW SE	79212	IR	06-3	.50	P25915
William/Lori Whitley	381W22A-1700 SE NE	79212	IR	06-5	.40	P25915
Rhino Excavation	381W22A-1400 NW NE	79212	IR	06-7	1.46	P25915
Rhino Excavation	381W22A-1400 SW NE	79212	IR	06-7	1.04	P25915
Douglas/Christine Fidler	381W26A-1800 NE NE	79212	IR	06-10	.07	P25915
Douglas/Christine Fidler	381W26A-1800 SE NE	79212	IR	06-10	.58	P25915
Cota Homes	391E14CB-600 NW SW	79212	IR	06-11	1.20	P25915
Cota Homes	381W25CB-7800 NW SW	79212	IR	06-11	1.90	P25915
C. A. Galpin	381W25DB-100 NW SE	79212	IR	06-11	1.30	P25915
Melanie Mindlin	391E10B-2600 NW NW	79212	IR	06-11	.10	P25915
Melanie Mindlin	391E10B-2600 SW NW	79212	IR	06-11	.50	P25915
E. Dardon/Moses Fahel	381W26A-1900 SE NE	79212	IR	06-12	.70	P25915
David/Andrea Culbertson	381W06-1700 NW SW	79212	IR	06-13	.60	P25915
David/Andrea Culbertson	381W06-1700 SW SW	79212	IR	06-13	.20	P25915
Peter/Judith Jones	381E29-2401 NE NE	79212	IR	06-14	1.00	P25915
Huntley Enterprises	381W16AC-800 SW NE	79212	IR	06-15	1.00	P25915
MBR Pacific	381W16AC-3700	79212	IR	06-16	1.50	P25915
Thomas/Yelena Hunt	382W02DC-1200 SW SE	79212	IR	06-16	.20	P25915

110485

City of Talent	381W26D-900 NE SE	79212	IR	07-3	1.00	P25915
City of Talent	381W26A-2200 SW NW	79212	IR	07-4	1.40	P25915
City of Talent	381W26A-2200 SE NE	79212	IR	07-4	6.80	P25915
City of Talent	381W26D-900 NE SE	79212	IR	07-4	1.80	P25915
City of Talent	381W23D-301 NW SE	79212	IR	07-8	.10	P25915
City of Talent	381W36-1099 NW NE	79212	IR	07-8	1.90	P25915
City of Talent	38-1W23D-301 NW SE	79212	IR	07-9	1.50	P25915
				TOTAL	55.95	

4) LOCATION OF PROPOSED PLACE OF USE: (PROPOSED USER)

NAME	LEGAL DESCRIPTION	CERT.	USE	NOTICE #	ACRES	CERT/SUPP
Kenneth/Thresia Haugen	381W18-700 SE NW	P25915	IR	04-22	1.50	
Brian/Sheryl Fish/Curnow	391E24-603 NE SW	79212	IR	04-50	3.78	P25915
Brian/Sheryl Fish/Curnow	391E24-603 SE SW	79212	IR	04-50	4.48	P25915
George/Sally Peterson	392E20-506 NE SW	P25915	IR	05-7	1.00	
Ron/Marina Rezek	392E20-407 SW NW	P25915	IR	05-8	2.00	
Eliseo/B. Gonzales-Urien	392E19-131 NE NE	P25915	IR	05-13	.30	
Eliseo/B. Gonzales-Urien	392E19-131 NW NE	P25915	IR	05-13	.70	
Frederic/Pricilla Gibbs	392E20-406 SW NW	P25915	IR	05-14	1.00	
H. Davol/Robert Johnson	392E19-120 SE SE	P25915	IR	05-18	1.00	
William/Janette Lofthouse	392E19-2102 SE SE	P25915	IR	05-21	1.00	
Herbert/Judith Sockman	392E19-100 NW SE	P25915	IR	05-22	.90	
Herbert/Judith Sockman	392E19-100 SW SE	P25915	IR	05-22	.10	
Robert/Robin Eckert	392E19-108 SW NE	P25915	IR	05-24	1.40	
Robert/Robin Eckert	392E19-108 SE NE	P25915	IR	05-24	.60	
Alistar/Antonia Milroy	392E19-105 SW NE	P25915	IR	05-28	2.00	
Elizabeth Meek	392E19-106 SE NE	P25915	IR	05-30	1.00	
Feryal Algosaiabi	392E19-111 NE SE	P25915	IR	05-34	.90	
Feryal Algosaiabi	392E20-502 NW SW	P25915	IR	05-34	1.10	
Burl/Veronica Brim	391E13C-2508 SW SW	79212	IR	05-37	.10	P25915
Burl/Veronica Brim	391E24C-2508 NW NW	79212	IR	05-37	1.30	P25915
Peter/Mary Loogman	381W18-300 NW SE	79212	IR	06-2	.64	P25915
Brent/Rochelle Loogman	381W18-302 NW SE	79212	IR	06-3	.53	P25915
Brent/Rochelle Loogman	381W18-302 NE SE	79212	IR	06-3	.37	P25915
Mill Pond Sub. Owners	391E10BD-209 NE NW	79212	IR	06-5	.05	P25915
Mill Pond Sub. Owners	391E10BD-209 SE NW	79212	IR	06-5	.13	P25915
Mill Pond Sub. Owners	391E10BD-126 NE NW	79212	IR	06-5	.10	P25915
Mill Pond Sub. Owners	391E10BD-126 SE NW	79212	IR	06-5	.12	P25915
Sean/Kerri Traynor	392E19-504 NE SW	79212	IR	06-7	2.50	P25915
Jim Wilttrout/Lorelei Frye	381W20-900 NW NE	79212	IR	06-10	.65	P25915
Carolee Felger	391E11CA-200 NE SW	79212	IR	06-11	5.00	P25915
Leslie/Jacob Crabtree	392E31-2402 SE NE	79212	IR	06-12	.70	P25915
Kayd Saddington	381W02D-2506 SE SE	79212	IR	06-13	.80	P25915
Scheid Family Trust	391E02-217 NE SW	79212	IR	06-14	1.00	P25915
Ron Davies/J. Haddad	381W26D-303 NW SE	79212	IR	06-15	.70	P25915
Ron Davies/J. Haddad	381W26D-303 SW SE	79212	IR	06-15	.30	P25915
Thomas/Yelena Hunt	382W02DC-1200 SW SE	79212	IR	06-16	1.70	P25915
Theodore/Melanie Menold	392E32-1409 NW SW	79212	IR	07-3	1.00	P25915
Kerri Traynor	392E19-504 SE NW	79212	IR	07-4	7.60	P25915
Kerri Traynor	392E19-504 NE SW	79212	IR	07-4	2.40	P25915
Ray/Donna Eddington	391E12-335 NE NW	79212	IR	07-8	2.00	P25915
L. Hunter/Janet Holland	391E12-323 NE NW	79212	IR	07-9	.70	P25915
L. Hunter/Janet Holland	391E12-323 SE NW	79212	IR	07-9	.80	P25915
				TOTAL	55.95	

RECEIVED
 NOV 13 2007
 WATER RESOURCES DEPT
 SALEM, OREGON

B) ITEMS ATTACHED

1. COPY OF NOTICES FILED WITH SALEM AND REGIONAL OWRD OFFICES
Including maps of "OFF" and "ON" lands.
4. DISTRICT BOUNDARIES
Description and map on file with OWRD'S Regional and Salem offices.
5. FEES:
\$600.00 is attached to this petition for filing and recording fees.

Each landowner affected by this transfer has authorized this transfer by a writing that is on file with the District.

The District (PETITIONER) hereby certifies that this petition and attachments are accurate to the best of our knowledge and that the water rights referenced in this application have either been used within the last five years or are not subject to forfeiture.



Manager or Agent for the District

November 9, 2007

Date

RECEIVED
NOV 13 2007
WATER RESOURCES DEPT
SALEM, OREGON

T 10485

**BEFORE THE WATER RESOURCES DEPARTMENT
OF THE
STATE OF OREGON**

In the Matter of the Completion of a)
 Change of Place of Use Authorized by the) DETERMINATION OF
 Final Order Approving District Permanent) SATISFACTORY PROOF
 Transfer T-10485, Jackson County)

Authority

OAR 690-385-7600 describes the process for the Water Resources Department to issue a water right certificate upon determination that an applicant has made satisfactory proof of completion of the changes authorized by a final order approving a district permanent transfer.

Applicant

Talent Irrigation District
 PO Box 467
 Talent, OR 97540-0467

Findings of Fact

1. On June 27, 2011, the Department issued a final order, recorded in Special Order Volume 84, Pages 600 - 608, approving district permanent transfer application T-10485. The order established October 1, 2012, as the date for completion of the authorized change in place of use.
2. On November 18, 2011, the Department received a claim of beneficial use for T-10485.
3. On December 19, 2011, the Department received the final clarifications to the submitted Claim of Beneficial Use.
4. The Department reviewed the Claim of Beneficial Use and final proof maps submitted by the applicant for district permanent Transfer Application T-10485.
5. Since the issuance of the final order approving Transfer Application T-10485 the identification of tax lots related to portion a of the transfer have changed. Tax lot identification is further described in the table below:

Twp	Rng	Mer	Sec	Q-Q	Acres	Previous Tax Lot #	Current Tax Lot #	User Name	Notice #
39S	1E	WM	13	SWSW	0.10	2508	1500	Brim	05-37
39S	1E	WM	24	NWNW	1.30	2508	1500	Brim	05-37
39S	2E	WM	19	SESE	1.00	2102	2105	Lofthouse	05-21
39S	2E	WM	20	NWSW	1.10	502	503	Algoasibi	05-34

This is a final order in other than a contested case. This order is subject to judicial review under ORS 183.484. Any petition for judicial review must be filed within the 60-day time period specified by ORS 183.484(2). Pursuant to ORS 536.075 and OAR 137-004-0080, you may petition for judicial review or petition the Director for reconsideration of this order. A petition for reconsideration may be granted or denied by the Director, and if no action is taken within 60 days following the date the petition was filed, the petition shall be deemed denied.

6. The order is also issued to clarify the current water user for a portion of the approved transfer. These updates are further described in the table below:

Twp	Rng	Mer	Sec	Q-Q	Acres	Tax Lot #	Water User as indicated on Special Order	Current Water User	Notice #
39S	1E	WM	11	NESW	5.00	200	Felger	Terwilliger	06-11
38S	1W	WM	18	NWSE	0.40	302	Loogman	Jones	06-3
39S	2E	WM	19	SESE	1.00	120	Johnson	Haxton	05-18
39S	2E	WM	19	SWNE	2.00	105	Milroy	Woods	05-28
39S	2E	WM	19	SENE	1.00	106	Meek	Marokus	05-30

7. Upon review of the Claim of Beneficial Use and associated maps a scrivener's error was discovered. The following tables more fully describe the error and correction:

As listed in Special Order Volume 84, Page 607

Twp	Rng	Mer	Sec	Q-Q	Acres	Tax Lot #	User Name	Notice #
38S	1W	WM	2	SESE	0.80	2506	Saddington	06-13

As corrected:

Twp	Rng	Mer	Sec	Q-Q	Acres	Tax Lot #	User Name	Notice #
38S	2W*	WM	2	SESE	0.80	206	Saddington	06-13

*indicates column that contains a correction

8. Satisfactory proof of the changes was submitted with evidence showing that water was used in the location and for the purpose as authorized by the final order approving T-10485.


Conclusions of Law

Pursuant to OAR 690-385-7600, the Department may issue a certificate upon a determination that the application of water to beneficial use under the terms of the final order approving a permanent district transfer was completed to the extent authorized.

Now, therefore, it is ORDERED:

1. The Department has determined that the application of water to beneficial use under the terms of the final order approving district permanent transfer T-10485 was completed to the extent authorized.
2. Pursuant to OAR 690-385-7600, the Department will issue a water right certificate, including the correction outlines in Finding of Fact #7, on a determination that it is necessary to produce a certificate describing the right.

Dated at Salem, Oregon this 21 day of December, 2011.


 Dwight French, Water Right Services Administrator for
 PHILLIP C. WARD, DIRECTOR

Mailing Date: DEC 22 2011

Susan Douthit

From: Susan Douthit
Sent: Monday, December 19, 2011 2:59 PM
To: 'Wanda Derry'
Subject: RE: proof on T-10485

Thanks for the quick turn-around!

YOU are absolutely correct w/the Saddington property, **Sec 1, SESE, 38S 2W**. (I could screw up a pop tart today!) =)

I'll see if I can't get the order on this Claim out in the next couple days.

Thanks again!

~S

From: Wanda Derry [mailto:tid@talentid.org]
Sent: Monday, December 19, 2011 2:50 PM
To: susan.m.douthit@state.or.us
Cc: Jim Pendleton
Subject: RE: proof on T-10485

Susan
I have indicated my comments in green. Let me know if you have any questions. The only one I'm confused on is Saddington, I show it in Sec. 01D and you think it is Sec. 02, but it is definitely in 38S 2W and the SESE.
Thank you for all your help
Wanda

From: Susan Douthit [mailto:]
Sent: Monday, December 19, 2011 1:46 PM
To: Wanda Derry
Subject: FW: proof on T-10485

One other thing-

As illustrated in the order approving this transfer, the parcels effecting 38S 1W Sec 18 should be listed under Certificate 83727 rather than 79212. These "off lands" aren't listed on certificate 79212. Yes you are correct, the parcels effecting 38S 1W Sec 18 should be listed under Certificate 83727.

Let me know if I'm missing something.

~S

From: Susan Douthit
Sent: Monday, December 19, 2011 1:05 PM
To: 'tid@talentid.org' (tid@talentid.org)
Subject: proof on T-10485

Hi,

Below is a list of updates/changes/correction I intend on documenting when issuing an order on the Claim of Beneficial Use for T-10485. Please confirm.

Tax Lot # updates

5-37	Brim	now 1500 in 39-1E-24	order = 2508 in 39-1E-13C
5-21	Lofthouse	now 210 <u>5</u> Correct	order = 210 <u>2</u>
5-34	Algoasibi	now 50 <u>3</u> Correct	order = 50 <u>2</u>

Ownership/User updates

06-11	now Terwilliger	Correct	order = Felger
06-3	now Jones	Correct	order = Loogman Correct (just tax lot 302 portion)
05-18	now Haxton	Correct	order = Johnson
05-28	now Woods	Correct	order = Milroy
05-30	now Marokus	Correct	order = Meek

It appears the correct location for the Saddington parcel (notice 6-13) is as follows. Let me know if you disagree.
38S **2W** Sec 2 SESE I show the legal as 38S 2W Sec 01D SESE

The entirety of the proposed changes will be approved in an upcoming "Determination of Satisfactory Proof" order but those items listed above will be called out in the order as "a little different" than noted in the order approving the transfer.

Happy Holidays!

~S

Susan Douthit
District Analyst
OR Water Resources
503-986-0858

RECEIVED

4. AUTHORIZED PLACE OF USE

The summary of the perfected change in place of use authorized by the final order approving the water right transfer is listed in Table 1.

WATER RESOURCES DEPT
SALEM, OREGON

TABLE 1 - AUTHORIZED PLACE OF USE (POU)

CERTIFICATE DECREE or PERMIT	POD / POA #	PRIORITY DATE	USE	LEGAL DESCRIPTION								ACRES	USER NAME
				TWP	RNG	SEC	QQ	DLC	GOV'T LOT	TAX LOT			
83727 ✓	04-22	9-6-1915	IR	38 S	1 W	18	SE NW				700	1.50	HAUGEN, KENNETH
79212 ✓	04-50	8-20-1950	IR	39 S	1 E	24	NE SW				603	3.78	FISH, BRIAN
79212 ✓	04-50 ✓	8-20-1950	IR	39 S	1 E	24	SE SW				603 ✓	4.48 ✓	FISH, BRIAN ✓
83727 ✓	05-7	9-6-1915	IR	39 S	2 E	20	NE SW				506	1.00	PETERSON, GEORGE
83727 ✓	05-8	9-6-1915	IR	39 S	2 E	20	SWNW				407	2.00	REZEK, RON
83727 ✓	05-13	9-6-1915	IR	39 S	2 E	19	NE NE				131	.30	GONZALEZ-URIEN, ELISEO
83727 ✓	05-13	9-6-1915	IR	39 S	2 E	19	NW NE				131	.70	GONZALEZ-URIEN, ELISEO
83727 ✓	05-14	9-6-1915	IR	39 S	2 E	20	SWNW				406	1.00	GIBBS, FREDERIC
83727 ✓	05-18	9-6-1915	IR	39 S	2 E	19	SE SE				120	1.00	HAXTON, ROBERT
83727 ✓	05-21	9-6-1915	IR	39 S	2 E	19	SE SE				2105	1.00	LOFTHOUSE, WILLIAM
83727 ✓	05-22	9-6-1915	IR	39 S	2 E	19	NWSE				100	.90	SOCKMAN, HERBERT
83727 ✓	05-22	9-6-1915	IR	39 S	2 E	19	SW SE				100	.10	SOCKMAN, HERBERT
83727 ✓	05-24	9-6-1915	IR	39 S	2 E	19	SW NE				108	1.40	ECKERT, ROBIN
83727 ✓	05-24	9-6-1915	IR	39 S	2 E	19	SE NE				108	.60	ECKERT, ROBIN
83727 ✓	05-28	9-6-1915	IR	39 S	2 E	19	SW NE				105	2.00	MILROY, ALISTER
83727 ✓	05-30	9-6-1915	IR	39 S	2 E	19	SE NE				106	1.00	MEEK, ELIZABETH
83727 ✓	05-34	9-6-1915	IR	39 S	2 E	19	NE SE				111	.90	ALGOSAIBI, FERYAL
83727 ✓	05-34	9-6-1915	IR	39 S	2 E	20	NW SW				502	1.10	ALGOSAIBI, FERYAL
79212 ✓	05-37	8-20-1950	IR	39 S	1 E	13C	SW SW				2508	.10	BRIM, BURL
79212 ✓	05-37	8-20-1950	IR	39 S	1 E	24C	NW NW				2508	1.30	BRIM, BURL
79212 ✓	06-2	8-20-1950	IR	38 S	1 W	18	NW SE				300	.64	LOOGMAN, PETER
79212 ✓	06-3	8-20-1950	IR	38 S	1 W	18	NW SE				302	.53	LOOGMAN, BRENT
79212 ✓	06-3	8-20-1950	IR	38 S	1 W	18	NE SE				302	.37	LOOGMAN, BRENT
79212 ✓	06-5	8-20-1950	IR	39 S	1 E	10BD	NE NW				209	.05	MILL POND SUBDIVISION
79212 ✓	06-5	8-20-1950	IR	39 S	1 E	10 BD	SE NW				209	.13	MILL POND SUBDIVISION
79212 ✓	06-5	8-20-1950	IR	39 S	1 E	10BD	NE NW				126	.10	MILL POND SUBDIVISION
79212 ✓	06-5	8-20-1950	IR	39 S	1 E	10BD	SE NW				126	.12	MILL POND SUBDIVISION
79212 ✓	06-7	8-20-1950	IR	39 S	2 E	19	NE SW				504	2.50	TRAYNOR, SEAN
79212 ✓	06-10	8-20-1950	IR	38 S	1 W	20	NW NE				900	.65	WILTROUT, JAMES

4. AUTHORIZED PLACE OF USE

The summary of the perfected change in place of use authorized by the final order approving the water right transfer is listed in Table 1.

TABLE 1 – AUTHORIZED PLACE OF USE (POU)													
CERTIFICATE DECREE or PERMIT	POD / POA #	PRIORITY DATE	USE	LEGAL DESCRIPTION							ACRES	USER NAME	
				TWP	RNG	SEC	QQ	DLC	GOV'T LOT	TAX LOT			
79212	06-11	8-20-1950	IR	39 S	1 E	11CA	NE SW				200	5.00	FELGER, CAROLEE
79212	06-12	8-20-1950	IR	39 S	2 E	31	SE NE				2402	.70	CRABTREE, LESLIE
79212	06-13	8-20-1950	IR	38 S	2 W	02D	SE SE				2506	.80	SADDINGTON, KAYD
79212	06-14	8-20-1950	IR	39 S	1 E	02	NE SW				217	1.00	SCHEID FAMILY TRUST
79212	06-15	8-20-1950	IR	38 S	1 W	26D	NW SE				303	.70	DAVIES, RON
79212	06-15	8-20-1950	IR	38 S	1 W	26D	SW SE				303	.30	DAVIES, RON
79212	06-16	8-20-1950	IR	38 S	2 W	02DC	SW SE				1200	1.70	HUNT, THOMAS
79212	07-03	8-20-1950	IR	39 S	2 E	32	NWSW				1409	1.00	MENOLD, THEODORE
79212	07-04	8-20-1950	IR	39 S	2 E	19	SE NW				504	7.60	TRAYNOR, SEAN
79212	07-04	8-20-1950	IR	39 S	2 E	19	NE SW				504	2.40	TRAYNOR, SEAN
79212	07-08	8-20-1950	IR	39 S	1 E	12	NE NW				335	2.00	EDDINGTON, RAY
79212	07-09	8-20-1950	IR	39 S	1 E	12	NE NW				323	.70	HUNTER, LAWRENCE
79212	07-09	8-20-1950	IR	39 S	1 E	12	SE NW				323	.80	HUNTER, LAWRENCE
											TOTAL:	55.95	

RECEIVED

NOV 18 2011

WATER RESOURCES DEPT
SALEM, OREGON

TALENT IRRIGATION DISTRICT

P.O. Box 467

Phone: 541-535-1529

104 W. Valley View Rd.

Website:

Fax: 541-535-4108

Talent OR 97540-0467

www.talentid.org

Email: tid@talentid.org

CLAIM OF BENEFICIAL USE

Priority Mail

November 17, 2011

Sarah Henderson, Executive Support
Oregon Water Resources Department
725 Summer Street NE Suite A
Salem, OR 97301-1271

RE: Claim of Beneficial Use for T-10485

District Transfer Year: 2007

Dear Ms. Henderson:

Enclosed is Talent Irrigation District's form entitled "District Permanent Water Right Transfer Claim of Beneficial Use" for your Transfer Number T-10739 submitted to OWRD by the District on November 9, 2007. Also enclosed are the "Claim of Beneficial Use Site Reports" and copies of the "To" land maps showing the new location of the water rights on each property. The following is a summary of the transfers listed with our internal file number and landowner name:

<u>TID FILE NO.</u>	<u>NAME</u>
04-22	Haugen
04-50	Fish
05-7	Peterson
05-8	Rezek
05-13	Gonzalez-Urien
05-14	Gibbs
05-18	Haxton
05-21	Lofthouse
05-22	Sockman
05-24	Eckert
05-28	Milroy
05-30	Meek
05-34	Algozaibi
05-37	Brim
06-2	Loogman, P.
06-3	Loogman, B.

RECEIVED

NOV 18 2011

**WATER RESOURCES DEPT
SALEM, OREGON**

Sarah Henderson
November 17, 2011
Page 2

06-5	Mill Pond Subdivision
06-7	Traynor
06-10	Wiltrout
06-11	Felger
06-12	Crabtree
06-13	Saddington
06-14	Scheid (Jones)
06-15	Davies
06-16	Hunt
07-3	Menold
07-4	Traynor
07-8	Eddington
07-9	Hunter

The Site Reports are attached to each map and are signed by the District representative inspecting each property. Specific details about the properties are contained in each site report.

The District has inspected all of the above parcels to confirm that the changes have been made as mapped and contained in the final proof report.

I hereby certify the changes are completed as authorized and that each property has met their Claim of Beneficial Use as mapped.

I am authorized to sign on behalf of Talent Irrigation District.



Jim Pendleton, Secretary-Manager
Talent Irrigation District

Date: November 17, 2011

JP/wd

Enclosures

RECEIVED

NOV 18 2011

WATER RESOURCES DEPT
SALEM, OREGON



Oregon Water Resources Department
 725 Summer Street NE, Suite A
 Salem, Oregon 97301-1266
 (503) 986-0900
 www.wrd.state.or.us

District Permanent Water Right Transfer Claim of Beneficial Use

1. APPLICANT INFORMATION

District: Talent Irrigation District

District Transfer Year: 2007

Contact Person: Jim Pendleton, Manager

Phone: 541-535-1529

Mailing Address: PO Box 467

City: Talent

State: OR

Zip: 97540

E-Mail address:

tid@talentid.org

Transfer Number: T - 10485

2. WATER RIGHT(S)

Pursuant to OAR Chapter 690, Division 385, the district is submitting to the Water Resources Department this claim of beneficial use for the following water right(s):

PERMIT NUMBER	CERTIFICATE NUMBER	DECREE (name, volume, and page)	PRIMARY (P) OR SUPP (S)
-	83727		<input checked="" type="checkbox"/> P <input checked="" type="checkbox"/> S
-	79212		<input checked="" type="checkbox"/> P <input type="checkbox"/> S
-			<input type="checkbox"/> P <input type="checkbox"/> S
-			<input type="checkbox"/> P <input type="checkbox"/> S

3. AUTHORIZED POINT(S) OF DIVERSION (POD) / APPROPRIATION (POA)

The authorized point(s) of diversion / appropriation for the water right modified by the transfer are as follows:

PERMIT NUMBER	DECREE or CERTIFICATE	POD / POA #	SOURCE	LOCATION – MEASURED DISTANCES
-	N/A			
-				
-				
-				

RECEIVED

NOV 18 2011

WATER RESOURCES DEPT
 SALEM, OREGON

RECEIVED

4. AUTHORIZED PLACE OF USE

The summary of the perfected change in place of use authorized by the final order approving the water right transfer is listed in Table 1.

WATER RESOURCES DEPT
SALEM, OREGON

TABLE 1 – AUTHORIZED PLACE OF USE (POU)												
CERTIFICATE DECREE or PERMIT	POD / POA #	PRIORITY DATE	USE	LEGAL DESCRIPTION							ACRES	USER NAME
				TWP	RNG	SEC	QQ	DLC	GOV'T LOT	TAX LOT		
83727	04-22	9-6-1915	IR	38 S	1 W	18	SE NW			700	1.50	HAUGEN, KENNETH
79212	04-50	8-20-1950	IR	39 S	1 E	24	NE SW			603	3.78	FISH, BRIAN
79212	04-50	8-20-1950	IR	39 S	1 E	24	SE SW			603	4.48	FISH, BRIAN
83727	05-7	9-6-1915	IR	39 S	2 E	20	NE SW			506	1.00	PETERSON, GEORGE
83727	05-8	9-6-1915	IR	39 S	2 E	20	SWNW			407	2.00	REZEK, RON
83727	05-13	9-6-1915	IR	39 S	2 E	19	NE NE			131	.30	GONZALEZ-URIEN, ELISEO
83727	05-13	9-6-1915	IR	39 S	2 E	19	NW NE			131	.70	GONZALEZ-URIEN, ELISEO
83727	05-14	9-6-1915	IR	39 S	2 E	20	SWNW			406	1.00	GIBBS, FREDERIC
83727	05-18	9-6-1915	IR	39 S	2 E	19	SE SE			120	1.00	HAXTON, ROBERT
83727	05-21	9-6-1915	IR	39 S	2 E	19	SE SE			2105	1.00	LOFTHOUSE, WILLIAM
83727	05-22	9-6-1915	IR	39 S	2 E	19	NWSE			100	.90	SOCKMAN, HERBERT
83727	05-22	9-6-1915	IR	39 S	2 E	19	SW SE			100	.10	SOCKMAN, HERBERT
83727	05-24	9-6-1915	IR	39 S	2 E	19	SW NE			108	1.40	ECKERT, ROBIN
83727	05-24	9-6-1915	IR	39 S	2 E	19	SE NE			108	.60	ECKERT, ROBIN
83727	05-28	9-6-1915	IR	39 S	2 E	19	SW NE			105	2.00	MILROY, ALISTER
83727	05-30	9-6-1915	IR	39 S	2 E	19	SE NE			106	1.00	MEEK, ELIZABETH
83727	05-34	9-6-1915	IR	39 S	2 E	19	NE SE			111	.90	ALGOSAIBI, FERYAL
83727	05-34	9-6-1915	IR	39 S	2 E	20	NW SW			502	1.10	ALGOSAIBI, FERYAL
79212	05-37	8-20-1950	IR	39 S	1 E	13C	SW SW			2508	.10	BRIM, BURL
79212	05-37	8-20-1950	IR	39 S	1 E	24C	NW NW			2508	1.30	BRIM, BURL
79212	06-2	8-20-1950	IR	38 S	1 W	18	NW SE			300	.64	LOOGMAN, PETER
79212	06-3	8-20-1950	IR	38 S	1 W	18	NW SE			302	.53	LOOGMAN, BRENT
79212	06-3	8-20-1950	IR	38 S	1 W	18	NE SE			302	.37	LOOGMAN, BRENT
79212	06-5	8-20-1950	IR	39 S	1 E	10BD	NE NW			209	.05	MILL POND SUBDIVISION
79212	06-5	8-20-1950	IR	39 S	1 E	10 BD	SE NW			209	.13	MILL POND SUBDIVISION
79212	06-5	8-20-1950	IR	39 S	1 E	10BD	NE NW			126	.10	MILL POND SUBDIVISION
79212	06-5	8-20-1950	IR	39 S	1 E	10BD	SE NW			126	.12	MILL POND SUBDIVISION
79212	06-7	8-20-1950	IR	39 S	2 E	19	NE SW			504	2.50	TRAYNOR, SEAN
79212	06-10	8-20-1950	IR	38 S	1 W	20	NW NE			900	.65	WILTROUT, JAMES

4. AUTHORIZED PLACE OF USE

The summary of the perfected change in place of use authorized by the final order approving the water right transfer is listed in Table 1.

TABLE 1 – AUTHORIZED PLACE OF USE (POU)												
CERTIFICATE DECREE or PERMIT	POD / POA #	PRIORITY DATE	USE	LEGAL DESCRIPTION							ACRES	USER NAME
				TWP	RNG	SEC	QQ	DLC	GOV'T LOT	TAX LOT		
79212	06-11	8-20-1950	IR	39 S	1 E	11CA	NE SW			200	5.00	FELGER, CAROLEE
79212	06-12	8-20-1950	IR	39 S	2 E	31	SE NE			2402	.70	CRABTREE, LESLIE
79212	06-13	8-20-1950	IR	38 S	1 W	02D	SE SE			2506	.80	SADDINGTON, KAYD
79212	06-14	8-20-1950	IR	39 S	1 E	02	NE SW			217	1.00	SCHEID FAMILY TRUST
79212	06-15	8-20-1950	IR	38 S	1 W	26D	NW SE			303	.70	DAVIES, RON
79212	06-15	8-20-1950	IR	38 S	1 W	26D	SW SE			303	.30	DAVIES, RON
79212	06-16	8-20-1950	IR	38 S	2 W	02DC	SW SE			1200	1.70	HUNT, THOMAS
79212	07-03	8-20-1950	IR	39 S	2 E	32	NWSW			1409	1.00	MENOLD, THEODORE
79212	07-04	8-20-1950	IR	39 S	2 E	19	SE NW			504	7.60	TRAYNOR, SEAN
79212	07-04	8-20-1950	IR	39 S	2 E	19	NE SW			504	2.40	TRAYNOR, SEAN
79212	07-08	8-20-1950	IR	39 S	1 E	12	NE NW			335	2.00	EDDINGTON, RAY
79212	07-09	8-20-1950	IR	39 S	1 E	12	NE NW			323	.70	HUNTER, LAWRENCE
79212	07-09	8-20-1950	IR	39 S	1 E	12	SE NW			323	.80	HUNTER, LAWRENCE
TOTAL:										55.95		

RECEIVED

NOV 18 2011

WATER RESOURCES DEPT
SALEM, OREGON

5. MAP AND SITE REPORT

Attached is a map and site report for each water right listed in Table 1 that satisfies the requirements of OAR 690-385-7400.

RECEIVED

NOV 18 2011

WATER RESOURCES DEPT
SALEM, OREGON

6. SIGNATURES

The district certifies that it has inspected the place of use listed in Table I, and confirms the change in place of use has been completed consistent with the terms and conditions of the final order approving the transfer.



Signature of District Manager

November 16, 2011
Date

Jim Pendleton
Type or Print Name of District Manager

RECEIVED
NOV 18 2011
WATER RESOURCES DEPT
SALEM, OREGON

**CLAIM OF BENEFICIAL USE
Site Report**

Transfer Number: T - 10485 District Internal Notice #: 04-22

User Name: Kenneth and Thresia Haugen 541-535-5699 or 541-324-9519

4286 Pioneer Road Medford, OR 97501

Place of Use:

USE	POD #	TWP	RNG	SEC	QQ	DLC	GOV'T LOT	TAX LOT	ACRES
IR	04-22	38S	1W	18	SE NW			700	1.50
TOTAL ACRES =									1.50

District Conveyance System:

Description of Delivery System: Private Pump Station on West Main Canal

Headgate: None Canal: West Main Canal

Beneficial Use:

Description of Beneficial Use: YARD & GARDEN

Method Used to Apply Water: Sprinkler irrigated. The water use is metered.

Method Used to Calculate Beneficial Use: Did on-site visit of the property comparing transfer map to the actual place of use.

User Interviewed: (X) Yes () No

Beneficial Use Made as Authorized: (X) Yes () No

Description of Beneficial Use if Less than Authorized:

None

Inspected By: Steve Essary
Steve Essary, Ditch Rider

Date: 8-29-11

Instructions: Attach and label the corresponding final proof map.

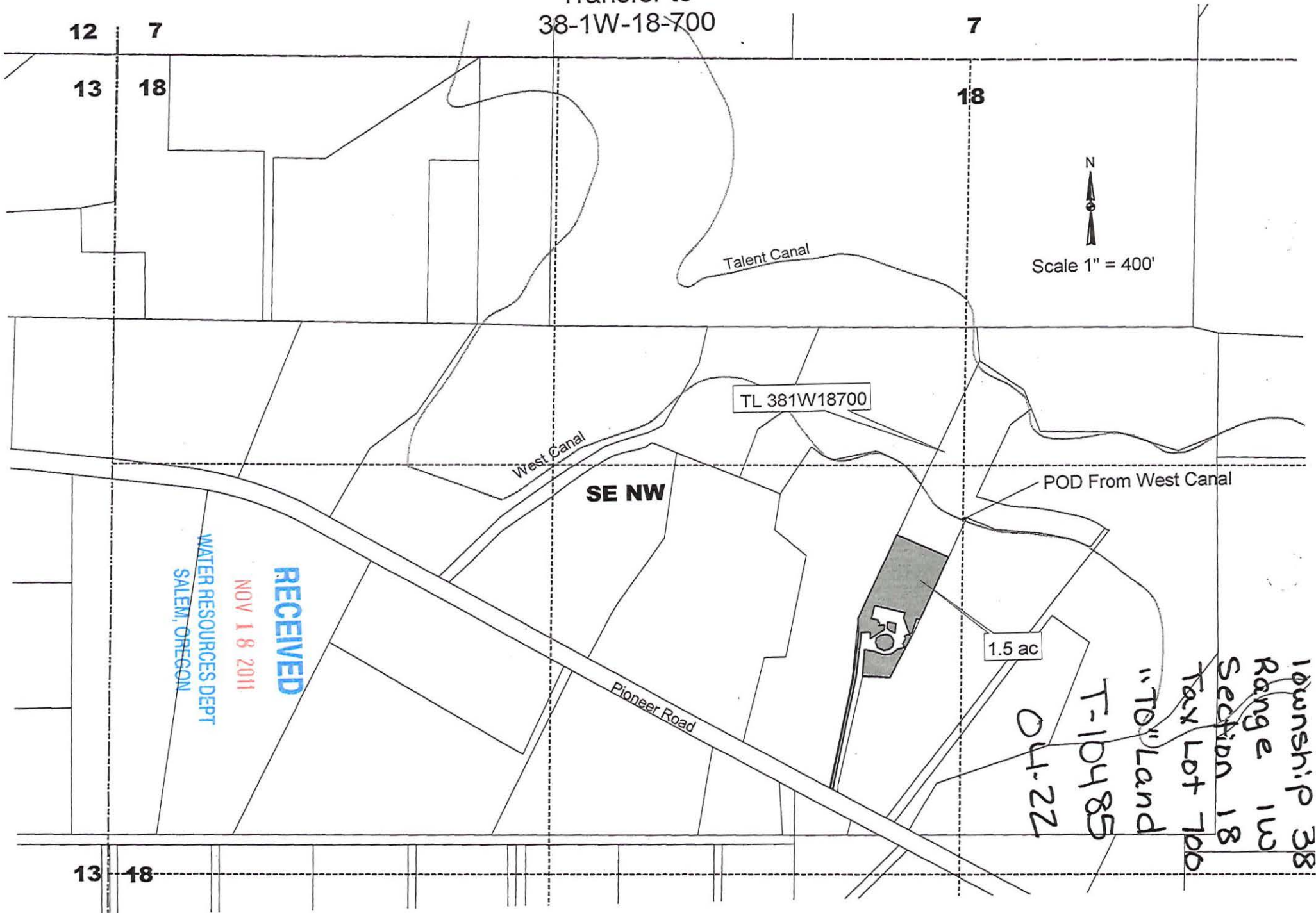
RECEIVED

NOV 18 2011

WATER RESOURCES DEPT
SALEM, OREGON

Kenneth & Thresia Haugen

Transfer to
38-1W-18-700



N
Scale 1" = 400'

TL 381W18700

1.5 ac

RECEIVED
NOV 18 2011
WATER RESOURCES DEPT
SALEM, OREGON

Township 38
Range 1W
Section 18
Tax Lot 700
"TO" Land
T-10485
04-22

SE NW

12 7

13 18

7

18

13 18

**CLAIM OF BENEFICIAL USE
Site Report**

Transfer Number: T - 10485

District Internal Notice #: 04-50

User Name: Brian and Sheryl Fish and Iris Curnow

541-774-2300

3708 Hwy. 99 South

Ashland, OR 97520

Place of Use:

USE	POD #	TWP	RNG	SEC	QQ	DLC	GOV'T LOT	TAX LOT	ACRES
IR	04-50	39S	1E	24	NE SW			603	3.78
IR	04-50	39S	1E	24	SE SW			603	4.48

TOTAL ACRES = 8.26

District Conveyance System:

Description of Delivery System: Private Pump Station on Ashland Main Canal

Headgate: None

Canal: Ashland Main Canal

Beneficial Use:

Description of Beneficial Use: Front Yard Garden

Method Used to Apply Water: Sprinkler irrigated. The water use is metered.

Method Used to Calculate Beneficial Use: Did on-site visit of the property comparing transfer map to the actual place of use.

User Interviewed: (X) Yes () No

Beneficial Use Made as Authorized: (X) Yes () No

Description of Beneficial Use if Less than Authorized:

None

Inspected By: Mark Stitt

Mark Stitt

Mark Stitt, Ditch Rider

Date: 8-19-2011

8-19-2011

Instructions: Attach and label the corresponding final proof map.

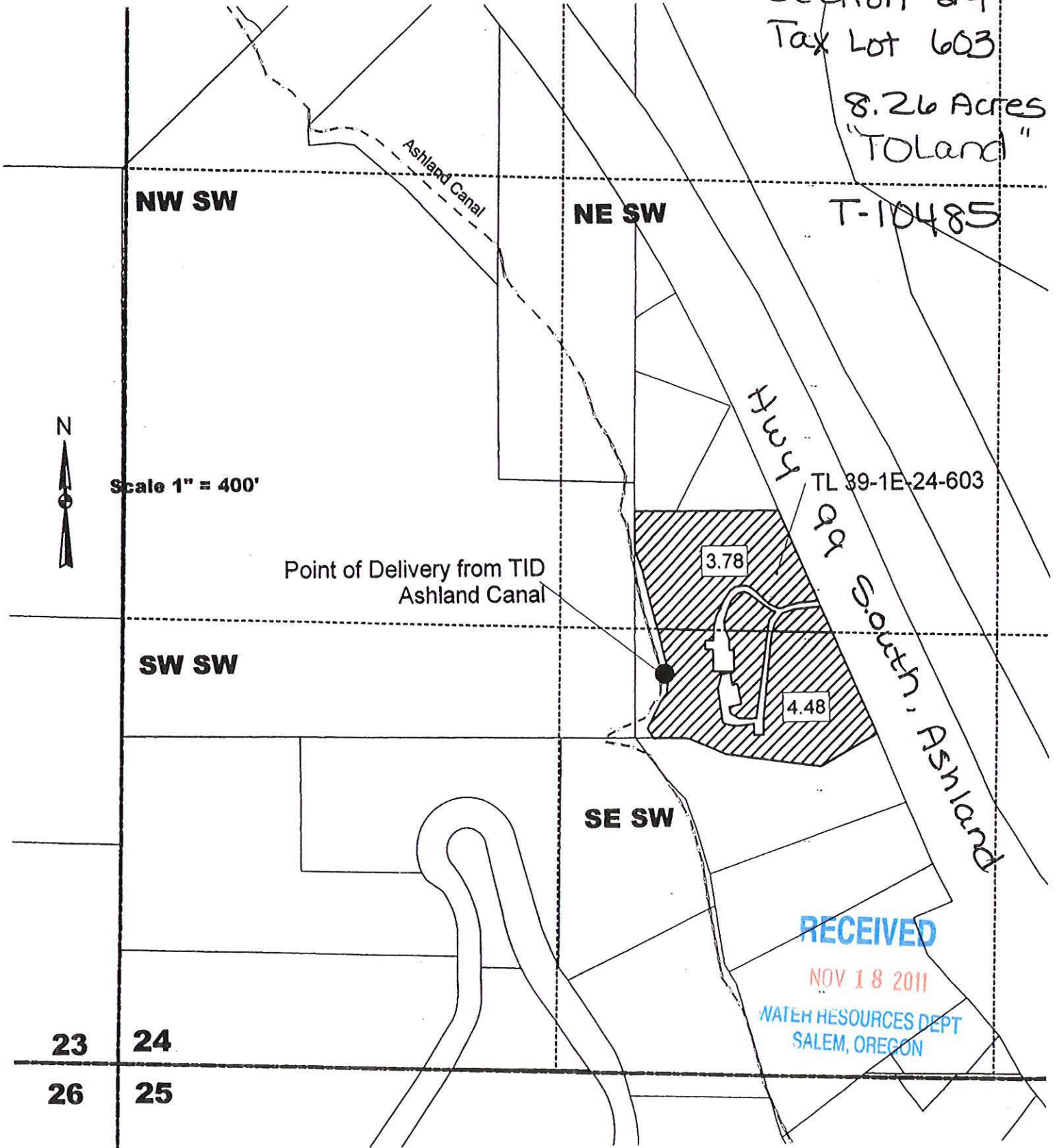
RECEIVED

NOV 18 2011

WATER RESOURCES DEPT
SALEM, OREGON

**Water Right Transfer
to
Brian Fish / Curnow
T39S, R1E, Sec 24, W.M.
Tax Lot 603**

TID Transfer Pool
04-50
Township 39
Range 1E
Section 24
Tax Lot 603
8.26 Acres
"Toland"



**CLAIM OF BENEFICIAL USE
Site Report**

Transfer Number: T - 10485

District Internal Notice #: 05-7

User Name: George and Sally Peterson

2532 Jeffrey Drive Ashland, OR 97520

Place of Use:

USE	POD #	TWP	RNG	SEC	QQ	DLC	GOV'T LOT	TAX LOT	ACRES
IR	05-7	39S	2E	20	NE SW			506	1.00
TOTAL ACRES =									1.00

District Conveyance System:

Description of Delivery System: Private pipeline in the Corp Ranch Road Water Improvement District

Headgate: None

Canal: Ashland Main Canal

Beneficial Use:

Description of Beneficial Use: Garden

Method Used to Apply Water: Sprinkler irrigated. The water use is metered.

Method Used to Calculate Beneficial Use: Did on-site visit of the property comparing transfer map to the actual place of use.

User Interviewed: Yes No

Beneficial Use Made as Authorized: Yes No

Description of Beneficial Use if Less than Authorized:

None

Inspected By: Mark Stitt

Mark Stitt, Ditch Rider

Date: 8-10-2011

Instructions: Attach and label the corresponding final proof map.

RECEIVED

NOV 18 2011

WATER RESOURCES DEPT
SALEM, OREGON

TOPOGRAPHIC SURVEY MAP

FOR

GEORGE PETERSON
552 JEFFREY DRIVE
ASHLAND, OR 97520

LOCATION
LOT 7 BEATON-JEFFREY SUBDIVISION
SECTION 20, T.39S., R.2E., W.M.
TAX LOT 506, MAP 392E20
APRIL 13, 2006

Corner Point
Not Searched For

05-7

39.2E-20

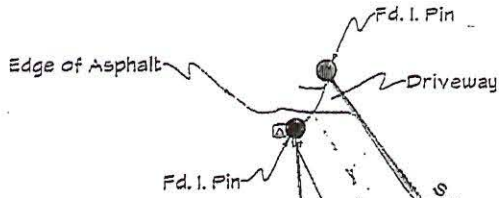
506

1.00 AC.

New Placement
of water rights

T-10485

90°19'04" - M., 567.06'



N 55°40'0" W - 482.30'

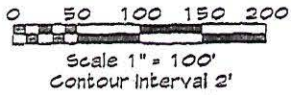
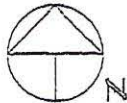
S 56°52'46" E - 474.86'
2400
2410

N 56°40'13" E - 1017.11'
100'
2470

Fd. Prop. Cor.
Assumed Elev. 2400.00'

Building Envelope

200'



LEGEND

- Found Property Corner
- Power
- Phone
- Tree
- Fence

Basis of Bearings - Beaton-Jeffery Subdivision Lot 7
Horizontal Datum - Local Assumed
Vertical Datum - Local Assumed

N 58°20'00" W - 362.83'
2380
2370

Septic Test Holes

S 57°55'00" W
164.70'

S 78°20'00" W - 735.24'

Corner Point
Not Searched For

RECEIVED

NOV 18 2011

WATER RESOURCES DEPT
SALEM, OREGON

RECEIVED

JUL 28 2006

TALENT
IRRIGATION DISTRICT

CLAIM OF BENEFICIAL USE Site Report

Transfer Number: T - 10485

District Internal Notice #: 05-8

User Name: Ron Rezek 541-488-3950

271 Jeffrey Drive Ashland, OR 97520

Place of Use:

USE	POD #	TWP	RNG	SEC	QQ	DLC	GOV'T LOT	TAX LOT	ACRES
IR	05-8	39S	2E	20	SW NW			407	2.00

TOTAL ACRES = 2.00

District Conveyance System:

Description of Delivery System: Private pipeline in the Corp Ranch Road Water Improvement District

Headgate: None

Canal: Ashland Main Canal

Beneficial Use:

Description of Beneficial Use: Garden

Method Used to Apply Water: Sprinkler irrigated. The water use is metered.

Method Used to Calculate Beneficial Use: Did on-site visit of the property comparing transfer map to the actual place of use.

User Interviewed: (X) Yes () No

Beneficial Use Made as Authorized: (X) Yes () No

Description of Beneficial Use if Less than Authorized:

None

Inspected By: Mark Stitt

Date: 8-10-2011

Mark Stitt, Ditch Rider

Instructions: Attach and label the corresponding final proof map.

RECEIVED

NOV 18 2011

WATER RESOURCES DEPT
SALEM, OREGON

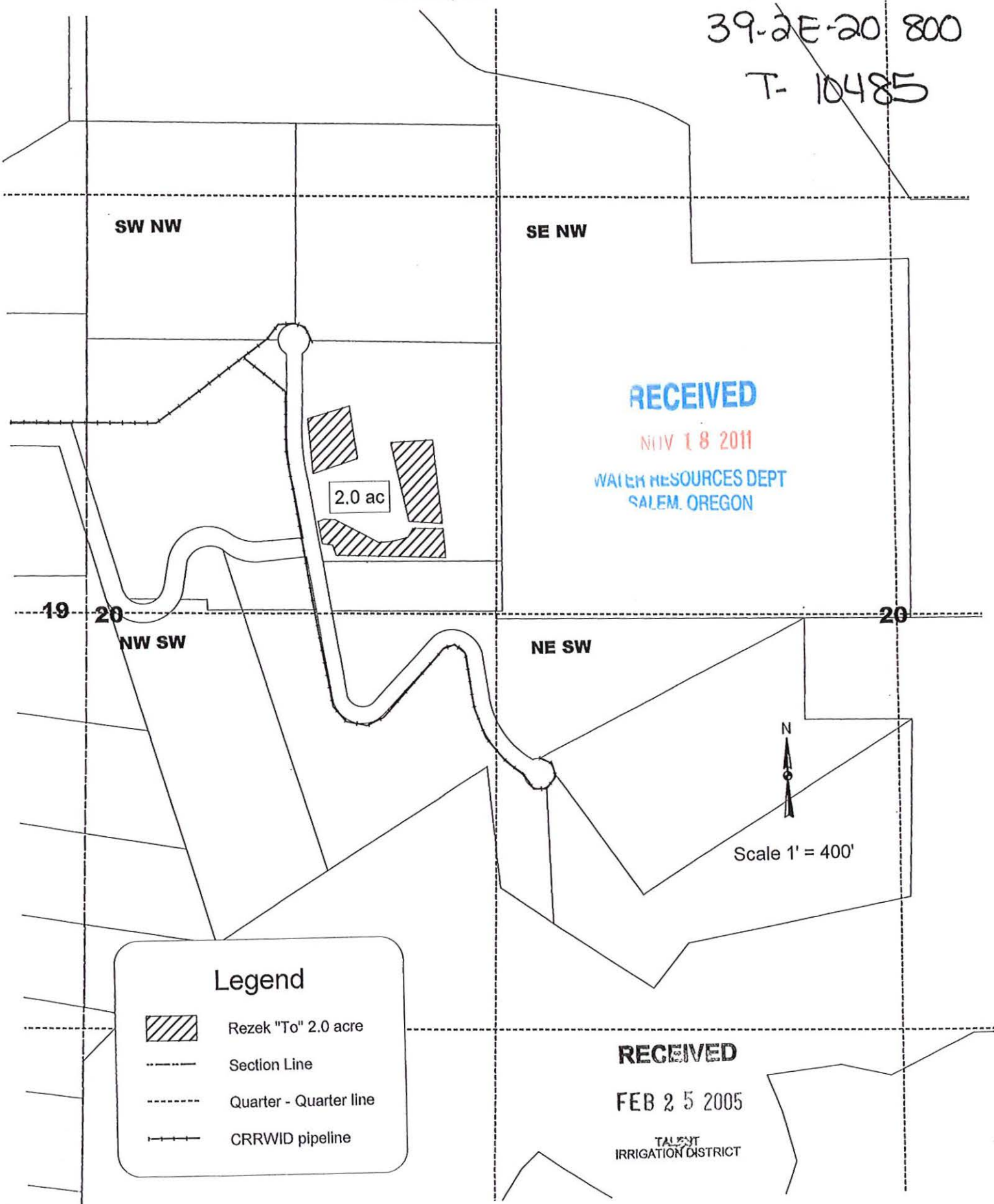
Ron Rezek

Transfer to
39-2E-20-407

05-8
"To Land"

39-2E-20 800

T- 10485



RECEIVED

NOV 18 2011

WATER RESOURCES DEPT
SALEM, OREGON

2.0 ac

19

20

20

NW SW

NE SW



Scale 1" = 400'

Legend



Rezek "To" 2.0 acre



Section Line



Quarter - Quarter line



CRRWID pipeline

RECEIVED

FEB 25 2005

TALENT
IRRIGATION DISTRICT

**CLAIM OF BENEFICIAL USE
Site Report**

Transfer Number: T - 10485

District Internal Notice #: 05-13

User Name: Eliseo and Barrie Gonzalez-Urien 541-488-5231

10911 Corp Ranch Road Ashland, OR 97520

Place of Use:

USE	POD #	TWP	RNG	SEC	QQ	DLC	GOV'T LOT	TAX LOT	ACRES
IR	05-13	39S	2E	19	NENE			131	.30
IR	05-13	39S	2E	19	NW NE			131	.70

TOTAL ACRES = 1.00

District Conveyance System:

Description of Delivery System: Private pipeline in the Corp Ranch Road Water Improvement District

Headgate: None

Canal: Ashland Main Canal

Beneficial Use:

Description of Beneficial Use: Garden

Method Used to Apply Water: Sprinkler irrigated. The water use is metered.

Method Used to Calculate Beneficial Use: Did on-site visit of the property comparing transfer map to the actual place of use.

User Interviewed: Yes No

Beneficial Use Made as Authorized: Yes No

Description of Beneficial Use if Less than Authorized:

None

Inspected By: 
Mark Stitt, Ditch Rider

Date: 8-10-2011

Instructions: Attach and label the corresponding final proof map.

RECEIVED
NOV 18 2011
WATER RESOURCES DEPT
SALEM, OREGON

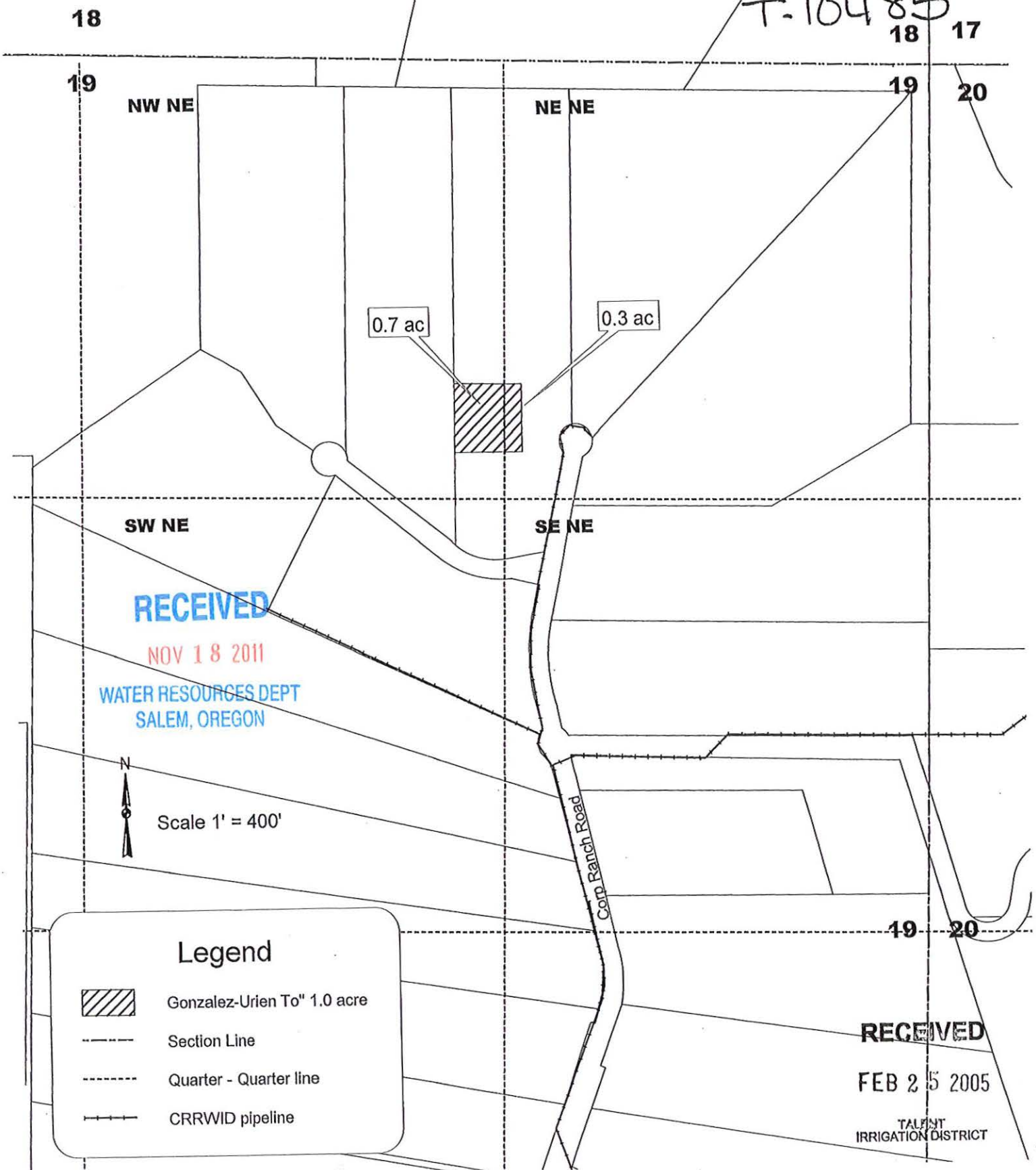
Elisio Gonzalez-Urien Trustee

Transfer to
39-2E-19-131

05-13
"TO Land"

39-2E-19 131

T-10485



RECEIVED

NOV 18 2011

WATER RESOURCES DEPT
SALEM, OREGON



Scale 1" = 400'

Legend



Gonzalez-Urien To" 1.0 acre



Section Line



Quarter - Quarter line



CRRWID pipeline

RECEIVED

FEB 25 2005

TALMONT
IRRIGATION DISTRICT

**CLAIM OF BENEFICIAL USE
Site Report**

Transfer Number: T - 10485

District Internal Notice #: 05-14

User Name: Frederic and Pricilla Gibbs 541-552-9948

555 Beaton Lane Ashland, OR 97520

Place of Use:

USE	POD #	TWP	RNG	SEC	QQ	DLC	GOV'T LOT	TAX LOT	ACRES
IR	05-14	39S	2E	20	SW NW			406	1.00

TOTAL ACRES = 1.00

District Conveyance System:

Description of Delivery System: Private pipeline in the Corp Ranch Road Water Improvement District

Headgate: None

Canal: Ashland Main Canal

Beneficial Use:

Description of Beneficial Use: Garden

Method Used to Apply Water: Sprinkler irrigated. The water use is metered.

Method Used to Calculate Beneficial Use: Did on-site visit of the property comparing transfer map to the actual place of use.


User Interviewed: (X) Yes () No

Beneficial Use Made as Authorized: (X) Yes () No

Description of Beneficial Use if Less than Authorized:

None

Inspected By: Mark Stitt



Mark Stitt, Ditch Rider

Date: 8-10-2011



Instructions: Attach and label the corresponding final proof map.

RECEIVED

NOV 18 2011

WATER RESOURCES DEPT
SALEM, OREGON

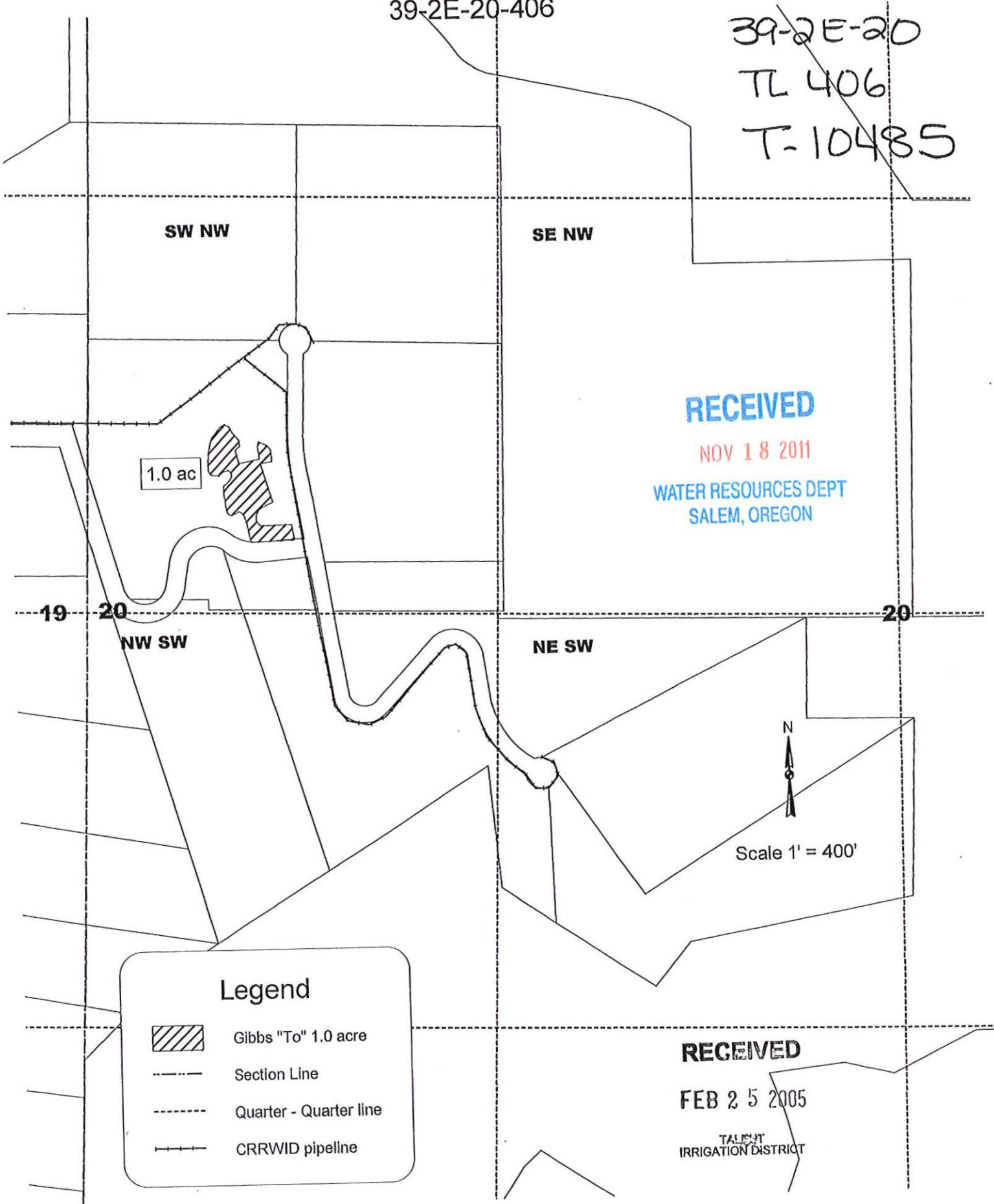
Frederic and Pricilla Gibbs

05-14

"ToLand"

Transfer to
39-2E-20-406

39-2E-20
TL 406
T-10485







1.0 ac

RECEIVED

NOV 18 2011

WATER RESOURCES DEPT
SALEM, OREGON

Legend

-  Gibbs "To" 1.0 acre
-  Section Line
-  Quarter - Quarter line
-  CRRWID pipeline



Scale 1' = 400'

RECEIVED

FEB 25 2005

TALENT
IRRIGATION DISTRICT

CLAIM OF BENEFICIAL USE Site Report

Transfer Number: T-10485

District Internal Notice #: 05-18

User Name: H. Davol & R. Johnson (G. Howard and Charlene Davol)

ROBERT HAXTON

11580 Corp Ranch Road Ashland, OR 97520

Place of Use:

USE	POD #	TWP	RNG	SEC	QQ	DLC	GOV'T LOT	TAX LOT	ACRES
IR	05-18	39S	2E	19	SE SE			120	1.00

TOTAL ACRES = 1.00

District Conveyance System:

Description of Delivery System: Private pipeline in the Corp Ranch Road Water Improvement District

Headgate: None

Canal: Ashland Main Canal

Beneficial Use:

Description of Beneficial Use: Garden

Method Used to Apply Water: Sprinkler irrigated. The water use is metered.

Method Used to Calculate Beneficial Use: Did on-site visit of the property comparing transfer map to the actual place of use.

User Interviewed: Yes No

Beneficial Use Made as Authorized: Yes No

Description of Beneficial Use if Less than Authorized:

None

Inspected By: Mark Stitt

Mark Stitt, Ditch Rider

Date: 8-10-2011

Instructions: Attach and label the corresponding final proof map.

RECEIVED

NOV 18 2011

WATER RESOURCES DEPT
SALEM, OREGON

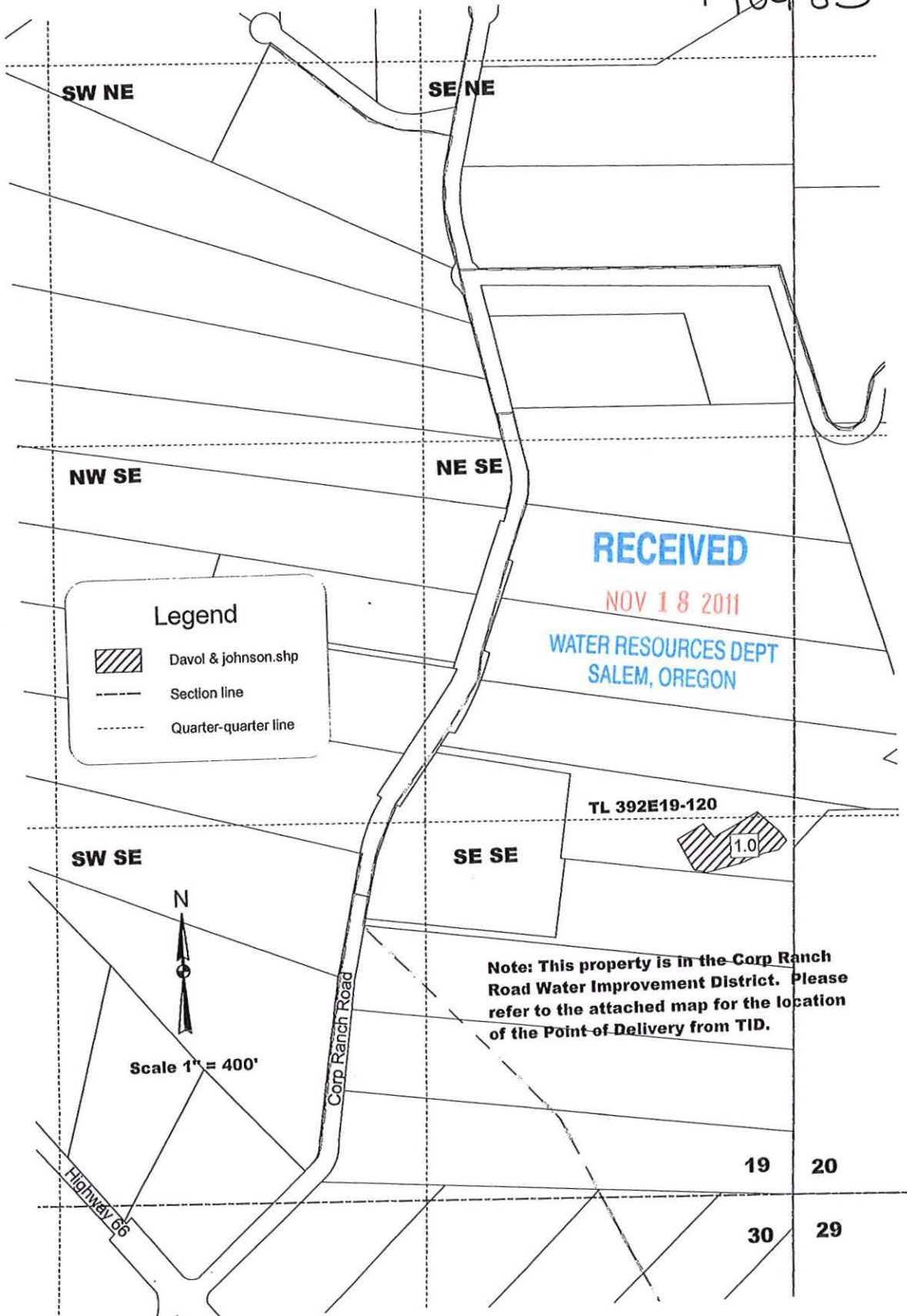
Transfer of Water Right
to

05-18
39-2E-19-120

Howard Davol and Robert Johnson
39-2E-19-120

"TO"

T-10485



Transfer of Water Right

to

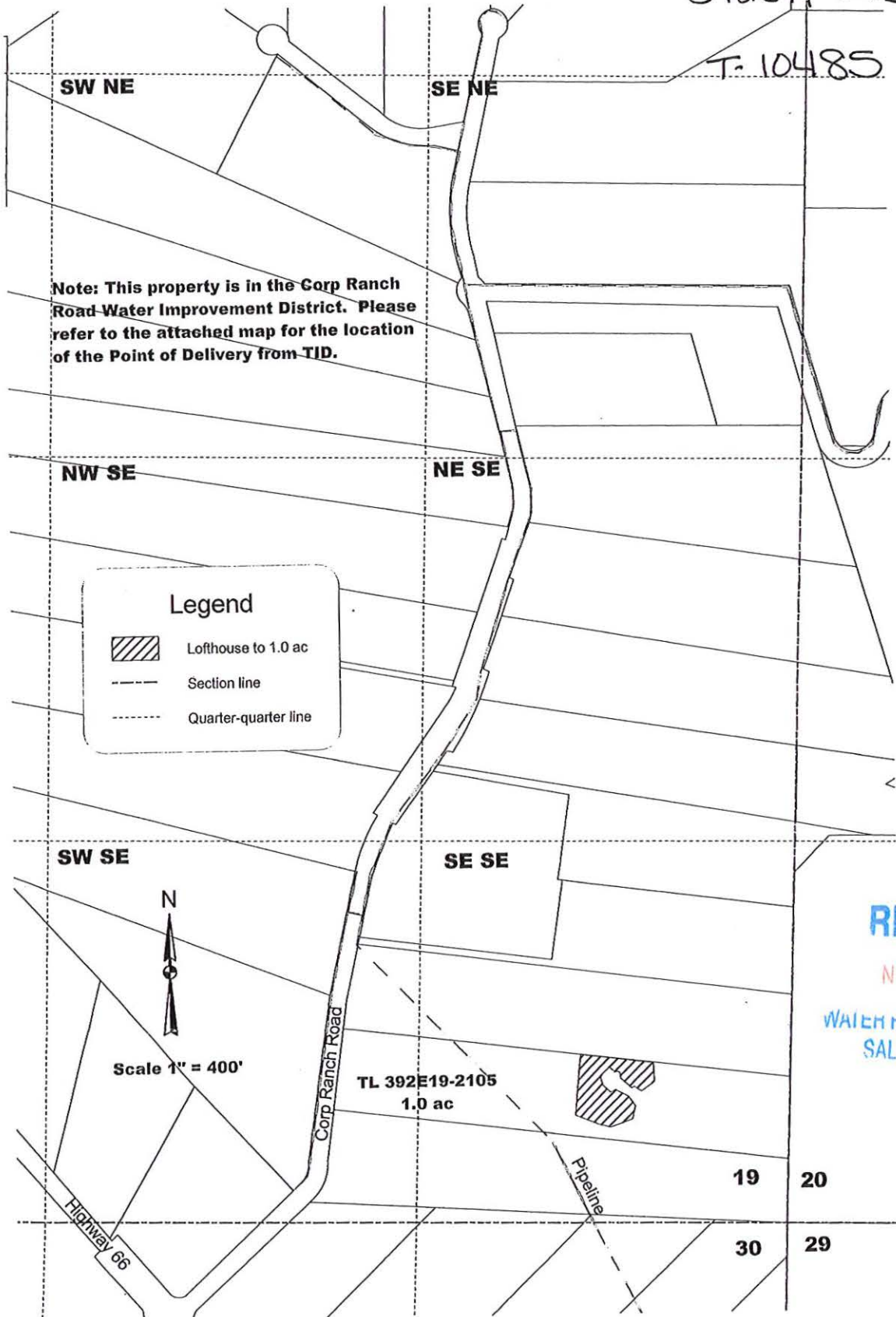
William E. and Janette DeLisi Lofthouse 05-21

39-2E-19-2105

"TO"




39-2E-19-2105

T-10485



Note: This property is in the Corp Ranch Road Water Improvement District. Please refer to the attached map for the location of the Point of Delivery from TID.

Legend

-  Lofthouse to 1.0 ac
-  Section line
-  Quarter-quarter line



Scale 1" = 400'

TL 392E19-2105
1.0 ac



Pipeline

19 20

30 29

RECEIVED

NOV 18 2011

WATER RESOURCES DEPT
SALEM, OREGON

**CLAIM OF BENEFICIAL USE
Site Report**

Transfer Number: T - 10485

District Internal Notice #: 05-22

User Name: Herbert and Judith Sockman

541-482-9441

11597 Corp Ranch Road

Ashland, OR 97520

Place of Use:

USE	POD #	TWP	RNG	SEC	QQ	DLC	GOV'T LOT	TAX LOT	ACRES
IR	05-22	39S	2E	19	NW SE			100	.90
IR	05-22	39S	2E	19	SW SE			100	.10

TOTAL ACRES = 1.00

District Conveyance System:

Description of Delivery System: Private pipeline in the Corp Ranch Road Water Improvement District

Headgate: None

Canal: Ashland Main Canal

Beneficial Use:

Description of Beneficial Use: Garden

Method Used to Apply Water: Sprinkler irrigated. The water use is metered.

Method Used to Calculate Beneficial Use: Did on-site visit of the property comparing transfer map to the actual place of use.

User Interviewed: Yes No

Beneficial Use Made as Authorized: Yes No

Description of Beneficial Use if Less than Authorized:

None

Inspected By: Mark Stitt

Mark Stitt, Ditch Rider

Date: 8-10-2011

Instructions: Attach and label the corresponding final proof map.

RECEIVED

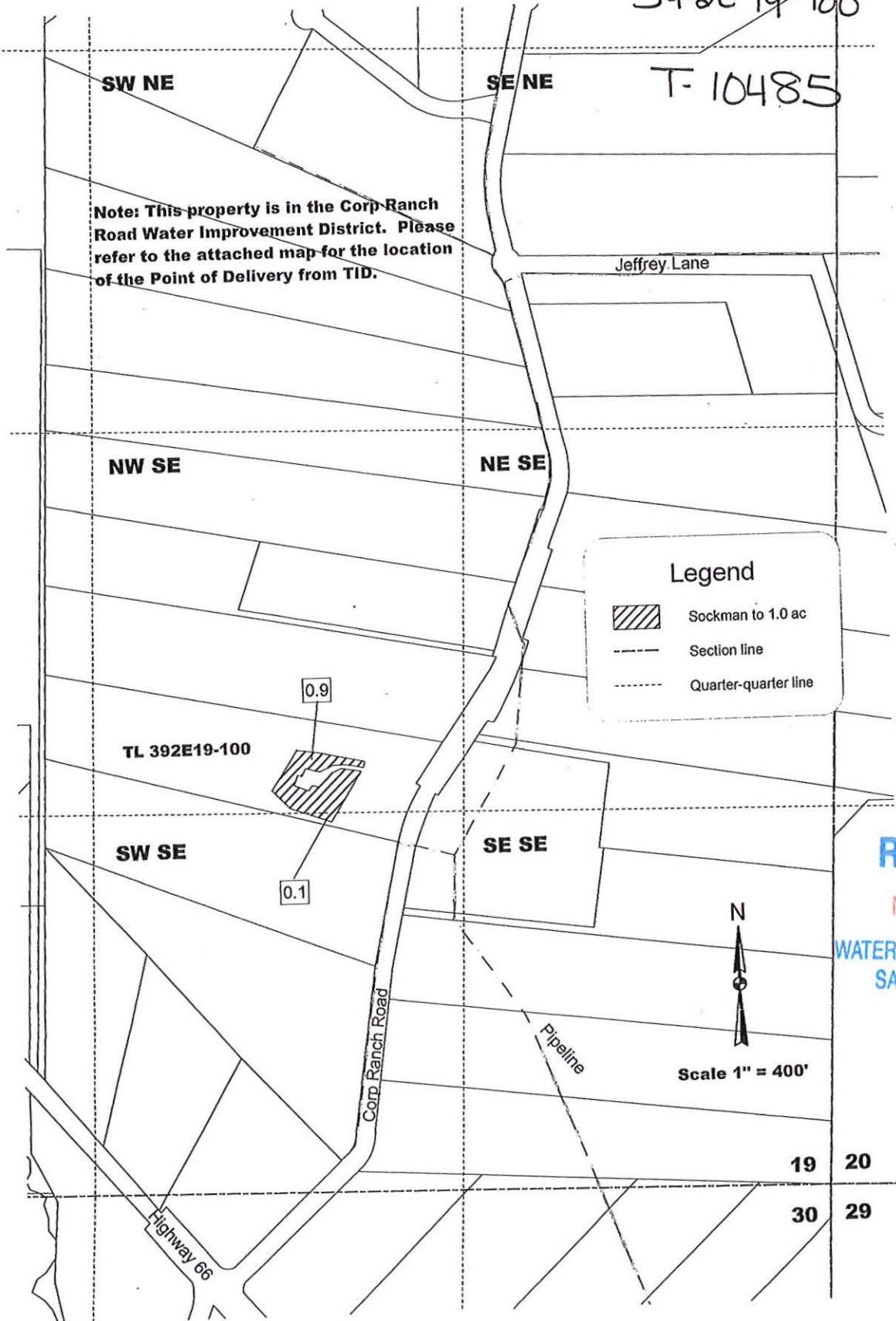
NOV 18 2011

WATER RESOURCES DEPT
SALEM, OREGON

Transfer of Water Right
to
Herbert M. & Judith D. Sockman 05-22
39-2E-19-100 TO

39-2E-19 100

T-10485



Note: This property is in the Corp Ranch Road Water Improvement District. Please refer to the attached map for the location of the Point of Delivery from TID.

Legend

- Sockman to 1.0 ac
- Section line
- Quarter-quarter line

RECEIVED

NOV 18 2011

WATER RESOURCES DEPT
 SALEM, OREGON



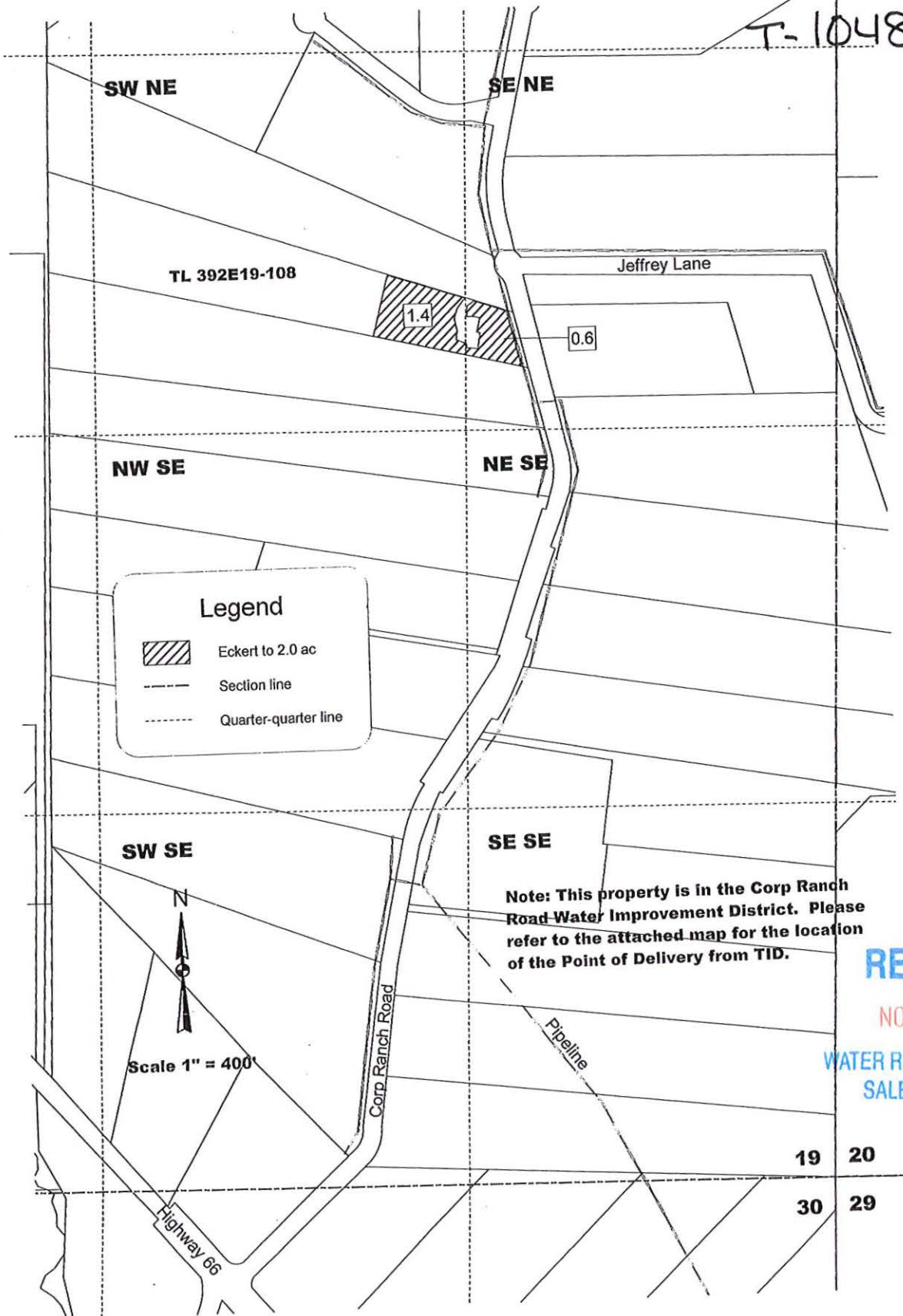
Scale 1" = 400'

19 20

30 29

**Transfer of Water Right
to
Robert & Robin Eckert
39-2E-19-108**

05-24
TO
39-2E-19 108
T-10485



RECEIVED

NOV 18, 2011

WATER RESOURCES DEPT
SALEM, OREGON

19 20
30 29

**CLAIM OF BENEFICIAL USE
Site Report**

Transfer Number: T - 10485

District Internal Notice #: 05-28

User Name: Alister and Antonia Milroy (Dirk and Nina Woods 541-552-1000

11099 Corp Ranch Road Ashland, OR 97520

Place of Use:

USE	POD #	TWP	RNG	SEC	QQ	DLC	GOV'T LOT	TAX LOT	ACRES
IR	05-28	39S	2E	19	SW NE			105	2.00
TOTAL ACRES =									2.00

District Conveyance System:

Description of Delivery System: Private pipeline in the Corp Ranch Road Water Improvement District

Headgate: None

Canal: Ashland Main Canal

Beneficial Use:

Description of Beneficial Use: Garden Lawns

Method Used to Apply Water: Sprinkler irrigated. The water use is metered.

Method Used to Calculate Beneficial Use: Did on-site visit of the property comparing transfer map to the actual place of use.

User Interviewed: (X) Yes () No

Beneficial Use Made as Authorized: (X) Yes () No

Description of Beneficial Use if Less than Authorized:

None

Inspected By:

Mark Stitt

Mark Stitt, Ditch Rider

Date:

9-14-2011

Instructions: Attach and label the corresponding final proof map.

RECEIVED

NOV 18 2011

WATER RESOURCES DEPT
SALEM, OREGON

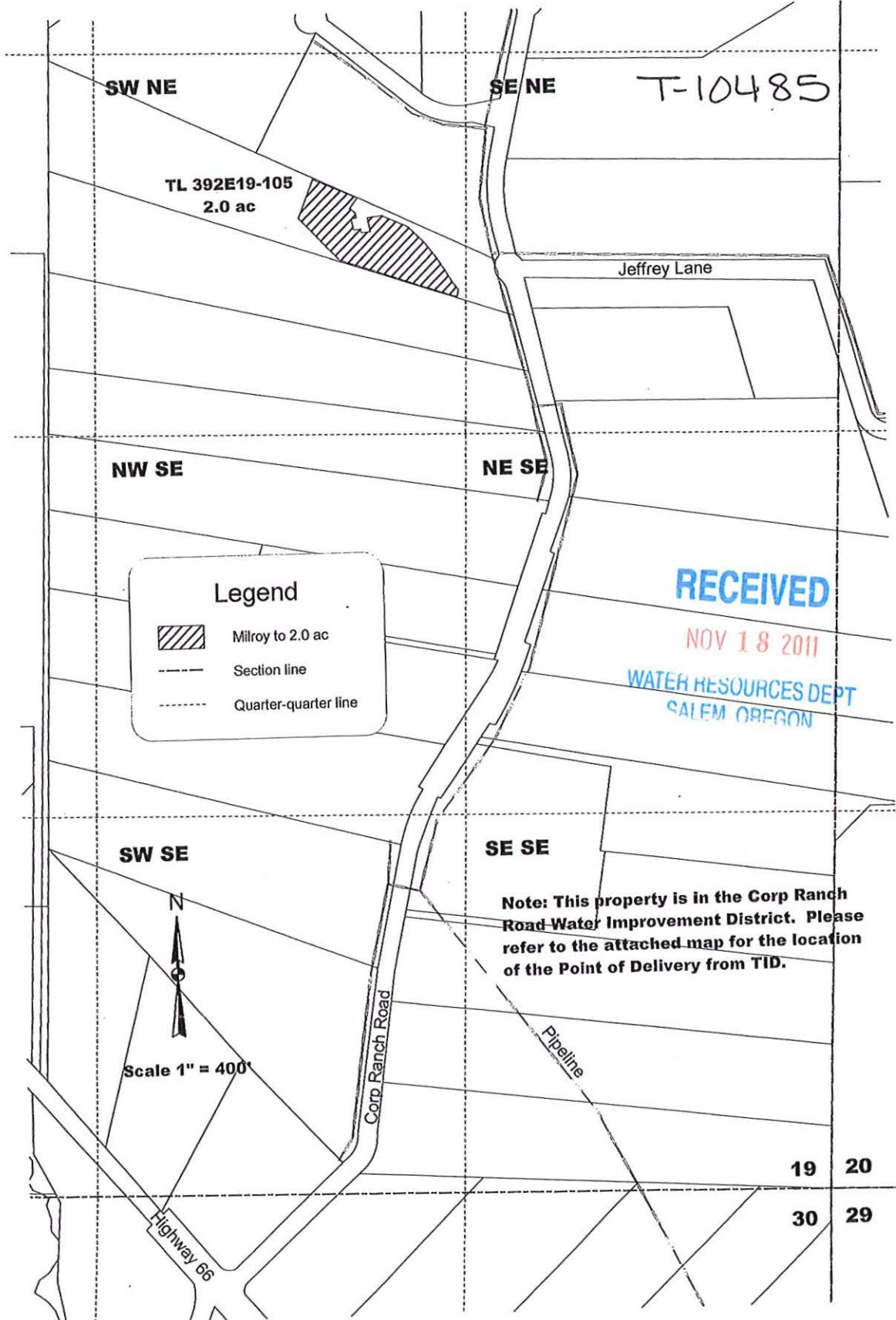
Transfer of Water Right
to
Alister & Antonia Milroy
39-2E-19-105

(woods)

05-28
TO

39-2E-19 105

T-10485



TL 392E19-105
2.0 ac

SW NE




SE NE

Jeffrey Lane

NW SE

NE SE

Legend

-  Milroy to 2.0 ac
-  Section line
-  Quarter-quarter line

RECEIVED

NOV 18 2011

WATER RESOURCES DEPT
SALEM OREGON

SW SE

SE SE

Note: This property is in the Corp Ranch Road Water Improvement District. Please refer to the attached map for the location of the Point of Delivery from TID.



Scale 1" = 400'

Corp Ranch Road

Pipeline

Highway 66

19 20

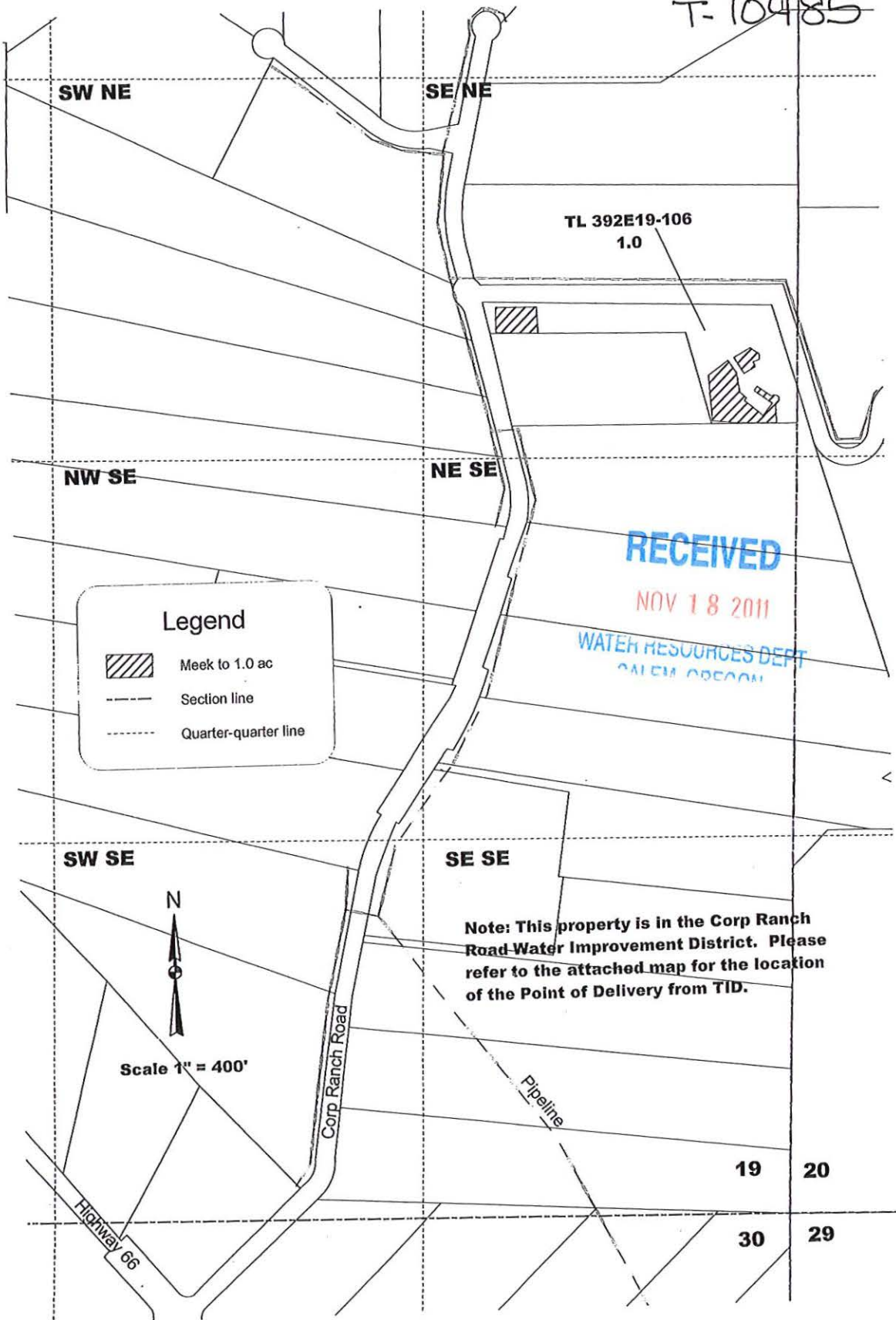
30 29

Transfer of Water Right
to
Elizabeth B. Meek, Trustee
39-2E-19-106

05-30
TO

39-2E-19
106

T-10485



CLAIM OF BENEFICIAL USE Site Report

Transfer Number: T - 10485

District Internal Notice #: 05-34

User Name: Feryal Algozaibi (541-482-3501)

11484 Corp Ranch Road Ashland, OR 97520

Place of Use:

USE	POD #	TWP	RNG	SEC	QQ	DLC	GOV'T LOT	TAX LOT	ACRES
IR	05-34	39S	2E	19	NE SE			111	.90
IR	05-34	39S	2E	20	NW SW			502	1.10

TOTAL ACRES = 2.00

District Conveyance System:

Description of Delivery System: Private pipeline in the Corp Ranch Road Water Improvement District

Headgate: None

Canal: Ashland Main Canal

Beneficial Use:

Description of Beneficial Use: Landscaping yard

Method Used to Apply Water: Sprinkler irrigated. The water use is metered.

Method Used to Calculate Beneficial Use: Did on-site visit of the property comparing transfer map to the actual place of use.

User Interviewed: (X) Yes () No

Beneficial Use Made as Authorized: (X) Yes () No

Description of Beneficial Use if Less than Authorized:

None

Inspected By: 

Mark Stitt, Ditch Rider

Date: 9-8-2011

Instructions: Attach and label the corresponding final proof map.

RECEIVED

NOV 18 2011

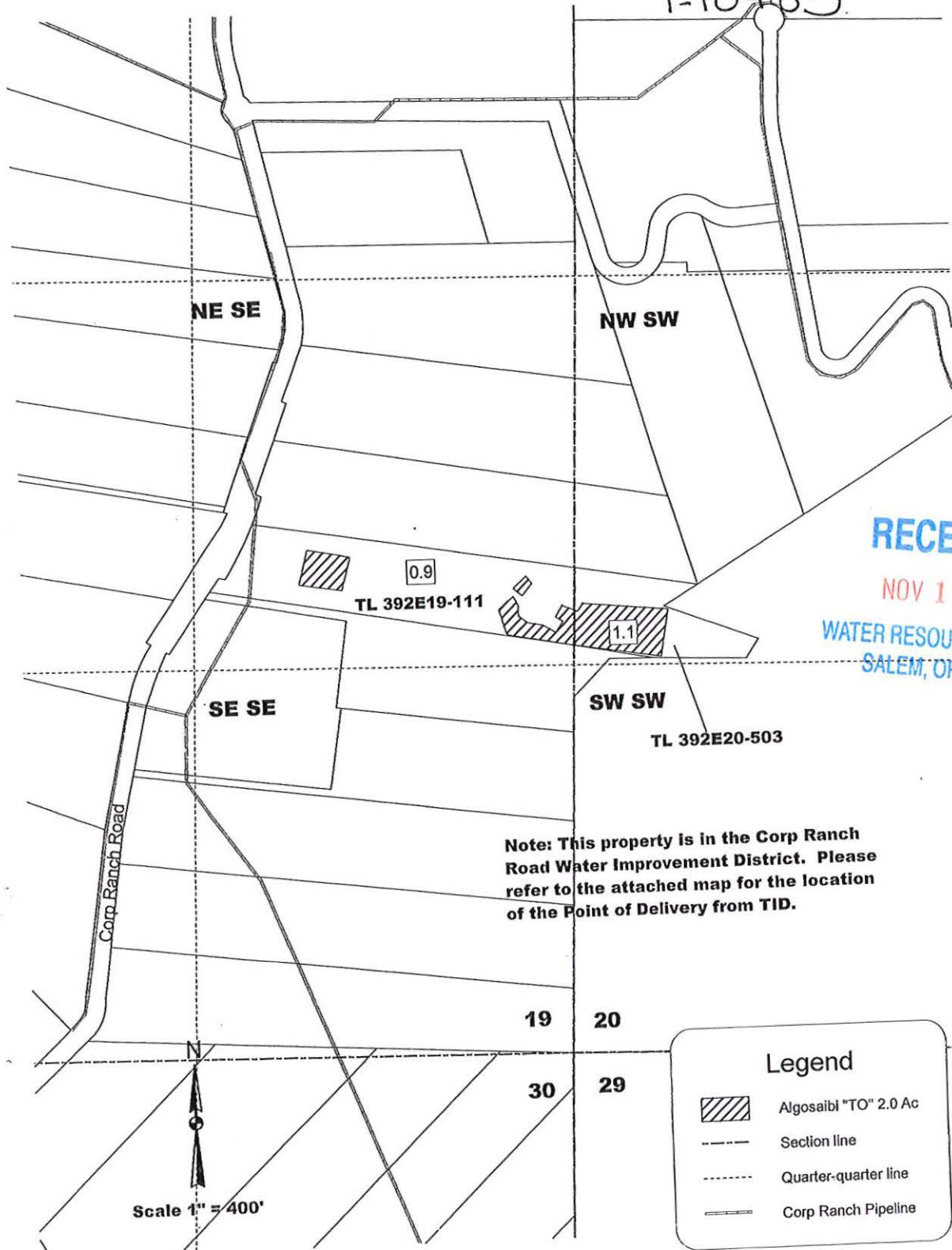
WATER RESOURCES DEPT
SALEM, OREGON

**Transfer of Water Right
to
Feryal Algoasibi
39-2E-19-111 And 392E20-503**

05-34
TO Land

39-2E-19 111
39-2E20 502

T-10485







RECEIVED

NOV 18 2011

WATER RESOURCES DEPT
SALEM, OREGON

Note: This property is in the Corp Ranch Road Water Improvement District. Please refer to the attached map for the location of the Point of Delivery from TID.

Legend

-  Algoasibi "TO" 2.0 Ac
-  Section line
-  Quarter-quarter line
-  Corp Ranch Pipeline

Scale 1" = 400'

CLAIM OF BENEFICIAL USE Site Report

Transfer Number: T - 10485

District Internal Notice #: 05-37

User Name: Burl and Veronica Brim

534 Crowson Road Ashland, OR 97520

Place of Use:

USE	POD #	TWP	RNG	SEC	QQ	DLC	GOV'T LOT	TAX LOT	ACRES
IR	05-37	39S	1E	13C	SW SW			2508	.10
IR	05-37	39S	1E	24C	NW NW			2508	1.30

TOTAL ACRES = 1.40

District Conveyance System:

Description of Delivery System: Private pump out of Tolman Creek

Headgate: None

Canal: Ashland Main Canal

Beneficial Use:

Description of Beneficial Use: Carroll Vrs.

Method Used to Apply Water: Sprinkler irrigated. The water use is metered.


Method Used to Calculate Beneficial Use: Did on-site visit of the property comparing transfer map to the actual place of use.

User Interviewed: Yes No

Beneficial Use Made as Authorized: Yes No

Description of Beneficial Use if Less than Authorized:

None

Inspected By:  Date: 10-20-2011
Mark Stitt, Ditch Rider

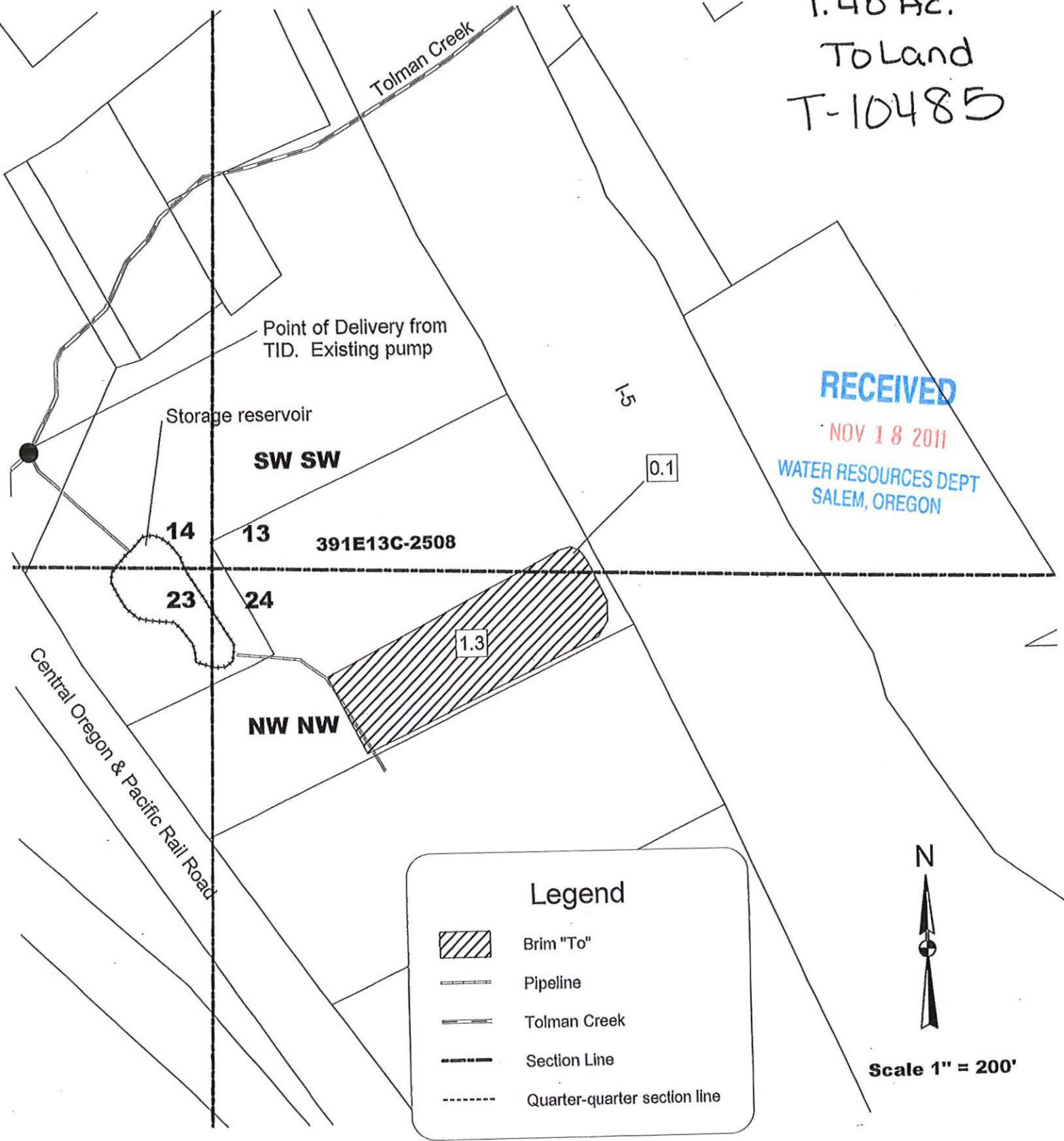
Instructions: Attach and label the corresponding final proof map.

RECEIVED
NOV 18 2011
WATER RESOURCES DEPT
SALEM, OREGON

RECEIVED
APR 20 2005
TALMANT
IRRIGATION DISTRICT

Transfer To
Berl Jr and Veronica Brim
T 39 S, R 1 E, Section 13C
Tax Lots 2508

05-37
39-1E-13C
TL 2508
1.40 AC.
To Land
T-10485



RECEIVED
NOV 18 2011
WATER RESOURCES DEPT
SALEM, OREGON

CLAIM OF BENEFICIAL USE Site Report

Transfer Number: T - 10485

District Internal Notice #: 06-2

User Name: Peter and Mary Loogman 541-535-5461

3996 Pioneer Road Medford, OR 97520

Place of Use:

USE	POD #	TWP	RNG	SEC	QQ	DLC	GOV'T LOT	TAX LOT	ACRES
IR	06-2	38S	1W	18	NW SE			300	.64
TOTAL ACRES =									.64

District Conveyance System:

Description of Delivery System: Private turnout and pipeline

Headgate: _____

Canal: West Main Canal

Beneficial Use:

Description of Beneficial Use: YARD & GARDEN

Method Used to Apply Water: Sprinkler irrigated. The water use is metered.

Method Used to Calculate Beneficial Use: Did on-site visit of the property comparing transfer map to the actual place of use.

User Interviewed: Yes No

Beneficial Use Made as Authorized: Yes No

Description of Beneficial Use if Less than Authorized:

None

Inspected By: Steven Essary
Steven Essary, Ditch Rider

Date: 8-25-11

Instructions: Attach and label the corresponding final proof map.

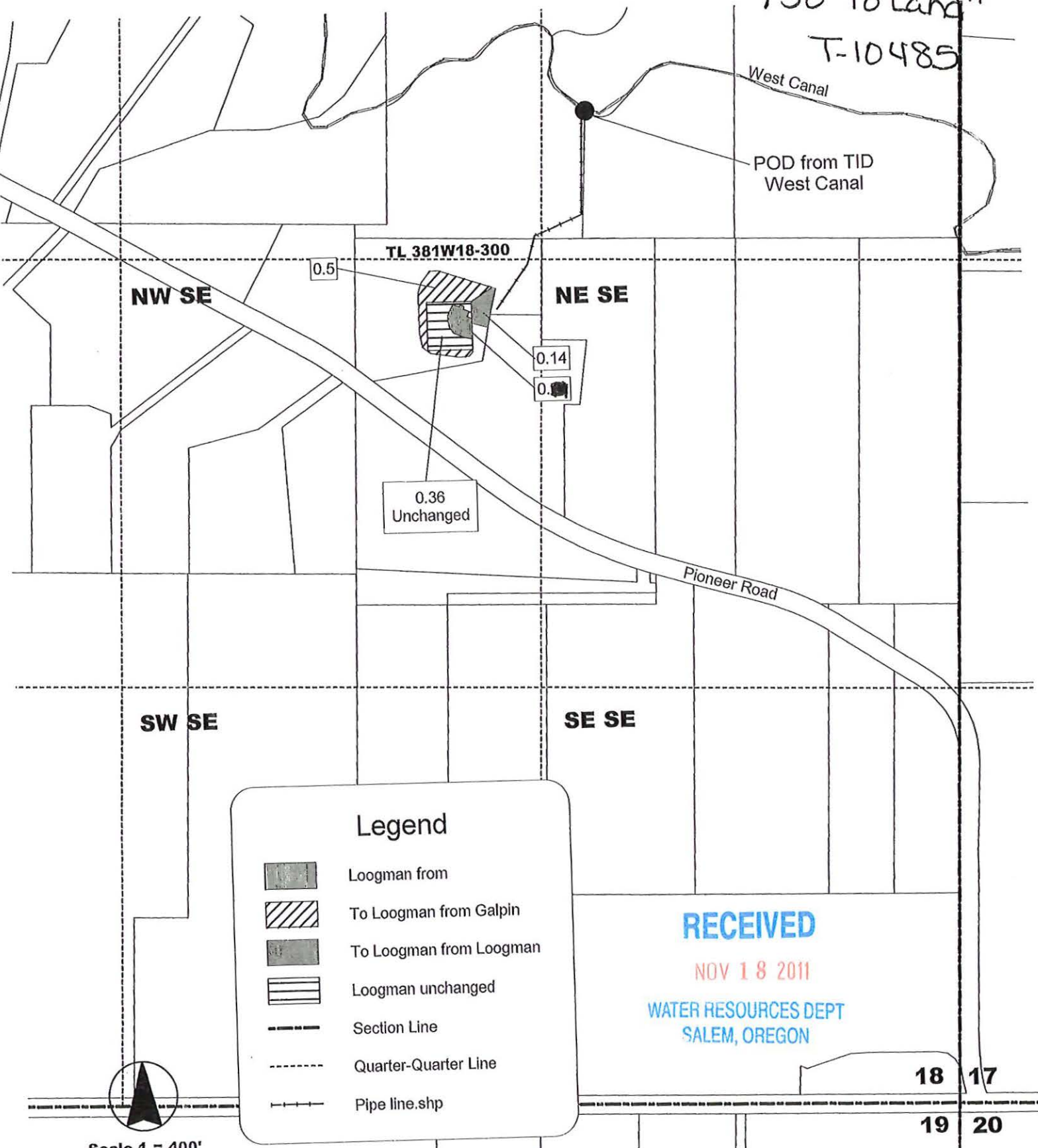
RECEIVED

NOV 18 2011








WATER RESOURCES DEPT
SALEM, OREGON

**Water right transfer
to
Loogman Trust
381W18-300**

U6-2
38-1W-18
Tax Lot 300
.14" From + To La
.50" To Land"
T-10485



Legend

-  Loogman from
-  To Loogman from Galpin
-  To Loogman from Loogman
-  Loogman unchanged
-  Section Line
-  Quarter-Quarter Line
-  Pipe line.shp

RECEIVED
NOV 18 2011
WATER RESOURCES DEPT
SALEM, OREGON

18 17
19 20

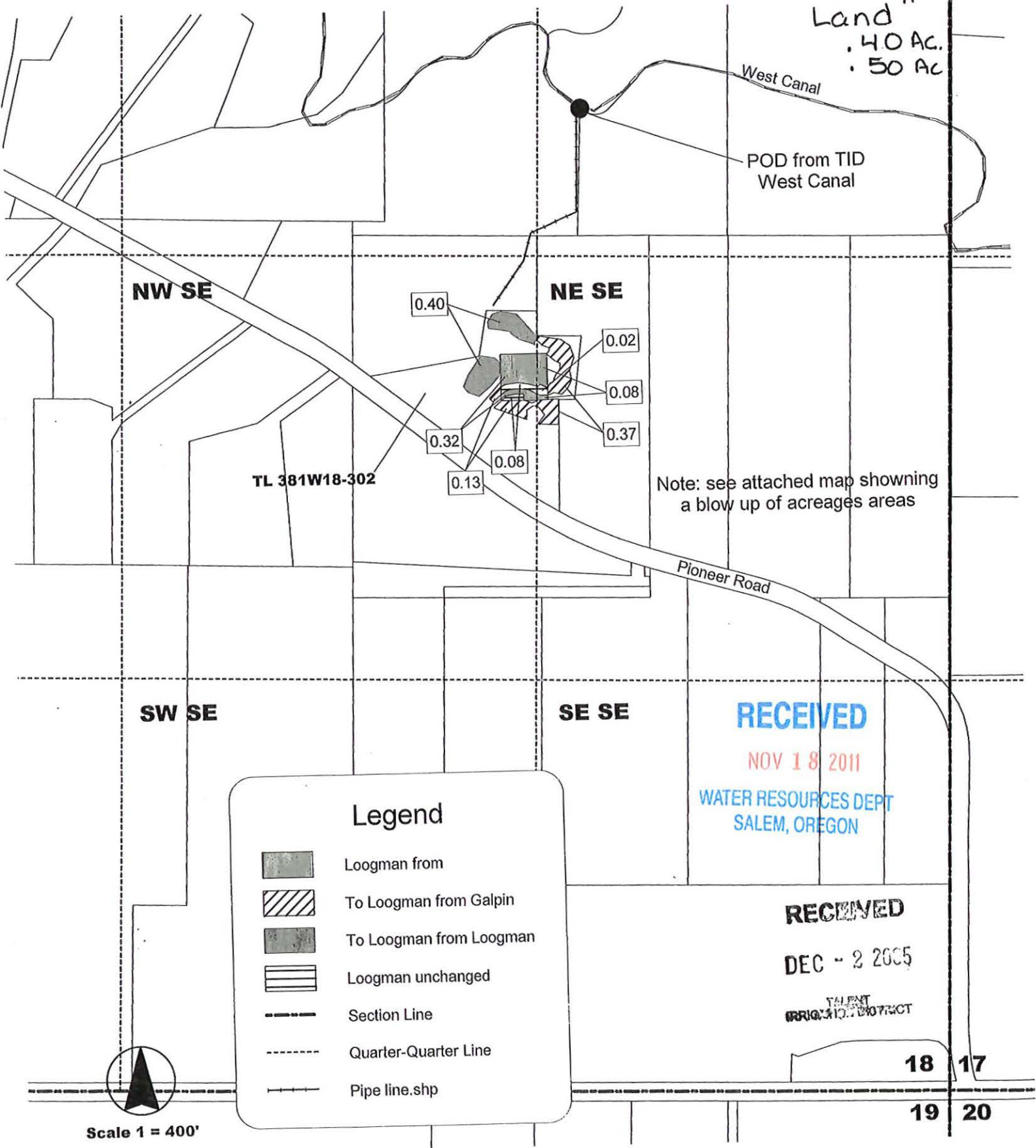
Scale 1 = 400'

Water right transfer
to
Brent and Rochelle Loogman
381W18-302

06.3

38-1W-18
Tax Lot 302
"From + To
Land"
.40 AC.
.50 AC

T-10485



TL 381W18-302

West Canal

POD from TID
West Canal

NW SE

NE SE

Pioneer Road

Note: see attached map showing
a blow up of acreages areas

SW SE








SE SE

RECEIVED

NOV 18 2011

WATER RESOURCES DEPT
SALEM, OREGON

Legend

-  Loogman from
-  To Loogman from Galpin
-  To Loogman from Loogman
-  Loogman unchanged
-  Section Line
-  Quarter-Quarter Line
-  Pipe line.shp

RECEIVED

DEC - 2 2005

TALENT
ORIG. 10.10.05

18 17

19 20

Scale 1 = 400'

Water Right Transfer
Mill Pond Subdivision Owners Association, Inc

Whitley to Mill Pond

Section 10, Township 39S Range 1E, W.M.

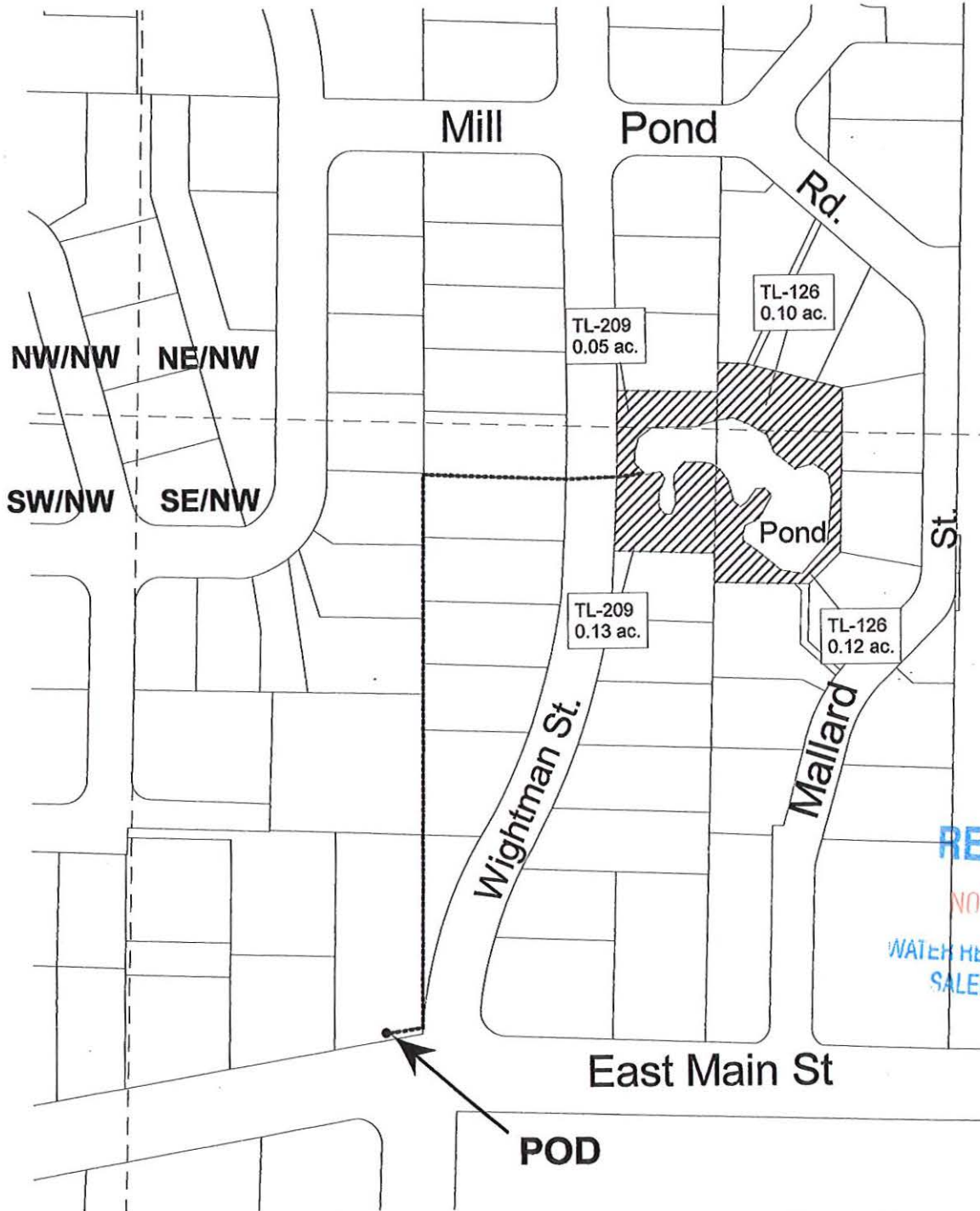
06-5

39-1E-10B0

209.18 AC

126.22 AC

T-10485 To Land



RECEIVED

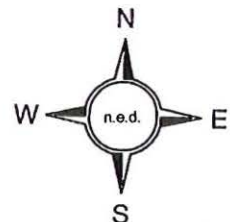
NOV 18 2011

WATER RESOURCES DEPT
SALEM, OREGON

Legend

	Quarter Quarter Line
	From Whitley to Mill Pond (0.40 ac. Total)
	Taxlots.shp
	Pipeline

Scale 1" = 100'



CLAIM OF BENEFICIAL USE Site Report

Transfer Number: T - 10485 District Internal Notice #: 06-7

User Name: Sean and Kerri Traynor 541-488-0325

5293 Hwy. 66 Ashland, OR 97520

Place of Use:

USE	POD #	TWP	RNG	SEC	QQ	DLC	GOV'T LOT	TAX LOT	ACRES
IR	06-7	39S	2E	19	NE SW			504	2.50
TOTAL ACRES =									2.50

District Conveyance System:

Description of Delivery System: Private pump station on Neil Creek

Headgate: _____ Canal: Ashland Main Canal

Beneficial Use:

Description of Beneficial Use: Pasture Garden

Method Used to Apply Water: Sprinkler irrigated. The water use is metered.

Method Used to Calculate Beneficial Use: Did on-site visit of the property comparing transfer map to the actual place of use.

User Interviewed: (X) Yes () No

Beneficial Use Made as Authorized: (X) Yes () No

Description of Beneficial Use if Less than Authorized:

None

Inspected By: Mark Stitt
Mark Stitt, Ditch Rider

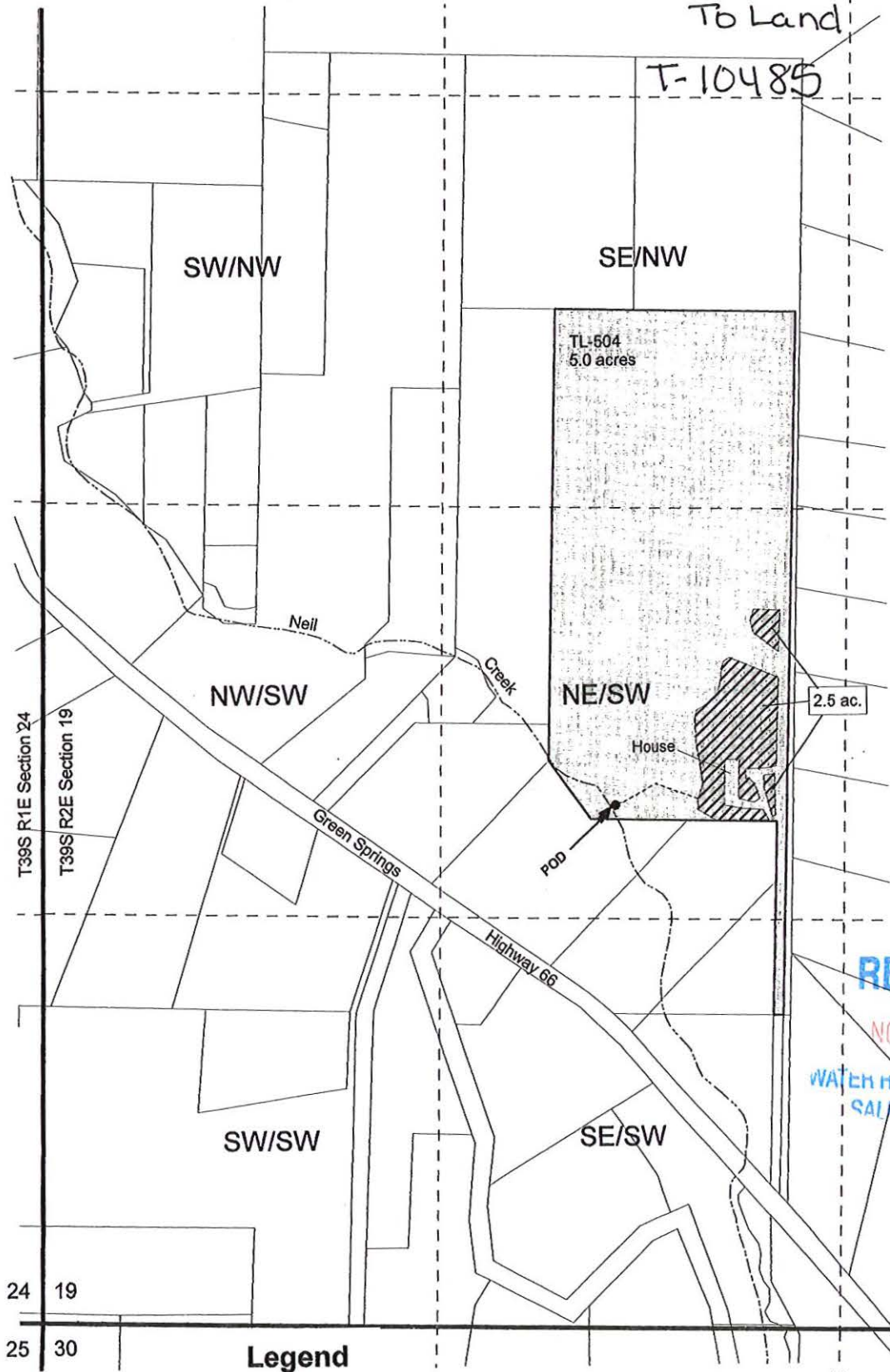
Date: 8-15-2011

Instructions: Attach and label the corresponding final proof map.

RECEIVED
NOV 18 2011
WATER RESOURCES DEPT
SHERIDAN BLDG

06-1
39-2E-19 504

Water Right Transfer
Sean J. & Kerri L. Traynor
 Whitley to Traynor
 Township 39S Range 2E Section 19, W.M. 2.50 AC.
 To Land



T-10485

TL-504
5.0 acres

2.5 ac.

RECEIVED

NOV 18 2011

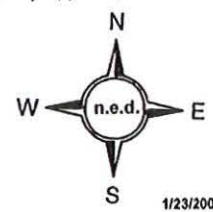
WATER RESOURCES DEPT
SALEM OREGON

24 19
25 30

Legend

	Pipeline		Whitley to Traynor, 2.5 ac.
	Quarter Quarter Lines		Tax Lot 504
	Streams		Taxlots
	Section lines.shp		

Scale
1" = 400'



MAP OF WATER RIGHT TRANSFER
 PLACE OF USE
 NW1/4NE1/4 SECTION 20, T.38S., R.1W., W.M.
 JACKSON COUNTY, OREGON
 FOR
 LORELEI FRYE AND JAMES D. WILTROUT
 4781 COLEMAN CREEK ROAD
 MEDFORD, OR 97501

06-10

38-1w-20

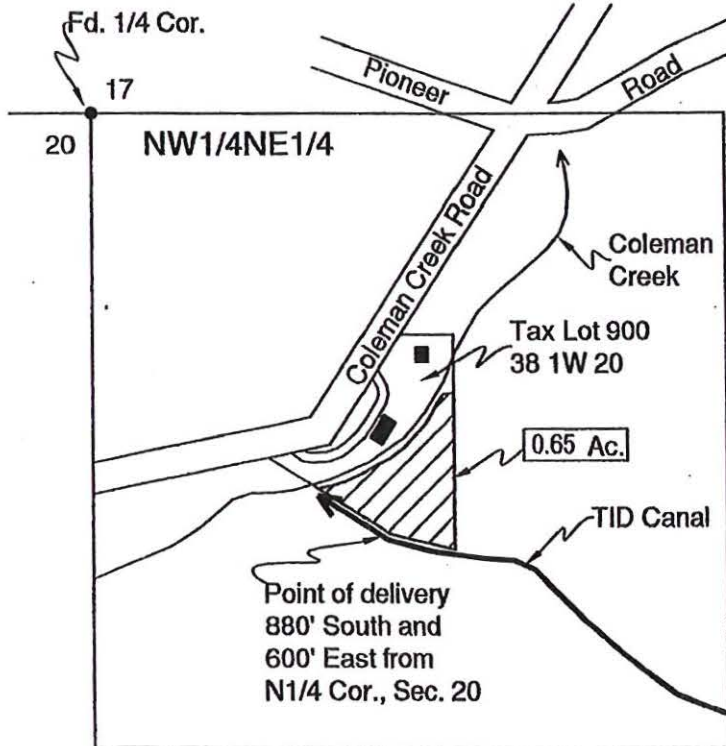
Tl 900

.65 Ac

To Land

T-10485

T.38S., R.1W.




Scale: 1"=400'

Date: March 3, 2006

LEGEND

- Found Survey Monument
- Denotes Building
- ≡≡≡ Denotes Driveway
- — — Denotes T.I.D. Canal
- ▨ Denotes Place of Use Transfer to Tax Lot 900 38 1W 20

Point of Delivery - Situated 880 ft. South and 600 ft. East from North One-Quarter Corner, Section 20.



RECEIVED

NOV 18 2011

This map was prepared for the purpose of identifying the location of a water right only and is not intended to provide legal dimensions or location of property ownership.

HAROLD L. CENTER
 2604 David Lane
 Medford, OR. 97504
 Phone 541-535-6108

WATER RESOURCES DEPT
 SALEM, OREGON

Oregon Certificate No. 152
 Certificate Renewal Date: 12/31/2007

water Right Transfer
**To
 Felger Trust**
 Tax Lot 391E11CA-200

06-11

39-1E-11CA
 TL 200
 5.00 AC.
 "To Land"
 T-10485

NE SW

Tax Lot 391E11CA-200

SE SW

Tolman Creek Road

Pond

House

Pond

Tax Lot 391E11C-200
 Owned by Felger Trust
 With TID water rights






RECEIVED

NOV 18 2011

WATER RESOURCES DEPT
 SALEM, OREGON

POD from TID
 A-2-A-3 lateral

Legend

-  From Mindin 391E10B2800-0.8ac
-  From Cota Tax Lot 391E14CB800-1.2 ac
-  From Cota 381W 25CB7800-1.9ac
-  From Galpin 381W 25BD 100-1.3 ac
-  Quarter- Quarter line



Scale 1" = 200'

CLAIM OF BENEFICIAL USE Site Report

Transfer Number: T - 10485

District Internal Notice #: 06-12

User Name: Leslie A. Crabtree

541-482-9865

6744 Hwy. 66

Ashland, OR 97520

Place of Use:

USE	POD #	TWP	RNG	SEC	QQ	DLC	GOV'T LOT	TAX LOT	ACRES
IR	06-12	39S	2E	31	SE NE			2402	.70
TOTAL ACRES =									.70

District Conveyance System:

Description of Delivery System: Private turnout and pump station

Headgate: _____

Canal: Ashland Main Canal

Beneficial Use:

Description of Beneficial Use: Agriculture, garden

Method Used to Apply Water: Sprinkler irrigated. The water use is metered.

Method Used to Calculate Beneficial Use: Did on-site visit of the property comparing transfer map to the actual place of use.

User Interviewed: Yes No

Beneficial Use Made as Authorized: Yes No

Description of Beneficial Use if Less than Authorized:

None

Inspected By: Mark Stitt

Date: 8-12-2011

Mark Stitt, Ditch Rider

Instructions: Attach and label the corresponding final proof map.

RECEIVED

NOV 18 2011

WATER RESOURCES DEPT
SALEM OREGON

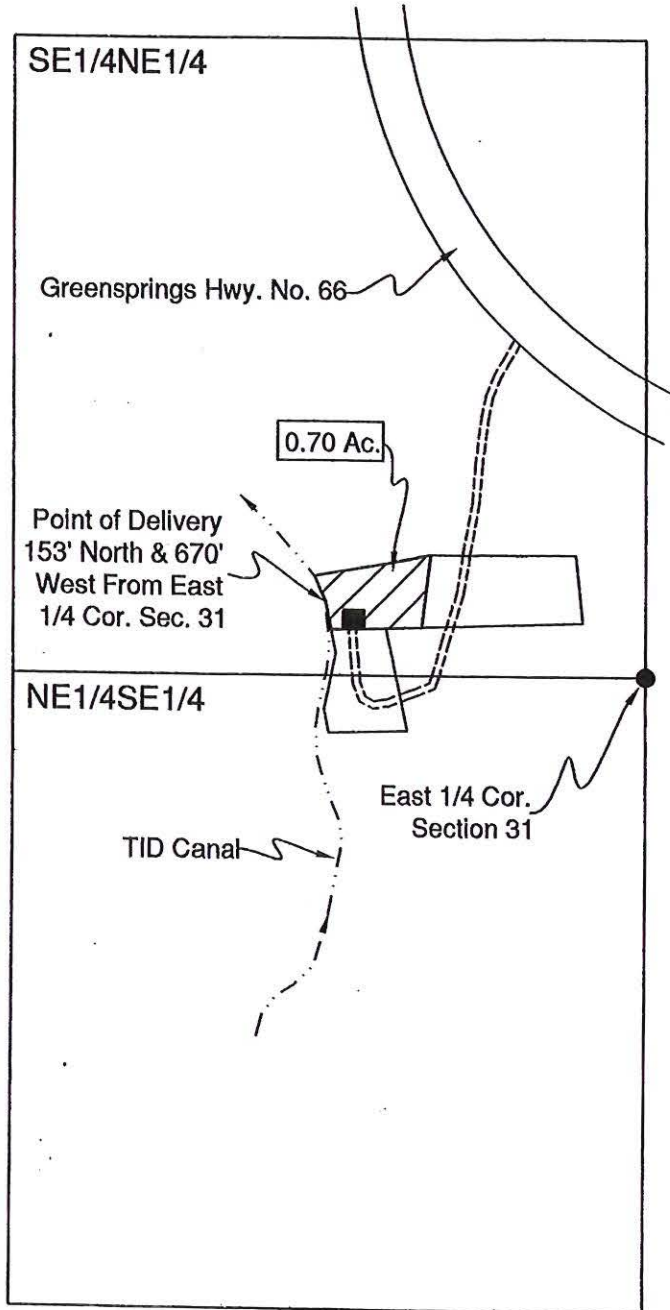
MAP OF WATER RIGHT TRANSFER
PLACE OF USE
NE1/4SE1/4, SE1/4NE1/4 SEC. 31, T.39S., R.2E., W.M.
JACKSON COUNTY, OREGON

FOR
LESLIE ANDERSON CRABTREE LIVING TRUST
LESLIE CRABTREE TRUSTEE AND JACOB CRABTREE, TENENTS IN COMMON

6744 GREENSPRINGS HWY. No. 66
ASHLAND, OR 97520

06-12
39-2E-31 2402
0.70 Ac.
"TO LAND"
Ashland Canal
T-10485

T.39S., R.2E.



Scale: 1"=400'
Date: April 17, 2006

LEGEND

- Denotes Building
- ▨ Denotes Place of Use Transfer To Tax Lot 2402 39 2E 31

This map was prepared for the purpose of identifying the location of a water right only and is not intended to provide legal dimensions or location of property ownership.



HAROLD L. CENTER
2604 David Lane
Medford, OR. 97504
Phone 541-535-6108
Oregon Certificate No. 152
Certificate Renewal Date: 12/31/2007

RECEIVED

NOV 18 2011

WATER RESOURCES DEPT
SALEM, OREGON

**CLAIM OF BENEFICIAL USE
Site Report**

Transfer Number: T - 10485

District Internal Notice #: 06-13

User Name: Kayd Saddington

541-601-6126

671 South Stage Road

Medford, OR 97501

Place of Use:

USE	POD #	TWP	RNG	SEC	QQ	DLC	GOV'T LOT	TAX LOT	ACRES
IR	06-13	38S	1W	02D	SE SE			2506	.80
TOTAL ACRES =									.80

District Conveyance System:

Description of Delivery System: Private turnout and pump station

Headgate: _____

Canal: Talent Main Canal

Beneficial Use:

Description of Beneficial Use: LAWN

Method Used to Apply Water: Sprinkler irrigated. The water use is metered.

Method Used to Calculate Beneficial Use: Did on-site visit of the property comparing transfer map to the actual place of use.

User Interviewed: (X) Yes () No

Beneficial Use Made as Authorized: (X) Yes () No

Description of Beneficial Use if Less than Authorized:

None

Inspected By: Bob Wilson

Date: 8-24-11

Bob Wilson, Ditch Rider

Instructions: Attach and label the corresponding final proof map.

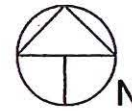
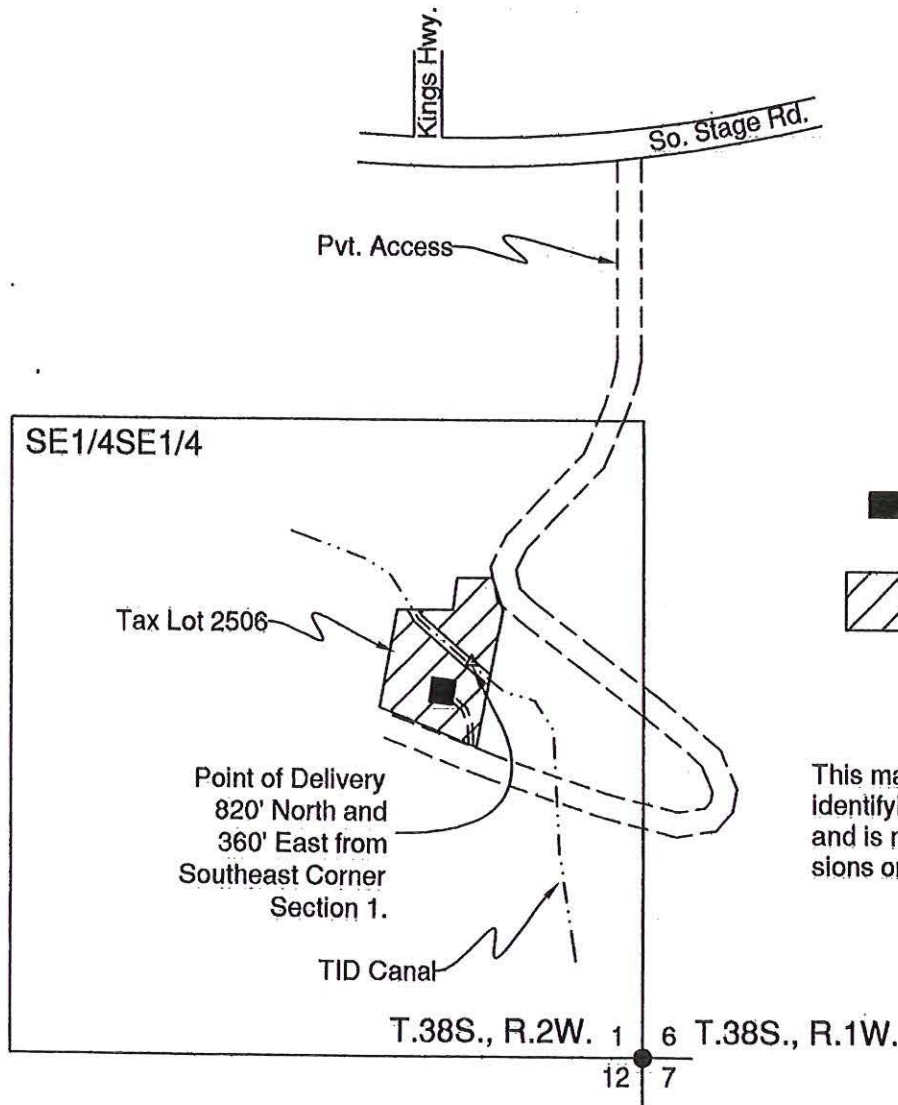
RECEIVED

NOV 18 2011

WATER RESOURCES DEPT
SALEM, OREGON

MAP OF WATER RIGHT TRANSFER
 PLACE OF USE
 SE1/4SE1/4 SEC. 1, T.38S., R.2W., W.M.
 JACKSON COUNTY, OREGON
 FOR
 KAYD C. SADDINGTON
 671 SOUTH STAGE ROAD
 MEDFORD, OR 97501

06-13
 38-2W-01D
 TL 2506
 To Land
 .80 AC.
 T-10485



Scale: 1"=400'
 Date: May 8, 2006

LEGEND

-  Denotes Building
-  Denotes Place of Use Transfer To Tax Lot 2506 38 2W 01D

This map was prepared for the purpose of identifying the location of a water right only and is not intended to provide legal dimensions or location of property ownership.



HAROLD L. CENTER
 2604 David Lane
 Medford, OR. 97504
 Phone 541-535-6108
 Oregon Certificate No. 152
 Certificate Renewal Date: 12/31/2007

RECEIVED
 NOV 18 2011
 WATER RESOURCES DEPT
 SALEM, OREGON

**CLAIM OF BENEFICIAL USE
Site Report**

Transfer Number: T - 10485

District Internal Notice #: 06-14

User Name: Scheid Family Trust (Burton and Judy Jones) 541-245-8667

920 Pompadour Drive Ashland, OR 97520

Place of Use:

USE	POD #	TWP	RNG	SEC	QQ	DLC	GOV'T LOT	TAX LOT	ACRES
IR	06-14	39S	1E	02	NE SW			217	1.00
TOTAL ACRES =									1.00

District Conveyance System:

Description of Delivery System: Private turnout and pump station

Headgate: _____

Canal: East Main Canal

Beneficial Use:

Description of Beneficial Use: YARD & PASTURE

Method Used to Apply Water: Sprinkler irrigated. The water use is metered.

Method Used to Calculate Beneficial Use: Did on-site visit of the property comparing transfer map to the actual place of use.

User Interviewed: (X) Yes () No

Beneficial Use Made as Authorized: (X) Yes () No

Description of Beneficial Use if Less than Authorized:

None

Inspected By: Robert Derry

Robert Derry, Ditch Rider

Date: 8-8-11

Instructions: Attach and label the corresponding final proof map.

RECEIVED

NOV 18 2011

WATER RESOURCES DEPT
SALEM, OREGON

06-14 39-1E-02
TL 217

SECTION LINE 1.00 AC

To Land
1/4 SEC
LINE


T-10485

34 | 35
3 | 2

SECTION CORNER

SCHEID FAMILY TRUST
920 POMPADOUR DR.
ASHLAND, OR 97520
TAX LOT 217

LEGEND:



WATER RIGHTS TRANSFERRED
FROM TL 2401 (MAP# 381E29)



T.I.D. CANAL (EAST LATERAL)



SCALE: 1" = 400'

1/4 SEC. LINE

TL 217
MAP# 391E02
NE, SW SEC. 2

0.1AC

0.9AC

POD FROM EAST LATERAL
T.I.D. CANAL (LIFT PUMP)

RECEIVED

NOV 18 2011

WATER RESOURCES DEPT
SALEM, OREGON

PILOT VIEW DRIVE

GAERRY CREEK DRIVE

POMPADOUR DR.

**CLAIM OF BENEFICIAL USE
Site Report**

Transfer Number: T-10485

District Internal Notice #: 06-15

User Name: Ron Davies

541-535-1258

6795 Rapp Lane

Talent, OR 97540

Place of Use:

USE	POD #	TWP	RNG	SEC	QQ	DLC	GOV'T LOT	TAX LOT	ACRES
IR	06-15	38S	1W	26D	NW SE			303	.70
IR	06-15	38S	1W	26D	SW SE			303	.30

TOTAL ACRES = 1.00

District Conveyance System:

Description of Delivery System: Private turnout and pipeline

Headgate: _____

Canal: West Main Canal

Beneficial Use:

Description of Beneficial Use: YARD & GARDEN

Method Used to Apply Water: Sprinkler irrigated. The water use is metered.

Method Used to Calculate Beneficial Use: Did on-site visit of the property comparing transfer map to the actual place of use.

User Interviewed: (X) Yes () No

Beneficial Use Made as Authorized: (X) Yes () No

Description of Beneficial Use if Less than Authorized:

None

Inspected By: Steven Essary
Steven Essary, Ditch Rider

Date: 8-25-11

Instructions: Attach and label the corresponding final proof map.

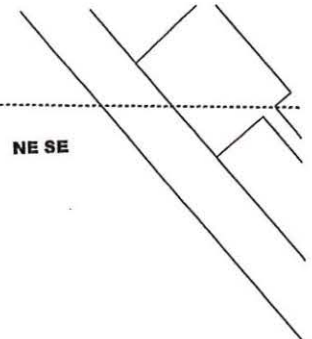
RECEIVED

NOV 18 2011

WATER RESOURCES DEPT
SALEM, OREGON

06-15
38-1W-26D
303
1.00 Acre
To Land
Total Tax Lot
Acres = 1.1
West Canal
T-10485

**Transfer of water right
To
Ronald L. Davies & Joanne M. Haddad
381W26D-303**



RECEIVED
OCT 24 2006
TALENT
IRRIGATION DISTRICT

Note: tax lot 381W26D-300
I also owned by applicant
and is currently served by TID

Tax lot 381W26D-303



NW SE

NE SE

SW SE


SE SE

Rapp Lane

Theo Drive

Existing pipeline

Point of Delivery
from TID West Canal



RECEIVED
NOV 18 2011
WATER RESOURCES DEPT
SALEM, OREGON

Legend

- Area to receive water right
- Section line
- Quarter-Quarter line

26
35

CLAIM OF BENEFICIAL USE Site Report

Transfer Number: T - 10485

District Internal Notice #: 06-16

User Name: Thomas and Yelena Hunt 541-774-4476

2415 Glory C Road Medford OR 97501

Place of Use:

USE	POD #	TWP	RNG	SEC	QQ	DLC	GOV'T LOT	TAX LOT	ACRES
IR	06-16	38S	2W	02DC	SW SE			1200	1.70
TOTAL ACRES =									1.70

District Conveyance System:

Description of Delivery System: Private turnout and pipeline

Headgate: _____

Canal: Talent Main Canal

Beneficial Use:

Description of Beneficial Use: GARDEN LAWN FRUIT TREES

Method Used to Apply Water: Sprinkler irrigated. The water use is metered.

Method Used to Calculate Beneficial Use: Did on-site visit of the property comparing transfer map to the actual place of use.

User Interviewed: Yes No

Beneficial Use Made as Authorized: Yes No

Description of Beneficial Use if Less than Authorized:

None

Inspected By: Bob Wilson

Date: 8-24-11

Bob Wilson, Ditch Rider

Instructions: Attach and label the corresponding final proof map.

RECEIVED

NOV 18 2011







WATER RESOURCES DEPT
SALEM, OREGON

06-16

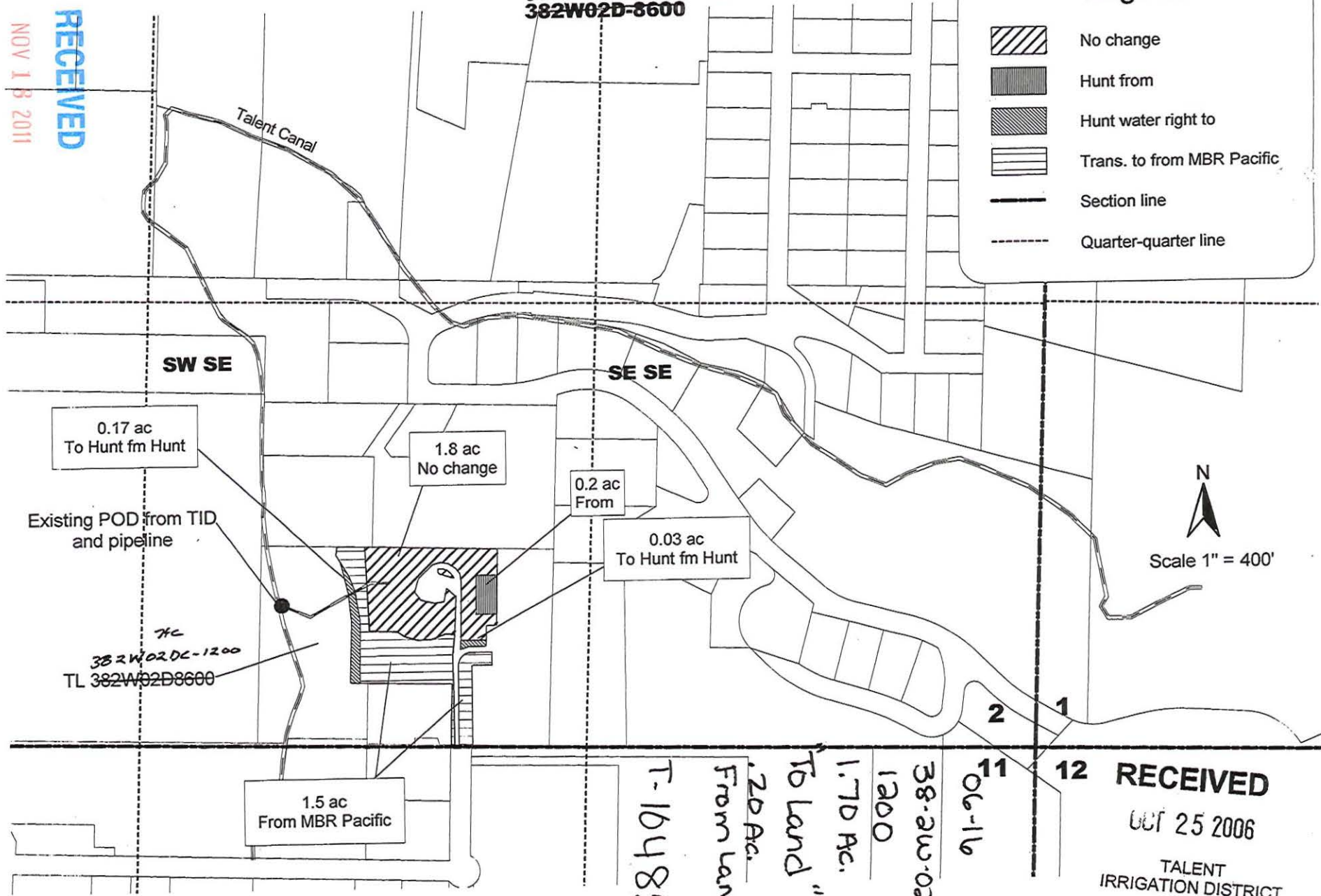
Transfer of Water Right to Thomas & Yelena Hunt

382W02D-1200 HC
382W02D-8600

Legend

-  No change
-  Hunt from
-  Hunt water right to
-  Trans. to from MBR Pacific
-  Section line
-  Quarter-quarter line

RECEIVED
NOV 18 2011
WATER RESOURCES DEPT
SALEM, OREGON



RECEIVED
OCT 25 2006
TALENT
IRRIGATION DISTRICT

**CLAIM OF BENEFICIAL USE
Site Report**

Transfer Number: T - 10485

District Internal Notice #: 07-3

User Name: Theodore and Melanie Menold

541-488-0674

7138 Hwy. 66

Ashland, OR 97520

Place of Use:

USE	POD #	TWP	RNG	SEC	QQ	DLC	GOV'T LOT	TAX LOT	ACRES
IR	07-3	39S	2E	32	NW SW			1409	1.00
TOTAL ACRES =									1.00

District Conveyance System:

Description of Delivery System: Private pump station shared by others in subdivision

Headgate: _____

Canal: Ashland Main Canal

Beneficial Use:

Description of Beneficial Use: Lawn, garden

Method Used to Apply Water: Sprinkler irrigated. The water use is metered.

Method Used to Calculate Beneficial Use: Did on-site visit of the property comparing transfer map to the actual place of use.

User Interviewed: (X) Yes () No

Beneficial Use Made as Authorized: (X) Yes () No

Description of Beneficial Use if Less than Authorized:

None

Inspected By: Mark Stitt

Mark Stitt

Date: 8-7-2011

8-7-2011

Mark Stitt, Ditch Rider

Instructions: Attach and label the corresponding final proof map.

RECEIVED

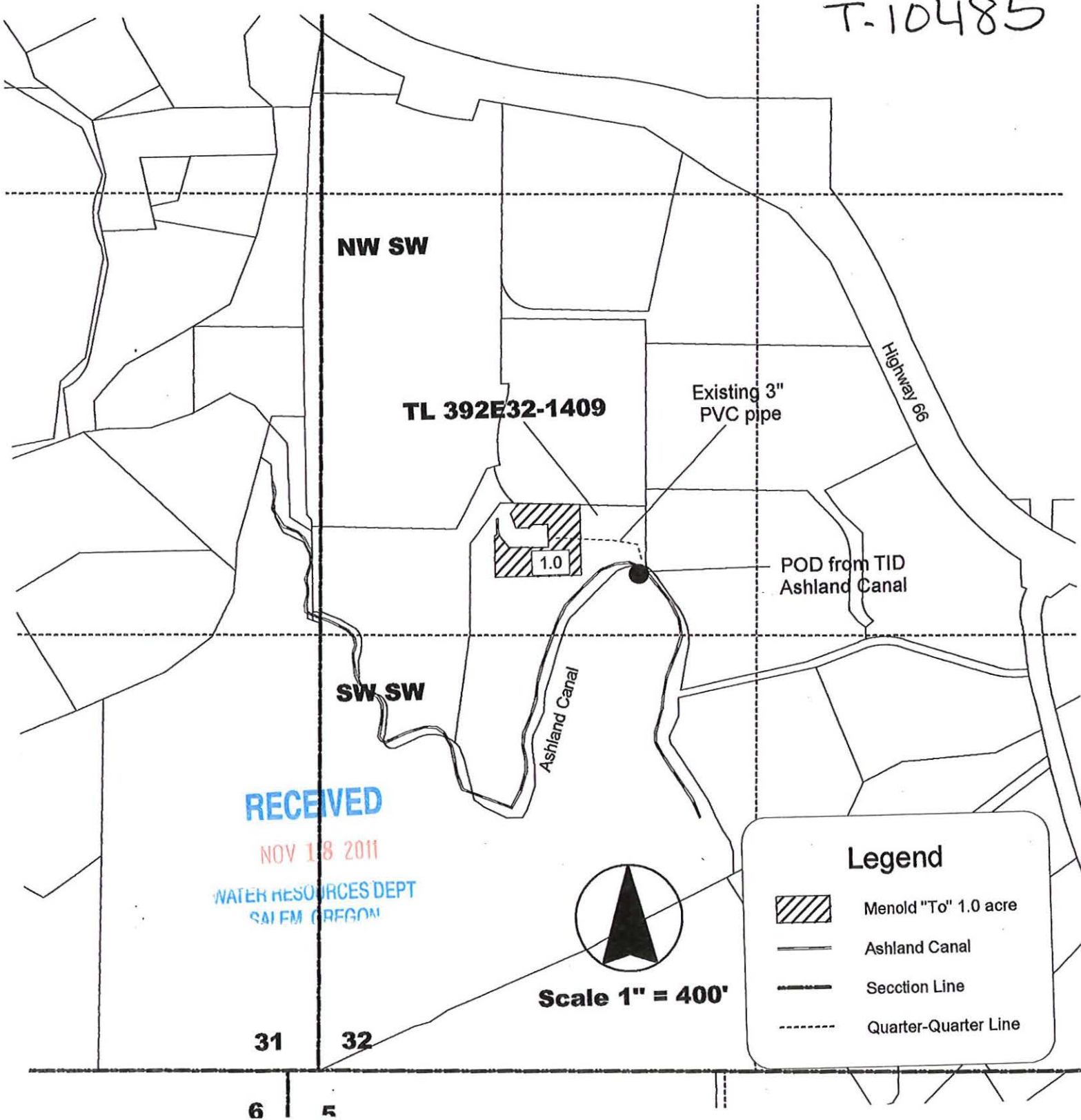
NOV 18 2011

WATER RESOURCES DEPT
SALEM, OREGON

**Transfer from
City of Talent
to
Theodore H. Menold, Trustee
T 39 S, R 2 E, Sec 32
Tax Lot 392E32-1409**

07-3
39-2E-32
1409 1.00 AC.
TO Land

T-10485







RECEIVED

NOV 18 2011

WATER RESOURCES DEPT
SAI FM OREGON

Legend

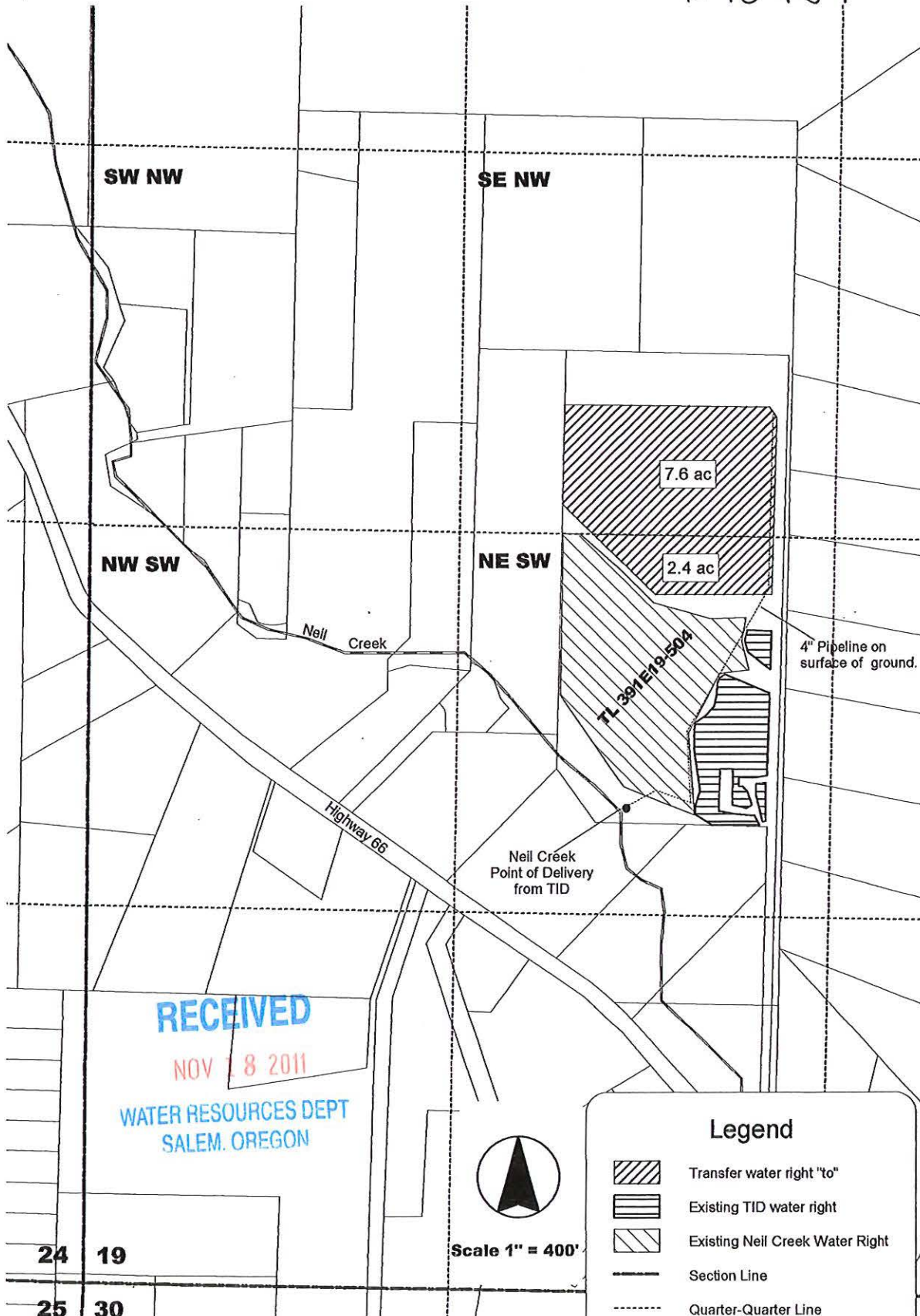
-  Menold "To" 1.0 acre
-  Ashland Canal
-  Section Line
-  Quarter-Quarter Line

31 32

6 5

**Water Right Transfer
To
Kerri Traynor
T 39 S, R 1 E, Section 19
Tax Lot 391E19-504**

07-4
To Land
39-2E-19 504
10.00 AC.
T-10487

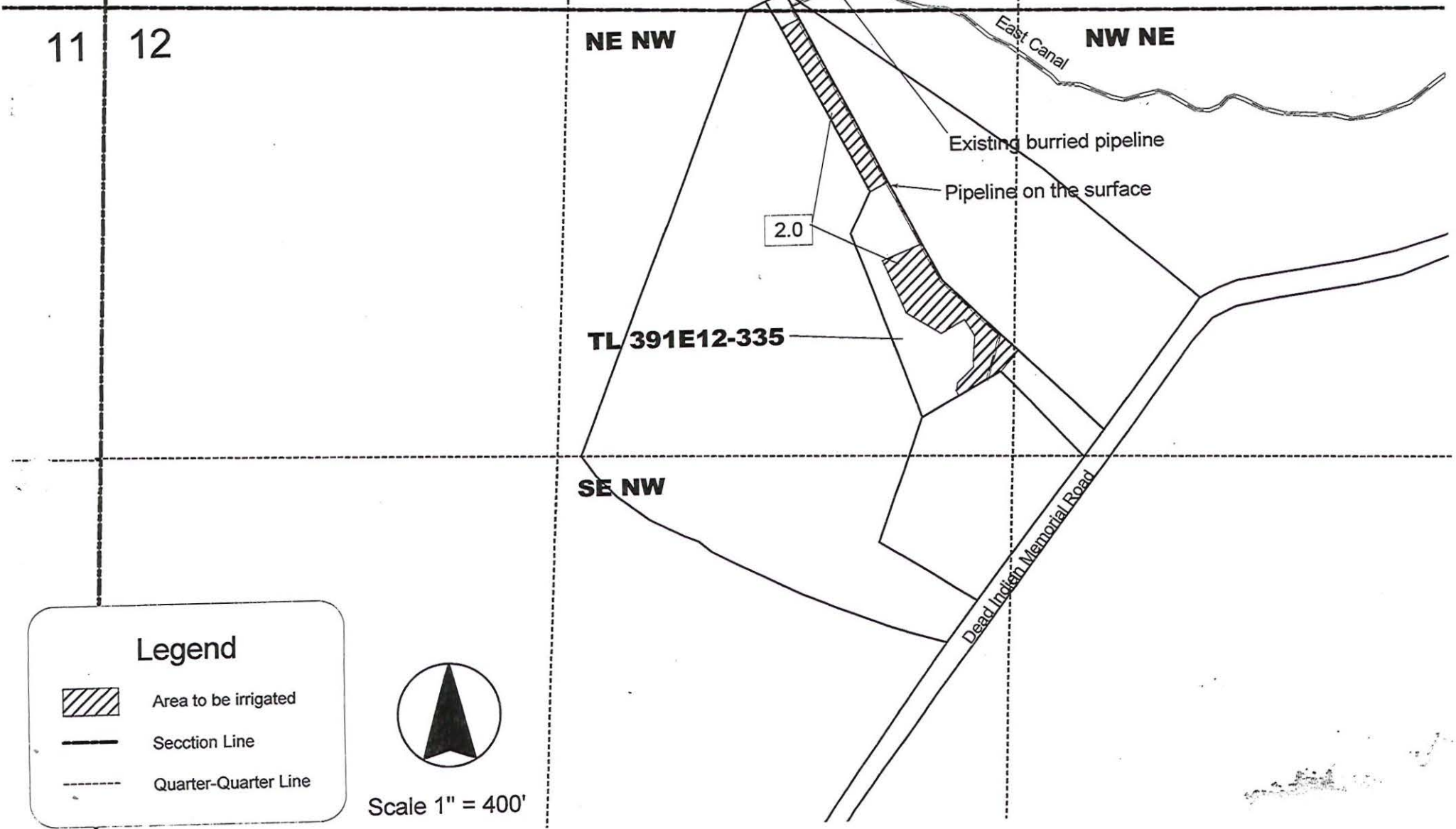


24 19
25 30

07-8
2 39-1E-12
1 TL 335
2.00 AC.
To Land
F-10485

Transfer To
Raymond F. Eddington, Trustee and Donna L. Taylor-Eddington, Trustee
T 389S, R 1 E, Sec 12
Tax Lot 391E12-335

RECEIVED
NOV 18 2011
WATER RESOURCES DEPT
OREGON



Legend

- Area to be irrigated
- Section Line
- Quarter-Quarter Line

Scale 1" = 400'

CLAIM OF BENEFICIAL USE Site Report

Transfer Number: T - 10485

District Internal Notice #: 07-9

User Name: Lawrence Hunter and Janet Holland 925-253-1731

1042 Dead Indian Memorial Road Ashland, OR 97520

Place of Use:

USE	POD #	TWP	RNG	SEC	QQ	DLC	GOV'T LOT	TAX LOT	ACRES
IR	07-9	39S	1E	12	NE NW			323	.70
IR	07-9	39S	1E	12	SE NW			323	.80

TOTAL ACRES = 1.50

District Conveyance System:

Description of Delivery System: Private turnout and pipeline

Headgate: _____

Canal: East Main Canal

Beneficial Use:

Description of Beneficial Use: YARD

Method Used to Apply Water: Sprinkler irrigated. The water use is metered.

Method Used to Calculate Beneficial Use: Did on-site visit of the property comparing transfer map to the actual place of use.

User Interviewed: Yes No

Beneficial Use Made as Authorized: Yes No

Description of Beneficial Use if Less than Authorized:

None

Inspected By: Robert Derry
Robert Derry, Ditch Rider

Date: 8-12-11

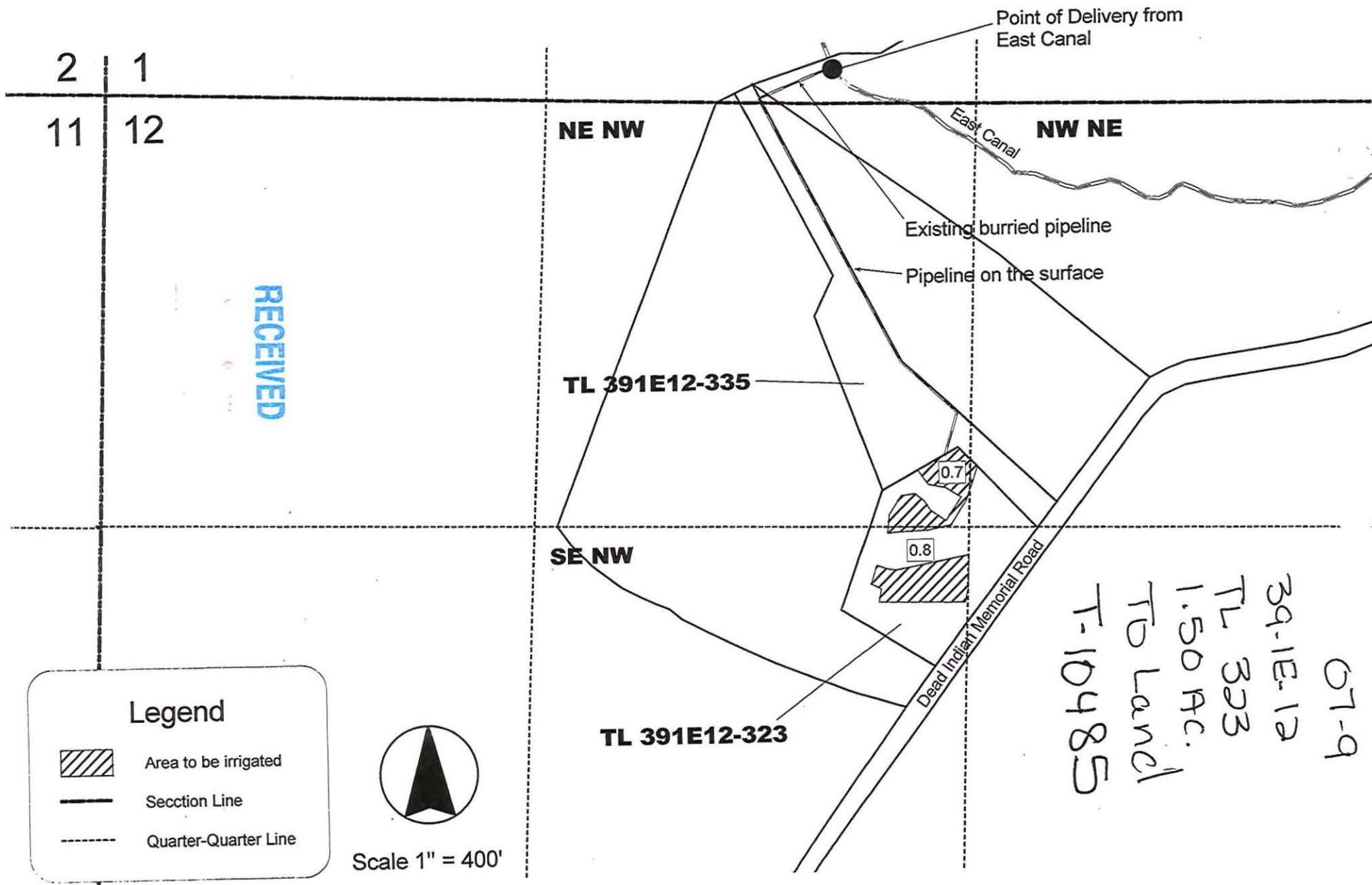
Instructions: Attach and label the corresponding final proof map.

RECEIVED

NOV 18 2011

WATER RESOURCES DEPT
SALEM, OREGON

Transfer To
Lawrence S. Hunter, Trustee and Janet M. Holland Trustee
T 389S, R 1 E, Sec 12
Tax Lot 391E12-323



RECEIVED

Legend



Area to be irrigated



Section Line



Quarter-Quarter Line



Scale 1" = 400'

07-9
39-1E-12
TL 323
1.50 AC.
TD Land
T-10485

JACKSON COUNTY SEC.27 T37S R1W

SCALE - 1" = 400'



NE 1/4 OF THE SW 1/4

*correction
for
T-10485*



C 1/4 COR

Received by OWRD

MAR 11 2020

Salem, OR

W/R REMAINING:
0.0 AC

Received by OWRD

MAR 11

Salem

'OFF' MAP

	EXISTING WATER RIGHTS
	OFF LANDS



APPLICATION FOR WATER RIGHTS TRANSFER

NAME: TALENT IRRIGATION DISRICT

TRAN CERTS #:
P 83727

TAXLOT #: 900

0.4 ACRES

Date: 3/12/2020



Oregon

John A. Kitzhaber, MD, Governor

Water Resources Department
North Mall Office Building
725 Summer Street NE, Suite A
Salem, OR 97301-1271
503-986-0900
FAX 503-986-0904

June 28, 2011

TALENT IRRIGATION DISTRICT
PO BOX 467
TALENT, OR 97540

REFERENCE: District **Transfer T-10485**

Enclosed is a copy of the final order approving your District transfer.

The time allowed to complete the transfer is specified in the final order.

If you have any questions related to the approval of this transfer, you may contact me by telephone at (503) 986-0883 or by e-mail at Jonnine.L.Skaug@state.or.us.

Sincerely,

Jonnine Skaug
Executive Support
Field Services Division

cc: Watermaster Dist. # 13

Enclosure

Water Right Transfer Checklist

Transfer T-10485

Transfer Specialist: Alan Ome

Transfer Type: District

Applicant Name/Address: Talent Irrigation district, PO Box 467, Talent, OR 97540

Agent Name/Address: NONE

CWRE Name/Number: NONE

Rec Landowner Name/Address: NONE

Irr. District Name/Address: NONE

Affected Gov'ts Name/Address: NONE

Commentors: Name/Address: NONE

Water Rights Affected

Records Marked	Records Copied	App File No. or Decree Name	Permit No.	Certificate No.	RR/CR Needed	RR/CR Nos.
<input checked="" type="checkbox"/>	<input checked="" type="checkbox"/>	S 2325	S 1382	79212	<input type="checkbox"/> Yes <input checked="" type="checkbox"/> No	<i>Living</i>
<input checked="" type="checkbox"/>	<input checked="" type="checkbox"/>	S 28535	S 25915		<input type="checkbox"/> Yes <input checked="" type="checkbox"/> No	
<input type="checkbox"/>	<input type="checkbox"/>				<input type="checkbox"/> Yes <input checked="" type="checkbox"/> No	

Key Dates & Initial Actions

Rec'd: <u>11/13/07</u>	Proposed Action(s): POU POD HST APOD USE OTHER: POU	
Fees Pd: <u>600.00</u>	WM District: <u>13</u>	ODFW District: <u>Jay Doino</u>
Initial Notice: <u>11/20/07</u>	WM Review sent: <u>11/16/07</u>	ODFW Review sent: <u>11/16/07</u>
Acknowledgement Letter Sent <input checked="" type="checkbox"/>	GW Review sent: <u>NONE</u>	

Processing Dates & Actions

Deficiency Contacts: _____

Newspaper Pub Affid Due: _____

not required

DPD Mailed: _____

Affid of Pub Rec'd: _____

ODFW contact sheet sent with DPD, or N/A

Last Day Published: _____

PD Mailed: _____

Affidavit Reminder Sent: _____

PD Weekly Notice: _____

Reminder Deadline: _____

Preliminary Determination

- | | |
|--|--|
| <input type="checkbox"/> Electronic Files uploaded | <input type="checkbox"/> Preliminary Determination |
| <input type="checkbox"/> PD Cover letter | <input type="checkbox"/> Fee Refund Due |
| <input type="checkbox"/> PD Notice | <input type="checkbox"/> Remaining Rights |
| <input type="checkbox"/> File Assigned/ ModPod updated | |

DPD Review (Optional)	PD Review (Salem)	Final Order Review (Salem)
Reviewer: _____	Reviewer: _____	Reviewer: <i>[Signature]</i>
Date: _____	Date: _____	Date: _____
Coordinator: _____	Coordinator: _____	Coordinator: _____
Date: _____	Date: _____	Date: _____
Comments/Special Issues: <i>Upon</i>		

Special Order Volume: 84 Pages 600 Final Order Signature Date: 6/27/11
 Notice of FO email'd to processors Susan

Application

- The type of change is clearly indicated.
- The application is appropriately signed.
- Appropriate fees were paid. If overpayment, Refund Request to be sent with FO
- Land use form matches affected tax lots and is signed by proper official. *(from ALL affected Govt's)*
- Ditch company, district and/or BOR, sent a copy of the application and map, if appropriate.
- All required attachments received.

Water right subject to transfer

- Certificated right or Proof accepted "to the satisfaction..."
- The right been exercised according to terms & conditions of certificate.
- Delivery system has the capacity to fully divert the rate/duty of the right.
- No information in record that suggests forfeiture.
- No conflicts identified on the plat cards and plat card reports printed.
- Affidavits prepared for rights that need to be canceled or diminished.

Application Map

- The map has an original CWRE signature.
- The map size and scale accurate and appropriate per OAR 690-380-3100(1)(b)(c)&(d).
- All authorized and proposed POD's/POA's and POU's shown and clearly labeled.
- Metes and bounds for the POD's/POA's are properly described on the map.
- The POD/POA dimensions & ¼ ¼ on map match the transfer application and certificate descriptions.
- Map acres match the tabulation on the certificate.
- Have final proof maps/deed maps for the rights. Application map matches certificate FPS.
- Have necessary aerial photos.

Determining the "From" and "To" Lands *(make working copy of application and certificates to mark on)*

- Only the authorized POD's/POA's and POU's to be transferred are listed.
- Application & certificate tabulations match. *(Mark on appl. and cert. copies and note corrections needed)*
- Marked on certificate the acreage being transferred, cancelled and remaining by ¼ ¼.

Ownership

- The deed/ROLI matches the "from" lands. (Don't need to check "to" lands.)
- Have current tax lot map. *(If transfer application is several years old, contact assessor's office)*
- The applicant is the owner of the "from" lands.
- All owners on the deed/ROLI have signed the application.
- If necessary, there is a notarized, signed statement of consent from landowners other than applicant.
- If necessary, there is a copy of written notification to each lien holder identified on ROLI.
- Agent has authorization to make decisions.

Evaluation *(materials needed for peer reviewer in bold)*

- | | | | | |
|--|---|-------------------------------------|--|---|
| <input type="checkbox"/> application complete | <input type="checkbox"/> map | <input type="checkbox"/> FPS | <input type="checkbox"/> evidence of use | <input type="checkbox"/> land-use form |
| <input type="checkbox"/> deed/ROLI | <input type="checkbox"/> certificate | <input type="checkbox"/> fees paid | <input type="checkbox"/> well logs | <input type="checkbox"/> plat card |
| <input type="checkbox"/> audit | <input type="checkbox"/> dpl | | | |

- Reviews/comments/conditions received? Watermaster ODFW GW
- | | | | |
|---------------------|---|---|--|
| Headgate | <input type="checkbox"/> When in the judgment | <input type="checkbox"/> Prior to diverting | <input type="checkbox"/> Existing and maintain |
| Measuring Devices | <input type="checkbox"/> When in the judgment | <input type="checkbox"/> Prior to diverting | <input type="checkbox"/> Existing and maintain |
| Fish Screen Devices | <input type="checkbox"/> | | |

Injury: Y N Enlargement: Y N

Conditions to avoid enlargement/injury –

Source	Trib.	Priority Date	Twp	Rng	Mer	Sec	Q-Q	Measured Distances/Description
Bear Creek	Rogue River	07/31/1915	38S	1E	WM	33	SESW	OAK STREET DAM; 150 FEET NORTH AND 2020 FEET EAST FROM THE SW CORNER OF SECTION 33
Neil Creek	Bear Creek	07/31/1915	39S	2E	WM	30	SESW	ASHLAND LATERAL; 600 FEET NORTH AND 1350 FEET EAST FROM THE SW CORNER OF SECTION 30
Ashland Creek	Bear Creek	07/31/1915	39S	1E	WM	4	NENW	710 FEET SOUTH AND 2000 FEET EAST FROM THE NW CORNER OF SECTION 4
Emigrant Creek	Bear Creek	07/31/1915	40S	2E	WM	2	SWNE	ASHLAND LATERAL; 520 FEET NORTH AND 1900 FEET WEST FROM THE E1/4 CORNER OF SECTION 2
Wagner Creek	Bear Creek	07/31/1915	39S	1W	WM	2	SWSE	UPPER WEST LATERAL; 100 FEET NORTH AND 1800 FEET WEST FROM THE SE CORNER OF SECTION 2
Wagner Creek	Bear Creek	07/31/1915	38S	1W	WM	35	SESW	WEST LATERAL; 600 FEET NORTH AND 3600 FEET WEST FROM THE SE CORNER OF SECTION 35
Anderson Creek	Bear Creek	07/31/1915	38S	1W	WM	33	NESE	2100 FEET NORTH AND 600 FEET WEST FROM THE SE CORNER OF SECTION 33
Anderson Creek	Bear Creek	07/31/1915	38S	1W	WM	34	NENW	WEST LATERAL; 800 FEET SOUTH AND 2400 FEET EAST FROM THE NW CORNER OF SECTION 34
Anderson Creek	Bear Creek	07/31/1915	38S	1W	WM	27	NENW	TALENT MIDDLE CANAL; 4000 FEET NORTH AND 2500 FEET EAST FROM THE SW CORNER OF SECTION 27
Coleman Creek	Bear Creek	09/06/1915	38S	1W	WM	20	SESW	2100 FEET SOUTH AND 1500 FEET EAST FROM THE NW CORNER OF SECTION 20
Coleman Creek	Bear Creek	09/06/1915	38S	1W	WM	17	SESE	TALENT MIDDLE CANAL; 900 FEET NORTH AND 1100 FEET WEST FROM THE SE CORNER OF SECTION 17
Kenutchen Creek (Knudsen Creek)	Bear Creek	09/06/1915	38S	1E	WM	18	SWNW	1450 FEET SOUTH AND 700 FEET EAST FROM THE NW CORNER OF SECTION 18
Meyers Creek (Myers Creek)	Bear Creek	09/06/1915	38S	1E	WM	20	SESE	700 FEET NORTH AND 20 FEET WEST FROM THE SE CORNER OF SECTION 20
Butler Creek	Bear Creek	09/06/1915	38S	1E	WM	28	SESW	2500 FEET SOUTH AND 2000 FEET EAST FROM THE NW CORNER OF SECTION 28
Keene Creek and Keene Creek Reservoir (Hyatt Reservoir)	Jenny Creek	05/23/1912	--	--	--	--	--	SOURCES ARE TRIBUTARIES OF JENNY CREEK IN THE KLAMATH RIVER BASIN. LIMITED TO 100 CFS
Keene Creek	Jenny Creek	09/06/1915	39S	3E	WM	16	SESE	HYATT RESERVOIR; 15 FEET NORTH AND 1200 FEET WEST FROM THE SE CORNER OF SECTION 16
Keene Creek	Jenny Creek	09/06/1915	39S	3E	WM	20	SESE	REDIVERSION - LITTLE HYATT POOL DIVERSION; 800 FEET NORTH AND 750

Source	Trib.	Priority Date	Twp	Rng	Mer	Sec	Q-Q	Measured Distances/Description
								FEET WEST FROM THE SE CORNER OF SECTION 20
Keene Creek	Jenny Creek	09/06/1915	39S	3E	WM	33	SWSW	REDIVERSION AT KEENE CREEK DIVERSION DAM (beginning point of Green Springs Tunnel); 1200 FEET NORTH AND 1200 FEET EAST FROM THE SW CORNER OF SECTION 33
Emigrant Reservoir	Emigrant Creek	01/27/1920	39S	2E	WM	20	SESE	POINT OF DIVERSION IS LOCATED AT THE TOE OF EMIGRANT DAM

Authorized Places of Use:

IRRIGATION								
Twp	Rng	Mer	Sec	Q-Q	Acres	Tax Lot	Owner Name	Notice
38S	1W	WM	6	NWSW	0.60	1700	Culbertson	06-13
38S	1W	WM	6	NWSW	0.20	1700	Culbertson	06-13
38S	1W	WM	16	SWNE	1.00	800	Huntley Enterprises	06-15
38S	1W	WM	16	SWNE	1.50	3700	MBR Pacific	06-16
38S	1W	WM	22	NWNE	1.46	1400	Rhino Excavation	06-7
38S	1W	WM	22	SWNE	1.04	1400	Rhino Excavation	06-7
38S	1W	WM	22	SENE	0.40	1700	Whitely	06-5
38S	1W	WM	23	NESE	3.76	300	Oak Valley Limited	04-50
38S	1W	WM	23	NWSE	0.20	300	Oak Valley Limited	04-50
38S	1W	WM	23	NWSE	1.50	301	City of Talent	07-9
38S	1W	WM	23	NWSE	0.10	301	City of Talent	07-8
38S	1W	WM	23	SWSE	2.00	300	Oak Valley Limited	04-50
38S	1W	WM	23	SESE	2.30	300	Oak Valley Limited	04-50
38S	1W	WM	25	NWSW	1.90	7800	Cota Homes	06-11
38S	1W	WM	25	NWSE	0.50	100	C. A. Galpin	06-3
38S	1W	WM	25	NWSE	1.30	102	C. A. Galpin	06-11
38S	1W	WM	25	NWSE	0.50	100	C. A. Galpin	06-2
38S	1W	WM	26	NENE	0.07	1800	Fidler	06-10
38S	1W	WM	26	SENE	0.58	1800	Fidler	06-10
38S	1W	WM	26	SENE	6.80	2200	City of Talent	07-4
38S	1W	WM	26	SENE	0.70	1900	Dardon/Fahel	06-12
38S	1W	WM	26	SWNW	1.40	2200	City of Talent	07-4
38S	1W	WM	26	NESE	1.00	900	City of Talent	07-3
38S	1W	WM	26	NESE	1.80	900	City of Talent	07-4
38S	1W	WM	30	NENE	1.00	2401	Jones	06-14
38S	1W	WM	36	NWNE	1.90	1099	City of Talent	07-8
38S	2W	WM	2	SWSE	0.20	1200	Hunt	06-16
39S	1E	WM	10	NWNW	0.10	2600	Mindlin	06-11
39S	1E	WM	10	SWNW	0.50	2600	Mindlin	06-11
39S	1E	WM	14	NENW	0.10	500	IPCO Development	05-37
39S	1E	WM	14	NENW	1.30	600	IPCO Development	05-37
39S	1E	WM	14	NWSW	1.20	600	Cota Homes	06-11
Total:					38.91			

5. Transfer Application T-10485 proposes to change the places of use to:

Proposed Places of Use:

IRRIGATION								
Twp	Rng	Mer	Sec	Q-Q	Acres	Tax Lot	Owner Name	Notice

IRRIGATION								
Twp	Rng	Mer	Sec	Q-Q	Acres	Tax Lot	Owner Name	Notice
39S	1E	WM	24	NESW	3.78	603	Fish/Curnow	04-50
39S	1E	WM	24	SESW	4.48	603	Fish/Curnow	04-50
39S	1E	WM	13	SW SW	0.10	2508	Brim	05-37
39S	1E	WM	24	NWNW	1.30	2508	Brim	05-37
39S	1E	WM	10	NENW	0.05	209	Mill Pond Sub. Owners	06-5
39S	1E	WM	10	SENW	0.13	209	Mill Pond Sub. Owners	06-5
39S	1E	WM	10	NENW	0.10	126	Mill Pond Sub. Owners	06-5
39S	1E	WM	10	SENW	0.12	126	Mill Pond Sub. Owners	06-5
39S	2E	WM	19	NESW	2.50	504	Traynor	06-7
38S	1W	WM	20	NWNE	0.65	900	Wiltrout/Frye	06-10
39S	1E	WM	11	NESW	5.00	200	Felger	06-11
39S	2E	WM	31	SENE	0.70	2402	Crabtree	06-12
38S	1W	WM	2	SESE	0.80	2506	Saddington	06-13
39S	1E	WM	2	NESW	1.00	217	Scheid Family Trust	06-14
38S	1W	WM	26	NWSE	0.70	303	Davies/Haddad	06-15
38S	1W	WM	26	SWSE	0.30	303	Davies/Haddad	06-15
38S	2W	WM	2	SWSE	1.00	1200	Hunt	06-16
39S	2E	WM	32	NWSW	1.70	504	Traynor	07-4
39S	2E	WM	32	NW SW	1.00	1409	Menold	07-3
39S	2E	WM	19	SENW	7.60	504	Traynor	07-4
39S	2E	WM	19	NESW	2.40	504	Traynor	07-4
39S	1E	WM	12	NENW	2.00	335	Eddington	07-8
39S	1E	WM	12	NENW	0.70	323	Holland	07-9
39S	1E	WM	12	SENW	0.80	323	Holland	07-9
Total:					38.91			

6. The portion of the second primary irrigation right to be transferred is as follows:

Certificate: 83727, (perfected under Permit S-25915) in the name of U. S. Bureau of Reclamation

Use: IRRIGATION of 17.54 acres

Priority Dates: June 8, 1953 for Soda Creek and Little Beaver Creek and September 6, 1915 for all other streams.

Authorized Source, Tributaries and description of points of diversion:

Source	Tributary	Twp	Rng	Mer	Sec	Q-Q	Measured Distances
Emigrant Creek and Emigrant Reservoir	Bear Creek	39S	2E	WM	20	SESE	The point of diversion is located at the outlet of Emigrant Reservoir.
South Fork Little Butte Creek	Little Butte Creek	37S	4E	WM	16	SESE	1240 FEET NORTH AND 1100 FEET WEST FROM THE SE1/4 CORNER OF SECTION 16
Conde Creek	South Fork Little Butte Creek	38S	3E	WM	9	SWSW	1320 FEET NORTH AND 600 FEET EAST FROM THE SW CORNER OF SECTION 9
Dead Indian Creek	South Fork Little Butte Creek	38S	3E	WM	15	SESW	1310 FEET NORTH AND 1100 FEET WEST FROM THE SOUTH ¼ CORNER OF SECTION 15
Daley Creek	South Fork Little Butte Creek	37S	4E	WM	34	SWSE	750 FEET NORTH AND 480 FEET EAST FROM THE SOUTH ¼ CORNER OF SECTION 34
Beaver Dam Creek	South Fork Little Butte	38S	4E	WM	4	NESW	2000 FEET NORTH AND 1800 FEET EAST FROM THE SW CORNER OF SECTION 4

Source	Tributary	Twp	Rng	Mer	Sec	Q-Q	Measured Distances
	Creek						
Pole Bridge Creek	South Fork Little Butte Creek	37S	4E	WM	28	SENW	1380 FEET SOUTH AND 2000 FEET EAST FROM THE NW CORNER OF SECTION 28
Deadwood Creek	South Fork Little Butte Creek S	38S	4E	WM	6	NESE	Not specified on certificate.
Keene Creek and Keene Creek Reservoir	Jenny Creek	39S	3E	WM	16	SESE	HYATT RESERVOIR; 15 FEET NORTH AND 1200 FEET WEST FROM THE SE CORNER OF SECTION 16
Keene Creek and Keene Creek Reservoir	Jenny Creek	39S	3E	WM	20	SESE	REDIVERSION AT LITTLE HYATT POOL DIVERSION; 800 FEET NORTH AND 750 FEET WEST FROM THE SE CORNER OF SECTION 20
Keene Creek and Keene Creek Reservoir	Jenny Creek	39S	3E	WM	33	SWSW	KEENE CREEK DIVERSION DAM (beginning of Green Springs Tunnel); 1200 FEET NORTH AND 1200 FEET EAST FROM THE SW CORNER OF SECTION 33
Grizzly Creek and Howard Prairie Reservoir	Jenny Creek	38S	4E	WM	32	E1/2 of SW1/4	Not specified on certificate
Soda Creek	Grizzly Creek	39S	4E	WM	8	SWNW	2200 FEET SOUTH AND 60 FEET EAST FROM THE NW CORNER OF SECTION 8
Little Beaver Creek	Jenny Creek	39S	4E	WM	19	SESW	600 FEET NORTH AND 1930 FEET EAST FROM THE SW CORNER OF SECTION 19

Authorized Places of Use:

IRRIGATION								
Twp	Rng	Mer	Sec	Q-Q	Acres	Tax Lot	Owner Name	Notice
37S	1W	WM	27	SWNW	2.00	500	Crystal Springs Dev.	05-34
37S	1W	WM	27	SENW	1.00	800	Crystal Springs Dev.	05-7
37S	1W	WM	27	SENW	1.00	800	Crystal Springs Dev.	05-14
37S	1W	WM	27	SENW	2.00	800	Crystal Springs Dev.	05-8
37S	1W	WM	27	NESW	1.00	800	Crystal Springs Dev.	05-13
37S	1W	WM	27	NWSE	1.00	1000	Crystal Springs Dev.	05-30
37S	1W	WM	34	SENW	1.00	1202	Mahar/SIDRB LLC	05-18
37S	1W	WM	34	SENW	1.50	2000	Mahar	04-22
37S	1W	WM	34	SENW	1.00	1202	Mahar/SIDRB LLC	05-21
37S	1W	WM	34	SENW	1.00	1202	Mahar/SIDRB LLC	05-22
37S	1W	WM	34	SENW	1.10	1202	Mahar/SIDRB LLC	05-24
37S	1W	WM	34	SENW	0.90	1202	Mahar/SIDRB LLC	05-24
37S	1W	WM	34	SENW	2.00	1202	Mahar/SIDRB LLC	05-28
38S	1W	WM	18	NESE	0.08	302	Loogman	06-3
38S	1W	WM	18	NWSE	0.50	300	Loogman	06-2
38S	1W	WM	18	NWSE	0.14	100	Galpin	06-2
38S	1W	WM	18	NWSE	0.32	302	Loogman	06-3
Total:					17.54			

7. Transfer Application T-10485 proposes to change the places of use to:

Proposed Places of Use:

IRRIGATION								
Twp	Rng	Mer	Sec	Q-Q	Acres	Tax Lot	Owner Name	Notice
38S	1W	WM	18	SENW	1.50	700	Haugen	04-22
38S	1W	WM	18	NWSE	0.50	300	Loogman	06-2
38S	1W	WM	18	NWSE	0.14	300	Loogman	06-2
38S	1W	WM	18	NWSE	0.40	302	Loogman	06-3
39S	2E	WM	20	NESW	1.00	506	Peterson	05-7
39S	2E	WM	20	SWNW	2.00	407	Rezek	05-8
39S	2E	WM	19	NENE	0.30	131	Gonzales-Urien	05-13
39S	2E	WM	19	NWNE	0.70	131	Gonzales-Urien	05-13
39S	2E	WM	20	SWNW	1.00	406	Gibbs	05-14
39S	2E	WM	19	SESE	1.00	120	Johnson	05-18
39S	2E	WM	19	SESE	1.00	2102	Lofthouse	05-21
39S	2E	WM	19	NWSE	0.90	100	Sockman	05-22
39S	2E	WM	19	SWSE	0.10	100	Sockman	05-22
39S	2E	WM	19	SWNE	1.40	108	Eckert	05-24
39S	2E	WM	19	SENE	0.60	108	Eckert	05-24
39S	2E	WM	19	SWNE	2.00	105	Milroy	05-28
39S	2E	WM	19	SENE	1.00	106	Meek	05-30
39S	2E	WM	19	NESE	0.90	111	Algozaibi	05-34
39S	2E	WM	20	NWSW	1.10	502	Algozaibi	05-34
Total:					17.54			

8. The portion of the supplemental right to be transferred is as follows:

Certificate: 83727 in the name of U. S. Bureau of Reclamation

Use: SUPPLEMENTAL IRRIGATION of 39.95 acres

Priority Dates: June 8, 1953 for Soda Creek and Little Beaver Creek and September 6, 1915 for all other streams.

Authorized Source, Tributaries and description of points of diversion:

Source	Tributary	Twp	Rng	Mer	Sec	Q-Q	Measured Distances
Emigrant Creek and Emigrant Reservoir	Bear Creek	39S	2E	WM	20	SESE	The point of diversion is located at the outlet of Emigrant Reservoir.
South Fork Little Butte Creek	Little Butte Creek	37S	4E	WM	16	SESE	1240 FEET NORTH AND 1100 FEET WEST FROM THE SE 1/4 CORNER OF SECTION 16
Conde Creek	South Fork Little Butte Creek	38S	3E	WM	9	SWSW	1320 FEET NORTH AND 600 FEET EAST FROM THE SW CORNER OF SECTION 9
Dead Indian Creek	South Fork Little Butte Creek	38S	3E	WM	15	SESW	1310 FEET NORTH AND 1100 FEET WEST FROM THE SOUTH 1/4 CORNER OF SECTION 15
Daley Creek	South Fork Little Butte Creek	37S	4E	WM	34	SWSE	750 FEET NORTH AND 480 FEET EAST FROM THE SOUTH 1/4 CORNER OF SECTION 34
Beaver Dam Creek	South Fork Little Butte Creek	38S	4E	WM	4	NESW	2000 FEET NORTH AND 1800 FEET EAST FROM THE SW CORNER OF SECTION 4

Source	Tributary	Twp	Rng	Mer	Sec	Q-Q	Measured Distances
Pole Bridge Creek	South Fork Little Butte Creek	37S	4E	WM	28	SENW	1380 FEET SOUTH AND 2000 FEET EAST FROM THE NW CORNER OF SECTION 28
Deadwood Creek	South Fork Little Butte Creek S	38S	4E	WM	6	NESE	Not specified on certificate.
Keene Creek and Keene Creek Reservoir	Jenny Creek	39S	3E	WM	16	SESE	HYATT RESERVOIR; 15 FEET NORTH AND 1200 FEET WEST FROM THE SE CORNER OF SECTION 16
Keene Creek and Keene Creek Reservoir	Jenny Creek	39S	3E	WM	20	SESE	REDIVERSION AT LITTLE HYATT POOL DIVERSION; 800 FEET NORTH AND 750 FEET WEST FROM THE SE CORNER OF SECTION 20
Keene Creek and Keene Creek Reservoir	Jenny Creek	39S	3E	WM	33	SWSW	KEENE CREEK DIVERSION DAM (beginning of Green Springs Tunnel); 1200 FEET NORTH AND 1200 FEET EAST FROM THE SW CORNER OF SECTION 33
Grizzly Creek and Howard Prairie Reservoir	Jenny Creek	38S	4E	WM	32	E1/2 of SW1/4	Not specified on certificate
Soda Creek	Grizzly Creek	39S	4E	WM	8	SWNW	2200 FEET SOUTH AND 60 FEET EAST FROM THE NW CORNER OF SECTION 8
Little Beaver Creek	Jenny Creek	39S	4E	WM	19	SESW	600 FEET NORTH AND 1930 FEET EAST FROM THE SW CORNER OF SECTION 19

Authorized Places of Use:

SUPPLEMENTAL IRRIGATION								
Twp	Rng	Mer	Sec	Q-Q	Acres	Tax Lot	Owner Name	Notice
38S	1W	WM	6	NWSW	0.60	1700	Culbertson	06-13
38S	1W	WM	6	NWSW	0.20	1700	Culbertson	06-13
38S	1W	WM	16	SWNE	1.00	800	Huntley Enterprises	06-15
38S	1W	WM	16	SWNE	1.50	3700	MBR Pacific	06-16
38S	1W	WM	18	NWSE	0.32	302	Loogman	06-3
38S	1W	WM	18	NWSE	0.08	302	Loogman	06-3
38S	1W	WM	18	NWSE	0.50	302	Loogman	06-2
38S	1W	WM	18	NWSE	0.14	302	Loogman	06-2
38S	1W	WM	22	NWNE	1.46	1400	Rhino Excavation	06-7
38S	1W	WM	22	SWNE	1.04	1400	Rhino Excavation	06-7
38S	1W	WM	22	SENE	0.40	1700	Whitely	06-5
38S	1W	WM	23	NESE	3.76	300	Oak Valley Limited	04-50
38S	1W	WM	23	NWSE	0.20	300	Oak Valley Limited	04-50
38S	1W	WM	23	NWSE	1.50	301	City of Talent	07-9
38S	1W	WM	23	NWSE	0.10	301	City of Talent	07-8
38S	1W	WM	23	SWSE	2.00	300	Oak Valley Limited	04-50
38S	1W	WM	23	SESE	2.30	300	Oak Valley Limited	04-50
38S	1W	WM	25	NWSW	1.90	7800	Cota Homes	06-11
38S	1W	WM	25	NWSE	0.50	100	C. A. Galpin	06-3
38S	1W	WM	25	NWSE	1.30	102	C. A. Galpin	06-11

SUPPLEMENTAL IRRIGATION								
Twp	Rng	Mer	Sec	Q-Q	Acres	Tax Lot	Owner Name	Notice
38S	1W	WM	25	NWSE	0.50	100	C. A. Galpin	06-2
38S	1W	WM	26	NENE	0.07	1800	Fidler	06-10
38S	1W	WM	26	SENE	0.58	1800	Fidler	06-10
38S	1W	WM	26	SENE	6.80	2200	City of Talent	07-4
38S	1W	WM	26	SENE	0.70	1900	Dardon/Fahel	06-12
38S	1W	WM	26	SWNW	1.40	2200	City of Talent	07-4
38S	1W	WM	26	NESE	1.00	900	City of Talent	07-3
38S	1W	WM	26	NESE	1.80	900	City of Talent	07-4
38S	1W	WM	30	NENE	1.00	2401	Jones	06-14
38S	1W	WM	36	NWNE	1.90	1099	City of Talent	07-8
38S	2W	WM	2	SWSE	0.20	1200	Hunt	06-16
39S	1E	WM	10	NWNW	0.10	2600	Mindlin	06-11
39S	1E	WM	10	SWNW	0.50	2600	Mindlin	06-11
39S	1E	WM	14	NENW	0.10	500	IPCO Development	05-37
39S	1E	WM	14	NENW	1.30	600	IPCO Development	05-37
39S	1E	WM	14	NWSW	1.20	600	Cota Homes	06-11
Total:					39.95			

9. Transfer Application T-10485 proposes to change the places of use to:

Proposed Places of Use:

SUPPLEMENTAL IRRIGATION								
Twp	Rng	Mer	Sec	Q-Q	Acres	Tax Lot	Owner Name	Notice
38S	1W	WM	2	SESE	0.80	2506	Saddington	06-13
38S	1W	WM	18	NWSE	0.40	302	Loogman	06-3
38S	1W	WM	18	NWSE	0.50	300	Loogman	06-2
38S	1W	WM	20	NWNE	0.65	900	Wiltrout/Frye	06-10
38S	1W	WM	25	NWSE	0.14	300	Loogman	06-2
38S	1W	WM	26	NWSE	0.70	303	Davies/Haddad	06-15
38S	1W	WM	26	SWSE	0.30	303	Davies/Haddad	06-15
38S	2W	WM	2	SWSE	1.00	1200	Hunt	06-16
39S	1E	WM	24	NESW	3.78	603	Fish/Curnow	04-50
39S	1E	WM	24	SESW	4.48	603	Fish/Curnow	04-50
39S	1E	WM	13	SW SW	0.10	2508	Brim	05-37
39S	1E	WM	24	NWNW	1.30	2508	Brim	05-37
39S	1E	WM	10	NENW	0.05	209	Mill Pond Sub. Owners	06-5
39S	1E	WM	10	NENW	0.10	126	Mill Pond Sub. Owners	06-5
39S	1E	WM	10	SESW	0.13	209	Mill Pond Sub. Owners	06-5
39S	1E	WM	10	SESW	0.12	126	Mill Pond Sub. Owners	06-5
39S	1E	WM	11	NESW	5.00	200	Felger	06-11
39S	1E	WM	2	NESW	1.00	217	Scheid Family Trust	06-14
39S	1E	WM	12	NENW	2.00	335	Eddington	07-8
39S	1E	WM	12	NENW	0.70	323	Holland	07-9
39S	1E	WM	12	SESW	.80	323	Holland	07-9
39S	2E	WM	19	SESW	7.60	504	Traynor	07-4
39S	2E	WM	19	NESW	2.50	504	Traynor	06-7
39S	2E	WM	19	NESW	2.40	504	Traynor	07-4
39S	2E	WM	31	SENE	0.70	2402	Crabtree	06-12
39S	2E	WM	32	NWSW	1.70	504	Traynor	07-4
39S	2E	WM	32	NWSW	1.00	1409	Menold	07-3
Total:					39.95			

10. The district permanent transfer application satisfies the criteria of OAR 690-385-4000 contains the information required under OAR 690-385-2000 and includes maps meeting the requirements of OAR 690-385-2200.
11. The water rights are subject to transfer as defined in OAR 690-385-0100(17).
12. The proposed change in places of use will not result in enlargement of the rights.
13. The proposed change in places of use will not result in injury to other water rights.


Conclusions of Law

The proposed changes in place of use as proposed in Transfer Application T-10485 satisfy the requirements of ORS 540.574(3) and 540.580.

Now, therefore, it is ORDERED:

1. The proposed changes in place of use to the water rights evidenced by Certificates 79212 and 83727 are approved.
2. The right to the use of the water is restricted to beneficial use at the place of use described and is subject to all other conditions and limitations contained in Certificates 79212 and 83727 and any related decree.
3. The former places of use shall no longer be irrigated as part of these water rights.
4. The water user shall maintain and operate the existing measurement device and shall make such improvements as may be required by the Department.
5. The approved changes shall be completed and full beneficial use of the water shall be made on or before October 1, 2012.
6. A Claim of Beneficial Use (CBU) shall be submitted by the applicant to the Department by October 1, 2013.
7. Water right certificates 79212 and 83727 are modified. The Department will issue superseding certificates describing the rights when it determines it is necessary for record keeping.

Dated at Salem, Oregon this 27 day of June, 2011.



Dwight French, Water Right Services Administrator for
PHILLIP C. WARD, DIRECTOR

Mailing Date: JUN 29 2011

STATE OF OREGON
COUNTY OF JACKSON
CERTIFICATE OF WATER RIGHT

THIS CERTIFICATE ISSUED TO

TALENT IRRIGATION DISTRICT
P.O. BOX 467
TALENT, OREGON 97540

confirms the right to use the waters of:

EMIGRANT CREEK, a tributary of BEAR CREEK, at a rate limited to 40 CUBIC FEET PER SECOND (CFS), the point of diversion is located at the toe of Emigrant Dam being within the SESE of Section 20, Township 39 South, Range 2 East, W.M., with a priority date of MAY 23, 1912

MCDONALD CREEK, a tributary of LITTLE APPLGATE RIVER, at a rate limited to 11 CFS), the point of diversion is located - into McDonald Creek Canal - 700 FEET NORTH AND 300 FEET WEST OF SE CORNER OF SECTION 10, being within the SESE of Section 10, Township 40 South, Range 1 West, W.M., with a priority date of AUGUST 20, 1915

GREELEY CREEK, a tributary of LITTLE APPLGATE RIVER, at a rate limited to 4 CFS, the point of diversion is located - into McDonald Creek Canal - 2400 FEET NORTH AND 2300 FEET WEST OF SE CORNER OF SECTION 3, being within the NWSE of Section 3, Township 40 South, Range 1 West, W.M., with a priority date of AUGUST 20, 1915

BEAR CREEK, a tributary of ROGUE RIVER, at a rate limited to 55 CFS, the point of diversion is located - Oak Street Dam - 150 FEET NORTH AND 2020 FEET EAST FROM SW CORNER OF SECTION 33, being within the SESW of Section 33, Township 38 South, Range 1 East, W.M., with a priority date of JULY 31, 1915

NEIL CREEK, a tributary of BEAR CREEK, at a rate limited to 12 CFS, the point of diversion is located - into Ashland Lateral - 600 FEET NORTH AND 1350 FEET EAST FROM SW CORNER OF SECTION 30, being within the SESW of Section 30, Township 39 South, Range 2 East, W.M., with a priority date of JULY 31, 1915

ASHLAND CREEK, a tributary of BEAR CREEK, at a rate limited to 8 CFS, the point of diversion is located - 710 FEET SOUTH AND 2000 FEET EAST FROM NW CORNER OF SECTION 4, being within the NENW of Section 4, Township 39 South, Range 1 East, W.M., with a priority date of JULY 31, 1915

T-9616
T-9316 Δ Pou V 58 p 324 Page 1 of 18
T-9837
L-666
T-LS11
T-10043

L-768 T-10277
L-786 T-10485 79212
L-785
L-784
L-769

EMIGRANT CREEK, a tributary of BEAR CREEK, at a rate limited to 10 CFS, the point of diversion is located - into Ashland Lateral - 520 FEET NORTH AND 1900 FEET WEST OF E1/4 CORNER OF SECTION 2, being within the SWNE of Section 2, Township 40 South, Range 2 East, W.M., with a priority date of JULY 31, 1915

WAGNER CREEK, a tributary of BEAR CREEK, at a rate limited to 12 CFS, the points of diversion are located - into the Upper West Lateral - 100 FEET NORTH AND 1800 FEET WEST FROM SE CORNER OF SECTION 2, being within the SWSE of Section 2, Township 39 South, Range 1 West, W.M.; into the West Lateral - 600 FEET NORTH AND 3600 FEET WEST FROM SE CORNER OF SECTION 35, being within the SESW of Section 35, Township 38 South, Range 1 West, W.M.; with a priority date of JULY 31, 1915

ANDERSON CREEK, a tributary of BEAR CREEK, at a rate limited to 5 CFS, the points of diversion are located - 2100 FEET NORTH AND 600 FEET WEST OF SE CORNER OF SECTION 33, being within the NESE of Section 33; - into the West Lateral - 800 FEET SOUTH AND 2400 FEET EAST FROM NW CORNER OF SECTION 34, being within the NENW of Section 34; and - into the Talent Middle Canal - 4000 FEET NORTH AND 2500 FEET EAST FROM SW CORNER OF SECTION 27, being within NENW of Section 27, all within Township 38 South, Range 1 West, W.M., with a priority date of JULY 31, 1915

COLEMAN CREEK, a tributary of BEAR CREEK, at a rate limited to 2.5 CFS, the points of diversion are located - 2100 FEET SOUTH AND 1500 FEET EAST FROM NW CORNER OF SECTION 20, being within the SENW of Section 20, Township 38 South, Range 1 West, W.M., and - into the Talent Middle Canal - 900 FEET NORTH AND 1100 FEET WEST FROM SE CORNER OF SECTION 17, being within the SESE of Section 17, Township 38 South, Range 1 West, W.M., with a priority date of SEPTEMBER 6, 1915

KENUTCHEN CR (Knudsen Cr), a tributary of BEAR CREEK, at a rate limited to 1 CFS, the point of diversion is located - 1450 FEET SOUTH AND 700 FEET EAST OF NW CORNER OF SECTION 18, being within the SWNW of Section 18, Township 38 South, Range 1 East, W.M., with a priority date of SEPTEMBER 6, 1915

MEYERS CR(Myers Cr), a tributary of BEAR CREEK, at a rate limited to 5 CFS, the point of diversion is located - 700 FEET NORTH AND 20 FEET WEST OF SE CORNER OF SECTION 20, being within the SESE of Section 20, Township 38 South, Range 1 East, W.M., with a priority date of SEPTEMBER 6, 1915

BUTLER CR, a tributary of BEAR CREEK, at a rate limited to 5 CFS, the point of diversion is located - 2500 FEET SOUTH AND 2000 FEET EAST FROM NW CORNER OF SECTION 28, being within the SENW of Section 28, Township 38 South, Range 1 East, W.M., with a priority date of SEPTEMBER 6, 1915

KEENE CREEK and KEENE CREEK RESERVOIR, (also known as HYATT RESERVOIR), constructed under Permit R-214, tributaries of JENNY CREEK in the KLAMATH RIVER

BASIN, at a rate limited to 100 CFS, with a priority date of MAY 23, 1912

KEENE CR , a tributary of JENNY CREEK, at an additional rate limited to 36 CFS, the points of diversion are located - at Hyatt Reservoir - 15 FEET NORTH AND 1200 FEET WEST OF SE CORNER OF SECTION 16, being within the SESE of Section 16, Township 39 South, Range 3 East, W.M.; - rediversion at Little Hyatt Pool Diversion - 800 FEET NORTH AND 750 FEET WEST OF SE CORNER OF SECTION 20, being within the SESE of Section 20, Township 39 South, Range 3 East, W.M.; - rediversion at Keene Cr. Diversion Dam (beginning point of Green Springs Tunnel) - 1200 FEET NORTH AND 1200 FEET EAST OF SW CORNER OF SECTION 33, being within the SWSW of Section 33, Township 39 South, Range 3 East, W.M.; with a priority date of SEPTEMBER 6, 1915

EMIGRANT RESERVOIR , a tributary of EMIGRANT CREEK, constructed under permit R-478, the point of diversion is located at the toe of Emigrant Dam being within the SESE of Section 20, Township 39 South, Range 2 East, W.M., with a priority date of JANUARY 27, 1920

for PRIMARY IRRIGATION OF 13,309.6 ACRES, AND SUPPLEMENTAL IRRIGATION FROM ALL SOURCES, AND FOR DOMESTIC USE FOR CITY OF ASHLAND FROM NEIL CREEK AND KEENE CREEK THROUGH THE ASHLAND LATERAL.

This right was perfected under Permits 1382, 1383 and 4537. The date of priority is as listed for each source. This right is limited to not more than the amount specified for each source, and not to exceed 166.4 CFS from all sources; or its equivalent in case of rotation, measured at the point of diversion from each source.

Furthermore, the diversions from Bear Creek, including Ashland Creek, Neil Creek, Emigrant Creek, Anderson Creek and Wagner Creek, with the priority date of July 31, 1915, shall not exceed 87 CFS at one time, and further, the diversions from Bear Creek, including Ashland Creek and Neil Creek shall not exceed 55 CFS at one time.

The amount of water used for irrigation together with the amount secured under any other prior right existing for the same lands, is limited to a diversion of ONE-EIGHTIETH of one cubic foot per second (or its equivalent) for each acre irrigated during the irrigation season of each year.

The use shall conform to such reasonable rotation system as may be ordered by the proper state officer.

A description of the place of use to which this right is appurtenant is as follows:

PRIMARY		Total
QTR - QTR	ACRES	
SE SW	9.5	
SW SE	13.3	
SE SE	1.2	
SECTION 33		24.0
SW SW	2.6	
SE SW	5.2	
SW SE	0.7	
SECTION 34		8.5
TOWNSHIP 37 SOUTH, RANGE 2 WEST, W.M.		
SW SW	20.5	
SE SW	25.3	
NE SE	13.6	
NW SE	9.3	
SW SE	16.3	
SE SE	12.1	
SECTION 1		97.1
SW NE	33.4	
SW NW	39.2	
SE NW	28.9	
NE SW	28.3	
NW SW	29.5	
SW SW	5.9	
SE SW	37.2	
NE SE	21.3	
NW SE	32.2	
SW SE	14.2	
SE SE	9.5	
SECTION 2		279.6
NE NE	22.3	
NW NE	13.3	
SW NE	7.5	
SE NE	25.5	
NE NW	9.4	
NW NW	11.0	
SW NW	0.0	
NE SE	11.1	
SE SE	0.9	
SECTION 3		101.0
NE NE	18.3	
NW NE	28.0	
SW NE	5.4	
SE NE	7.2	
NE NW	5.4	
SECTION 4		64.3
SW NE	0.2	
SE NE	9.1	
NE SE	28.7	
SE SE	14.3	
SECTION 10		52.3
TOWNSHIP 38 SOUTH, RANGE 2 WEST, W.M.		

QTR - QTR	ACRES	Total
NE NE	5.0	
NW NE	31.6	
SW NE	19.8	
SE NE	32.0	
NE NW	33.2	
NW NW	8.6	
SW NW	21.7	
SE NW	29.8	
NE SW	23.7	
NW SW	33.4	
SW SW	32.9	
SE SW	39.6	
NE SE	24.5	
NW SE	15.0	
SW SE	39.5	
SE SE	36.5	
SECTION 11		426.8
NE NE	19.6	
NW NE	2.2	
SW NE	1.4	
SE NE	32.3	
NE NW	28.5	
NW NW	9.6	
SW NW	17.8	
SE NW	13.1	
NE SW	21.3	
NW SW	13.6	
SW SW	30.4	
SE SW	33.7	
NE SE	30.3	
NW SE	36.8	
SW SE	8.6	
SE SE	16.8	
SECTION 12		316.0
NW NE	20.8	
NE NW	29.9	
NW NW	30.4	
SW NW	11.4	
SECTION 13		92.5
NE NE	31.7	
NW NE	18.6	
SW NE	0.1	
SE NE	1.9	
NE NW	15.1	
NW NW	26.5	
SW NW		
SECTION 14		93.9
NE NE	17.4	
SECTION 15		17.4
TOWNSHIP 38 SOUTH, RANGE 2 WEST, W.M.		

S

QTR - QTR	ACRES	Total
NW NW	22.2	
SW NW	7.4	
NW SW	9.0	
SW SW	30.8	
SE SW	1.0	
SECTION 1		70.4
SW NE	0.8	
SE NE	24.3	
NW SW	23.0	
SW SW	18.7	
NE SE	38.6	
NW SE	0.9	
SE SE	30.6	
SECTION 2		136.9
NE SW	13.0	
SE SW	31.2	
NE SE	38.0	
NW SE	38.5	
SW SE	35.9	
SE SE	26.9	
SECTION 3		183.5
NW SW	3.6	
SW SW	40.0	
SE SW	7.3	
SECTION 6		50.9
SW NE	6.5	
NE NW	0.7	
NW NW	5.3	
SW NW	0.1	
SE NW	3.0	
NE SW	36.4	
NW SW	16.8	
SW SW	25.4	
SE SW	36.5	
NE SE	32.8	
NW SE	37.0	
SW SE	29.7	
SE SE	32.4	
SECTION 7		262.6
NE SW	29.2	
NW SW	31.5	
SW SW	40.0	
SE SW	35.2	
NE SE	29.0	
NW SE	28.7	
SW SE	39.4	
SE SE	35.2	
SECTION 8		268.2
NE SW	1.5	
NW SW	18.0	
SW SW	32.2	
SE SW	32.6	
SECTION 9		84.3
TOWNSHIP 38 SOUTH, 1 WEST, W.M.		

QTR - QTR	ACRES	Total
NE NE	35.7	
NW NE	34.8	
SW NE	15.2	
SE NE	36.6	
NE NW	24.9	
NW NW	4.8	
NE SE	38.2	
NW SE	2.3	
SE SE	23.9	
SECTION 10		216.4
NE NE	26.5	
NW NE	29.2	
SW NE	35.6	
SE NE	33.4	
NE NW	37.4	
NW NW	37.3	
SW NW	35.7	
SE NW	35.6	
NE SW	38.1	
NW SW	39.8	
SW SW	26.3	
SE SW	38.5	
NE SE	38.6	
NW SE	40.0	
SW SE	40.0	
SE SE	39.0	
SECTION 11		571.0
NE NW	8.9	
NW NW	37.3	
SW NW	25.8	
SE NW	9.0	
NE SW	16.7	
NW SW	27.8	
SW SW	37.0	
SE SW	24.8	
NW SE	1.0	
SW SE	12.0	
SECTION 12		200.3
NE NE	2.3	
NW NE	36.1	
SW NE	38.0	
SE NE	35.6	
NE NW	36.8	
NW NW	39.1	
SW NW	35.8	
SE NW	34.3	
NE SW	39.6	
NW SW	37.9	
SW SW	38.2	
SE SW	38.6	
SECTION 13		
TOWNSHIP 38 SOUTH, RANGE 1 WEST, W.M.		

QTR - QTR	ACRES	Total
NE SE	40.0	
NW SE	35.2	
SW SE	39.5	
SE SE	39.6	
SECTION 13		566.6
NE NE	29.3	
NW NE	35.0	
SW NE	17.9	
SE NE	33.2	
NE NW	23.7	
NW NW	3.7	
SW NW	0.4	
SE NW	26.8	
NE SW	12.2	
NW SW	6.0	
NE SE	32.5	
NW SE	33.8	
SW SE	10.8	
SE SE	13.3	
SECTION 14		278.6
NE NE	6.8	
SE NE	0.5	
NE SW	19.8	
NW SW	29.4	
SW SW	39.7	
SE SW	35.8	
NW SE	6.0	
SW SE	33.2	
SE SE	6.6	
SECTION 15		177.8
NW NE	4.3	
SW NE	25.6	
SE NE	4.6	
NE NW	35.2	
NW NW	36.8	
SW NW	35.5	
SE NW	39.4	
NE SW	38.7	
NW SW	35.4	
SW SW	31.2	
SE SW	32.8	
NE SE	33.0	
NW SE	34.8	
SW SE	38.2	
SE SE	36.7	
SECTION 16		462.2
NE NE	37.9	
NW NE	38.4	
SW NE	35.5	
SE NE	35.5	
SECTION 17		

TOWNSHIP 38 SOUTH, RANGE 1 WEST, W.M.

	QTR - QTR	ACRES	Total
	NE NW	38.0	
	NW NW	40.0	
	SW NW	13.0	
	SE NW	17.7	
	NE SW	22.0	
	NW SW	9.6	
	SW SW	26.0	
	SE SW	22.7	
	NE SE	26.4	
	NW SE	37.5	
	SW SE	26.7	
S	SE SE	26.5	
	SECTION 17		453.4
	NE NE	36.4	
	NW NE	17.9	
	SW NE	2.0	
	SE NE	18.8	
	NE NW	14.1	
	NW NW	3.7	
	SE SE	24.7	
	SECTION 18		117.6
	NE NE	29.8	
S	NW NE	26.0	
	SW NE	19.0	
	SE NE	28.8	
	NE NW	14.9	
	NW NW	17.0	
	SE NW	3.3	
	NE SE	11.8	
	NW SE	3.6	
	SECTION 20		154.2
	NE NE	38.8	
	NW NE	31.3	
	SW NE	1.2	
	SE NE	30.1	
	NE NW	16.5	
	NW NW	21.0	
	SW NW	12.0	
	SE NW	2.0	
	NE SE	28.1	
	NW SE	1.0	
	SW SE	6.1	
	SE SE	35.3	
	SECTION 21		223.4
	NE NE	30.6	
	NW NE	35.8	
S	SW NE	38.0	
	SE NE	35.6	
	NE NW	38.6	
	NW NW	39.5	
	SW NW	38.0	

SECTION 22
TOWNSHIP 38 SOUTH, RANGE 1 WEST, W.M.

	QTR - QTR	ACRES	Total
S	SE NW	36.5	
S	NE SW	35.0	
	NW SW	34.4	
	SW SW	35.1	
S	SE SW	39.7	
	NE SE	36.4	
S	NW SE	36.5	
S	SW SE	35.1	
S	SE SE	40.0	
	SECTION 22		584.8
	NE NE	15.4	
	NW NE	10.2	
	SW NE	9.2	
	SE NE	29.3	
	NW NW	2.0	
	SW NW	27.3	
	SE NW	14.1	
	NE SW	19.9	
	NW SW	24.5	
S	SW SW	14.6	
	SE SW	0.3	
	NE SE	12.8	
	NW SE	20.2	
	SW SE	2.4	
	SE SE	9.3	
	SECTION 23		211.5
	NE NE	40.0	
	NW NE	39.9	
	SW NE	33.1	
	SE NE	36.8	
	NE NW	35.9	
	NW NW	33.6	
	SW NW	28.0	
	SE NW	39.6	
	NE SW	35.1	
	NW SW	29.3	
	SW SW	4.7	
	SE SW	29.4	
	NE SE	40.0	
	NW SE	35.2	
	SW SE	36.0	
	SE SE	39.4	
	SECTION 24		536.0
S	NE NE	39.0	
S	NW NE	22.5	
S	SW NE	1.5	
S	SE NE	18.0	
	NW NW	2.0	
	SW NW	14.3	
	SE NW	4.3	

SECTION 25
TOWNSHIP 38 SOUTH, RANGE 1 WEST, W.M.

	QTR - QTR	ACRES	Total
	NE SW	24.5	
	NW SW	19.2	
	SW SW	35.4	
	SE SW	30.6	
	NE SE	0.0	
	NW SE	10.6	
	SW SE	24.1	
	SE SE	13.1	
	SECTION 25		259.1
S	NE NE	14.0	
	NW NE	0.1	
S	SW NE	4.2	
	SE NE	16.5	
S	NE NW	4.0	
S	NW NW	17.9	
S	SW NW	25.4	
	SE NW	2.4	
S	NE SW	14.2	
S	NW SW	32.9	
S	SW SW	29.2	
S	SE SW	31.3	
S	NE SE	33.3	
S	NW SE	21.5	
	SW SE	32.9	
	SE SE	24.0	
	SECTION 26		303.8
S	NE NE	36.2	
S	NW NE	36.4	
S	SW NE	36.5	
S	SE NE	35.3	
S	NE NW	36.9	
	NW NW	34.6	
S	SW NW	38.4	
S	SE NW	39.6	
S	NE SW	39.1	
S	NW SW	32.8	
	SW SW	35.3	
S	SE SW	37.5	
S	NE SE	35.7	
S	NW SE	30.2	
S	SW SE	37.4	
S	SE SE	39.0	
	SECTION 27		580.9
	NE NE	31.1	
	SE NE	19.8	
	NE SE	30.6	
	NW SE	3.9	
	SE SE	25.5	
	SECTION 28		110.9
	TOWNSHIP 38 SOUTH, RANGE 1 WEST, W.M.		

	QTR - QTR	ACRES	Total
	NE NE	2.8	
	SE NE	6.5	
S	NE SE	7.5	
	NW SE	8.6	
	SW SE	0.4	
	SECTION 33		25.8
S	NE NE	26.4	
S	NW NE	36.1	
S	SW NE	35.3	
S	SE NE	35.7	
S	NE NW	32.9	
S	NW NW	13.4	
S	SW NW	10.6	
S	SE NW	13.6	
S	NE SW	21.5	
S	NW SW	25.5	
	SW SW	0.3	
	NE SE	29.8	
	NW SE	32.0	
	SW SE	27.5	
	SE SE	28.0	
	SECTION 34		368.6
	NE NE	3.0	
	NW NE	16.7	
S	SW NE	10.0	
	SE NE	1.6	
S	NE NW	26.7	
S	NW NW	15.3	
S	SW NW	15.4	
S	SE NW	26.3	
S	NE SW	32.7	
S	NW SW	26.7	
	SW SW	38.0	
S	SE SW	28.2	
	NW SE	12.3	
	SECTION 35		252.9
	NE NE	22.5	
	NW NE	30.4	
	SW NE	2.7	
	SE NE	2.2	
	NE NW	17.6	
	NW NW	10.3	
	SECTION 36		85.7
	TOWNSHIP 38 SOUTH, RANGE 1 WEST, W.M.		
	NW NE	5.7	
	SW NE	27.3	
	SE NE	17.7	
	NE NW	16.2	
	NW NW	38.8	
	SECTION 19		
	TOWNSHIP 38 SOUTH, RANGE 1 EAST, W.M.		

QTR - QTR	ACRES	Total
SW NW	36.7	
SE NW	38.0	
NE SW	39.5	
NW SW	40.0	
SW SW	25.5	
SE SW	38.0	
NE SE	30.5	
NW SE	37.7	
SW SE	37.9	
SE SE	38.1	
SECTION 19		467.6
NE SW	1.7	
NW SW	4.7	
SW SW	40.0	
SE SW	34.8	
NW SE	3.5	
SW SE	15.9	
SE SE	6.7	
SECTION 20		107.3
SW SW	36.6	
SE SW	1.0	
SECTION 21		37.6
NW NW	3.5	
SW NW	7.3	
SECTION 27		10.8
SW NE	27.4	
SE NE	20.7	
NE NW	1.0	
NW NW	38.9	
SW NW	35.4	
SE NW	32.0	
NE SW	0.5	
NW SW	35.4	
SW SW	19.6	
SECTION 28		210.9
NE NE	34.3	
NW NE	34.3	
SW NE	36.5	
SE NE	35.4	
NE NW	36.0	
NW NW	26.7	
SW NW	38.2	
SE NW	33.3	
NE SW	34.1	
NW SW	38.3	
SW SW	28.8	
SE SW	32.7	
NE SE	34.6	
NW SE	36.1	
SW SE	32.5	
SE SE	37.6	
SECTION 29		549.4
TOWNSHIP 38 SOUTH, RANGE 1 EAST, W.M.		

S
S
S
S

S

QTR - QTR	ACRES	Total
NE NE	35.4	
NW NE	34.1	
SW NE	20.8	
SE NE	28.3	
NE NW	10.5	
NW NW	25.0	
SW NW	29.2	
SE NW	26.2	
NE SW	32.7	
NW SW	7.2	
SW SW	2.0	
SE SW	11.2	
NE SE	30.7	
NW SE	23.7	
SW SE	24.3	
SE SE	23.3	

SECTION 30 364.6

NE NE	7.0
NW NE	6.8
SE NE	2.9
NE NW	8.6
NW NW	9.3
SW NW	8.6
SE NW	0.7
SW SE	4.3
SE SE	7.3

SECTION 31 55.5

NE NE	27.5
NW NE	38.0
SW NE	20.5
SE NE	38.9
NE NW	29.3
NW NW	25.0
SW NW	10.1
SE NW	9.9
NE SW	25.9
NW SW	4.9
SW SW	22.3
SE SW	28.4
NE SE	20.1
NW SE	7.7
SW SE	9.2
SE SE	15.4

SECTION 32 333.1

SE NE	10.5
SW NW	14.3
SE NW	12.8
NE SW	24.5
NW SW	16.2
SW SW	12.6
SE SW	10.7

SECTION 33
TOWNSHIP 38 SOUTH, RANGE 1 EAST, W.M.

S
S
S
S
S
S
S

S
S

	QTR - QTR	ACRES	Total
	NE SE	34.9	
	NW SE	22.4	
	SW SE	29.2	
	SE SE	38.8	
	SECTION 33		226.9
	NW SW	16.5	
	SW SW	37.9	
	SECTION 34		54.4
	TOWNSHIP 38 SOUTH, RANGE 1 EAST, W.M.		
	NW NE	4.6	
	SW NE	1.5	
S	NE NW	12.3	
S	NW NW	33.2	
S	SW NW	19.4	
S	SE NW	12.2	
S	NE SW	5.4	
	NW SW	0.1	
S	SE SW	0.1	
S	NW SE	1.4	
S	SW SE	5.2	
	SECTION 2		95.4
	NE NE	17.8	
S	NW NE	7.8	
	SE NE	0.2	
	SECTION 3		25.8
	SE SE	1.7	
	SECTION 11		1.7
	NE NE	0.1	
	SECTION 14		0.1
	TOWNSHIP 39 SOUTH, RANGE 1 WEST, W.M.		
	SW NW	34.0	
S	NW SW	29.9	
	SW SW	40.0	
	SECTION 2		103.9
	NE NE	9.0	
	NW NE	22.0	
	SW NE	33.4	
	SE NE	34.6	
	NE NW	35.9	
	NW NW	39.9	
	SW NW	21.2	
	SE NW	32.2	
	NE SW	16.1	
	NW SW	21.1	
	SW SW	12.6	
	SE SW	14.9	
S	NE SE	37.0	
	NW SE	36.3	
	SW SE	18.8	
	SE SE	29.7	
	SECTION 3		414.7
	TOWNSHIP 39 SOUTH, RANGE 1 EAST, W.M.		

	QTR - QTR	ACRES	Total
	NE NE	21.1	
	NW NE	3.4	
S	SW NE	2.7	
	SE NE	0.7	
S	SE NW	0.5	
	SECTION 4		28.4
S	NW NE	4.1	
S	NE NW	5.4	
	NW NW	8.6	
	SECTION 5		18.1
	NE NE	0.3	
	SECTION 9		0.3
	NE NE	23.8	
	NW NE	15.8	
	SW NE	19.4	
	SE NE	24.1	
	NE NW	10.7	
	NW NW	17.2	
	SW NW	5.8	
	SE NW	11.6	
	NE SW	15.9	
	SE SW	7.6	
	NE SE	32.6	
	NW SE	15.8	
	SW SE	0.5	
	SE SE	11.1	
	SECTION 10		211.9
	NW NW	28.0	
S	SW NW	24.4	
	SE NW	2.3	
	NE SW	12.7	
	NW SW	28.5	
	SW SW	11.6	
	SE SW	11.3	
	NW SE	16.2	
	SW SE	13.7	
	SE SE	1.4	
	SECTION 11		150.1
S	NW NW	13.0	
	SW NW	32.6	
S	SE NW	10.0	
S	NE SW	10.2	
	NW SW	4.4	
S	SW SW	5.1	
S	SE SW	9.8	
	SECTION 13		85.1
	NE NE	4.2	
	NW NE	5.0	
	SW NE	15.2	
	SE NE	4.0	
	SECTION 14		

TOWNSHIP 39 SOUTH, RANGE 1 EAST, W.M.

	QTR - QTR	ACRES	Total
	NE NW	7.8	
	NW NW	16.0	
	SW NW	16.0	
	SE NW	6.5	
	NE SW	8.9	
	NW SW	12.6	
	SW SW	23.2	
	SE SW	28.6	
	NE SE	2.1	
	NW SE	1.2	
	SW SE	27.0	
	SE SE	18.0	
	SECTION 14		196.3
	NE NE	2.2	
	NW NE	1.7	
	SW NE	19.0	
	SE NE	3.7	
	SE NW	4.7	
	NE SW	4.6	
	SE SW	1.1	
	NE SE	13.3	
	NW SE	22.1	
	SW SE	2.7	
	SE SE	8.8	
	SECTION 15		83.9
	NE NE	2.2	
	SECTION 22		2.2
	NW NE	32.1	
	NE NW	30.3	
S	NW NW	21.4	
	SE NW	18.1	
	SECTION 23		101.9
	TOWNSHIP 39 SOUTH, RANGE 1 EAST, W.M.		
			13309.6


S A portion of this right may be supplemental to a right having an earlier priority date.

If certain lands within this water right are found to have had legally exercised water rights that have a priority date senior to the date of this permit, then this water right shall be considered supplemental to the senior water right. This water right may not be transferred separately from any senior water right existing for the same lands. If the senior water for the same lands is cancelled, then this water right may be transferred as a primary water right.

The right to the use of the water for the above purpose is restricted to beneficial use on the lands or place of use described. The use confirmed herein may be made only at times when sufficient water is available to satisfy all prior rights.

WITNESS the signature of the Water Resources Director,

affixed February 26, 2002.


Paul R. Cleary

Recorded in State Record of Water Right Certificates numbered 79212.

Permit-

Permit No. 25915

***APPLICATION FOR PERMIT**

To Appropriate the Public Waters of the State of Oregon

I, Talent Irrigation District (Name of applicant)

of Talent, Oregon (Mailing address)

State of Oregon, do hereby make application for a permit to appropriate the

following described public waters of the State of Oregon, **SUBJECT TO EXISTING RIGHTS:**

If the applicant is a corporation, give date and place of incorporation organized 1916 under the State Irrigation District Laws

1. The source of the proposed appropriation is Hyatt Prairie Reservoir; Howard Prairie Reservoir; Emigrant Reservoir; several tributaries of South Fork Little Butte Creek, a tributary of Rogue River shown under Remarks (b); several tributaries of Jenny Creek, a tributary of Klamath River shown herein under Remarks (d); and Emigrant Creek, a tributary of Bear Creek, a tributary of Rogue River and Condie Creek

2. The amount of water which the applicant intends to apply to beneficial use is 292 cubic feet per second. 132 cfs diverted into East Lateral at Emigrant Dam and 112 cfs diverted into Emigrant Creek at Emigrant Dam and 48.4 cfs diverted from Emigrant Creek below Green Springs Power Plant

3. The use to which the water is to be applied is irrigation

4. The point of diversion is located ft. and ft. from the corner of below Green Springs power plant for lands irrigated by Ashland Lateral; and at Emigrant Dam for lands irrigated by East Lateral, Emigrant Creek and Talent Lateral from waters stored in Howard Prairie Reservoir, Hyatt Prairie Reservoir and Emigrant Reservoir

being within the of Sec., Tp., R., W. M., in the county of Jackson

5. The Ashland, East, and Talent Laterals and extensions to be 130 miles in length, terminating in the of Sec., Tp., R., W. M., the proposed location being shown throughout on the accompanying map.

DESCRIPTION OF WORKS

Diversion Works—for Ashland Lateral

6. (a) Height of dam 6 feet, length on top 135 feet, length at bottom feet; material to be used and character of construction Compacted earth dike with concrete uncontrolled overflow weir and sluiceway with 10'x10' radial gate.

(b) Description of headgate concrete headworks provided with single 6'x1' slide gate

(c) If water is to be pumped give general description

Diversion works for East Lateral and Emigrant Creek below Emigrant Dam are gates located in Emigrant Dam

*A different form of application is provided where storage works are contemplated.
**Application for permits to appropriate water for the generation of electricity, with the exception of municipalities, must be made to the Hydroelectric Commission. Either of the above forms may be secured, without cost, together with instructions by addressing the State Engineer, Salem, Oregon.

T-10277 1.15/3 TWRK T7783

Remarks: (corrected as of 2/24/58)

(b) Four collection canals, known as (1) Conde Creek Collection Canal; (2) Dead Indian Creek Collection Canal; (3) Daley Creek-Beaver Dam Creek Collection Canal; (4) South Fork Little Butte Creek Collection Canal, would be utilized to divert the water from the tributaries of the South Fork of Little Butte Creek to Howard Prairie Reservoir.

Conde Creek Collection Canal - Diversion point is located in the SW $\frac{1}{4}$ SW $\frac{1}{4}$ Section 9, T. 38 S., R. 3 E., W.M., approximately 1590 feet South 5°00' East from the west quarter corner of Section 9. (Drawing 415-128-227 is in error as to course of Conde Creek; Geological Quad Sheet and field survey of canal location established correct location of diversion point). The Conde Creek Collection Canal, 14,000 feet long, capacity 24 c.f.s., will lead from diversion point to junction with Dead Indian Creek at point in SE $\frac{1}{4}$ SW $\frac{1}{4}$ Section 15, T. 38 S., R. 3 E., W.M., said point being immediately above point of diversion from Dead Indian Creek described below.

Dead Indian Creek Collection Canal - Diversion point is located in the SE $\frac{1}{4}$ SW $\frac{1}{4}$ Section 15, T. 38 S., R. 3 E., W.M., approximately 1670 feet North 35°00' West from the South quarter corner of Section 15. 60 c.f.s. will be diverted from Dead Indian Creek; the Dead Indian Creek Collection Canal, with a capacity of 84 c.f.s., will carry the combined diversion of Conde Creek and Dead Indian Creek in a generally northeasterly direction 3900 feet, over the divide between the Rogue River drainage and the Klamath River drainage, into Howard Prairie Reservoir.

Daley Creek-Beaver Dam Creek Collection Canal - Diversion point from Daley Creek is located in the SW $\frac{1}{4}$ SE $\frac{1}{4}$ Section 34, T. 37 S., R. 4 E., W.M., approximately 750 feet North 23°00' East from the South quarter corner of Section 34; 25 c.f.s. will be diverted from Daley Creek and will be carried by the collection canal southwesterly 13,000 feet to the point of diversion from Beaver Dam Creek; this point is located in the NE $\frac{1}{4}$ SW $\frac{1}{4}$ of Section 4, T. 38 S., R. 4 E., W.M., approximately 2100 feet North 18°00' West from the south quarter corner of Section 4. 40 c.f.s. will be diverted from Beaver Dam Creek, and the collection canal, with a capacity of 65 c.f.s., will continue generally northwesterly 6000 feet to a junction with the South Fork Little Butte Creek Collection Canal at a point in the NW $\frac{1}{4}$ NE $\frac{1}{4}$ of Section 5, T. 38 S., R. 4 E., W.M., crossing Deadwood Creek in a siphon structure.

South Fork Little Butte Creek Collection Canal - Diversion point from South Fork Little Butte Creek is located in the $NE\frac{1}{4}SE\frac{1}{4}$ Section 16, T. 37 S., R. 4 E., W.M., approximately 1350 feet south $38^{\circ}00'$ West of the east quarter corner of Section 16. 65 c.f.s. will be diverted from South Fork Little Butte Creek and will be carried by the collection canal southwesterly 13,000 feet to the point of diversion from Pole Bridge Creek; this point is located in the $NE\frac{1}{4}NW\frac{1}{4}$ Section 28, T. 37 S., R. 4 E., W.M., approximately 1400 feet South $22^{\circ}00'$ West from the north quarter corner of Section 28. 5 c.f.s. plus or minus will be diverted from Pole Bridge Creek and the collection canal, with a capacity of 65 c.f.s. will continue south and westerly 13,000 feet to the point of junction with the Daley Creek-Beaver Dam Creek Collection Canal in the $NW\frac{1}{4}NE\frac{1}{4}$ of Section 5, T. 38 S., R. 4 E., W.M., crossing Beaver Dam Creek in a siphon structure. From this junction point, the collection canal will continue in a southwesterly direction, with a capacity of 130 c.f.s., 5000 feet to the upstream portal of the Deadwood Tunnel, located in the $NE\frac{1}{4}SE\frac{1}{4}$ of Section 6, T. 38 S., R. 4 E., W.M. The waters will then pass from the Rogue River drainage to the Klamath River drainage by way of the Deadwood Tunnel, capacity 130 c.f.s., length 3700 feet, to the outlet of the tunnel, and thence 11,000 feet by way of Grizzly Creek southwesterly into Howard Prairie Reservoir.

(c) Howard Prairie Dam, located in the $E\frac{1}{2}SW\frac{1}{4}$ Section 32, T. 38 S., R. 4 E., W.M., will impound and collect for diversion, all waters of Grizzly Creek (Beaver Creek) and tributaries above the dam.

(d) The Howard Prairie Delivery Canal, capacity 60 c.f.s., has its origin at Howard Prairie Dam and will carry the impounded water from the dam to the Keene Creek Reservoir, located in Section 33, T. 39 S., R. 4 E., W.M. The canal will be about 98,700 feet long, and runs in a generally southwesterly direction, passing through the following sections: 32 and 33, T. 38 S., R. 4 E., W.M.; 4, 8, 9, 15, 16, 21, 28, 29, 30, 31, T. 39 S., R. 4 E., W.M.; 25, 33 and 36, T. 39 S., R. 3 E., W.M.; and 1, 2, 3, and 4, T. 40 S., R. 3 E., W.M. Soda Creek and Little Beaver Creek, tributary to Jenny Creek, will be diverted into the Howard Prairie Delivery Canal. Point of diversion on Soda Creek is located in $SW\frac{1}{4}NW\frac{1}{4}$ Section 8, T. 39 S., R. 4 E., W.M., approximately 2220 feet South $2^{\circ}00'$ East of the northwest section corner of Section 8; 11 c.f.s. will be diverted by the Soda Creek Feeder Canal which will run northeasterly 8400 feet to a junction with the Howard Prairie Delivery Canal in the $NE\frac{1}{4}NW\frac{1}{4}$ of Section 9, T. 39 S., R. 4 E., W.M. Point of diversion on Little Beaver Creek is located in the $SE\frac{1}{4}SW\frac{1}{4}$ Section 19, T. 39 S., R. 4 E., W.M., approximately 880 feet North $48^{\circ}00'$ West from the south quarter corner of Section 19. 24 c.f.s. will be diverted by the Little Beaver Creek Feeder Canal, which will run southwesterly 2800 feet to a junction with the Howard Prairie Delivery Canal in the $SE\frac{1}{4}NW\frac{1}{4}$ of Section 30, T. 39 S., R. 4 E., W.M.

Plan of Development

The system will be an extension and addition to works of Talent Irrigation District.

Howard Prairie Reservoir in Klamath River drainage will be built to a capacity of 62,000 acre-feet. It will secure its water supply from a collection system tapping South Fork Little Butte Creek, Polebridge Creek, Daley Creek, Big Draw Creek, Deadwood Creek and Dead Indian Creek in Rogue River drainage as well as minor tributaries flowing into the reservoir. Howard Prairie delivery canal will transport water into Rogue River drainage, through Green Springs power plant, and into an enlarged Emigrant Reservoir (45,000 acre-feet) for reregulation and storage. Along its route, Howard Prairie delivery canal will pick up water from Soda Creek, Little Beaver Creek, South Fork Little Beaver Creek, Corral Creek, and Keene Creek, all in Klamath River drainage.

Canals will take off from Emigrant Reservoir on the east side of Bear Creek Valley to serve lands of Talent Irrigation District.

In addition to storage at Howard Prairie and Emigrant, the existing Hyatt Prairie Reservoir with a capacity of 16,300 acre-feet will also provide a source of supply. Diversions from several streams entering the valley will also be made.

Green Springs power plant with one unit of 20,000 kw will utilize releases from Howard Prairie and Hyatt Prairie Reservoirs. Water passing through the power plant will be stored in Emigrant Reservoir.

6. Location of area to be irrigated, or place of use (continued)

25915

Sheet 19 of 19

Township North or South	Range E. or W. of Meridian, Variation	Section	Forty-acre Tract		Number Acres To Be Irrigated			
					New	Suppl	Total	
39 S	2 E	30	NE 1/4	SW 1/4	12		12	
					2		2	
				SE	15		15	
				SE		3	3	
						19	19	
						2	2	
			31	NE	NE	4	6	10
				NW		5	6	11
				SE				3
			32	NE	SW	3		3
				SE			6	6
					SE	1		1
				2	9	11		
				6	32	38		
40 S	2 E	33	SW	SW	16		16	
					18		18	
		1	NW	NW	5		5	
			SW			3	28	
		5		NE	20		20	
						3	3	
sheet total					5	12	17	
					128	115	243	
Total					6809	11756	18265	

Municipal or Domestic Supply—

10. (a) To supply the city of

(Name of)

County, having a present population of

and an estimated population of in 19.....

(b) If for domestic use state number of families to be supplied

(Answer questions 11, 12, 13, and 14 in all cases)

11. Estimated cost of proposed works, \$ Emigrant Dam and Reservoir 54,549,000
Construction & rehabilitation of canals and drains 3,600,000

12. Construction work will begin on or before 2 years Total \$ 58,149,000

13. Construction work will be completed on or before 6 years after beginning

14. The water will be completely applied to the proposed use on or before 6 years after beginning construction

Talent Irrigation District
(Signature of applicant)

By R. M. Kent
secretary

Remarks: a) It is requested that the proposed appropriation listed in paragraph 1 above be granted from the waters withdrawn from appropriation by the State Engineer by authority of Chapter 87, Laws of Oregon for 1913, under application numbers 4496, 4497, and 4498, all dated September 6, 1915. It is further requested that the priority date of September 6, 1915 be established for this application.

(b) Two collection canals known as Big Draw-South Fork Collection Canal and Dead Indian Collection Canal would be utilized to divert the waters from the tributaries of the South Fork of Little Butte Creek to Howard Prairie Reservoir. Big Draw-South Fork Collection canal would intercept runoff from South Fork of Little Butte Creek, Big Draw Creek, Daley Creek, Deadwood Creek, Polebridge Creek, and other unnamed streams and springs.

South Fork Collection Canal with a capacity of 76 cfs will divert from the South Fork of Little Butte Creek 1137.0 feet N. 20° 01' W. of NE corner sec. 20, T. 37 S., R. 3 E. and will extend from the point of diversion to the outlet of Big Draw siphon, a distance of 16,100 feet.

Big Draw Collection Canal will divert 30 cfs from Daley Creek at a point of diversion 500 feet N. 18° 01' E. from SW corner sec. 34, T. 37 S., R. 3 E. and cross Big Draw and Deadwood Creeks at diversion structures and joint South Fork Collection canal at the point of crossing Big Draw Creek. At the point of diversion from Big Draw Creek located 1,000 feet S. 30° 01' E. of NE corner sec. 4, T. 38 S., R. 3 E., 75 cfs will be diverted from Big Draw Creek and 15 cfs will be diverted from Deadwood creek at a point of diversion 1,535 feet S. 68° 30' W. from NE corner sec. 5, T. 38 S., R. 3 E. from Big Draw Creek the canal will follow a general southwesterly direction 16,100 feet to Howard Prairie Reservoir and have a capacity of 150 cfs.

Dead Indian Collection Canal will divert 60 cfs from Dead Indian Creek at a diversion point 1,670 feet N. 35° 01' W. from SW corner of sec. 15, T. 38 S., R. 3 E. and follow a general northeasterly direction 2,600 feet to Howard Prairie Reservoir.

STATE OF OREGON, }
County of Marion, } ss.

This is to certify that I have examined the foregoing application, together with the accompanying maps and data, and return the same for

In order to retain its priority, this application must be returned to the State Engineer, with corrections on or before, 19

WITNESS my hand this day of, 19

This is to certify that I have examined the foregoing application and do hereby grant the same, SUBJECT TO EXISTING RIGHTS and the following limitations and conditions:

The right herein granted is limited to the amount of water which can be applied to beneficial use and shall not exceed 250 c.f.s. from Emigrant Creek and Emigrant Reservoir measured at the outlet of Emigrant Reservoir to be constructed under application No. R-28534, permit No. R-2209. This permit further grants a right to divert not to exceed 160 c.f.s. from Keene Creek, Little Beaver Creek, Soda Creek and Grizzly Creek (tributaries of Jenny Creek) a tributary of Klamath River, and from Howard Prairie and Hyatt Prairie Reservoirs through the Green Springs Power Conduit into Emigrant Creek and thence into and through Emigrant Reservoir; further grants a right to divert not to exceed 60 c.f.s. from the South Fork of Little Butte Creek and its tributaries (Polebridge Creek, Daley Creek, Beaver Dam Creek, Deadwood Creek, Gonde Creek and Dead Indian Creek) into and through Howard Prairie Reservoir constructed under application No. R-28536, permit No. R-2210, and thence through the Green Springs Power Conduit into and through Emigrant Reservoir, said 60 c.f.s. being a part of the total diversion of 160 c.f.s. from the Jenny Creek and South Fork Little Butte Creek watersheds to Emigrant Creek watershed; further grants a right to divert not to exceed 40.4 c.f.s. from Emigrant Creek into the Ashland Lateral Addition, said 40.4 c.f.s. may be taken from Emigrant Creek or as a part of the total diversion of 160 c.f.s. from the Jenny Creek and South Fork Little Butte Creek watersheds to the Emigrant Creek watershed; further grants the right to divert not to exceed 24 c.f.s. from Little Beaver Creek; 11.1 c.f.s. from Soda Creek; 60 c.f.s. from Grizzly Creek; 60 c.f.s. from Dead Indian Creek; 25 c.f.s. from Gonde Creek; 15 c.f.s. from Deadwood Creek; 40 c.f.s. from Beaver Dam Creek; 25 c.f.s. from Daley Creek; 10 c.f.s. from Polebridge Creek and 60 c.f.s. from South Fork Little Butte Creek; the total quantity diverted from said streams not to exceed 60 c.f.s., which quantity is a part of the total authorized diversion from Jenny Creek and Little Butte Creek watersheds to Emigrant Creek watershed. No water may be diverted from Little Butte Creek watershed for direct appropriation as a part of the 160 c.f.s. herein granted for diversion from Jenny Creek watershed to Emigrant Creek watershed when the total diversion of 160 c.f.s. can be taken from the natural flow of the tributaries of Jenny Creek.

The right herein granted is for the use of waters withdrawn by application No. 4496 and application No. 4498.

The use to which this water is to be applied is irrigation and supplemental irrigation. This appropriation shall be limited to 1/10th of one cubic foot per second or its equivalent for each acre irrigated from direct flow and shall be further limited to a diversion of not to exceed 4 1/2 acre feet per acre for each acre irrigated during the irrigation season of each year from direct flow and storage from reservoirs constructed under permit No. R-2209 and permit No. R-2210; provided further that the amount of water allowed herein, together with the amount secured under any other right existing for the same lands shall not exceed the limitation allowed herein, and shall be subject to such reasonable rotation system as may be ordered by the proper state officer.

The priority date of this permit is June 8, 1953 for Soda Creek and Little Beaver Creek, and September 6, 1915 for all other streams which were withdrawn by application No. 4496 and application No. 4498. Grizzly Creek as listed herein is known as Beaver Creek in application No. 4498.

Actual construction work shall begin on or before March 16, 1960 and thereafter be prosecuted with reasonable diligence and be completed on or before October 1, 1964. Complete application of water to proposed use shall be made on or before October 1, 1961.

WITNESS my hand this 16th day of March, 1959.

.....
State Engineer

Application No. 28535
Permit No. 28535

PERMIT

TO APPROPRIATE THE PUBLIC WATERS OF THE STATE OF OREGON

Division No. District No.

This instrument was first received in the office of the State Engineer at Salem, Oregon, on the 8th day of June, 1953, at 8:00 o'clock A. M.
Returned to applicant:

Corrected application received:

Approved: March 16, 1959

Recorded in book No. 70 of 25015
Permits on page

LEWIS A. STANLEY
STATE ENGINEER

Drainage Basin No. 13 Page 33, 36, 328

Fees Paid

TALENT IRRIGATION DISTRICT

P.O. Box 467

104 Valley View Ave

Talent OR 97540-0467

Website:

www.talentid.org

Phone: 541-535-1529

Fax: 541-535-4108

Email: tid@talentid.org

November 9, 2007

PRIORITY MAIL

Mr. Greg Nelson
Oregon Water Resources Department
725 Summer Street NE Suite A
Salem, OR 97310-1271

RE: Talent Irrigation District Transfers for 2007

Dear Mr. Nelson:

Enclosed are Talent Irrigation District's 2007 form "District Petition for Permanent Transfer" and copies of the "Notice of District Permanent Transfer Forms, and "to" and "from" maps for each of the following 29 District transfer files:

**DISTRICT
FILE**

<u>NUMBER</u>	<u>NAME</u>	<u>TOTAL ACRES</u>
04-22	Mahar to Haugen	1.50
04-50	Oak Valley Lmt. Partnership to Fish/Curnow	8.26
05-7	Crystal Springs Dev. Grp. to Peterson	1.00
05-8	Crystal Springs Dev. Grp. to Rezek	2.00
05-13	Crystal Springs Dev. Grp. to Urien	1.00
05-14	Crystal Springs Dev. Grp. to Gibbs	1.00
05-18	Mahar to Davol & Johnson	1.00
05-21	Mahar to Lofthouse	1.00
05-22	Mahar to Sockman	1.00
05-24	Mahar to Eckert	2.00
05-28	Mahar to Milroy	2.00
05-30	Crystal Springs Dev. Grp. to Meek	1.00
05-34	Crystal Springs Dev. Grp. to Algozaibi	2.00
05-37	IPCO Dev. Grp. to Brim	1.40
06-2	Galpin & Loogman to Loogman, P.	.64
06-3	Galpin & Loogman to Loogman, B.	.90

RECEIVED

NOV 13 2007

WATER RESOURCES DEPT
SALEM, OREGON

T 10485


Greg Nelson
November 9, 2007
Page 2

06-5	Whitley to Mill Pond	.40
06-7	Rhino Excavation to Traynor	2.50
06-10	Fidler to Wiltrout & Frye	.65
06-11	Cota, Galpin, Mindlin to Felger	5.00
06-12	Dardon & Fahel to Crabtree	.70
06-13	Culbertson to Saddington	.80
06-14	Jones to Scheid	1.00
06-15	Huntley to Davies & Haddad	1.00
06-16	MBR Pacific & Hunt to Hunt	1.70
07-3	City of Talent to Menold	1.00
07-4	City of Talent to Traynor	10.00
07-8	City of Talent to Eddington	2.00
07-9	City of Talent to Hunter & Holland	<u>1.50</u>
	TOTAL ACRES	55.95

Also enclosed is the District's Check #15619 in the amount of \$600.00 to cover the filing costs on the total 55.95 acres included in these transfers.

If you have any questions or need additional information please contact our Office Manager, Wanda Derry, or myself at 541-535-1529.

Sincerely,



Jim Pendleton
Manager

Enclosures: 29 Transfer Files
Check #15619

RECEIVED
NOV 13 2007
WATER RESOURCES DEPT
SALEM, OREGON

T 10485

Water Right Information Query Results	
Contact Information	Documents <small>View all scanned documents</small>
▼ Current contact information TALENT IRRIGATION DISTRICT ▶ PO BOX 467 TALENT, OR 97540	▶ Application: S 2325 digital map ▶ Application: S 4434 digital map ▶ Application: S 2326 digital map ▶ Permit: S 1382 document , digital map , paper map ▶ Certificate: 79212 document , digital map , paper map ▶ Order(s) ▶ Transfer(s)
Water Right Information	
Status: Non-Cancelled County: Jackson File Folder Location: Salem	
Point(s) of Diversion	
▶ POD 1 - EMIGRANT CREEK > BEAR CREEK ▶ POD 2 - MCDONALD CREEK > LITTLE APPLGATE RIVER ▶ POD 3 - GREELEY CREEK > LITTLE APPLGATE RIVER ▶ POD 4 - BEAR CREEK > ROGUE RIVER ▶ POD 5 - NEIL CREEK > BEAR CREEK ▶ POD 6 - ASHLAND CREEK > BEAR CREEK ▶ POD 7 - EMIGRANT CREEK > BEAR CREEK ▶ POD 8 - WAGNER CREEK > BEAR CREEK ▶ POD 9 - WAGNER CREEK > BEAR CREEK ▶ POD 10 - ANDERSON CREEK > BEAR CREEK ▶ POD 11 - ANDERSON CREEK > BEAR CREEK ▶ POD 12 - ANDERSON CREEK > BEAR CREEK ▶ POD 13 - COLEMAN CREEK > BEAR CREEK ▶ POD 14 - COLEMAN CREEK > BEAR CREEK ▶ POD 15 - KENUTCHEN CREEK > BEAR CREEK ▶ POD 16 - MEYER CREEK > BEAR CREEK ▶ POD 17 - BUTLER CREEK > BEAR CREEK ▶ POD 18 - KEENE CREEK > JENNY CREEK ▶ POD 19 - KEENE CREEK > JENNY CREEK ▶ POD 20 - KEENE CREEK > JENNY CREEK ▶ POD 21 - EMIGRANT RESERVOIR > EMIGRANT CREEK	
Place(s) of Use <small>Add TRS grouping</small>	
▶ Use - DOMESTIC (Primary); Priority Date: 5/23/1912 ▶ Use - IRRIGATION (Primary) ▶ Use - SUPPLEMENTAL IRRIGATION (Supplemental) - 2314.8 acres	
Water Right Genealogy	
- Cert:79212 OR - Inchoate: T 9316 (DST) - Cert:79212 CF * - Inchoate: IL 786 CF (IL) EX - Inchoate: IL 666 CF (IL) EX - Inchoate: IL 784 CF (IL) EX - Inchoate: IL 785 CF (IL) EX - Inchoate: IL 768 CF (IL) EX - Inchoate: IL 769 CF (IL) EX - Inchoate: IL 684 CF (IL) EX	

[View Water Rights in same Family](#)

[Help understanding and working with the Water Rights Information System](#)

[Report Errors with Water Right Data](#)

[Return to WRIS Query](#)

Alan



Oregon Water Resources Department
725 Summer Street NE, Suite A
Salem, Oregon 97301-1271
(503) 986-0900
www.wrd.state.or.us

Watermaster Review Form: Water Right Transfer

Transfer Application: T-10485

Review Due Date: 12/15/07

Applicant Name: Talent Irrigation District

Proposed Changes: POU POD POA USE OTHER

Reviewer(s): Larry Menteer

Date of Review: Nov. 27, 2007

1. Do you have information suggesting that the water rights may be subject to forfeiture?
 Yes No If "Yes", describe the information and indicate if you intend to file a cancellation affidavit or if you need additional time to determine if a cancellation affidavit should be filed: _____
2. Is there a history of regulation on the source that serves the right proposed for transfer that has involved the right and downstream water rights? Yes No Generally characterize the frequency of any regulation or explain why regulation has not occurred: The system for TID/MID/RRVID was designed collectively. MID and RRVID have senior right on waters from the South Fork of Little Butte Creek. TID and MID are junior to RRVID on Bear Creek live flow. Each year RRVID calls for its water, then TID and MID begin using their stored water.
3. Check here if it appears that downstream water rights benefit from return flows resulting from the current use of the right? If you check the box, generally characterize the locations where the return flows likely occur and list the water rights that benefit most: Since the system was designed collectively and MID and RRVID are down stream, they benefit from return flows along most of the length of Bear Creek from the town of Phoenix to the juncture with the Rogue River.
4. Are there upstream water rights that would be affected by the proposed change?
 Yes No If "Yes", describe how the rights would be affected and list the rights most affected: _____
5. For POD changes and instream transfers, check here if there are channel losses between the old and new PODs or within the proposed instream reach? If you check the box, describe and, if possible, estimate the losses: _____
6. Would distribution of water for the right after the proposed change result in regulation of other water rights that would not have occurred if use of the existing right was maximized?
 Yes No If "Yes", explain: _____
7. For POU changes, would the original place of use continue to receive water from the same source? Yes No N/A If "Yes", explain: _____

- 8. For POU or USE changes, would use of the existing right at “full face value,” result in the diversion of more water than can be used beneficially and without waste? Yes No
If “Yes”, explain: _____
- 9. Are there other issues not identified through the above questions? Yes No If “Yes”, explain: _____
- 10. What alternatives may be available for addressing any issues identified above: N/A
- 11. Have headgate notices been issued for the source that serves the right? Yes No
- 12. What water control and measurement conditions should be included in the transfer:

Measurement Devices	<input checked="" type="checkbox"/> Present and should be maintained.	<input type="checkbox"/> Should be required prior to diverting water.	<input type="checkbox"/> May be required in the future.
Headgates	<input checked="" type="checkbox"/> Present and should be maintained.	<input type="checkbox"/> Should be required prior to diverting water.	<input type="checkbox"/> May be required in the future.



Oregon

Theodore R. Kulongoski, Governor

Water Resources Department

North Mall Office Building
725 Summer Street NE, Suite A
Salem, OR 97301-1266
503-986-0900
FAX 503-986-0904

November 16, 2007

TALENT IRRIGATION DISTRICT
PO BOX 467
TALENT OR 97540

Reference: District Transfer 10485

On November 13, 2007 we received your district transfer application. The application was accompanied by \$600.00. Our receipt 90586 is enclosed.

By copy of this letter, we are asking the Watermaster for a report regarding the potential for injury to existing water rights which may be caused by the change.

Your application will be examined to determine if additional information is needed. You will be contacted following this examination.

We will notify you if additional information or corrections to the application or map are required.

If you have any questions, please call the Transfer Section, (503)986-0900.

cc: Watermaster #13
Jay Doino, ODFW

enclosure



Oregon

Theodore R. Kulongoski, Governor

Water Resources Department

725 Summer Street NE, Suite A

Salem, OR 97301-1271

503-986-0900

FAX 503-986-0904

**Notice of Application for
Water Right Transfer, Temporary Transfer, or Permit Amendment
11/20/2007**

The Department seeks comment on the recently-filed application listed below. Any person may comment on the application. Comments must be received by the Department within 30 days of the date of this notice. The Director may presume that the transfer would be allowed by, and compatible with comprehensive plans unless an affected local government informs the Director otherwise within 30 days of this notice.

County: JACKSON
Transfer: 10485
Water Right: CERT 79212
Priority Date: 1912
Name: TALENT IRRIGATION DISTRICT
Address: PO BOX 467, TALENT, OR 97540
Change: POU
Source: EMIGRANT CR, MCDONALD CR, GREELEY CR, BEAR CR
NEIL CR, ASHLAND CR, WAGNER CR, ANDERSON CR,
COLEMAN CR, KENUTCHEN CR, MEYER CR, BUTLER CR
KEENE CR, EMIGRANT RESERVOIR
Authorized POU: T37S R1W 27, 34
T38S R1W 6, 16, 18, 22, 23, 25, 26, 36
T38S R2W 2
T38S R1E 29
T39S R1E 10, 14
Proposed POU: T38S R1W 2, 18, 20, 26
T38S R2W 2
T39S R1E 2, 10, 11, 12, 13, 24
T39S R2E 19, 20, 31, 32

The holder of a water right may apply to permanently change an existing water use subject to transfer. A transfer application may involve any of the following changes: Point of diversion or appropriation (POD; POA); Additional point of diversion or appropriation (APOD; APOA); Historic POD (HIST); Place of use (POU); Character of use (USE); Instream (ISWR); Substitution (SUB); or Exchange (EXCH).

The holder of a water right subject to transfer may request to temporarily change the place of use of the water for up to 5 years and, if necessary to convey the water, to temporarily change the point of diversion or appropriation.

The holder of a water right permit may apply to change a point of diversion (POD) or appropriation (POA) or to change the place of use (POU).


Any person who provides comments within the comment period will receive a copy of the Department's preliminary determination of whether the application should be approved or rejected after the Department has completed a review of the application and will be provided an opportunity to protest the application and preliminary determination at that time. Comments should be sent to the Transfers Section at the Department's Salem office.

5) ITEMS ATTACHED

1. COPY OF NOTICES FILED WITH SALEM AND REGIONAL OWRD OFFICES
Including maps of "OFF" and "ON" lands.
4. DISTRICT BOUNDARIES
Description and map on file with OWRD'S Regional and Salem offices.
5. FEES:
\$600.00 is attached to this petition for filing and recording fees.

Each landowner affected by this transfer has authorized this transfer by a writing that is on file with the District.

The District (PETITIONER) hereby certifies that this petition and attachments are accurate to the best of our knowledge and that the water rights referenced in this application have either been used within the last five years or are not subject to forfeiture.



Manager or Agent for the District

November 9, 2007

Date

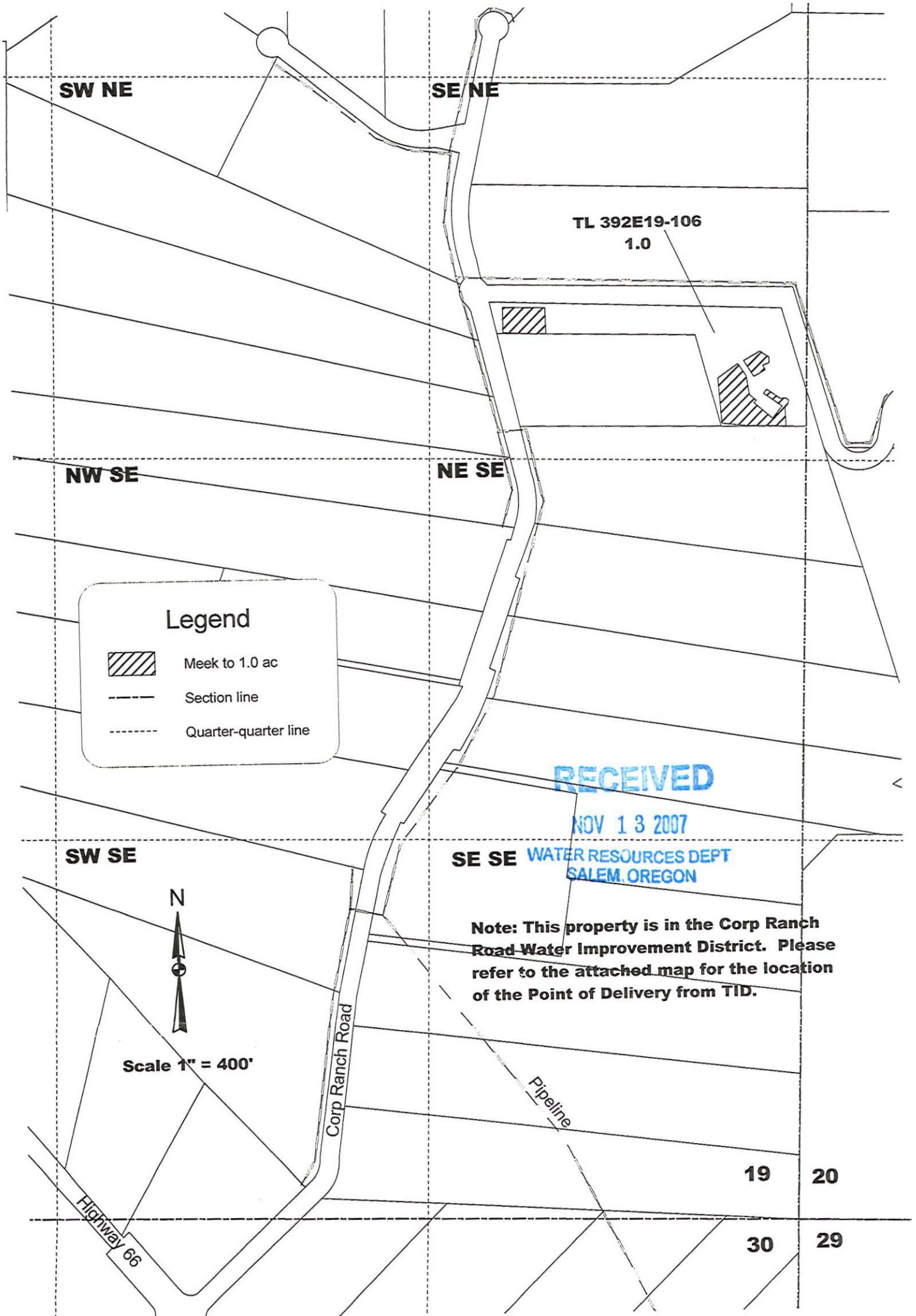
RECEIVED
NOV 13 2007
WATER RESOURCES DEPT
SALEM, OREGON

1 10485

**Transfer of Water Right
to
Elizabeth B. Meek, Trustee
39-2E-19-106**

05-30
TO

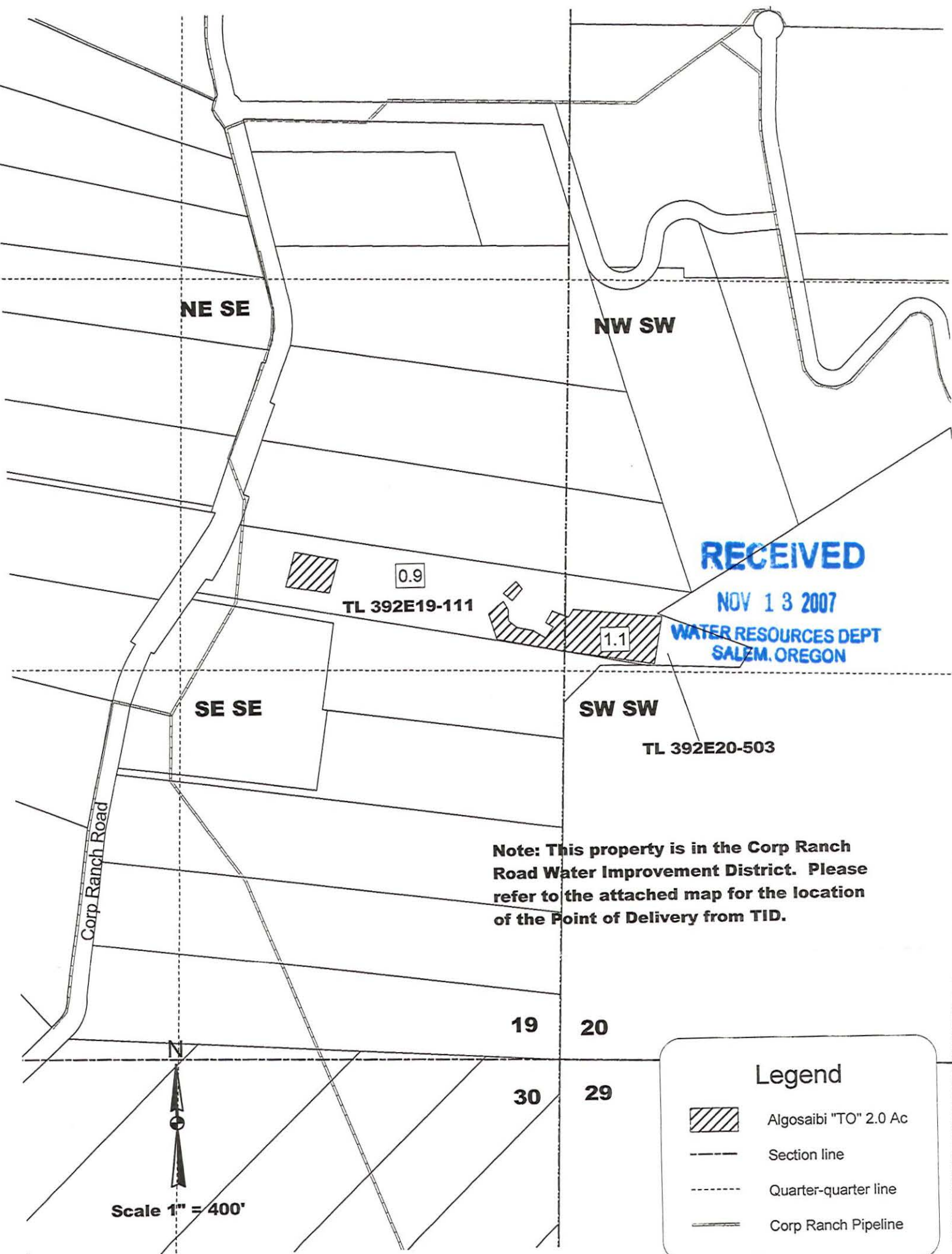
T 10485



**Transfer of Water Right
to
Feryal Algosaiibi
39-2E-19-111 And 392E20-503**

05-34
TO Land





T 10485



RECEIVED
NOV 13 2007
WATER RESOURCES DEPT
SALEM, OREGON

Note: This property is in the Corp Ranch Road Water Improvement District. Please refer to the attached map for the location of the Point of Delivery from TID.

Legend

-  Algosaiibi "TO" 2.0 Ac
-  Section line
-  Quarter-quarter line
-  Corp Ranch Pipeline

N
Scale 1" = 400'

later Right Transfer

From

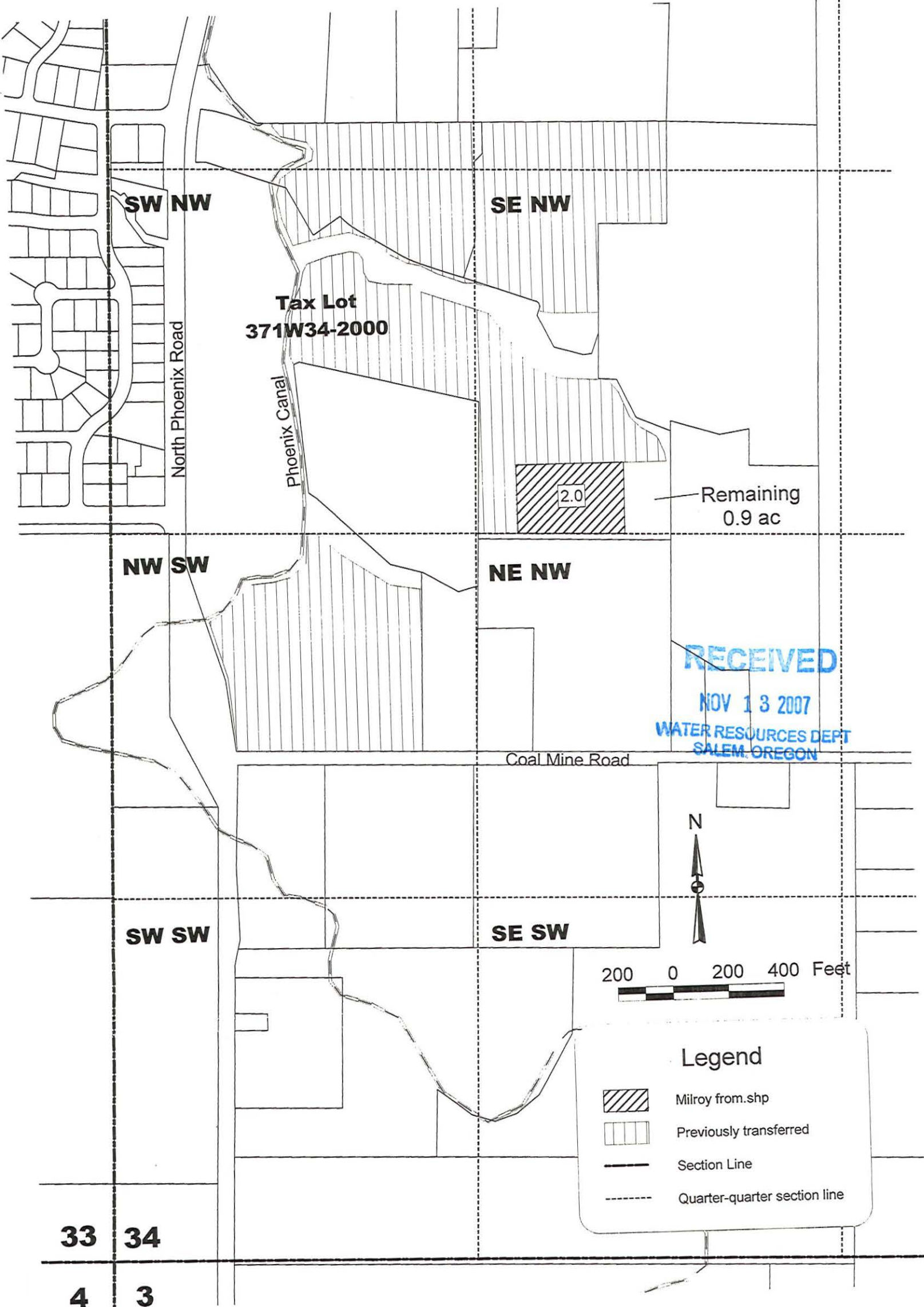
37-1W-34-2000

To Alister Milroy

T 10485

05-28

From



**Tax Lot
371W34-2000**

North Phoenix Road

Phoenix Canal

2.0

Remaining
0.9 ac

RECEIVED





NOV 13 2007

WATER RESOURCES DEPT
SALEM, OREGON

Coal Mine Road



Legend

-  Milroy from.shp
-  Previously transferred
-  Section Line
-  Quarter-quarter section line

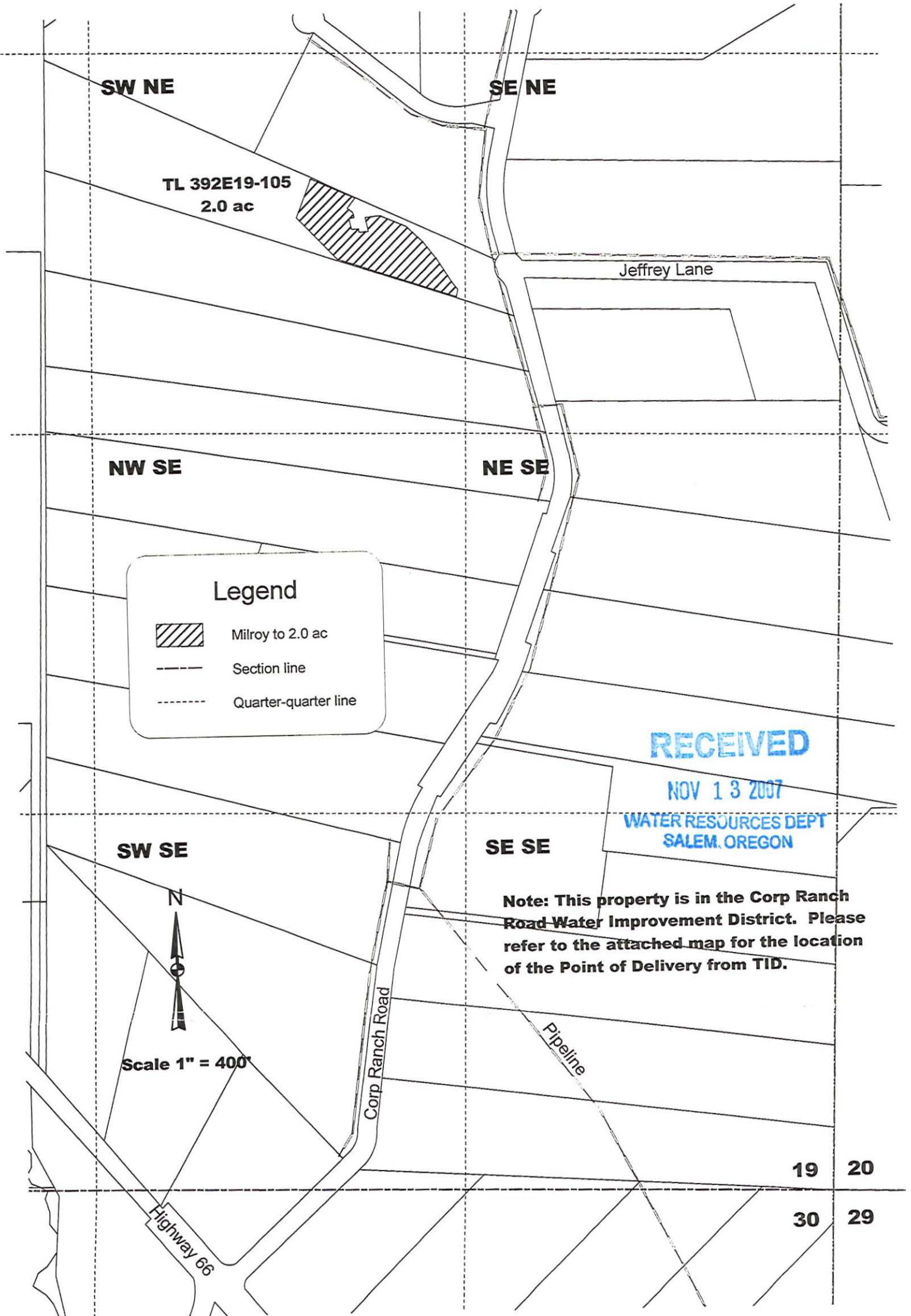
33 34

4 3

**Transfer of Water Right
to
Alister & Antonia Milroy
39-2E-19-105**




T 10485

05-28
TO



TL 392E19-105
2.0 ac

Legend

-  Milroy to 2.0 ac
-  Section line
-  Quarter-quarter line

RECEIVED

NOV 13 2007

WATER RESOURCES DEPT
SALEM, OREGON

Note: This property is in the Corp Ranch Road Water Improvement District. Please refer to the attached map for the location of the Point of Delivery from TID.

Scale 1" = 400'

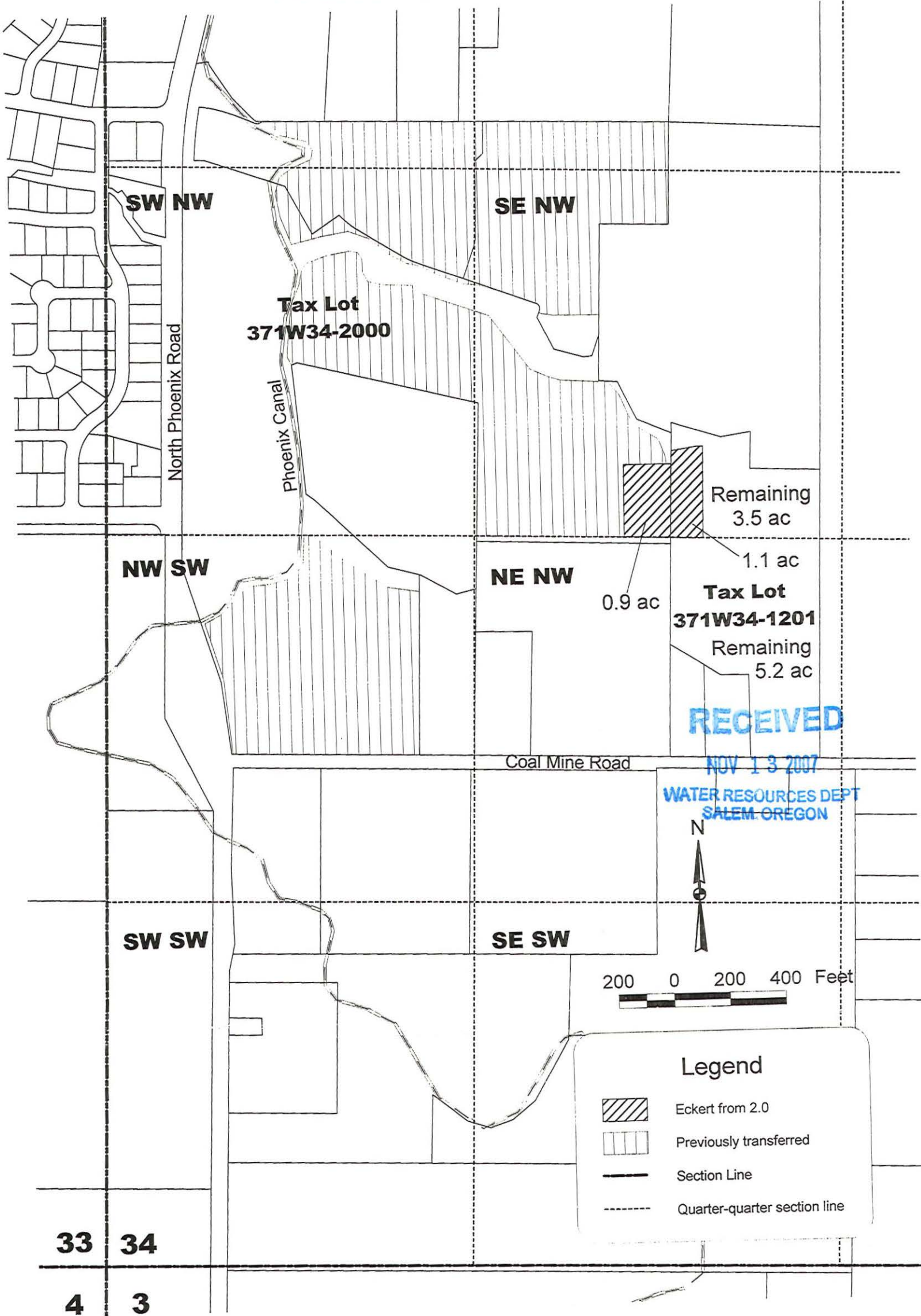
19 20
30 29

Water Right Transfer
From
37-1W-34- 1201 & 2000
To Robert & Robin Eckert

T 10485

05-24

From



Transfer of Water Right

T 10485

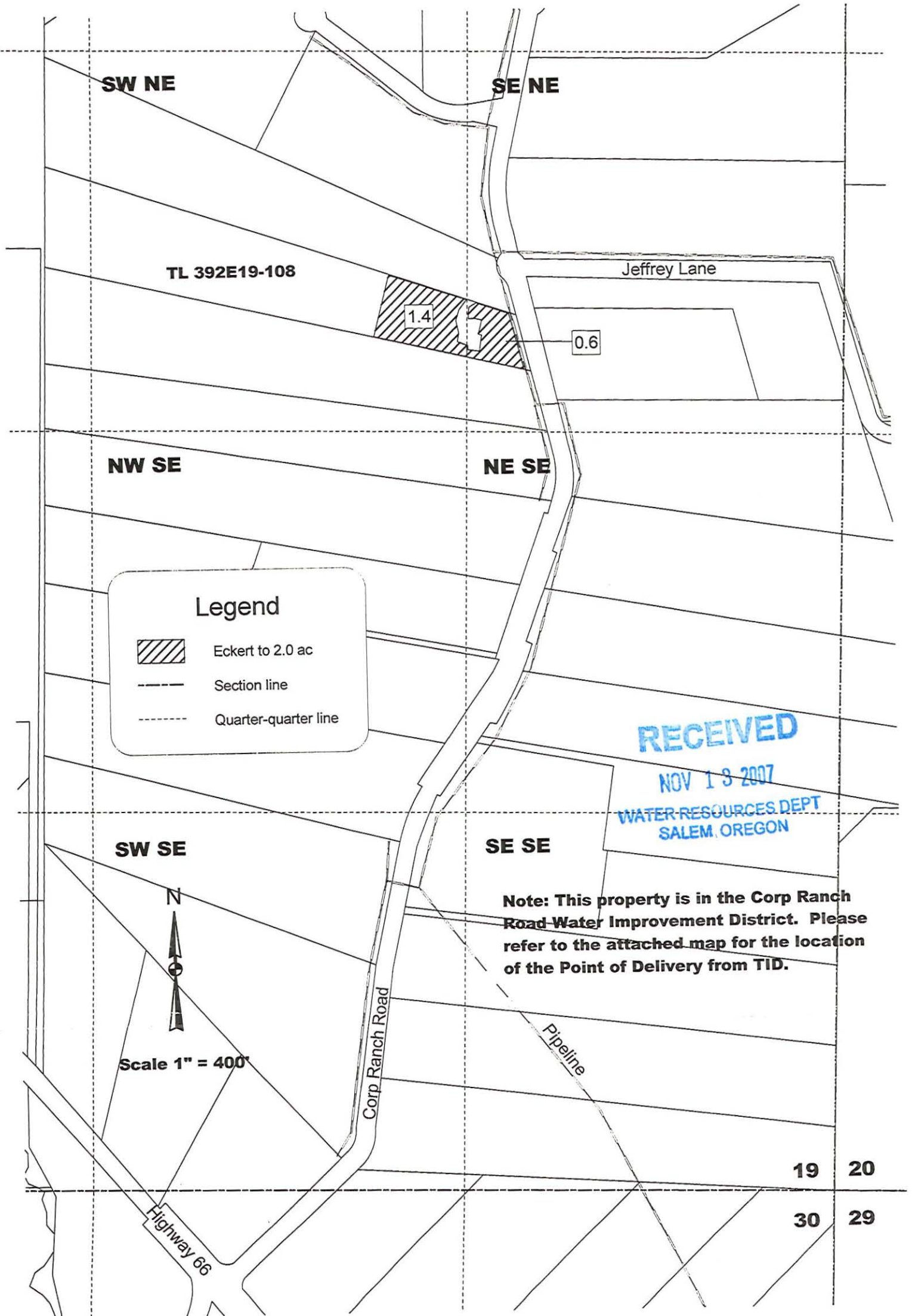
to

Robert & Robin Eckert

05-24

TO

39-2E-19-108

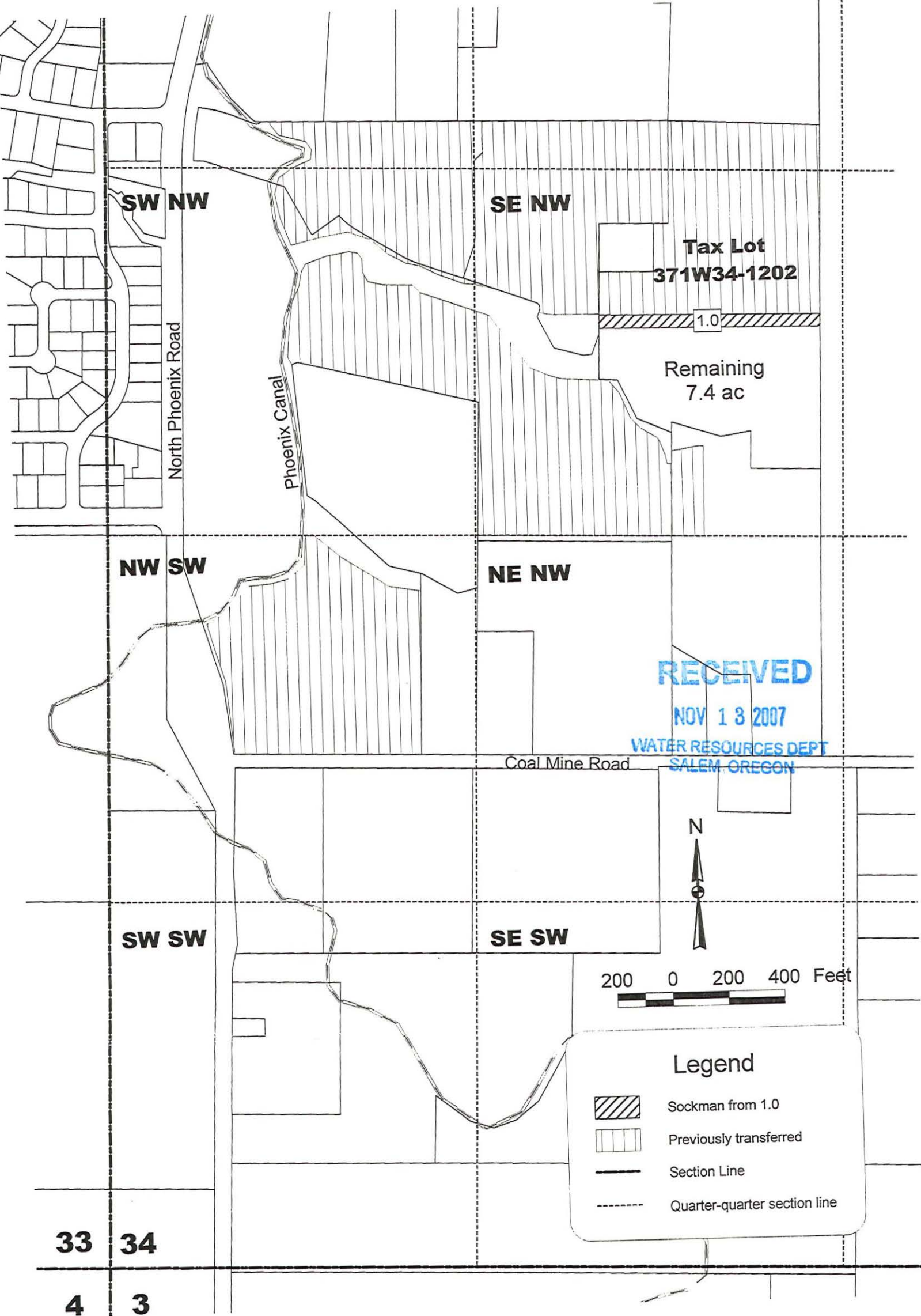


Later Right Transfer
From
37-1W-34-1202
To Herbert & Judith Sockman

T 10485

05-22

From



Transfer of Water Right

T 10485

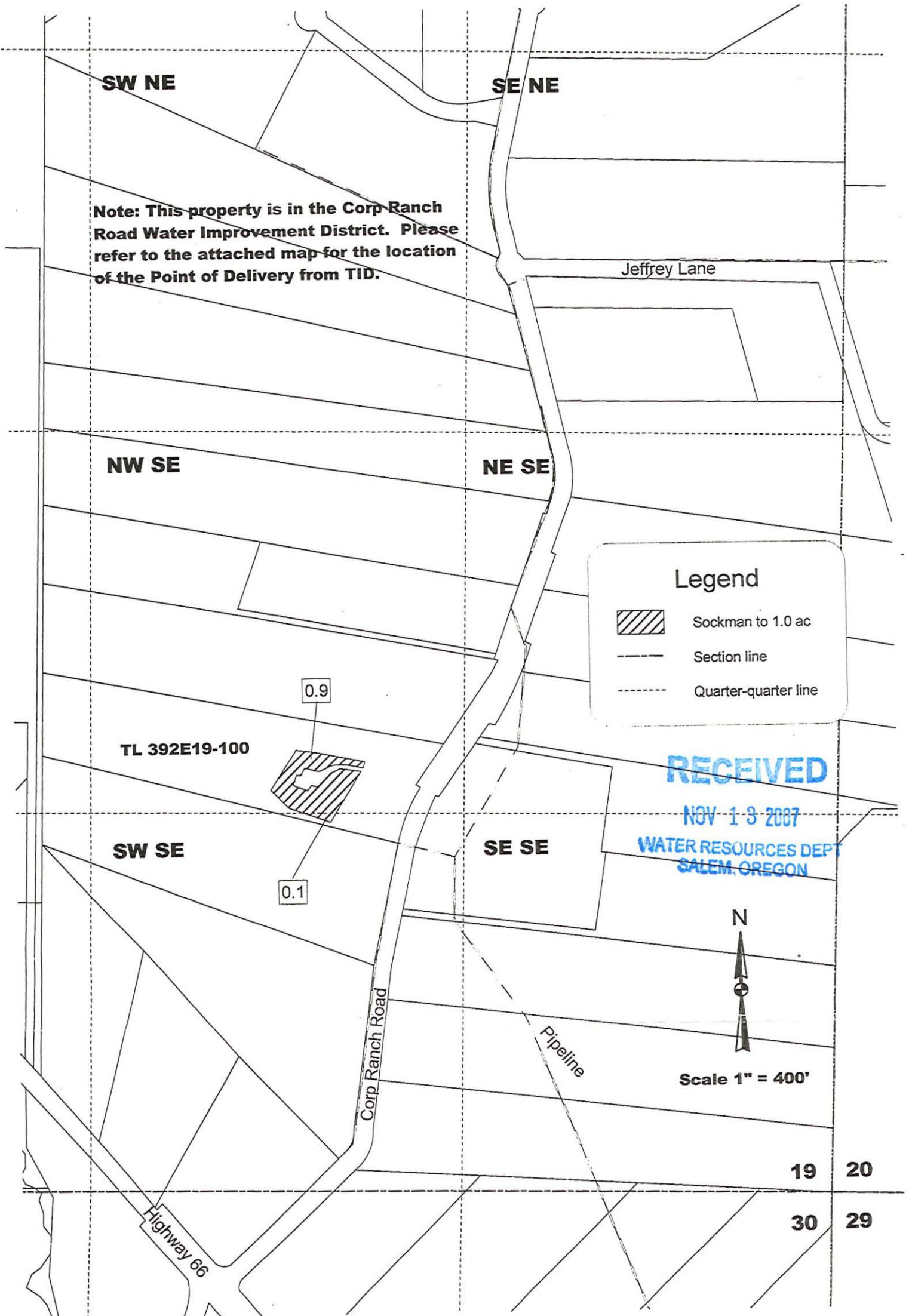
to

Herbert M. & Judith D. Sockman

05-22

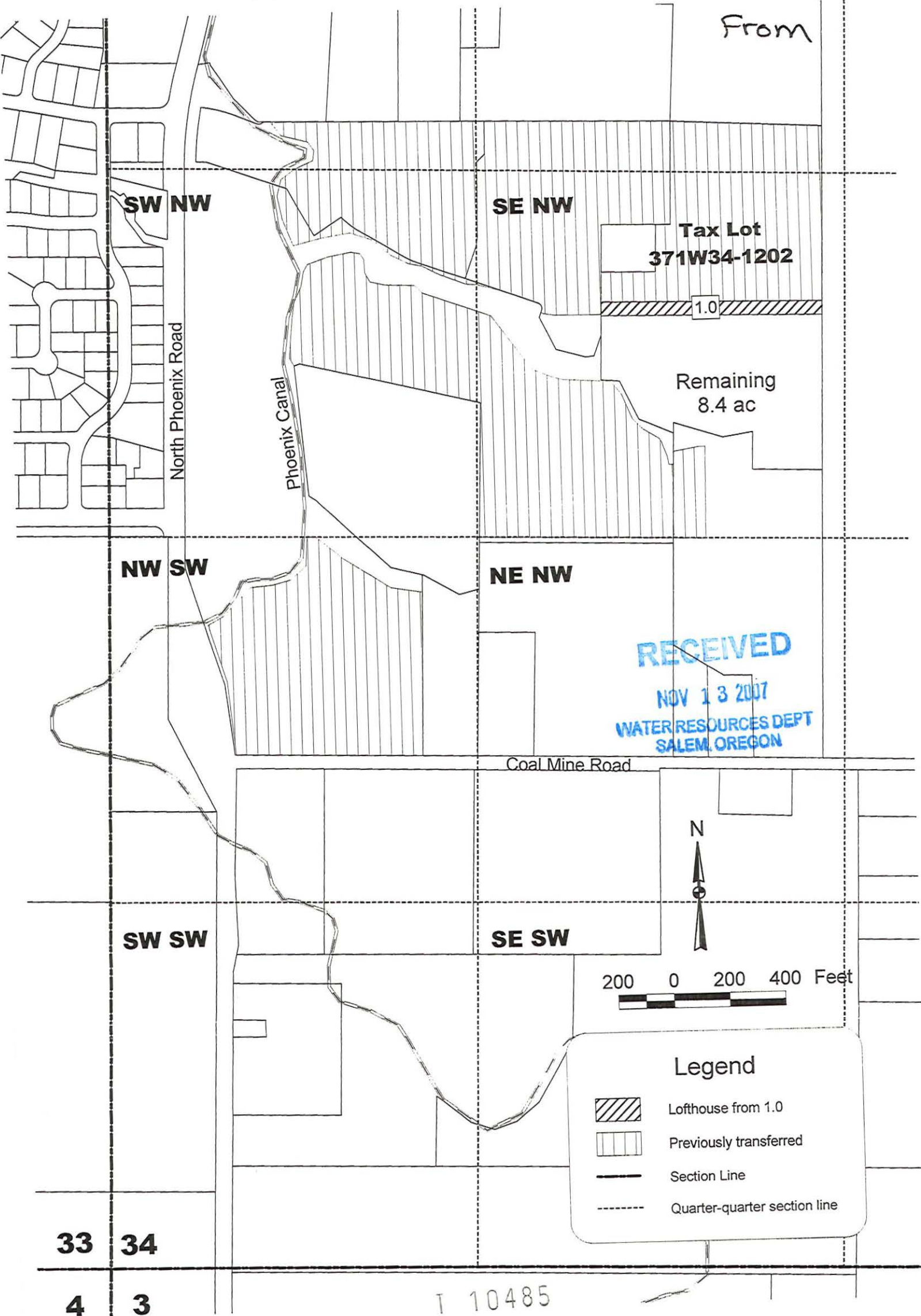
39-2E-19-100

TO



Later Right Transfer
From
37-1W-34-1202
To William & Jan Lofthouse

05-21
From



SW NW

SE NW

Tax Lot
371W34-1202

1.0

Remaining
8.4 ac

North Phoenix Road

Phoenix Canal

NW SW

NE NW

RECEIVED
NOV 13 2007
WATER RESOURCES DEPT
SALEM, OREGON

Coal Mine Road





SW SW

SE SW



200 0 200 400 Feet

Legend

-  Lofthouse from 1.0
-  Previously transferred
-  Section Line
-  Quarter-quarter section line

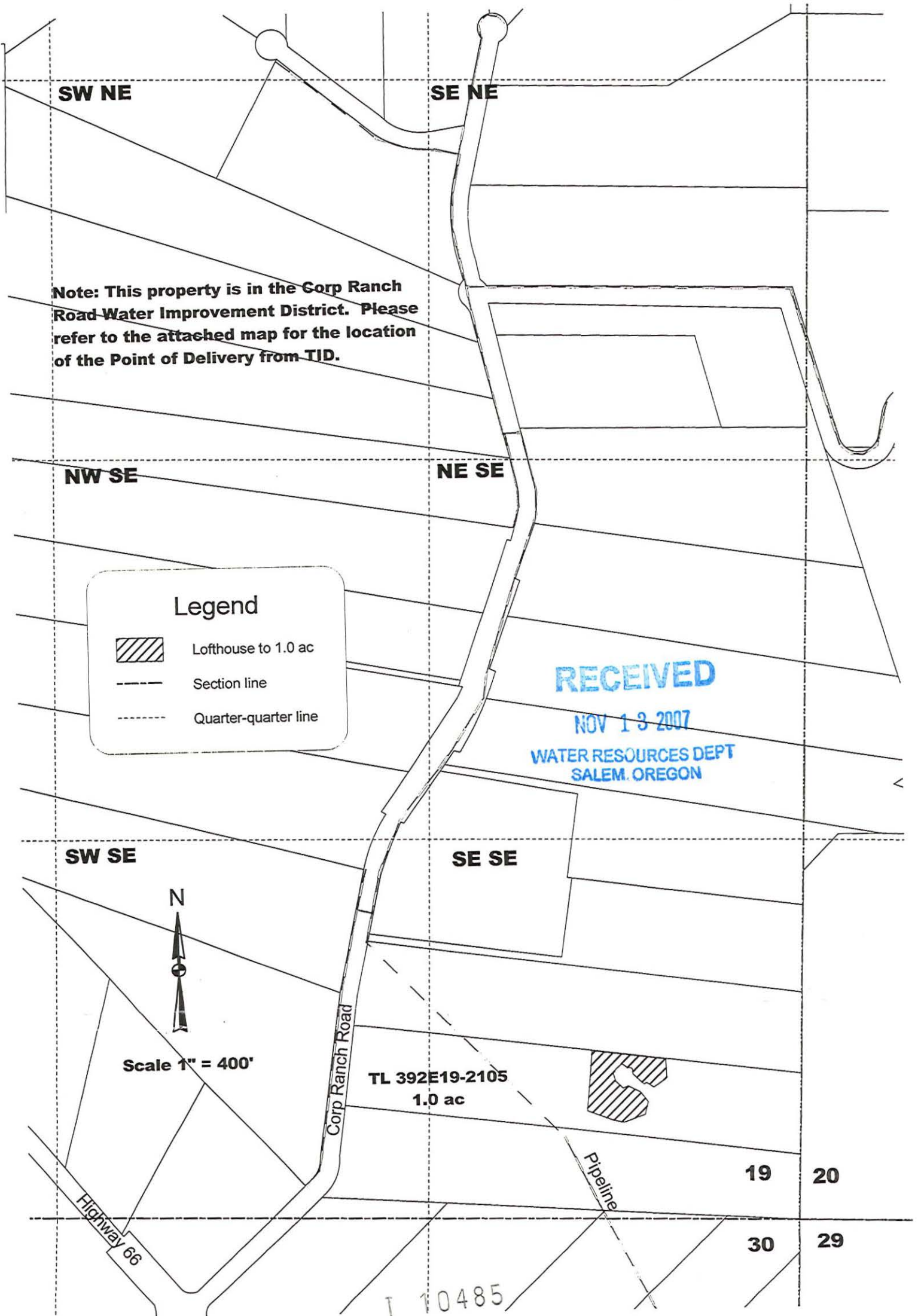
33 34

4 3

T 10485

**Transfer of Water Right
to**

William E. and Janette DeLisi Lofthouse 05-21
39-2E-19-2105 TO



Transfer of Water Right

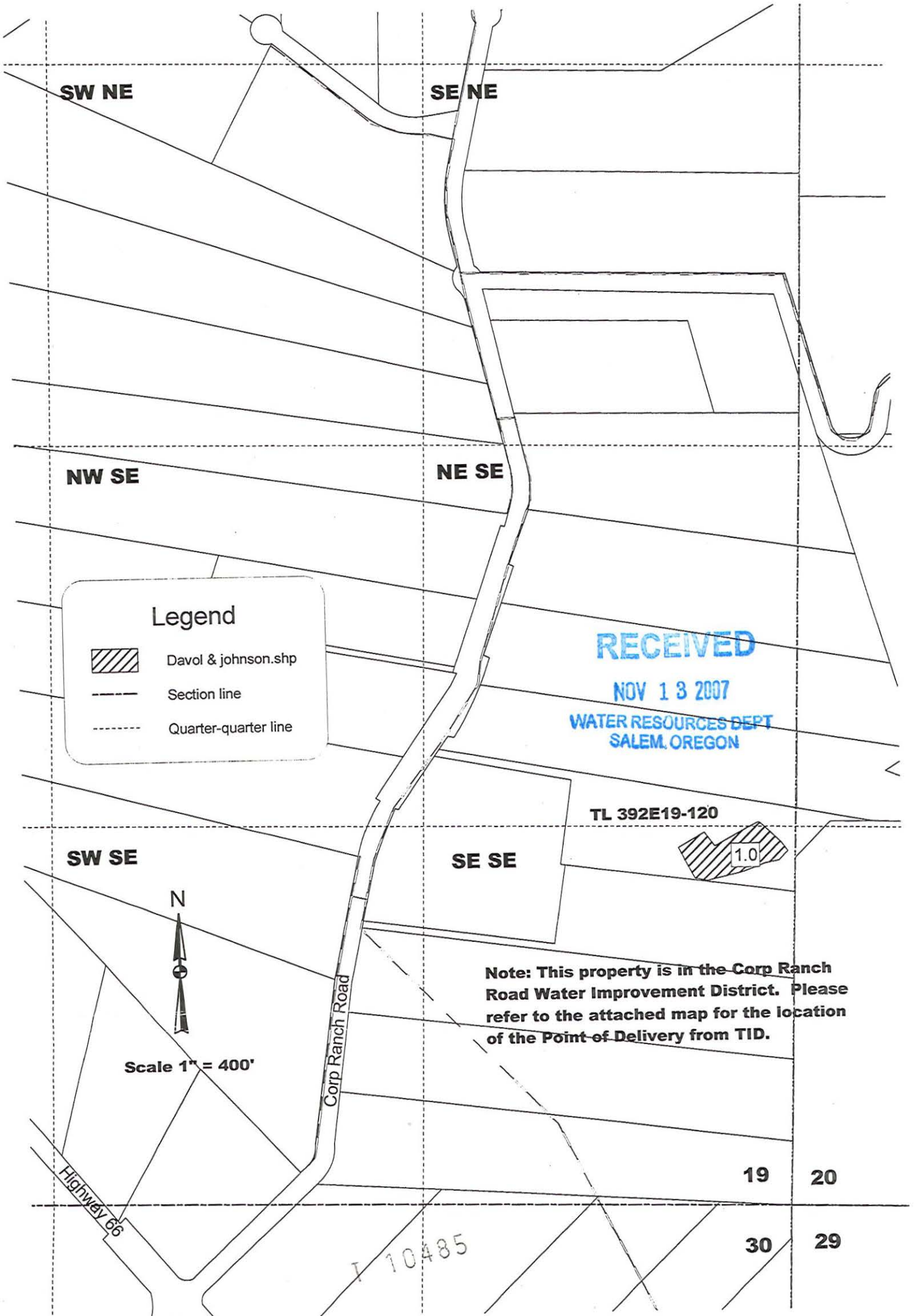
05-18

to

Howard Davol and Robert Johnson

39-2E-19-120

"TO"



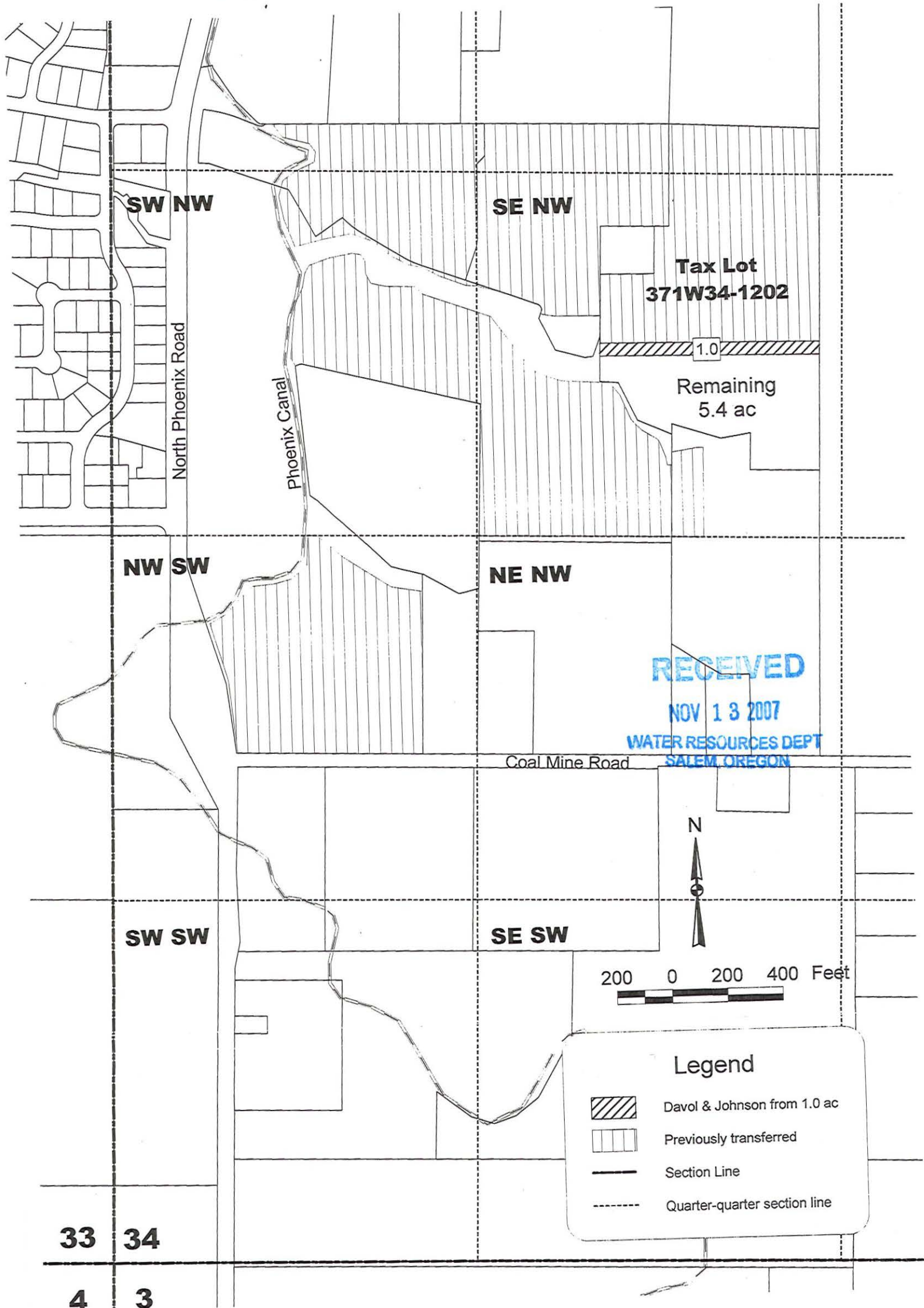
Water Right Transfer

05-18

From

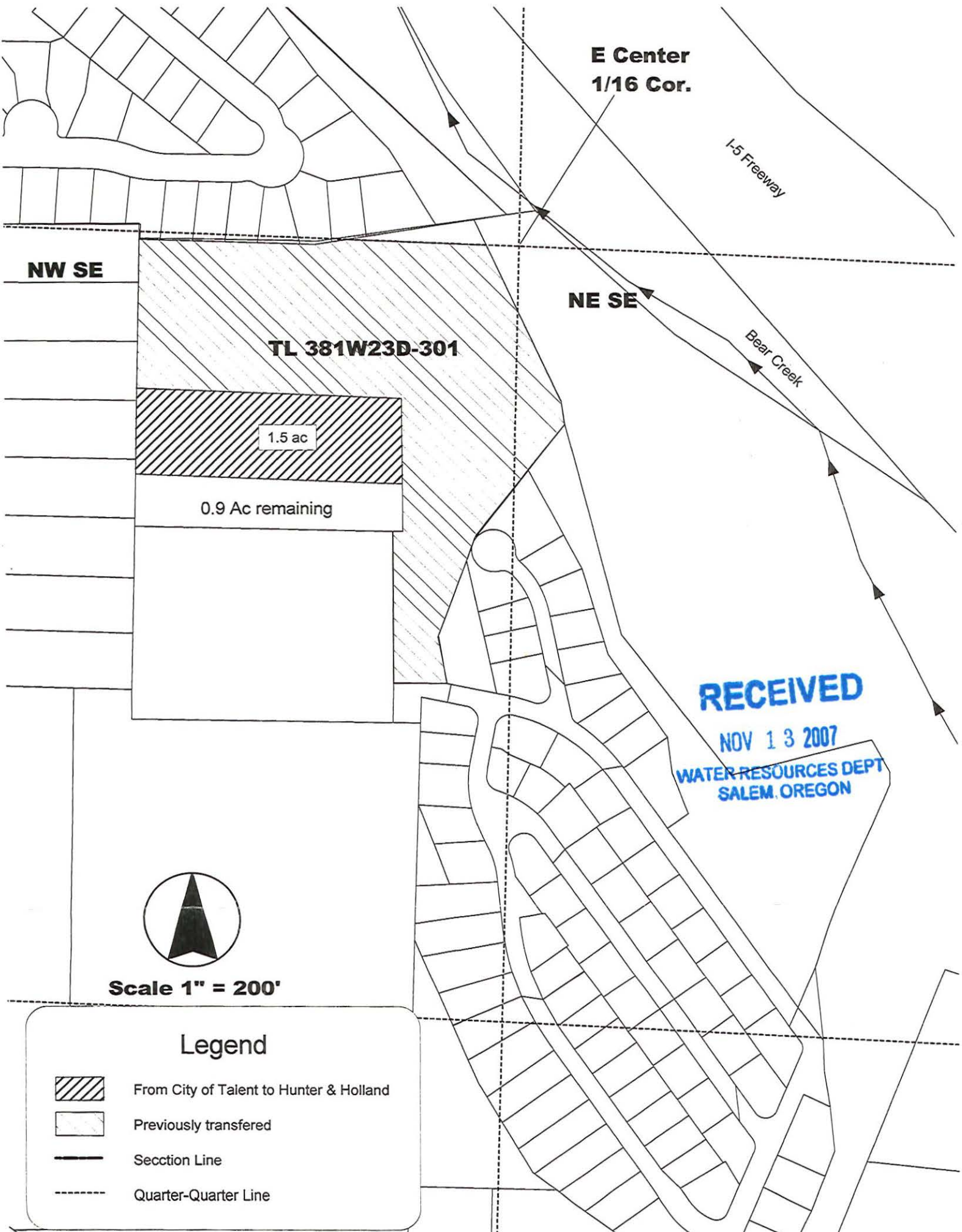
37-1W-34-1202

To Howard Davol and Robert Johnson "From"



**Transfer from
City of Talent
to
Lawrence S. Hunter, Trustee
Janet M. Holland, Trustee
T 38 S, R 1 W, Sec 23
Tax Lot 381W23D-301**

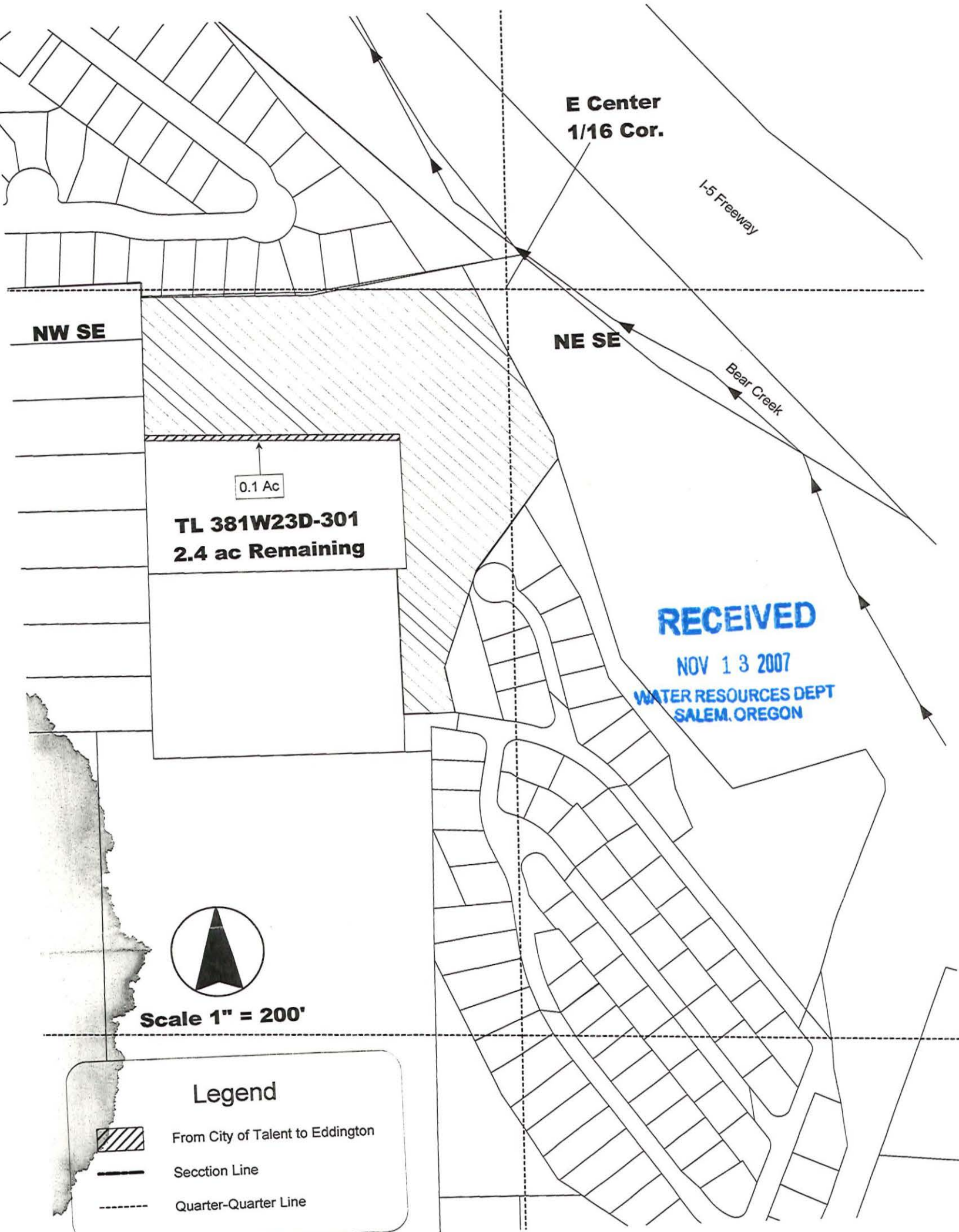
T 10485 07-9
38-1W-23D
TL 301
1.50 AC.
From Land



Transfer from
City of Talent
to
Raymond F. Eddington & Donna Taylor Eddington, Trustees
T 38 S, R 1 W, Sec 23
Tax Lot 381W23D-301
Map 1 of 2

07-8
38-1W-23D
TL 301 .10Ac
From Land

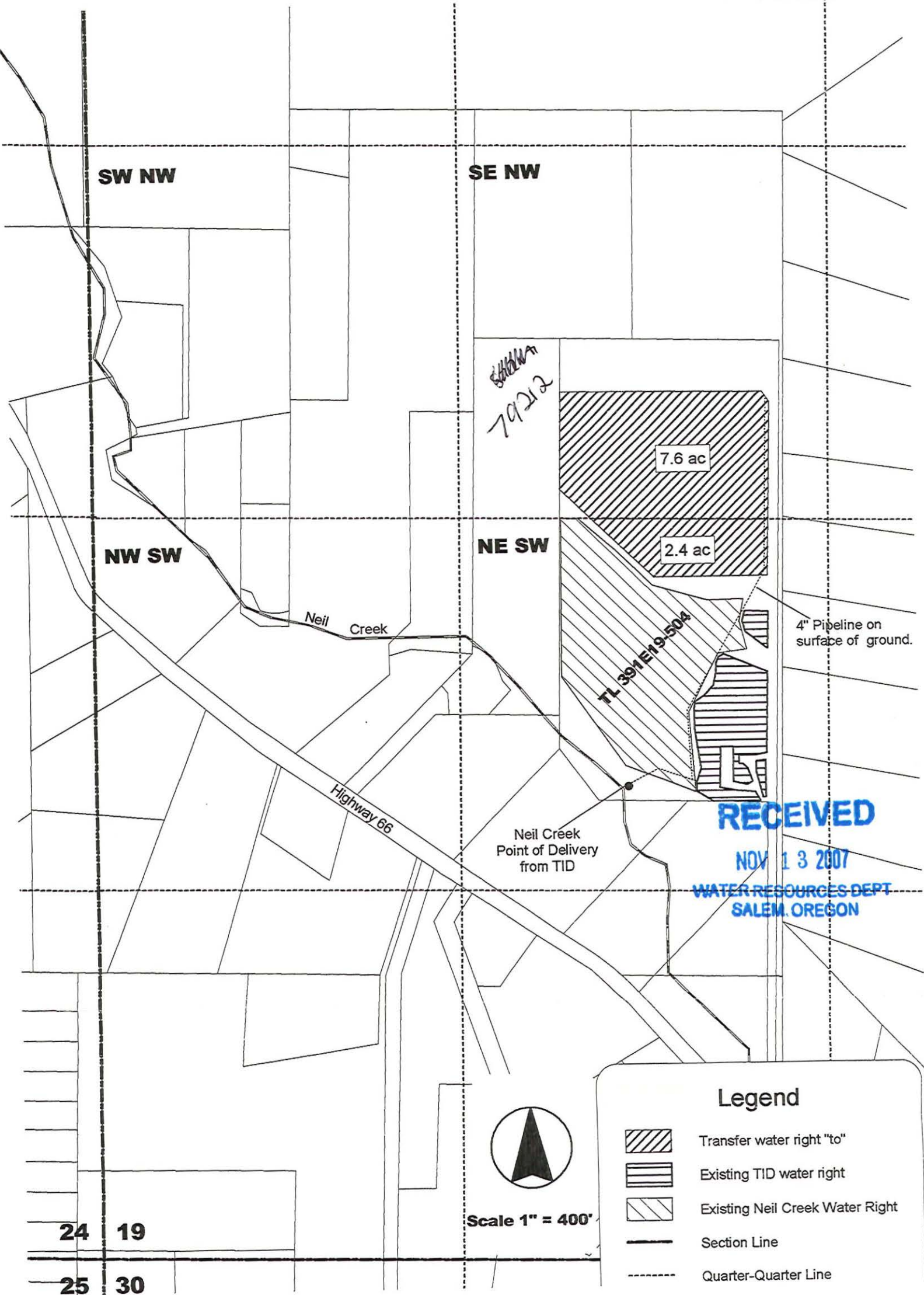
T 10485



**Water Right Transfer
To
Kerri Traynor
T 39 S, R 1 E, Section 19
Tax Lot 391E19-504**

07-4
To Land
39-2E-19 504
10.00 AC.

T 10485








RECEIVED

NOV 13 2007

WATER RESOURCES DEPT
SALEM, OREGON

Legend

-  Transfer water right "to"
-  Existing TID water right
-  Existing Neil Creek Water Right
-  Section Line
-  Quarter-Quarter Line



Scale 1" = 400'

24 19

25 30

Transfer from
City of Talent
to
Kerri Traynor
T 38 S, R 1 W, Sec 25 & 26
Tax Lot 381W26A-2200

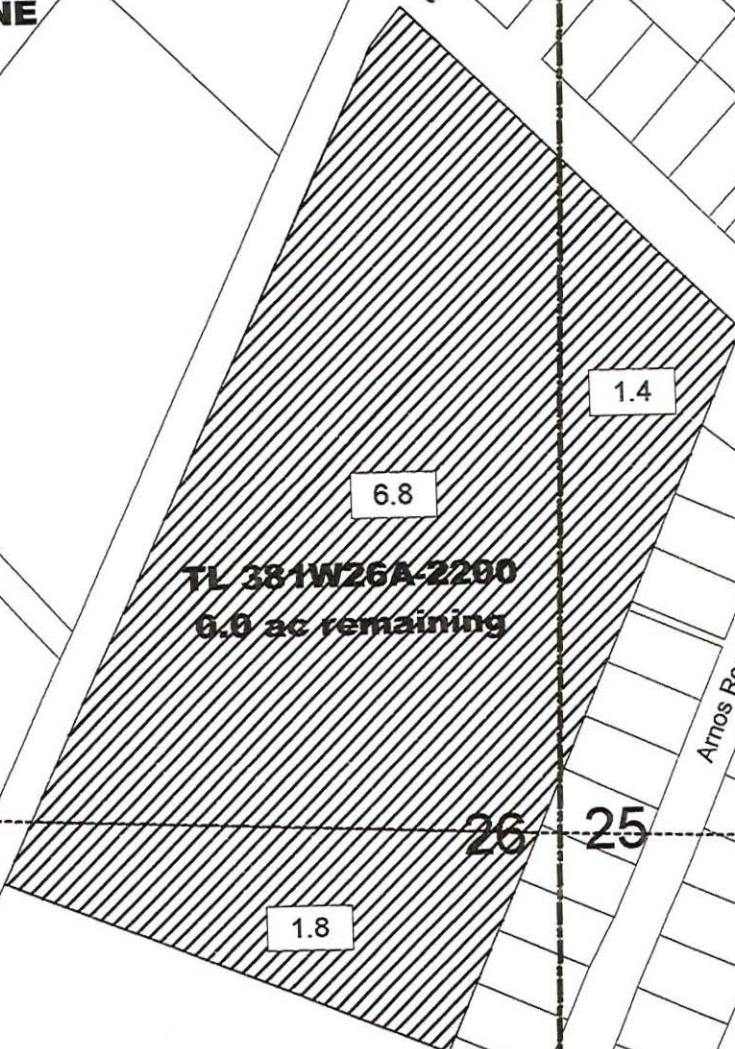
T 10485 07-4
From Land
38-1W-26A 2200 82
38-1W-26D 900 1.8 Ac
Total Acres 10.00

SE NE

SW NW

Talent Avenue

Armos Road



TL 381W26A-2200
6.6 ac remaining

TL 381W26D-900
4.9 ac Remaining

79212

RECEIVED

NOV 13 2007

WATER RESOURCES DEPT
SALEM, OREGON

NW SW

NE SE



Scale 1" = 200'

Legend



Transfer "from"



Section Line



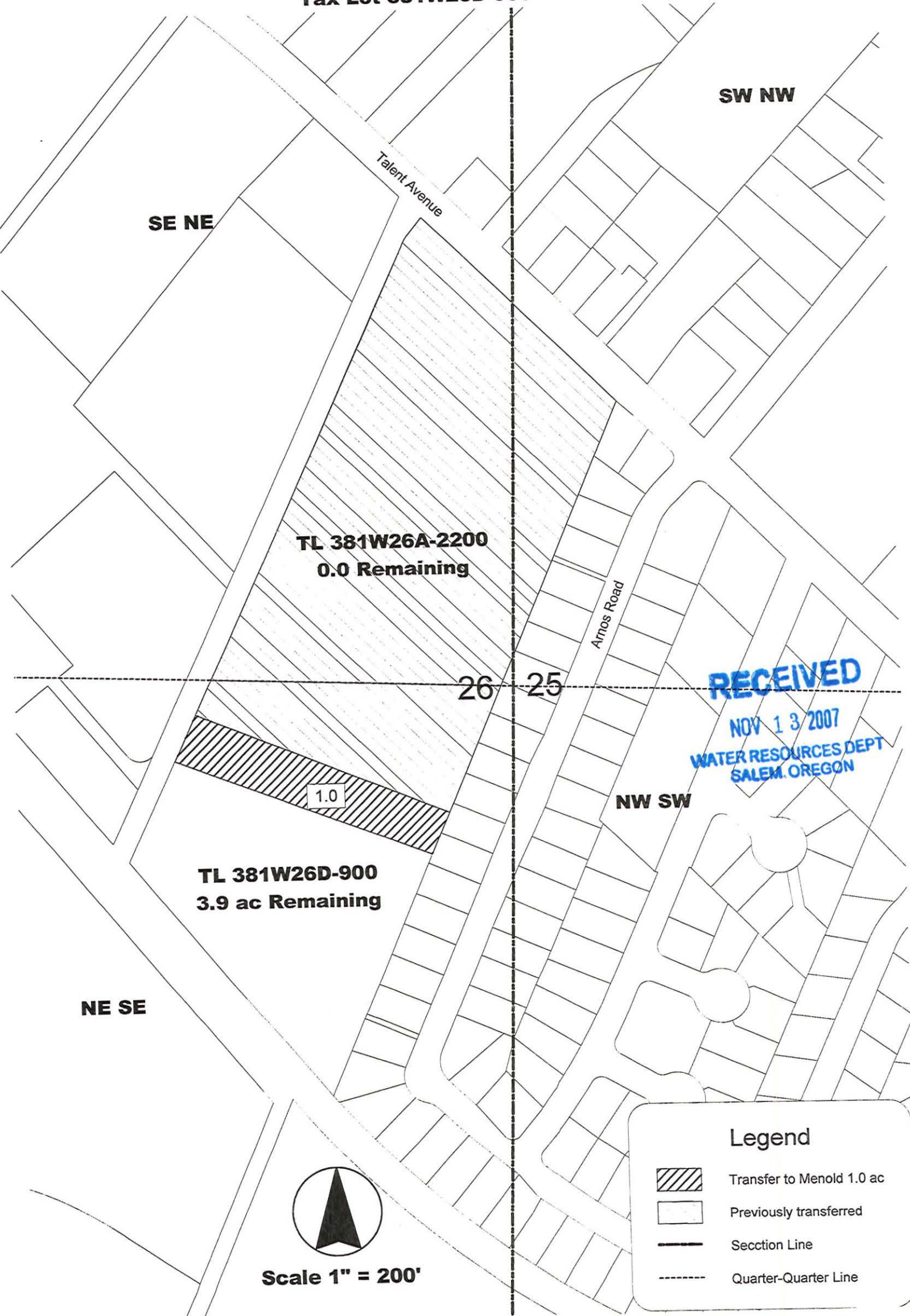
Quarter-Quarter Line

**Transfer from
City of Talent
to
Theodore H. Menold
T 38 S, R 1 W, Sec. 26
Tax Lot 381W26D-900**

T 1.0485

07-3

38-1W-26D
900 1.00 Ac.
From Land



**TL 381W26A-2200
0.0 Remaining**

1.0

**TL 381W26D-900
3.9 ac Remaining**

RECEIVED





NOV 13 2007
WATER RESOURCES DEPT
SALEM, OREGON

NE SE



Scale 1" = 200'

Legend

-  Transfer to Menold 1.0 ac
-  Previously transferred
-  Section Line
-  Quarter-Quarter Line

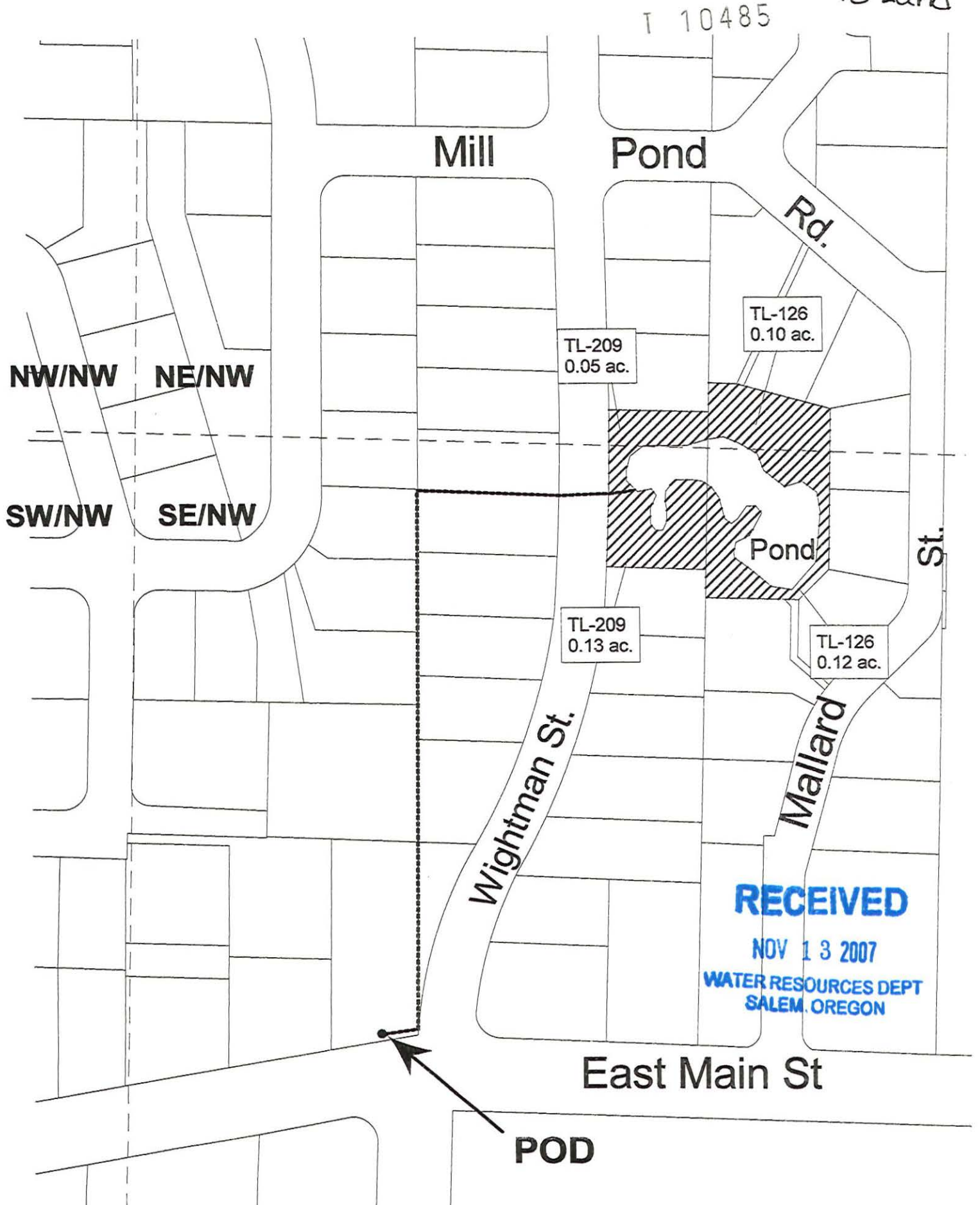
Water Right Transfer
Mill Pond Subdivision Owners Association, Inc
 Whitley to Mill Pond

06-5

39-1E-10BD
 209.18 Ac
 126.22 Ac

Section 10, Township 39S Range 1E, W.M.

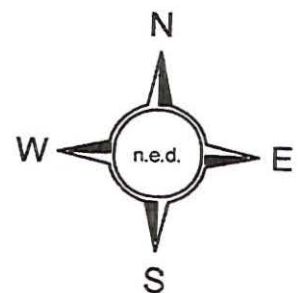
To Land



Legend

Scale 1" = 100'

	Quarter Quarter Line
	From Whitley to Mill Pond (0.40 ac. Total)
	Taxlots.shp
	Pipeline



06-5
38-1W-22A 1701
TL-1400
.40A
"From Land"

T 10485

RECEIVED
NOV 13 2007
WATER RESOURCES DEPT
SALEM, OREGON

NW/NE NE/NE
SW/NE SE/NE

Hartley Road

TL-1700
45.23 ac.

Remaining Right 35.7 ac.





Central Oregon & Pacific Railroad Co.

0.40 ac.


Water Right Transfer
from
William G. & Lori D. Whitley
Tax Lot 38-1W-22A-1700
To Mill Pond Subdivision Owners Assoc., Inc.

NE1/4, Section 22,
Township 38S Range 1W, W.M.

Legend

-  From Whitley to Mill Pond (0.40 ac.)
-  Tax Lot 1700
-  Previously Transferred (9.6 ac.)
-  Quarter - Quarter Line

Scale 1" = 200'



06-7

State of Oregon
WATER RESOURCES DEPARTMENT
NOTICE OF DISTRICT PERMANENT TRANSFER
(ORS 540.580)

DISTRICT: TALENT IRRIGATION DISTRICT
ADDRESS: P.O. BOX 467
TALENT, OREGON 97540
PHONE: (541) 535-1529

T 10485

1) WATER RIGHT

CERTIFICATE (S): 79212 & Permit 25915 has been proved up within TID
PRIORITY: 5/23/1912, 8/20/1915, 7/31/1915, 9/6/1915 9/6/1915

WATER RIGHT LISTED UNDER NAME OF: 79212 in Talent Irrigation District's name; 25915 in U.S.B.R.'s name
IN CERTIFICATE

RECEIVED

NOV 13 2007

WATER RESOURCES DEPT
SALEM, OREGON

2) APPLICANT

NAME: Rhino Excavation and Underground (Whitley)
ADDRESS: 411 Hartley Rd., Phoenix, OR 97535
ENCUMBERANCES: *None*

3) TYPE OF CHANGE: PERMANENT CHANGE IN PLACE OF USE

4) LOCATION OF USE: AUTHORIZED POINT OF DIVERSION: On file with the Oregon Water Resources Department

LOCATION OF AUTHORIZED PLACE OF USE

TOWNSHIP	RANGE	SECTION	¼, ¼ OF SECTION	TAX LOT	# OF ACRES IRRIGATED	OTHER USE	CERTIFICATE/SUPPLEMENT
38S	1W	22	NW/NE	1400	1.46		79212 / 25915
38S	1W	22	SW/NE	1400	1.04		79212 / 25915

5) RECIPIENT

NAME: Sean J. and Kerri L. Traynor
ADDRESS: 5293 Highway 66, Ashland, OR 97520

6) LOCATION OF PROPOSED USE

TOWNSHIP	RANGE	SECTION	¼, ¼ OF SECTION	TAX LOT	# OF ACRES IRRIGATED	OTHER USE	CERTIFICATE/SUPPLEMENT
39S	2E	19	NE/SW	504	2.5		79212 / 25915

7) EXHIBITS

A. A map showing the location of the present and proposed irrigated lands.

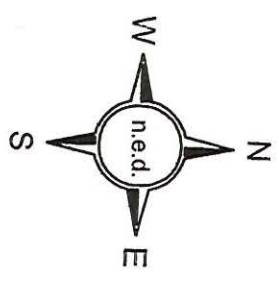
TALENT IRRIGATION DISTRICT hereby certifies that the applicant and recipient are the deed holders of subject properties; that our files are complete with a copy of the recorded documents; that the applicant's land has been irrigated within the last five years or the right appurtenant is not subject to forfeiture, and that applicant and recipient hereby authorize the transfer proposed herein.

NOTICE IS HEREBY GIVEN that this proposed change is subject to the approval of the Bureau of Reclamation and the Oregon Water Resources Department and that the Bureau of Reclamation and/or the Oregon Water Resources Department may reject the transfer or may require mitigation to avoid injury.

TALENT IRRIGATION DISTRICT, AND APPLICANT, HEREBY SWEAR THAT THE ABOVE NOTICE FOR TRANSFER OF WATER RIGHT AND THE STATEMENT'S MADE ARE TRUE AND CORRECT.

APPLICANT: *William Whitley* *Kerri L. Traynor*
 X RECIPIENT: *Sean J. Traynor* *Kerri L. Traynor*
 FOR DISTRICT: *Jinx Pendleton*
 Jinx Pendleton, Manager

DATE: 1-26-06
 DATE: 1/27/06
 DATE: 2-23-06



Scale 1" = 200'

Legend
 From Whitley to Traynor, 2.5 ac.
 Tax Lot 1400
 Quarter - Quarter Line

Water Right Transfer
 from
 Excavating (Whitley)
 X Lot 38-1W-22A-1400
 Sean J. & Kerri L. Traynor
 NE 1/4, Section 22,
 hip 38S Range 1W, W.M.

Water Right Transfer
Sean J. & Kerri L. Traynor
Whitley to Traynor

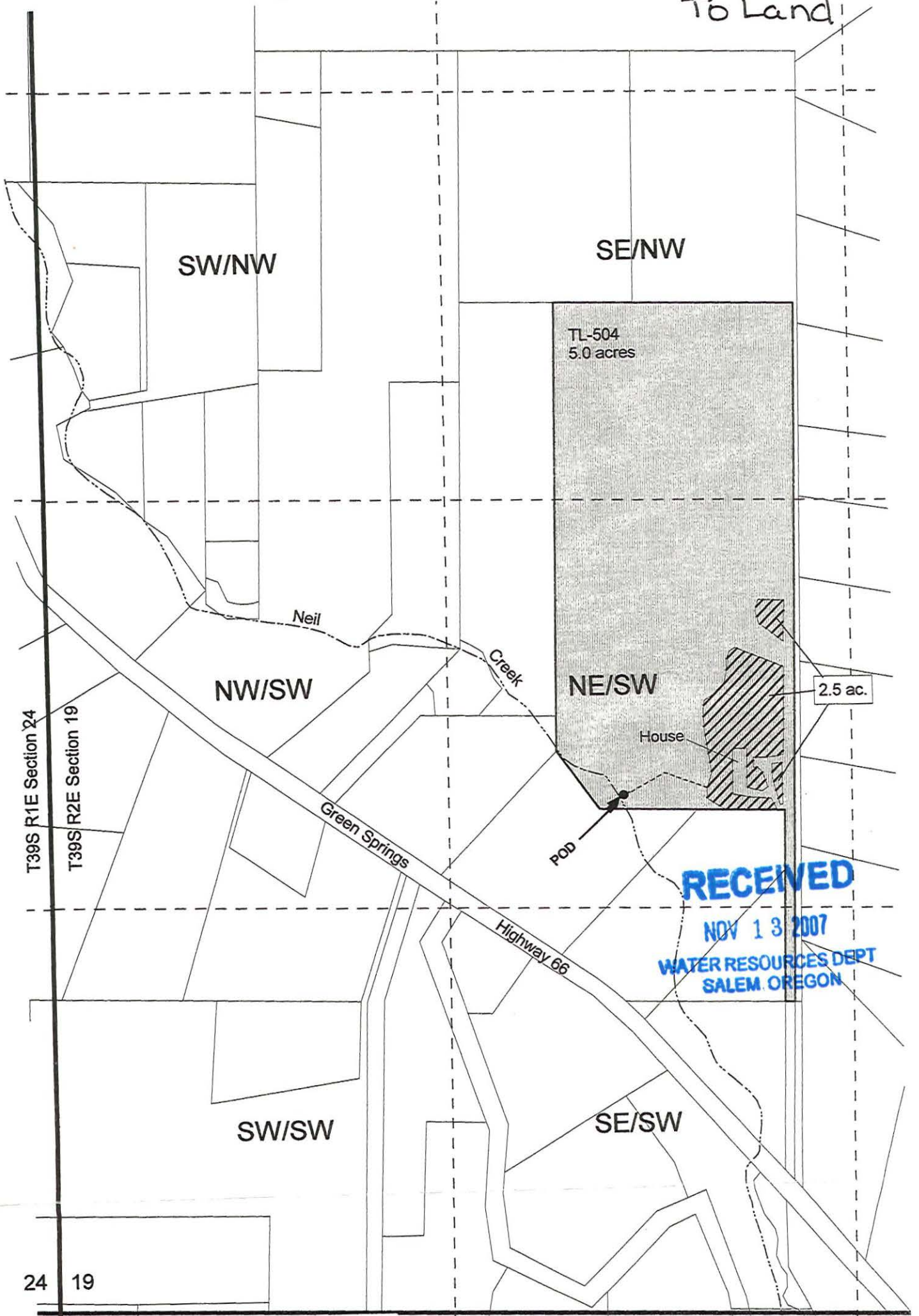
T 10485

06-7

39-2E-19 504

Township 39S Range 2E Section 19, W.M. 2.50 AC.

To Land



RECEIVED
NOV 13 2007
WATER RESOURCES DEPT
SALEM OREGON

24 19

25 30

Legend

- | | |
|-----------------------|-----------------------------|
| Pipeline | Whitley to Traynor, 2.5 ac. |
| Quarter Quarter Lines | Tax Lot 504 |
| Streams | Taxlots |
| Section lines.shp | |

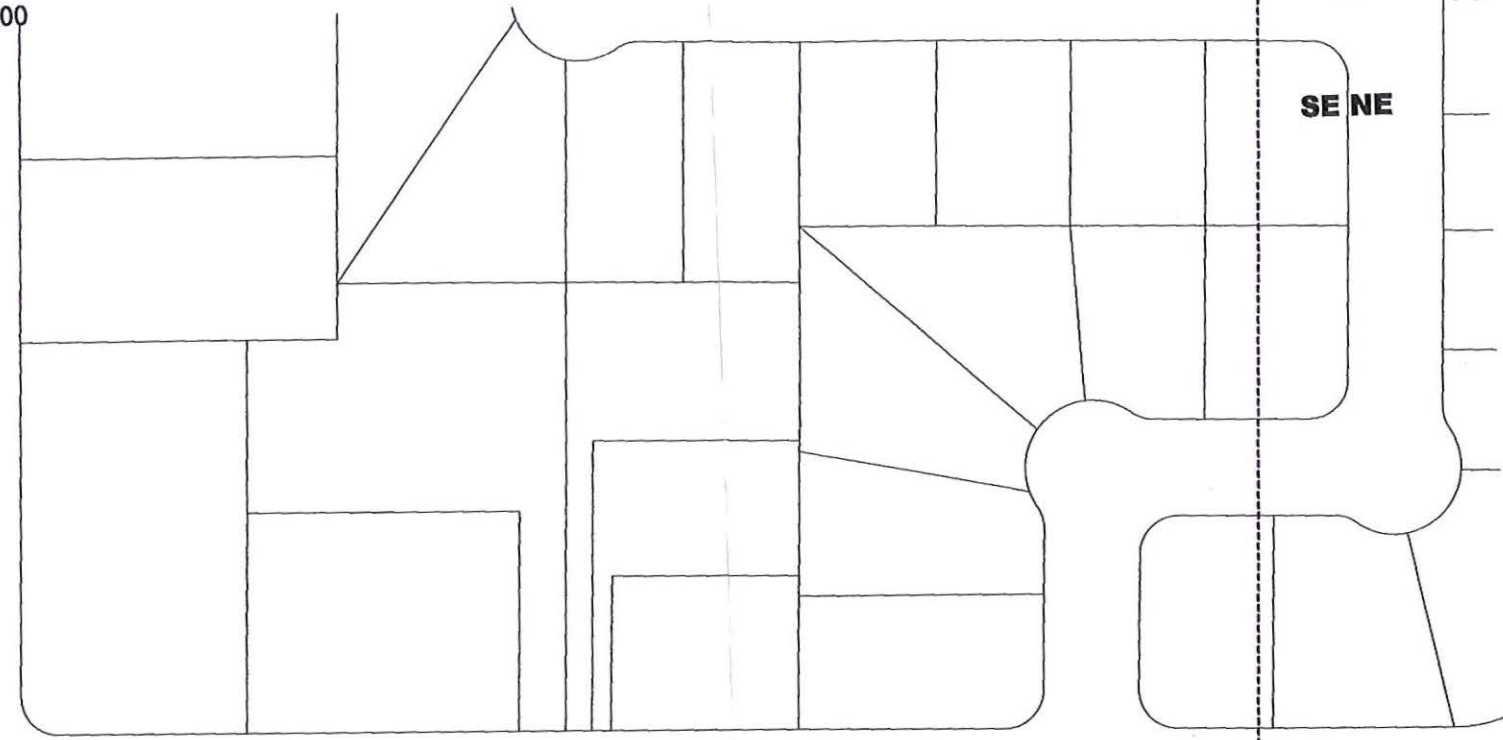
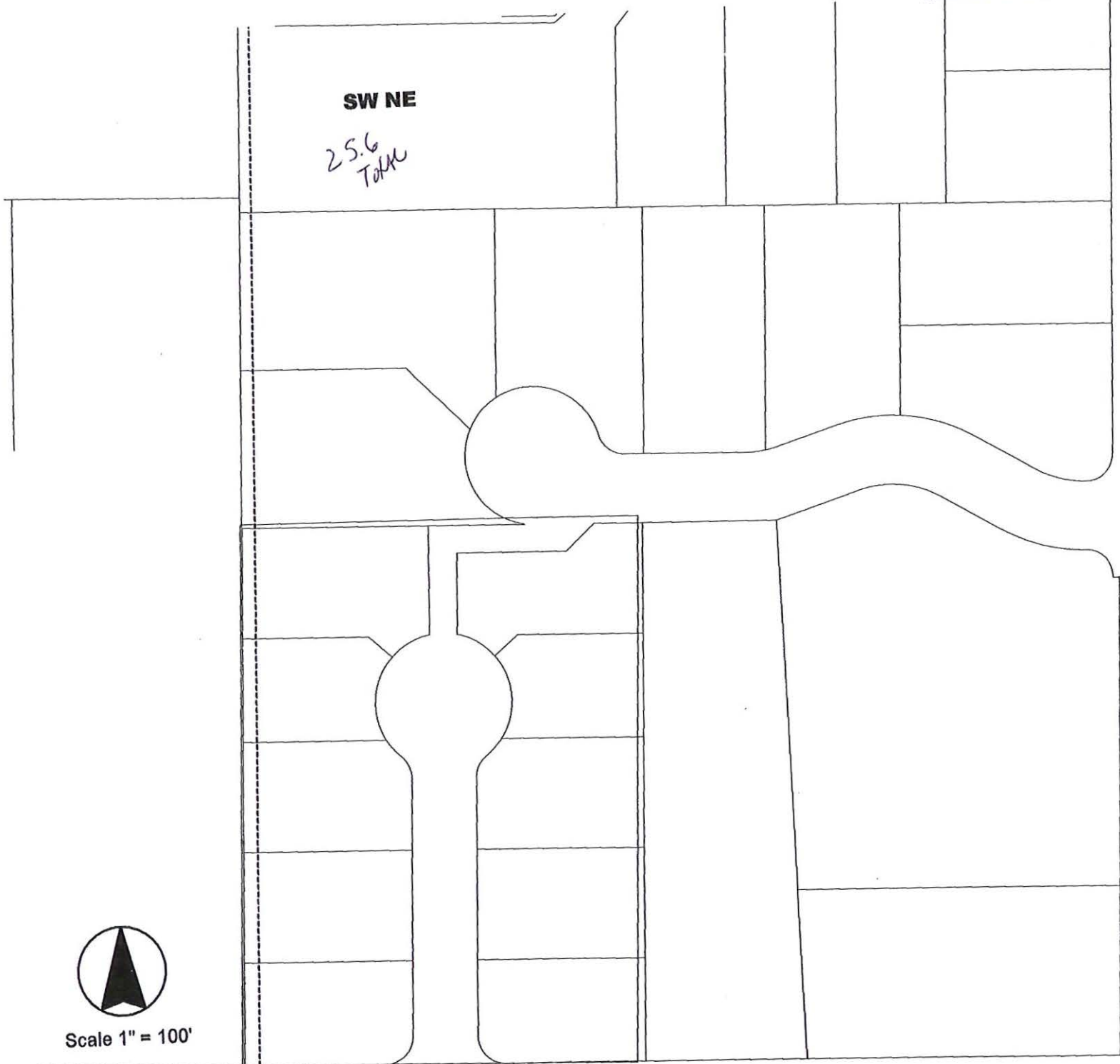
Scale
1" = 400'



Transfer of Water Right
From
MBR Pacific, LLC
381W16AC-3700

Note: Formerly 381W16A-1400

06-16
38-1W-16 AC 3700
"From Land"
1.50 Acres



Pacific Lane

Hilsinger Road

381W16 AC-3700
Remove 1.50 acres
0.0 remaining

79212

RECEIVED

NOV 13 2007

WATER RESOURCES DEPT
SALEM, OREGON

RECEIVED

OCT 25 2006

TALENT
IRRIGATION DISTRICT



Scale 1" = 100'

Center 1/4
Sec. 16

Camp Baker Road

NW SE

T 10485

NE SE

06-15

38-1W-16AC

800

1.00 acre

From Land
Talent Canal

**Transfer of water right
from
Huntley Enterprises, Inc
381W16AC-800**

RECEIVED

NOV 13 2007

WATER RESOURCES DEPT
SALEM, OREGON

RECEIVED

OCT 24 2006

TALENT
IRRIGATION DISTRICT

SW NE

Tax lot 381W16AC-800
1.9 ac remaining

1.0 ac

Hilsinger Road

Walnut Place

Pacific Lane

Camp Baker Road

Center 1/4 Cor
Section 16



Scale 1" = 100'

T 10485

06-15
38-1W-26 D
303
1.00 Acre
To Land
Total Tax Lot
Acres = 1.49
West Canal

**Transfer of water right
To
Ronald L. Davies & Joanne M. Haddad
381W26D-303**

RECEIVED
NOV 13 2007
WATER RESOURCES DEPT
SALEM, OREGON

RECEIVED
OCT 24 2006
TALENT
IRRIGATION DISTRICT

110485

Note: tax lot 381W26D-300
I also owned by applicant
and is currently served by TID

Tax lot 381W26D-303

Rapp Lane

SW SE

Theo Drive

0.7 ac

0.3 ac

SE SE




Existing pipeline

Point of Delivery
from TID West Canal

West Canal

Scale 1" = 200'

Legend

-  Area to receive water right
-  Section line
-  Quarter-Quarter line

26
35

06-11

**Water Right Quit Claim
From
George Cota & Michael Mahar
T 39 S, R 1 E, Sec 14CB, Tax Lot 600**

39-1E-14CB
600
1.2 AC
From Land


NW SW

Siskiyou Boulevard

Clay Street



1.2 ac

10485



Scale 1" = 100'

Legend

-  1.2 ac quit claim
-  Quarter-quarter Line

RECEIVED
NOV 13 2007
WATER RESOURCES DEPT
SALEM, OREGON




**Water Right Transfer
from
Galpin, Cochrane & Adams
Tax Lot 38-1W-25DB-100
To Felger Trust**

06-11
38-1W-25DB 100
1.3 AC
From Land



RECEIVED
NOV 13 2007
WATER RESOURCES DEPT
SALEM, OREGON

Legend

-  Felger from 1.3 acre
-  Previously transferred
-  Quarter-Quarter Line

T 10485

**Water Right Transfer
From
Cota Homes LLC**

T 38 S, R 1 W, Sec 25CB, Tax Lot 7800

38-1W-25CB
TL 7800
1.90 AC.
From Land

1 10485

NW SW

Meadow Slope

Tax Lot 381W25CB-7800


1.9 Ac
0.0 remaining

Andi Court

Lani Way

Carolyn Place

Deborah Drive



Scale 1" = 100'

RECEIVED
NOV 13 2007
WATER RESOURCES DEPT
SALEM, OREGON

Legend



Water Right to be removed



Section Line



Quarter-quarter Line

Water Right Transfer From

Melanie Mindlin

E

Tax Lot 391W10B-2600

06-11

39-1E-10B 2600

.60 Ac.

From Land

1 10485

4

3

9

10

NW NW

0.1 ac

0.5 ac

TL 391E10B-2600
0.7 ac remaining

SW NW

Rail Road

Fordyce Street

East Main

RECEIVED
NOV 13 2007
WATER RESOURCES DEPT
SALEM, OREGON



Scale 1" = 200'

Legend



From Mindlin



Section Line



Quarter-Quarter line

Water Right Transfer
from
Galpin, Cochrane & Adams
Tax Lot 38-1W-25DB-100
To Brent M. & Rochelle R. Loogman

06-3

38-1W-25DB
Tax Lot 100
.50 AC

"From Land"






RECEIVED
NOV 13 2007
WATER RESOURCES DEPT
SALEM, OREGON



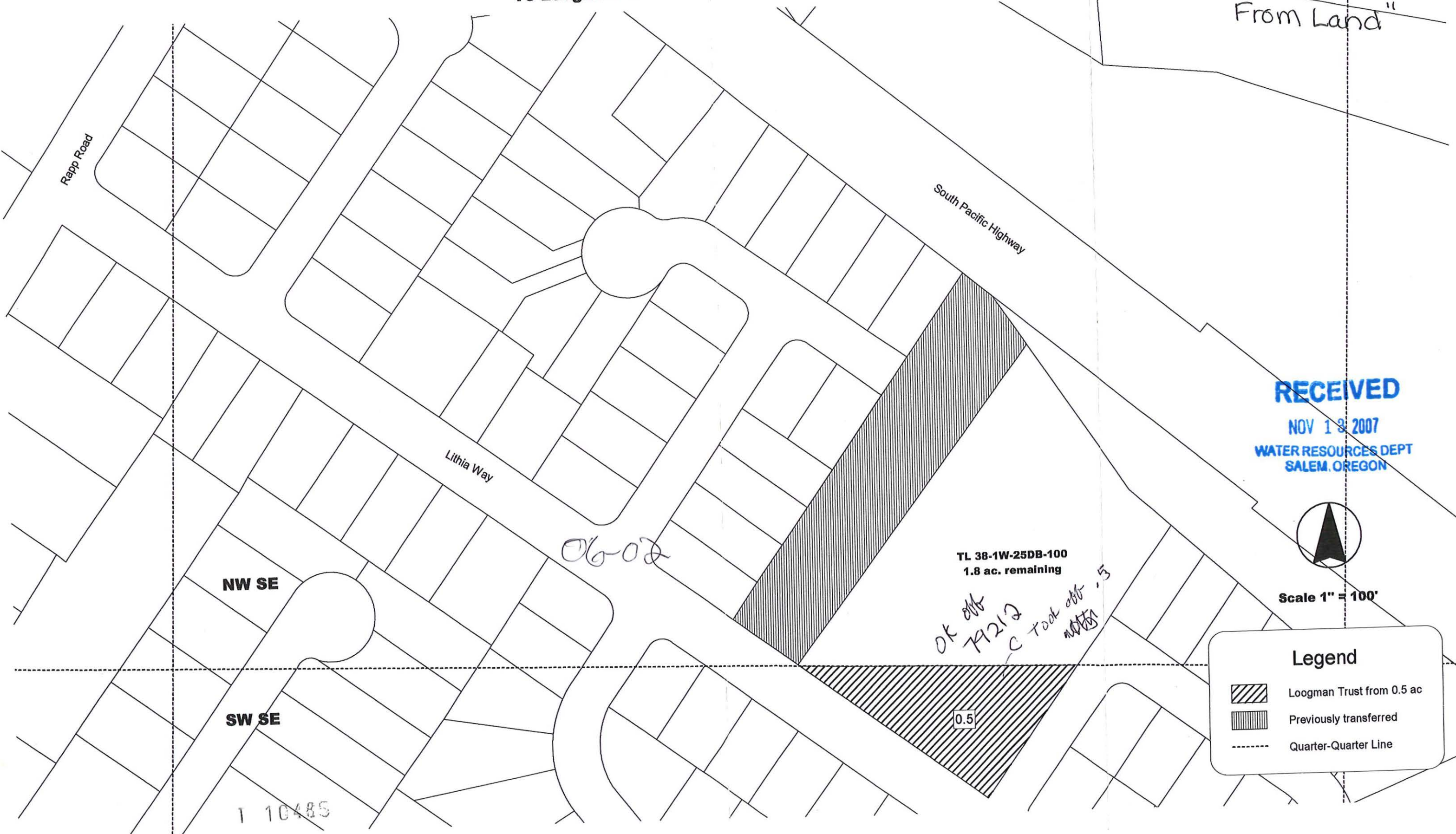
Scale 1" = 100'

Legend

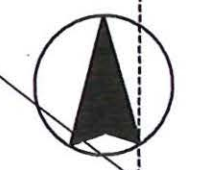
-  Loogman, Brent & Rochelle from 0.5 ac
-  Previously transferred
-  Quarter-Quarter Line

Water Right Transfer
from
Galpin, Cochrane & Adams
Tax Lot 38-1W-25DB-100
To Loogman 1991 Revocable Living Trust

06-2
38-1W-25DB
Tax Lot 100
.50
"From Land"






RECEIVED
NOV 13 2007
WATER RESOURCES DEPT
SALEM, OREGON



Scale 1" = 100'

Legend

-  Loogman Trust from 0.5 ac
-  Previously transferred
-  Quarter-Quarter Line

NW SE

SW SE

1 10485

TL 38-1W-25DB-100
1.8 ac. remaining

0.5

06-02

OK off
7/21/2
C took off .5

RECEIVED

APR 20 2005

TALMONT IRRIGATION DISTRICT

Transfer from

IPCO Development Corp

T 39 S, R 1 E, Section 14 BA

Tax Lots 500, 600 & 1000

To Burl Jr. and Veronica Brim

05-37

39-1E 14BA

TL 500 .1 AC.

TL 600 1.3 AC.

From Land

Ashland Street

14

NE NW

Washington Street

Tolman Creek Road



Scale 1" = 100'

TL 391E14BA-500
0.9 acre remaining

0.1

TL 391E14BA-600
0.6 acre remaining

1.3

NOV 13 2007
WATER RESOURCES DEPT
SALEM, OREGON

RECEIVED

Central Oregon & Pacific Rail Road

10485