

DISTRICT

Name Central Oregon Irrigation District

Address 1055 SW Lake Ct
Redmond, OR 97756
m.watson@coid.org

Change in POU

Date Filed 6/26/2025

Initial notice date 7/8/2025

DPD issued date _____

PD issued date _____

PD notice date _____

Date of FO 10/8/2025 Vol 135 Page 703-710

C-Date _____

COBU due date _____

COBU Received date _____

Certificate issued _____

Assignments: _____

Irrigation District _____

Agent _____

CWRE _____

CC's list _____

- Oversized map - Location _____

DESCRIPTION OF WATER RIGHT(S)

Name of Stream Deschutes River, Crane Prairie Reservoir

Trib. of Columbia River, Deschutes River

Use Just Abatement, Irrigation, Municipal Uses, Mining, County Crook, Deschutes, Jefferson

Quantity of water (CFS) _____ No. of Acres _____

Name of ditch _____

App# Decre Per # Deschutes River Cert # 94956 PR Date _____

App# 5-13180 Per # S-23256 Cert # 76714 PR Date 2/28/1913

App# _____ Per # _____ Cert # _____ PR Date _____

App# _____ Per # _____ Cert # _____ PR Date _____

App# _____ Per # _____ Cert # _____ PR Date _____

→ Quasi-Municipal Uses, Pond Maintenance, Industrial/Manufacturing uses, Domestic, Livestock
Supplemental Irrigation, Pollution Abatement

FEES PAID		
Date	Amount	Receipt #
<u>6.26.25</u>	<u>\$1,970.⁰⁰</u>	<u>145490</u>

FEES REFUNDED		
Date	Amount	Receipt #



Oregon

Tina Kotek, Governor

Water Resources Department

North Mall Office Building

725 Summer St NE, Suite A

Salem, OR 97301

Phone 503 986-0900

Fax 503 986-0904

www.oregon.gov/owrd

October 9, 2025

Central Oregon Irrigation District
Mikaela Watson
1055 SW Lake Ct.
Redmond, OR 97756

REFERENCE: District Transfer T-14683

Enclosed is a copy of the final order approving your District Transfer.

The time allowed to complete the transfer is specified in the final order. You are required to submit a claim of beneficial use to this Department within one year of the date you complete the change(s) or within one year of the completion date authorized final order whichever comes first. If necessary, you may request more time by filing for transfer extension. All extensions are subject to approval.

To file a claim please include:

1. **A CLAIM OF BENEFICIAL USE form**
2. **A CLAIM OF BENEFICIAL USE SITE REPORT**
3. **A Claim of Beneficial Use Map** (this map does not need to be prepared by a Certified Water Rights Examiner (CWRE))

All forms needed to file a claim for a district transfer are available at

<https://www.oregon.gov/OWRD/programs/WaterRights/Transfers/DistTransfer/Pages/Forms.aspx>

If you have any questions related to the approval of this transfer, you may contact your caseworker Adam Frederick by telephone at (971) 717-8400 or by e-mail at Adam.m.frederick@water.oregon.gov.

Sincerely,

David V. Jones Jr
Water Right Services Support
Transfers and Conservation Section

cc: Jeremy T. Giffin, Watermaster Dist. # 11 (via email)

Enclosure

5. The portion of the first right to be transferred is as follows:

Certificate: 94956 in the name of CENTRAL OREGON IRRIGATION DISTRICT
(confirmed by decree of the Circuit Court of the State of Oregon for
Deschutes County)

Use: IRRIGATION of 12.37 acres

Priority Dates: OCTOBER 31, 1900 and DECEMBER 2, 1907

Seasons of Use: Season 1: April 1 through April 30 & October 1 through October 31
Season 2: May 1 through May 14 & September 15 through September 30
Season 3: May 15 through September 14

Maximum Quantity (Rate) that can be applied to an acre:

Season 1: Limited to 1/80 cubic foot per second (cfs) per acre

Season 2: Limited to 1/60 cfs per acre

Season 3: Limited to 1/32.4 cfs per acre

Maximum Duty that can be applied to an acre:

Not to exceed 9.91 acre-feet (af) per acre per year.

The above listed rates and duty reflect allowance of a 45% transmission loss as determined by decree of the Circuit Court of Deschutes County, dated March 24, 1933. Those lands not served from the district main canal systems, but by direct pumping from the Deschutes River, are not allowed the 45% transmission loss.

Source: The DESCHUTES RIVER, tributary to the COLUMBIA RIVER

Authorized Points of Diversion:

POD	Twp	Rng	Mer	Sec	Q-Q	Measured Distances
1	18 S	11 E	WM	13	SW NE	CENTRAL OREGON CANAL: 1520 FEET SOUTH AND 1535 FEET WEST FROM THE NE CORNER OF SECTION 13
11	17 S	12 E	WM	29	SE NE	COID NORTH CANAL: 850 FEET NORTH AND 630 FEET WEST FROM THE E1/4 CORNER OF SECTION 29

Authorized Place of Use:

IRRIGATION									
Twp	Rng	Mer	Sec	Q-Q	Acres	Taxlot	Water User	Notice	POD
14 S	13 E	WM	15	NW SW	0.71	700	DEREK & JOANNE BERRY TRUST	2025-006	11
14 S	13 E	WM	16	SW SE	0.45	2700	COID-QUITCLAIM	2025-008	11
15 S	12 E	WM	12	NW SW	0.28	1003	RICHARD & SONIA DOEL TRUST	2025-012	11
15 S	12 E	WM	12	SW SW	0.62	1003	COID-QUITCLAIM	2025-012	11
15 S	12 E	WM	12	SW SW	1.25	1003	RICHARD & SONIA DOEL TRUST	2025-012	11
15 S	12 E	WM	12	SE SW	0.78	1003	COID-QUITCLAIM	2025-012	11
15 S	12 E	WM	12	SE SW	1.13	1003	RICHARD & SONIA DOEL TRUST	2025-012	11
15 S	13 E	WM	3	SE SW	0.10	316	AHNER, FRED/SHARON	2025-009	11
15 S	13 E	WM	3	SE SW	0.10	331	BARON-CAMPBELL, HELEN	2025-010	11

IRRIGATION									
Twp	Rng	Mer	Sec	Q-Q	Acres	Taxlot	Water User	Notice	POD
15 S	13 E	WM	3	SE SW	0.10	313	BENSON, ROBERT G./JOAN	2025-010	11
15 S	13 E	WM	3	SE SW	0.10	338	BOYD, OFILIA	2025-011	11
15 S	13 E	WM	3	SE SW	0.04	312	BROWN, MYRNA	2025-010	11
15 S	13 E	WM	3	SE SW	0.06	312	BROWN, MYRNA	2025-009	11
15 S	13 E	WM	3	SE SW	0.10	315	BUSCHE, MARY	2025-009	11
15 S	13 E	WM	3	SE SW	0.10	307	DAVIS, MARCIA/WAYNE	2025-011	11
15 S	13 E	WM	3	SE SW	0.10	320	DICKERSON, JOSEPHINE/COSTA, ROSEMARY	2025-008	11
15 S	13 E	WM	3	SE SW	0.13	306	DUERFELDT, SHARRONE E.	2025-010	11
15 S	13 E	WM	3	SE SW	0.10	334	ERICKSON, AUDREY	2025-010	11
15 S	13 E	WM	3	SE SW	0.10	327	FRAAS, DOUGLAS/KELLY	2025-009	11
15 S	13 E	WM	3	SE SW	0.10	302	GILLILAND, ANN G.	2025-011	11
15 S	13 E	WM	3	SE SW	0.10	301	GUMAER, BRIAN/TONI	2025-011	11
15 S	13 E	WM	3	SE SW	0.10	333	HERR, RICHARD/HERMAN, JENA	2025-010	11
15 S	13 E	WM	3	SE SW	0.10	326	JACKSON, HARRY/YVETTE	2025-009	11
15 S	13 E	WM	3	SE SW	0.10	325	JACKSON, HARRY/YVETTE	2025-009	11
15 S	13 E	WM	3	SE SW	0.10	308	JOHN AND BARBARA FERNANDES TRUST	2025-010	11
15 S	13 E	WM	3	SE SW	0.10	332	JONES, LORETTA M	2025-010	11
15 S	13 E	WM	3	SE SW	0.10	303	LANGE, STEPHEN & ASMAN, BRENDA	2025-011	11
15 S	13 E	WM	3	SE SW	0.01	324	MIRANDA, ROBERT/RITA	2025-008	11
15 S	13 E	WM	3	SE SW	0.09	324	MIRANDA, ROBERT/RITA	2025-009	11
15 S	13 E	WM	3	SE SW	0.10	319	MOOCK, JAMES/DONNA	2025-008	11
15 S	13 E	WM	3	SE SW	0.10	323	MURRAY, JUDITH/FAMILY TRUST	2025-008	11
15 S	13 E	WM	3	SE SW	0.10	322	OATES, CHARLES L.	2025-008	11
15 S	13 E	WM	3	SE SW	0.10	328	PATERSON, DONALD/SMARIO, TINNA	2025-009	11
15 S	13 E	WM	3	SE SW	0.10	335	PETERSON, DIANE	2025-010	11
15 S	13 E	WM	3	SE SW	0.15	304	PETERSON, VIRGIE	2025-011	11
15 S	13 E	WM	3	SE SW	0.10	321	RANDIS, BEVERLEY	2025-008	11
15 S	13 E	WM	3	SE SW	0.10	311	RATHER, JEFFERY/NORA	2025-010	11
15 S	13 E	WM	3	SE SW	0.10	310	ROLNIAK, THOMAS/CHARLOTTE	2025-010	11
15 S	13 E	WM	3	SE SW	0.02	306	SHARRONE E. DUERELDT	2025-011	11
15 S	13 E	WM	3	SE SW	0.10	314	SMITH, REBECCA	2025-009	11
15 S	13 E	WM	3	SE SW	0.10	317	STEELE, STANLEY	2025-009	11
15 S	13 E	WM	3	SE SW	0.10	330	STEPHEN SMITH / KATIE CRAWFORD-SMITH	2025-009	11
15 S	13 E	WM	3	SE SW	0.10	337	THOMAS, KIM/VICTORIA	2025-011	11
15 S	13 E	WM	3	SE SW	0.10	336	WALKER, RONALD/SANDRA	2025-011	11
15 S	13 E	WM	3	SE SW	0.10	329	WHITMER, WILLIAM/PATRICIA	2025-009	11

IRRIGATION									
Twp	Rng	Mer	Sec	Q-Q	Acres	Taxlot	Water User	Notice	POD
15 S	15 E	WM	20	NW SE	0.61	501	RANDALL & RONDA AVERY TRUST	2025-001	1
15 S	15 E	WM	20	SW SE	0.22	501	RANDALL & RONDA AVERY TRUST	2025-001	1
16 S	12 E	WM	2	SW SE	0.08	1500	TURK, KELLY	2025-010	11
17 S	12 E	WM	12	SE SW	1.00	500	HOLLIDAY, DAVID/RUSSELL	2025-007	1
17 S	13 E	WM	21	SE SW	0.48	1302	KEITH & HELEN BRINDELL TRUST	2025-004	1
18 S	12 E	WM	2	SE NE	0.54	1313	MATHER, CAMILLE/JOSHUA	2025-005	1
18 S	12 E	WM	3	NW SE	0.12	5800	COID-QUITCLAIM	2025-002	1
18 S	12 E	WM	3	SE SE	0.50	3200	COID-QUITCLAIM	2025-003	1
TOTAL					12.37				

6. Transfer Application T-14683 proposes to change the place of use to:

Proposed Place of Use:

IRRIGATION									
Twp	Rng	Mer	Sec	Q-Q	Acres	Taxlot	Water User	Notice	POD
14 S	13 E	WM	8	SE SW	0.87	404	LITTLE, ERIC/TARA	2025-011	11
14 S	13 E	WM	13	SE SE	1.15	1700	KLINE, JULIE/CHARLES	2025-009	11
14 S	13 E	WM	15	NW SW	0.71	700	DEREK & JOANNE BERRY TRUST	2025-006	11
14 S	13 E	WM	22	NE SE	0.96	600	BURDETT, JOHN/THERESA	2025-008	11
15 S	12 E	WM	12	NE SW	1.69	1003	RICHARD & SONIA DOEL TRUST	2025-012	11
15 S	12 E	WM	12	NW SW	2.30	1003	RICHARD & SONIA DOEL TRUST	2025-012	11
15 S	12 E	WM	12	SE SW	0.07	1003	RICHARD & SONIA DOEL TRUST	2025-012	11
15 S	14 E	WM	26	SE SE	0.12	801	CURTIS, KATHLEEN	2025-002	1
15 S	15 E	WM	20	SW SE	0.83	501	RANDALL & RONDA AVERY TRUST	2025-001	1
16 S	12 E	WM	2	SW SE	1.15	1500	TURK, KELLY	2025-010	11
16 S	14 E	WM	3	SW NW	0.50	505	HINTON, BRIAN/KATI	2025-003	1
17 S	13 E	WM	21	SE SW	0.48	1302	KEITH & HELEN BRINDELL TRUST	2025-004	1
18 S	12 E	WM	2	SE NE	0.54	1313	MATHER, CAMILLE/JOSHUA	2025-005	1
18 S	13 E	WM	4	NE NE	1.00	300	OBRADOVICH, NICHOLAS/MIGLIORINI, ROBYN	2025-007	1
TOTAL					12.37				

7. The portion of the second right to be transferred is as follows:

Certificate: 76714 in the name of CENTRAL OREGON IRRIGATION DISTRICT (perfected under Permit S-23256)

Use: SUPPLEMENTAL IRRIGATION of 12.37 acres

Priority Date: FEBRUARY 28, 1913

Limit/Duty: Limited to 50,000 acre-feet of stored water only. The appropriation shall be limited to the duty of water as set out in the modified supplemental decree of the circuit court dated March 24, 1933 in the matter of the determination of the relative rights to the use of the waters of the Deschutes River and its tributaries; provided further that the amount of water allowed herein, together with the amount secured under any other right existing for the same lands shall not exceed the limitation allowed herein, and shall be further limited to the terms of an inter-district contract dated January 4, 1938.

Source: CRANE PRAIRIE RESERVOIR, constructed under Permit R-1687, a tributary of the DESCHUTES RIVER

Authorized Point of Diversion:

Twp	Rng	Mer	Sec	Q-Q	POD Name
21 S	8 E	WM	17	NE NE	CRANE PRAIRIE RESERVOIR DAM

Authorized Place of Use:

SUPPLEMENTAL IRRIGATION									
Twp	Rng	Mer	Sec	Q-Q	Acres	Taxlot	Water User	Notice	POD
14 S	13 E	WM	15	NW SW	0.71	700	DEREK & JOANNE BERRY TRUST	2025-006	11
14 S	13 E	WM	16	SW SE	0.45	2700	COID-QUITCLAIM	2025-008	11
15 S	12 E	WM	12	NW SW	0.28	1003	RICHARD & SONIA DOEL TRUST	2025-012	11
15 S	12 E	WM	12	SW SW	0.62	1003	COID-QUITCLAIM	2025-012	11
15 S	12 E	WM	12	SW SW	1.25	1003	RICHARD & SONIA DOEL TRUST	2025-012	11
15 S	12 E	WM	12	SE SW	0.78	1003	COID-QUITCLAIM	2025-012	11
15 S	12 E	WM	12	SE SW	1.13	1003	RICHARD & SONIA DOEL TRUST	2025-012	11
15 S	13 E	WM	3	SE SW	0.10	316	AHNER, FRED/SHARON	2025-009	11
15 S	13 E	WM	3	SE SW	0.10	331	BARON-CAMPBELL, HELEN	2025-010	11
15 S	13 E	WM	3	SE SW	0.10	313	BENSON, ROBERT G./JOAN	2025-010	11
15 S	13 E	WM	3	SE SW	0.10	338	BOYD, OFILIA	2025-011	11
15 S	13 E	WM	3	SE SW	0.04	312	BROWN, MYRNA	2025-010	11
15 S	13 E	WM	3	SE SW	0.06	312	BROWN, MYRNA	2025-009	11
15 S	13 E	WM	3	SE SW	0.10	315	BUSCHE, MARY	2025-009	11
15 S	13 E	WM	3	SE SW	0.10	307	DAVIS, MARCIA/WAYNE	2025-011	11
15 S	13 E	WM	3	SE SW	0.10	320	DICKERSON, JOSEPHINE/COSTA, ROSEMARY	2025-008	11
15 S	13 E	WM	3	SE SW	0.13	306	DUERFELDT, SHARRONE E.	2025-010	11
15 S	13 E	WM	3	SE SW	0.10	334	ERICKSON, AUDREY	2025-010	11
15 S	13 E	WM	3	SE SW	0.10	327	FRAAS, DOUGLAS/KELLY	2025-009	11
15 S	13 E	WM	3	SE SW	0.10	302	GILLILAND, ANN G.	2025-011	11

SUPPLEMENTAL IRRIGATION									
Twsp	Rng	Mer	Sec	Q-Q	Acres	Taxlot	Water User	Notice	POD
15 S	13 E	WM	3	SE SW	0.10	301	GUMAER, BRIAN/TONI	2025-011	11
15 S	13 E	WM	3	SE SW	0.10	333	HERR, RICHARD/HERMAN, JENA	2025-010	11
15 S	13 E	WM	3	SE SW	0.10	326	JACKSON, HARRY/YVETTE	2025-009	11
15 S	13 E	WM	3	SE SW	0.10	325	JACKSON, HARRY/YVETTE	2025-009	11
15 S	13 E	WM	3	SE SW	0.10	308	JOHN AND BARBARA FERNANDES TRUST	2025-010	11
15 S	13 E	WM	3	SE SW	0.10	332	JONES, LORETTA M	2025-010	11
15 S	13 E	WM	3	SE SW	0.10	303	LANGE, STEPHEN & ASMAN, BRENDA	2025-011	11
15 S	13 E	WM	3	SE SW	0.01	324	MIRANDA, ROBERT/RITA	2025-008	11
15 S	13 E	WM	3	SE SW	0.09	324	MIRANDA, ROBERT/RITA	2025-009	11
15 S	13 E	WM	3	SE SW	0.10	319	MOOCK, JAMES/DONNA	2025-008	11
15 S	13 E	WM	3	SE SW	0.10	323	MURRAY, JUDITH/FAMILY TRUST	2025-008	11
15 S	13 E	WM	3	SE SW	0.10	322	OATES, CHARLES L.	2025-008	11
15 S	13 E	WM	3	SE SW	0.10	328	PATERSON, DONALD/SMARIO, TINNA	2025-009	11
15 S	13 E	WM	3	SE SW	0.10	335	PETERSON, DIANE	2025-010	11
15 S	13 E	WM	3	SE SW	0.15	304	PETERSON, VIRGIE	2025-011	11
15 S	13 E	WM	3	SE SW	0.10	321	RANDIS, BEVERLEY	2025-008	11
15 S	13 E	WM	3	SE SW	0.10	311	RATHER, JEFFERY/NORA	2025-010	11
15 S	13 E	WM	3	SE SW	0.10	310	ROLNIAK, THOMAS/CHARLOTTE	2025-010	11
15 S	13 E	WM	3	SE SW	0.02	306	SHARRONE E. DUERELDT	2025-011	11
15 S	13 E	WM	3	SE SW	0.10	314	SMITH, REBECCA	2025-009	11
15 S	13 E	WM	3	SE SW	0.10	317	STELLE, STANLEY	2025-009	11
15 S	13 E	WM	3	SE SW	0.10	330	STEPHEN SMITH / KATIE CRAWFORD-SMITH	2025-009	11
15 S	13 E	WM	3	SE SW	0.10	337	THOMAS, KIM/VICTORIA	2025-011	11
15 S	13 E	WM	3	SE SW	0.10	336	WALKER, RONALD/SANDRA	2025-011	11
15 S	13 E	WM	3	SE SW	0.10	329	WHITMER, WILLIAM/PATRICIA	2025-009	11
15 S	15 E	WM	20	NW SE	0.61	501	RANDALL & RONDA AVERY TRUST	2025-001	1
15 S	15 E	WM	20	SW SE	0.22	501	RANDALL & RONDA AVERY TRUST	2025-001	1
16 S	12 E	WM	2	SW SE	0.08	1500	TURK, KELLY	2025-010	11
17 S	12 E	WM	12	SE SW	1.00	500	HOLLIDAY, DAVID/RUSSELL	2025-007	1
17 S	13 E	WM	21	SE SW	0.48	1302	KEITH & HELEN BRINDELL TRUST	2025-004	1
18 S	12 E	WM	2	SE NE	0.54	1313	MATHER, CAMILLE/JOSHUA	2025-005	1
18 S	12 E	WM	3	NW SE	0.12	5800	COID-QUITCLAIM	2025-002	1
18 S	12 E	WM	3	SE SE	0.50	3200	COID-QUITCLAIM	2025-003	1
TOTAL					12.37				

8. Transfer Application T-14683 proposes to change the place of use to:

Proposed Place of Use:

SUPPLEMENTAL IRRIGATION									
Twp	Rng	Mer	Sec	Q-Q	Acres	Taxlot	Water User	Notice	POD
14 S	13 E	WM	8	SE SW	0.87	404	LITTLE, ERIC/TARA	2025-011	11
14 S	13 E	WM	13	SE SE	1.15	1700	KLINE, JULIE/CHARLES	2025-009	11
14 S	13 E	WM	15	NW SW	0.71	700	DEREK & JOANNE BERRY TRUST	2025-006	11
14 S	13 E	WM	22	NE SE	0.96	600	BURDETT, JOHN/THERESA	2025-008	11
15 S	12 E	WM	12	NE SW	1.69	1003	RICHARD & SONIA DOEL TRUST	2025-012	11
15 S	12 E	WM	12	NW SW	2.30	1003	RICHARD & SONIA DOEL TRUST	2025-012	11
15 S	12 E	WM	12	SE SW	0.07	1003	RICHARD & SONIA DOEL TRUST	2025-012	11
15 S	14 E	WM	26	SE SE	0.12	801	CURTIS, KATHLEEN	2025-002	1
15 S	15 E	WM	20	SW SE	0.83	501	RANDALL & RONDA AVERY TRUST	2025-001	1
16 S	12 E	WM	2	SW SE	1.15	1500	TURK, KELLY	2025-010	11
16 S	14 E	WM	3	SW NW	0.50	505	HINTON, BRIAN/KATI	2025-003	1
17 S	13 E	WM	21	SE SW	0.48	1302	KEITH & HELEN BRINDELL TRUST	2025-004	1
18 S	12 E	WM	2	SE NE	0.54	1313	MATHER, CAMILLE/JOSHUA	2025-005	1
18 S	13 E	WM	4	NE NE	1.00	300	OBRADOVICH, NICHOLAS/MIGLIORINI, ROBYN	2025-007	1
TOTAL					12.37				

9. The Department finds that the district permanent transfer application was submitted according to ORS 540.580 and OAR 690-385-4000, contains the information required under OARs 690-385-4200 and 690-385-2000, and includes maps meeting the requirements of OARs 690-385-4300 and 690-385-2200.
10. The Department finds that the proposed district permanent transfer meets all the criteria set forth in ORS 540.580 and OAR 690-385-4000.
11. The water rights are subject to transfer as defined in OAR 690-385-0100(17).
12. The proposed changes in place of use will not result in enlargement of the rights as defined in OAR 690-385-0100(4).
13. The proposed changes in place of use will not result in injury to other water rights as defined in OAR 690-385-0100(6).
14. Any other applicable requirements for district permanent water right transfers are met as required in OAR 690-385-4500.

Conclusions of Law

The proposed changes in places of use as proposed in Transfer Application T-14683 comply with and satisfy the requirements of ORS 540.580 and OAR 690-385-4500.

Now, therefore, it is ORDERED:

1. The proposed changes in place of use to the water rights evidenced by Certificates 94956 and 76714 are approved.
2. The place of use from which the water rights are transferred off by Transfer T-14683 shall no longer be irrigated and are cancelled from Certificates 94956 and 76714.
3. The right to the use of the water at the place of use NOT modified by this order is restricted to beneficial and is subject to all other conditions and limitations contained in Certificates 94956 and 76714, and any related decree.
4. The district shall maintain and operate the existing measurement device and shall make such improvements as may be required by the Department.
5. Full beneficial use of the water shall be made, consistent with the terms of this order, on or before **October 1, 2027**. A Claim of Beneficial Use shall be submitted by COID to the Department within one year after the deadline for completion of the changes and full beneficial use of the water.
6. Water right Certificates 94956 and 76714 are modified. After satisfactory proof of completion has been determined by the Department, superseding water right certificates will be issued when the Department determines it is necessary for record keeping.

Dated in Salem, Oregon on OCTOBER 8, 2025.



Lisa J. Jaramillo
Transfer and Conservation Section Manager, for
Ivan Gall, Director
Oregon Water Resources Department

Mailing Date: OCTOBER 9, 2025

Watermaster Review Form: Water Right Transfer



Oregon Water Resources Department
725 Summer St NE, Suite A
Salem, Oregon 97301-1266
(503) 986-0900
www.oregon.gov/OWRD

Transfer Application: T-14683

Review Due Date: 07/31/2025

Applicant Name: COID

Proposed Changes: POU POD POA USE OTHER

Reviewer(s): Giffin

Date of Review: 07/02/2025

1. Do you have evidence that the right has not been used in the last 5 years and that the presumption of forfeiture would not likely be rebuttable? Yes No If "Yes", attach evidence (e.g. dated aerial photo showing pavement or building on the land for >5 yrs.)
2. Is there a history of regulation on the source that serves this (or these) right(s) that has involved the transferred right(s) and downstream water rights? Yes No Generally characterize the frequency of any regulation or explain why regulation has not occurred:
We regulate for instream and out of stream rights on the Deschutes River every day of the year. We have regulated a small portion of this right on the driest 1% of years.
3. Have headgate notices been issued for the source that serves the transferred right(s)?
 Yes No Records not available.
4. In your estimation, after the proposed change, would distribution of water for the right(s) result in regulation of other water rights that would not have occurred if use under the original right(s) was/were maximized? Yes No If "Yes", explain:
5. In your estimation, if the proposed change is approved, are there upstream water rights that would be affected? Yes No If "Yes", describe how the rights would be affected and list the rights most affected:

6. Check here if it appears that downstream water rights benefit from return flows resulting from the current use of the transferred right(s)? If you check the box, generally characterize the locations where the return flows likely occur and list the water rights that benefit most:

N/A

7. For POD changes and instream transfers, check here if there are channel losses between the old and new PODs or within the proposed instream reach? If you check the box, describe and, if possible, estimate the losses:

N/A

8. For instream transfers that propose protection of a reach beyond the mouth of the source stream:

N/A Would the quantity be measureable into the receiving stream consistent with OAR 690-077-0015(8)? Yes No

9. For POU changes: N/A Is it likely the original place of use would continue to receive water from the same source? Yes No If "Yes", explain:

10. For POU or USE changes: N/A In your best judgment, would use of the existing right at "full face value," result in the diversion of more water than can be used beneficially and without waste?

Yes No If "Yes", explain:

11. For POU changes that involve micro-irrigation: N/A

- a. Has the applicant made changes (absent a transfer) to convert to micro-irrigation within the current place of use boundary of the water right proposed for transfer, and previously demonstrated to the Department through monitoring and site inspections by the Watermaster that the proposed transfer will not result in injury or enlargement?

Yes No If "Yes", explain:

b. Has a temporary transfer of this nature been previously filed and approved on the same lands (or portions thereof) as those lands involved in this transfer?

Yes No If "Yes", answer the following:

i. Were there any problems with more acres being irrigated (or wetted) than were authorized under the temporary transfer? Yes No If "Yes", explain:

ii. Did the designated areas that were to remain dry (or not wetted) under the temporary transfer actually remain dry? Yes No If "No", explain:

iii. Did the applicant comply with and meet all of the conditions of the temporary transfer? Yes No If "No", explain:

iv. Do you have any other observations regarding the temporary transfer?
 Yes No If "Yes", describe:

v. Did the applicant demonstrate to the Department through monitoring and site inspections by the Watermaster that neither injury nor enlargement occurred as a result of the temporary transfer? Yes No If "No", explain:

c. To the best of your knowledge, if this transfer is approved, does it appear that:

i. "Injury" will occur to other water rights that share the same source?
 Yes No If "Yes", explain:

ii. "Enlargement" of the water right being transferred will occur?
 Yes No If "Yes", explain:

12. Are there other issues not identified through the above questions that should be considered in determining whether the change "can be effected without injury to other rights"?

Yes No If "Yes", explain:

13. What alternatives may be available for addressing any issues identified above:

14. Do conditions need to be included in the transfer order to avoid enlargement of the right or injury to other rights? No Yes, as checked and provided below:

For POU changes that involve micro-irrigation, provide the monitoring and reporting conditions necessary to prevent injury/enlargement:

A Headgate should be required prior to diverting water.

Measurement Devices for POD or POA: (if this condition is selected, also fill in the top sections of Page 4)

*a. Before water use may begin under this order, the water user shall install a **totalizing flow meter***, or, with prior approval of the Director, another suitable measuring device, at each point of diversion/appropriation (new and existing) OR at each new point of diversion/appropriation with the exception that water rights issued to the Bureau of Reclamation or an irrigation district (or similar entity) are not subject to this condition.*

b. The water user shall maintain the meters or measuring devices in good working order.

c. The water user shall allow the Watermaster access to the meters or measuring devices; provided however, where the meters or measuring devices are located within a private structure, the Watermaster shall request access upon reasonable notice.

Reservoir water use measurement: (if this condition is selected, also fill in the top sections of Page 4)

*a. Before water use may begin under this order, the water user shall install **staff gages***, or, with prior approval of the Director, other suitable measuring devices, that measure the entire range and stage between empty and full in each reservoir. Staff gages shall be United States Geological Survey style.*

b. Before water use may begin under this order, if the reservoir is located in channel, weirs or other suitable measuring devices must be installed upstream and downstream of the reservoir, and, an adjustable outlet valve must be installed. The water user shall maintain such devices in good working order. A written waiver may be obtained, if in the judgment of the Director, the installation of weirs or other suitable measuring devices, or the adjustable outlet valve, will provide no public benefit.

* The following alternative device(s) should be substituted for the bold, underlined device in the above selected condition:

- Weir
- Parshall Flume
- Other: _____

- Submerged Orifice
- Flow Restrictor

Oregon Water Resources Department
Measurement Condition Information for the Applicant
(To be sent with the Draft Preliminary Determination or Final Order)

Transfer #: T-

In order to avoid enlargement of the right or injury to other rights, a _____ will
be required to be installed **prior to diversion of water**, as a condition of this transfer:
 at each point of diversion/appropriation (new and existing) **OR**
 at each new point of diversion/appropriation.

For additional information, or to obtain approval of a different type of measurement device, the applicant should contact the area Watermaster:

Watermaster name:

District:

Address:

City/State/Zip:

Phone:

Email:

Note: *If a device other than the one specified in the Preliminary Determination or Final Order is approved by the Watermaster, fill out and mail the form below to the Salem office.*

Approval of an Alternate Measurement Device T-
(to be filled out after consultation with the applicant, or after a site visit)

On behalf of the Director, I authorize use of the following suitable alternate measurement device:

Watermaster signature

District

Date

If this form is used for approval of an alternative measurement device, it must be mailed to:

Oregon Water Resources Department
725 Summer Street NE, Suite A
Salem, OR 97301-1266



Oregon

Tina Kotek, Governor

Water Resources Department

North Mall Office Building
725 Summer St NE, Suite A
Salem, OR 97301
Phone 503 986-0900
Fax 503 986-0904
www.oregon.gov/owrd

July 1, 2025

Central Oregon Irrigation District
Mikaela Watson
1055 SW Lake Ct.
Redmond, OR 97756

Reference: District Permanent Transfer T-14683

On June 26, 2025, we received your district transfer application requesting PLACE OF USE changes. The application was accompanied by \$1970.00. Your receipt number 145490 is enclosed.

By copy of this letter, we are asking the Watermaster for their report regarding the potential for injury to existing water rights which may be caused by the change.

This application will be published on the Department's weekly notice dated July 8, 2025, viewable at http://apps.wrd.state.or.us/apps/misc/wrd_notice_view/?notice_id=21. A copy of the application can be assessed through this public notice link. Pursuant to Oregon administrative rules, the Department is requesting public comments on the recently filed district transfer application listed above. Comments may be submitted by any interested persons within 30 days of the weekly notice publication date. Comments must be received by the Department on or before August 7, 2025. For details on how to file comments please refer to the Department's weekly notice. Details for filing protests, if applicable, are also noted on the weekly notice.

If you have any questions, please call the Transfer Section, (503) 986-0935.

cc: Watermaster # 11, Jeremy T. Giffin (*via email*)
File

Enclosure



June 25th, 2025

Adam Frederick
Oregon Water Resources Department
725 Summer Street, NE Ste "A"
Salem, OR 97301-1271

RE: District Transfer – P-2025-001

Dear Adam,

Please find enclosed our District Petition Number P-2025-001. Also enclosed is our check for \$1,970.00 (#34162) as payment of the transfer fee. Petition includes 12.38 acres of irrigation transferred under ORS 540.580 throughout 2025.

Sincerely,

A handwritten signature in black ink that reads "Mikaela Watson".

Mikaela Watson
Central Oregon Irrigation District
Water Rights Program Assistant
541-504-7586
mwatson@coid.org

Encl.

Received
JUN 26 2025
OWRD

**STATE OF OREGON
WATER RESOURCES DEPARTMENT**

725 Summer St. N.E. Ste. A
SALEM, OR 97301-4172

RECEIPT # **145490**

(503) 986-0900 / (503) 986-0904 (fax)

INVOICE # _____

RECEIVED FROM: <u>Central Oregon Irrigation District</u>	APPLICATION	
BY: _____	PERMIT	
CASH: <input type="checkbox"/>	TRANSFER	<u>T-14683</u>
CHECK:# <input checked="" type="checkbox"/> <u>34162</u>		
OTHER: (IDENTIFY) _____	TOTAL REC'D	<u>\$ 1,970.⁰⁰</u>

1083 TREASURY 4170 WRD MISC CASH ACCT

0407 COPIES	\$
OTHER: (IDENTIFY) _____	\$
0243 I/S Lease _____	
0244 Muni Water Mgmt. Plan _____	
0245 Cons. Water _____	

4270 WRD OPERATING ACCT

MISCELLANEOUS		<u>46110</u>	
0407 COPY & TAPE FEES	\$		
0410 RESEARCH FEES	\$		
0408 MISC REVENUE: (IDENTIFY) _____	\$		
TC162 DEPOSIT LIAB. (IDENTIFY) _____	\$		
0240 EXTENSION OF TIME	\$		
WATER RIGHTS:			
0201 SURFACE WATER	EXAM FEE	0202	RECORD FEE
0203 GROUND WATER	\$	0204	\$
0205 TRANSFER	\$ <u>1,970.⁰⁰</u>		
WELL CONSTRUCTION			
0218 WELL DRILL CONSTRUCTOR	EXAM FEE	0219	LICENSE FEE
LANDOWNER'S PERMIT	\$	0220	\$
OTHER (IDENTIFY) _____			

0536 TREASURY 0437 WELL CONST. START FEE

0211 WELL CONST START FEE	\$	CARD#	
0210 MONITORING WELLS	\$	CARD#	
OTHER (IDENTIFY) _____			

0607 TREASURY 0467 HYDRO ACTIVITY LIC NUMBER

0233 POWER LICENSE FEE (FW/WRD)		\$
0231 HYDRO LICENSE FEE (FW/WRD)		\$
HYDRO APPLICATION		\$

TREASURY OTHER / RDX

FUND _____ TITLE _____

OBJ. CODE _____ VENDOR # _____

DESCRIPTION _____ \$ _____

RECEIPT: **145490** DATED: 6-26-25 BY: LS. J. Min



Oregon Water Resources Department
 725 Summer Street NE, Suite A
 Salem Oregon 97301-1266
 (503) 986-0900
 www.wrd.state.or.us

Application for District Permanent Water Right

P-2025-001

Transfer

Please type or print legibly in dark ink. If your application is incomplete or inaccurate, we will return it to you. If any requested information does not apply to your application, insert "N/A" to indicate "Not Applicable." As you complete this form, please refer to notes and guidance included on the application. A summary of review criteria and procedures that are generally applicable to the application is available at www.wrd.state.or.us/OWRD/PUBS/forms.shtml#app_criteria_review.

Change in Place of Use Only

1A. APPLICANT INFORMATION

IRRIGATION DISTRICT CENTRAL OREGON IRRIGATION DISTRICT		PHONE NO. 541-548-6047	ADDITIONAL CONTACT NO. MIKAELA WATSON
ADDRESS 1055 SW LAKE CT			COUNTY DESCHUTES
CITY REDMOND	STATE OR	ZIP 97756	E-MAIL mwatson@coid.org
BY PROVIDING AN E-MAIL ADDRESS, CONSENT IS GIVEN TO RECEIVE ALL CORRESPONDENCE FROM THE DEPARTMENT ELECTRONICALLY. COPIES OF THE FINAL ORDER DOCUMENTS WILL ALSO BE MAILED.			

1B. AGENT INFORMATION

AGENT/BUSINESS NAME		PHONE NO.	ADDITIONAL CONTACT NO.
ADDRESS			FAX NO.
CITY	STATE	ZIP	E-MAIL
BY PROVIDING AN E-MAIL ADDRESS, CONSENT IS GIVEN TO RECEIVE ALL CORRESPONDENCE FROM THE DEPARTMENT ELECTRONICALLY. COPIES OF THE FINAL ORDER DOCUMENTS WILL ALSO BE MAILED.			

2. PROPOSED CHANGE(S) TO WATER RIGHT(S)

- List **all** water rights to be affected by this transfer. Indicate the certificate, permit, decree or other identifying number(s) in the table below: *(Attach additional pages as necessary.)*

	Certificate	Permit / Previous Transfer	Decree
1.	94956	-	PRIMARY
2.	76714	-	SUPPLEMENTAL
3.		-	
4.		-	
5.		-	
6.		-	

Received
 JUN 26 2025
 OWRD

Received
JUN 26 2025
OWRD

3. ATTACHMENTS

Check each of the following attachments included with this application. The application will be returned if all required attachments are not included.

<p>Supplemental Form A – Description of Proposed Change(s) to a Water Right</p> <p><input checked="" type="checkbox"/> A <u>separate</u> Supplemental Form A is enclosed for <u>each</u> water right to be affected by this transfer.</p> <p>Map</p> <p><input checked="" type="checkbox"/> Permanent Transfer A map meeting the requirements of OAR 690-385-3300 must be included but need not be prepared by a Certified Water Right Examiner (CWRE).</p>	<p>Fees:</p> <p><input checked="" type="checkbox"/> Amount enclosed: \$ <u>1970.00</u> See the Department's Fee Schedule at www.wrd.state.or.us or call (503) 986-0900.</p> <p>Land Use Compatibility Statement</p> <p><input type="checkbox"/> The Land Use Information Form is <u>not</u> required if water is to be diverted, conveyed and/or used only on federal lands or if <u>ALL</u> of the following apply: a) a change in place of use only, b) a change that does not involve the placement or modification of structures, c) the use of water is for irrigation <u>only</u> and d) the use is located within an irrigation district or an exclusive farm use zone.</p>
---	---

4. SIGNATURES

The district certifies the following:

- (1) The water rights proposed for transfer are water rights subject to transfer and are not subject to forfeiture for nonuse under ORS 540.610;
- (2) Each user affected by the proposed transfer has provided written authorization for the transfer and such authorization is on file with the district;
- (3) For lands which are no longer irrigated or susceptible of irrigation that are included in this transfer under the authority of ORS 540.572 and OAR 690-385-5000, notices as required under ORS.572 and OAR 690-385-5100 have been given to the user and any security interest holder of record of intent to transfer the right and the user was provided an opportunity to resolve the matter in the manner described by ORS 540.572 and OAR 690-385-5400 and 690-385-5600.
- (4) On behalf of the district, I affirm to the best of my knowledge the information contained in this application is true and accurate.


District Manager signature

Craig Horrell
name (print)

6.17.25
date

Before submitting your application to the Department, be sure you have:

- Answered each question completely.
- Included all the required attachments.
- Included a check payable to the Oregon Water Resources Department for the appropriate amount.

P-2025-001

TABLE 1. – AUTHORIZED PLACE OF USE

WATER RIGHT								
Cert/Decree		Cert/Perm						
PRIMARY	SUPP	POD	USE	TRSQTL	ACRES	USER NAME		NOTICE #
94956	76714	1	IR	15120NWSE00501	0.61	RANDALL & RONDA AVERY TRUST		T-2025-001
94956	76714	1	IR	151520SWSE00501	0.22	RANDALL & RONDA AVERY TRUST		T-2025-001
94956	76714	1	IR	181203NWSE05800	0.125	COID-QUITCLAIM		T-2025-002
94956	76714	1	IR	181203SESE03200	0.5	COID-QUITCLAIM		T-2025-003
94956	76714	1	IR	171321SESW01302	0.48	KEITH & HELEN BRINDELL TRUST		T-2025-004
94956	76714	1	IR	181202SENE01313	0.54	MATHER, CAMILLE/JOSHUA		T-2025-005
94956	76714	11	IR	141315NWSW00700	0.71	DEREK & JOANNE BERRY TRUST		T-2025-006
94956	76714	1	IR	171212SESW0500	1	HOLLIDAY, DAVID/RUSSELL		T-2025-007
94956	76714	11	IR	141316SWSE02700	0.45	COID-QUITCLAIM		T-2025-008
94956	76714	11	IR	SEE EXHIBIT T-2025-008	0.51	SEE EXHIBIT T-2025-008		T-2025-008
94956	76714	11	IR	SEE EXHIBIT T-2025-009	1.15	SEE EXHIBIT T-2025-009		T-2025-009
94956	76714	11	IR	SEE EXHIBIT T-2025-010	1.15	SEE EXHIBIT T-2025-010		T-2025-010
94956	76714	11	IR	SEE EXHIBIT T-2025-011	0.87	SEE EXHIBIT T-2025-011		T-2025-011
94956	76714	11	IR	151212SWSW01003	0.62	COID-QUITCLAIM		T-2025-012
94956	76714	11	IR	151212SESW01003	0.78	COID-QUITCLAIM		T-2025-012
94956	76714	11	IR	151212NWSW01003	0.28	RICHARD & SONIA DOEL TRUST		T-2025-012
94956	76714	11	IR	15122SWSW01003	1.25	RICHARD & SONIA DOEL TRUST		T-2025-012
94956	76714	11	IR	151212SESW01003	1.13	RICHARD & SONIA DOEL TRUST		T-2025-012
				TOTAL AUTHORIZED LANDS	12.38			

Received
JUN 26 2025
OWRD

14683 -

P-2025-001	TABLE 1. – PROPOSED PLACE OF USE								
WATER RIGHT									
Cert/Decree		Cert/Perm							
PRIMARY	SUPP	POD	USE	TRSQTL	ACRES	USER NAME		NOTICE #	
94956	76714	1	IR	151520SWSE00501	0.83	RANDALL & RONDA AVERY TRUST		T-2025-001	
94956	76714	1	IR	151426SESE00801	0.125	CURTIS, KATHLEEN		T-2025-002	
94956	76714	1	IR	161403SWNW00505	0.5	HINTON, BRIAN/KATI		T-2025-003	
94956	76714	1	IR	171321SESW01302	0.48	KEITH & HELEN BRINDELL TRUST		T-2025-004	
94956	76714	1	IR	181202SENE01313	0.54	MATHER, CAMILLE/JOSHUA		T-2025-005	
94956	76714	11	IR	141315NWSW00700	0.71	DEREK & JOANNE BERRY TRUST		T-2025-006	
94956	76714	1	IR	181304NENE0300	1	OBRADOVICH, NICHOLAS/MIGLIORINI, ROBYN		T-2025-007	
94956	76714	11	IR	141322NESE00600	0.96	BURDETT, JOHN/THERESA		T-2025-008	
94956	76714	11	IR	141313SESE01700	1.15	KLINE, JULIE/CHARLES		T-2025-009	
94956	76714	11	IR	161202SWSE01500	1.15	TURK, KELLY		T-2025-010	
94956	76714	11	IR	141308SESW00404	0.87	LITTLE, ERIC/TARA		T-2025-011	
94956	76714	11	IR	151212NESW01003	1.69	RICHARD & SONIA DOEL TRUST		T-2025-012	
94956	76714	11	IR	151212NWSW01003	2.3	RICHARD & SONIA DOEL TRUST		T-2025-012	
94956	76714	11	IR	151212SESW01003	0.07	RICHARD & SONIA DOEL TRUST		T-2025-012	
				TOTAL PROPOSED LANDS	12.38				

Received
JUN 26 2025
OWRD

14683 -

Received
 JUN 26 2025
 OWRD

▪ Certificate Number or other identifying number: 94956

The following information must be provided only for those points of diversion or appropriation that are involved in the transfer.

If a point of diversion or appropriation is not numbered on the decree or water right certificate or permit, assign it a unique number in the following table (e.g. POD #1 or POA(well) #1). Use the number to refer to the point of diversion or appropriation serving the place of use described in Tables I and II. Note: Permanent district transfers do not allow for a change in point of diversion or appropriation to serve the proposed place of use.

Government lot and donation land claim numbers must be included in the table below **only** if the information is reflected on the existing water right.

Location of Existing Authorized Point(s) of Diversion (POD) or Appropriation (POA):
 (i.e., the allowed point(s) of diversion or appropriation listed on the water right for the "FROM" or "OFF" lands)

AUTHORIZED POINT(S) of DIVERSION (POD) or APPROPRIATION (POA)							
POD# or POA#	TWP (N or S)	RNG (E or W)	SEC	Q-Q	DLC	GOV'T LOT	MEASURED DISTANCES
1	18 S	11 E	13	SW			CENTRAL OREGON CANAL: 1520' S AND 1535' W FROM THE NE CORNER OF SECTION 13
11	17 S	12 E	29	SE NE			NORTH CANAL: 850' N AND 630' W FROM THE E 1/4 CORNER OF SECTION 29



District Permanent Water Right Transfer Application

Supplemental Form A

Received
JUN 26 2025
OWRD

DESCRIPTION OF PROPOSED CHANGE(S) TO A WATER RIGHT

List only one water right per page. **A separate Supplemental Form A must be completed for each** certificate, permit, decree, or other right involved in the proposed transfer.

Attach additional copies of Supplemental Form A as needed to describe other certificates, permits, decrees or other rights involved in this transfer.

1. CURRENT WATER RIGHT INFORMATION

Water Right Subject to Transfer (check and complete one of the following):

<input checked="" type="checkbox"/> Certified Right	<u>76714</u>	Certificate Number
<input type="checkbox"/> Adjudicated, Non-certificated Right	_____	Page Number
<input type="checkbox"/> Permit for which Proof has been Approved	<u>-</u>	Date Claim of Beneficial Use Submitted
<input type="checkbox"/> Transferred Right for which Proof has been Filed	<u>-</u>	Date Claim of Beneficial Use Submitted
<input type="checkbox"/> Permit for Supplemental Irrigation	<u>-</u>	Permit Number

- Name on Permit, Certificate, or Decree: CENTRAL OREGON IRRIGATION DISTRICT
- Priority Date(s): FEBRUARY 28, 1913

If there are **multiple Priority Dates** identified on the water right, any information provided in Supplemental Form A of this application must identify which priority date is associated with each of the authorized points of diversion or appropriation and places of use.

Source(s) of Water to be Affected by Transfer: CRANE PRAIRIE RESERVOIR

Tributary to: DESCHUTES RIVER

- Are there **other water rights**, Permits or Ground Water Registrations associated with this land?
 Yes No If "Yes", what are the Permit, Registration or Certificate Numbers:
 #'s: 94956

Any "layered" water use or a right that is supplemental to a primary right proposed for transfer **must be included in the transfer or be cancelled.**

Received
 JUN 26 2025
 OWRD

▪ Certificate Number or other identifying number: 76714

The following information must be provided only for those points of diversion or appropriation that are involved in the transfer.

If a point of diversion or appropriation is not numbered on the decree or water right certificate or permit, assign it a unique number in the following table (e.g. POD #1 or POA(well) #1). Use the number to refer to the point of diversion or appropriation serving the place of use described in Tables I and II. Note: Permanent district transfers do not allow for a change in point of diversion or appropriation to serve the proposed place of use.

Government lot and donation land claim numbers must be included in the table below **only** if the information is reflected on the existing water right.

Location of Existing Authorized Point(s) of Diversion (POD) or Appropriation (POA):
 (i.e., the allowed point(s) of diversion or appropriation listed on the water right for the "FROM" or "OFF" lands)

AUTHORIZED POINT(S) of DIVERSION (POD) or APPROPRIATION (POA)							
POD# or POA#	TWP (N or S)	RNG (E or W)	SEC	Q-Q	DLC	GOV'T LOT	MEASURED DISTANCES
	21 S	8 E	17	NE NE			CRANE PRAIRIE RESERVOIR DAM

T-2025-008

TABLE 1. – AUTHORIZED PLACE OF USE

WATER RIGHT								
Cert/Decree		Cert/Perm						
PRIMARY	SUPP	POD	USE	TRSQTL	ACRES	USER NAME	NOTICE #	
94956	76714	11	IR	151303SESW00320	0.1	Dickerson, Josephine/Costa, Rosemary	T-2025-008	
94956	76714	11	IR	151303SESW00324	0.01	Miranda, Robert/Rita	T-2025-008	
94956	76714	11	IR	151303SESW00319	0.1	Moock, James/Donna	T-2025-008	
94956	76714	11	IR	151303SESW00323	0.1	Murray, Judith/Family Trust	T-2025-008	
94956	76714	11	IR	151303SESW00322	0.1	Oates, Charles L.	T-2025-008	
94956	76714	11	IR	151303SESW00321	0.1	Randis, Beverley	T-2025-008	
				TOTAL AUTHORIZED LANDS	0.51			

Received
JUN 26 2025
OWRD

T-2025-009

TABLE 1. – AUTHORIZED PLACE OF USE

WATER RIGHT								
Cert/Decree	Cert/Perm							
PRIMARY	SUPP	POD	USE	TRSQTL	ACRES	USER NAME	NOTICE #	
94956	76714	11	IR	151303SESW00316	0.1	Ahner, Fred/Sharon	T-2025-009	
94956	76714	11	IR	151303SESW00315	0.1	Busche, Mary	T-2025-009	
94956	76714	11	IR	151303SESW00330	0.1	Stephen Smith / Katie Crawford-Smith	T-2025-009	
94956	76714	11	IR	151303SESW00312	0.06	Brown, Myrna	T-2025-009	
94956	76714	11	IR	151303SESW00327	0.1	Fraas, Douglas/Kelly	T-2025-009	
94956	76714	11	IR	151303SESW00326	0.1	Jackson, Harry/Yvette	T-2025-009	
94956	76714	11	IR	151303SESW00325	0.1	Jackson, Harry/Yvette	T-2025-009	
94956	76714	11	IR	151303SESW00324	0.09	Miranda, Robert/Rita	T-2025-009	
94956	76714	11	IR	151303SESW00328	0.1	Paterson, Donald/Smario, Tinna	T-2025-009	
94956	76714	11	IR	151303SESW00314	0.1	Smith, Rebecca	T-2025-009	
94956	76714	11	IR	151303SESW00317	0.1	Steele, Stanley	T-2025-009	
94956	76714	11	IR	151303SESW00329	0.1	Whitmer, William/ Patricia	T-2025-009	
				TOTAL AUTHORIZED LANDS	1.15			

Received
 JUN 26 2025
 OWRD

T-2025-010		TABLE 1. – AUTHORIZED PLACE OF USE						
WATER RIGHT								
Cert/Decree		Cert/Perm						
PRIMARY	SUPP	POD	USE	TRSQTL	ACRES	USER NAME	NOTICE #	
94956	76714	11	IR	151303SESW00335	0.1	Peterson, Diane	T-2025-010	
94956	76714	11	IR	151303SESW00334	0.1	Erickson, Audrey	T-2025-010	
94956	76714	11	IR	151303SESW00306	0.13	Duerfeldt, Sharrone E.	T-2025-010	
94956	76714	11	IR	151303SESW00308	0.1	John and Barbara Fernandes Trust	T-2025-010	
94956	76714	11	IR	151303SESW00333	0.1	Herr, Richard/Herman, Jena	T-2025-010	
94956	76714	11	IR	151303SESW00311	0.1	Rather, Jeffery/Nora	T-2025-010	
94956	76714	11	IR	151303SESW00332	0.1	Jones, Loretta M	T-2025-010	
94956	76714	11	IR	151303SESW00310	0.1	Rolniak, Thomas/Charlotte	T-2025-010	
94956	76714	11	IR	151303SESW00331	0.1	Baron-Campbell, Helen	T-2025-010	
94956	76714	11	IR	151303SESW00313	0.1	Benson, Robert G./Joan	T-2025-010	
94956	76714	11	IR	151303SESW00312	0.04	Brown, Myrna	T-2025-010	
				TOTAL AUTHORIZED LANDS	1.07			

Received
 JUN 26 2025
OWRD

T-2025-011		TABLE 1. – AUTHORIZED PLACE OF USE						
WATER RIGHT								
Cert/Decree		Cert/Perm						
PRIMARY	SUPP	POD	USE	TRSQTL	ACRES	USER NAME	NOTICE #	
94956	76714	11	IR	151303SESW00307	0.1	Davis, Marcia/Wayne	T-2025-011	
94956	76714	11	IR	151303SESW00338	0.1	Boyd, Ofilia	T-2025-011	
94956	76714	11	IR	151303SESW00301	0.1	Gumaer, Brian/Toni	T-2025-011	
94956	76714	11	IR	151303SESW00302	0.1	Gilliland, Ann G.	T-2025-011	
94956	76714	11	IR	151303SESW00337	0.1	Thomas, Kim/Victoria	T-2025-011	
94956	76714	11	IR	151303SESW00304	0.15	Peterson, Virgie	T-2025-011	
94956	76714	11	IR	151303SESW00303	0.1	Lange, Stephen & Asman, Brenda	T-2025-011	
94956	76714	11	IR	151303SESW00336	0.1	Walker, Ronald/Sandra	T-2025-011	
94956	76714	11	IR	151303SESW00306	0.02	Sharrone E. Duereldt	T-2025-011	
				TOTAL AUTHORIZED LANDS	0.87			

Received
 JUN 26 2025
 OWRD

CROOK COUNTY SEC.20 T15S R15E

Received
JUN 26 2025
OWRD

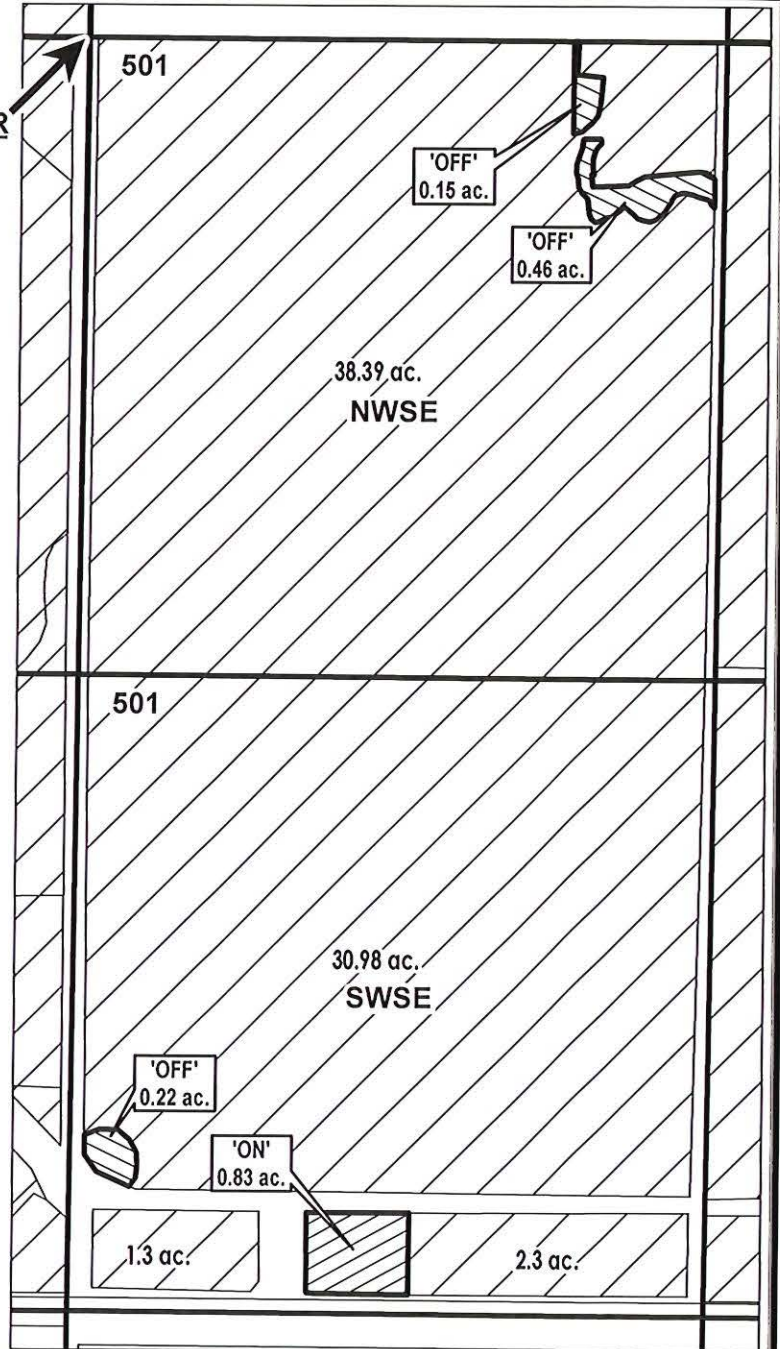
SCALE - 1" = 400'



NW 1/4 OF THE SE 1/4; SW 1/4 OF THE SE 1/4

DISTRICT INTERNAL
NOTICE #: T-2025-001

C 1/4 COR



"OFF/ON" MAP

-  EXISTING WATER RIGHTS
-  ON LANDS
-  OFF LANDS



APPLICATION FOR WATER RIGHTS TRANSFER

NAME: Avery, Randall S/Ronda Gail

TAXLOT #: 501

0.83 ACRES

14683 -

DATE: 12/30/2024

DESCHUTES COUNTY SEC.03 T18S R12E

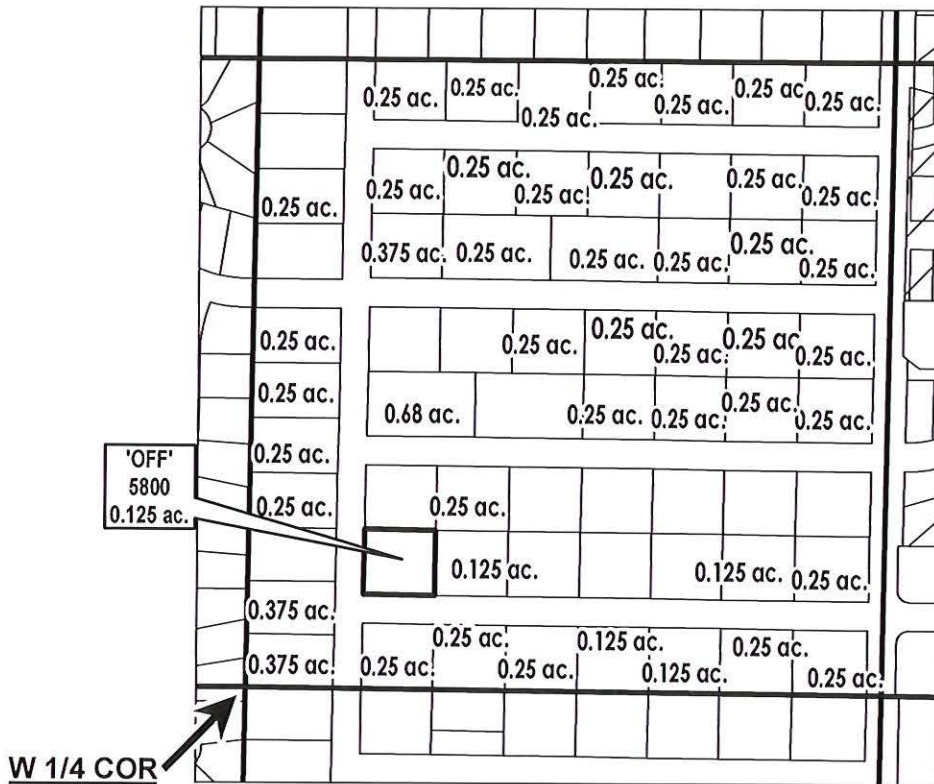
SCALE - 1" = 400'



NW 1/4 OF THE SE 1/4

Received
JUN 26 2025
OWRD

DISTRICT INTERNAL
NOTICE #: T-2025-002



'OFF'
5800
0.125 ac.

W 1/4 COR

# ac.	'OFF' LAND PARCELS
# ac.	PARCELS W/ WATER RIGHTS

"OFF" MAP



APPLICATION FOR WATER RIGHTS TRANSFER

NAME: COID/Quitclaim

TAXLOT #: 5800

0.125 ACRES

DATE: 2/7/2025

14683 -

CROOK COUNTY
SEC.26 T15S R14E

SCALE - 1" = 400'



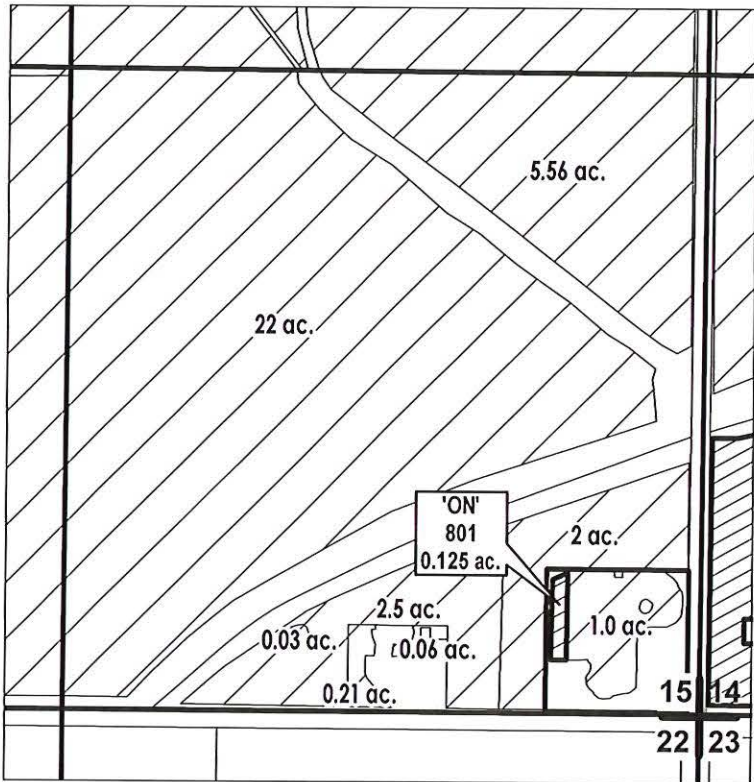
SE 1/4 OF THE SE 1/4

Received

JUN 26 2025

OWRD

DISTRICT INTERNAL
NOTICE #: T-2025-002



	EXISTING WATER RIGHTS
	ON LANDS

"ON" MAP



APPLICATION FOR WATER RIGHTS TRANSFER

NAME: Curtis, Kathleen

TAXLOT #: 801

0.125 ACRES

14683 -

DATE: 2/7/2025

DESCHUTES COUNTY SEC.03 T18S R12E

SCALE - 1" = 400'

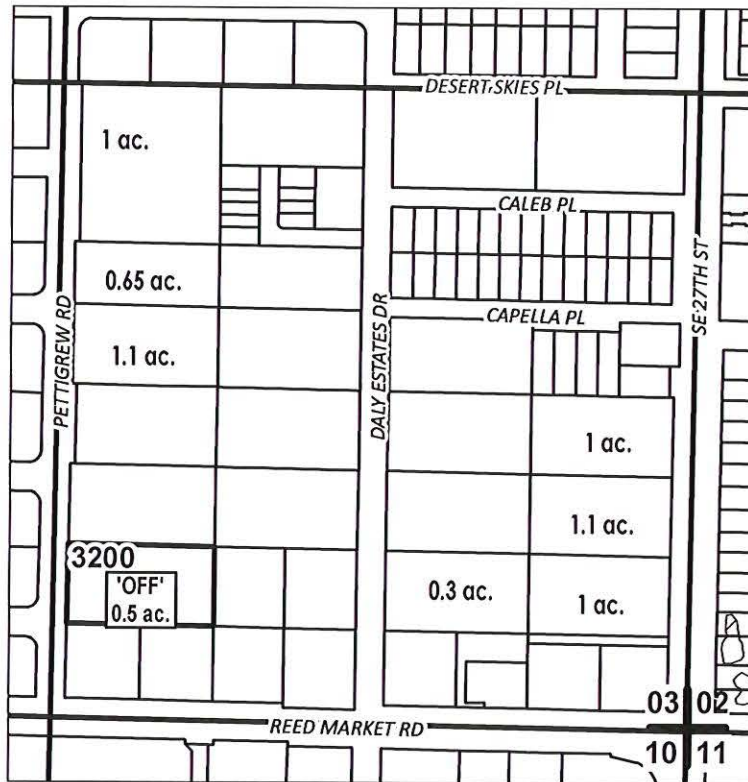


SE 1/4 OF THE SE 1/4

Received
JUN 26 2025

OWRD

DISTRICT INTERNAL
NOTICE #: T-2025-003



# ac.	'OFF' LAND PARCELS
# ac.	PARCELS W/ WATER RIGHTS

"OFF" MAP



APPLICATION FOR WATER RIGHTS TRANSFER

NAME: COID/Quitclaim

TAXLOT #:3200

0.5 ACRES

14683 -

DATE: 2/18/2025

CROOK COUNTY SEC.03 T16S R14E

SCALE - 1" = 400'



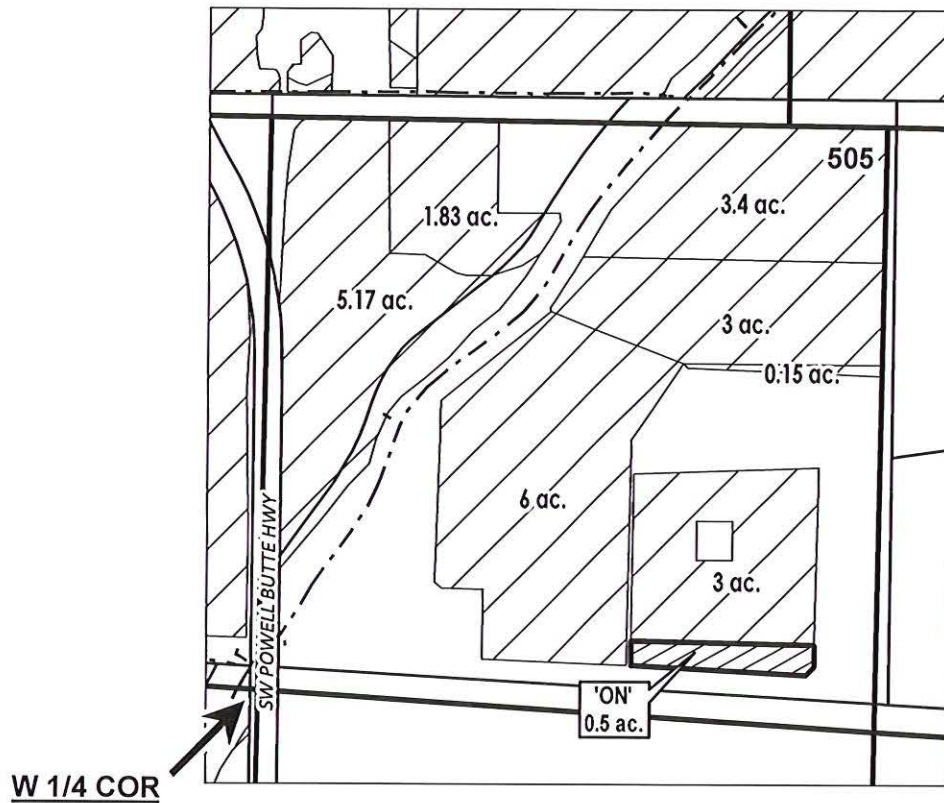
SW 1/4 OF THE NW 1/4

Received

April 26 2025

OWRD

DISTRICT INTERNAL
NOTICE #: T-2025-003



	EXISTING WATER RIGHTS
	ON LANDS

"ON" MAP

APPLICATION FOR WATER RIGHTS TRANSFER

NAME: Brian Hinton

TAXLOT #: 505

0.5 ACRES

14683 -



DATE: 2/18/2025

DESCHUTES COUNTY SEC.21 T17S R13E

SCALE - 1" = 400'

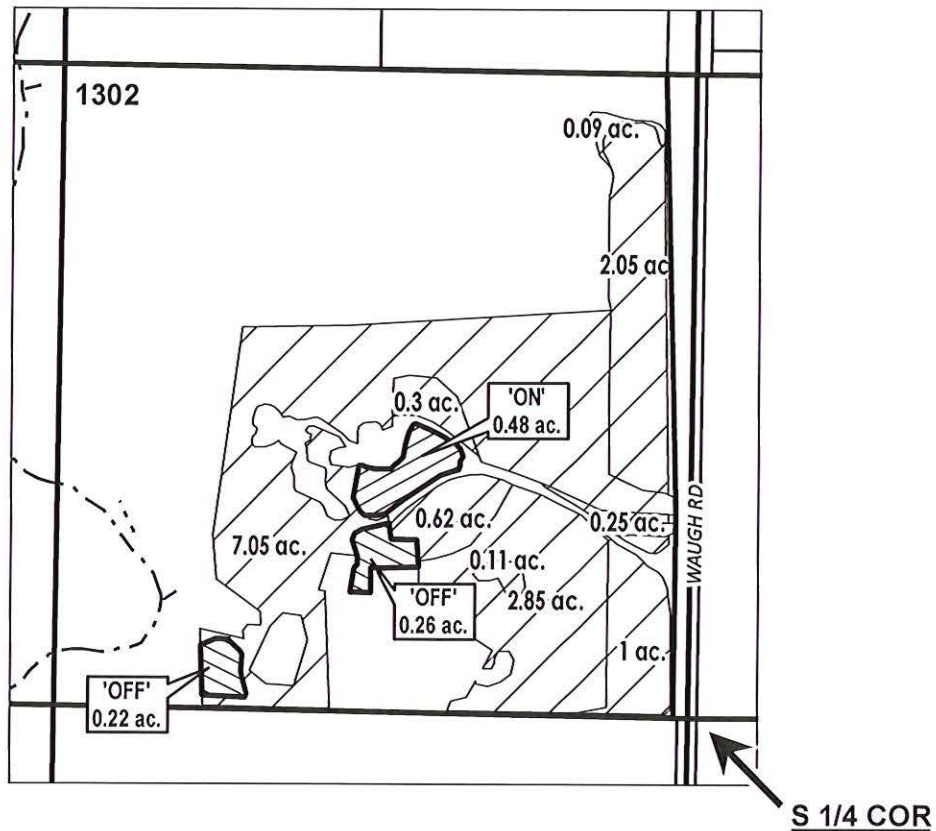


SE 1/4 OF THE SW 1/4

Received
JUN 26 2025

OWRD

DISTRICT INTERNAL
NOTICE #: T-2025-004



	EXISTING WATER RIGHTS
	ON LANDS
	OFF LANDS

"OFF/ON" MAP

APPLICATION FOR WATER RIGHTS TRANSFER

NAME: Keith and Helen Brindell Trust

TAXLOT #: 1302

0.48 ACRES

14683 -



DATE: 2/20/2025

DESCHUTES COUNTY SEC.02 T18S R12E

SCALE - 1" = 400'



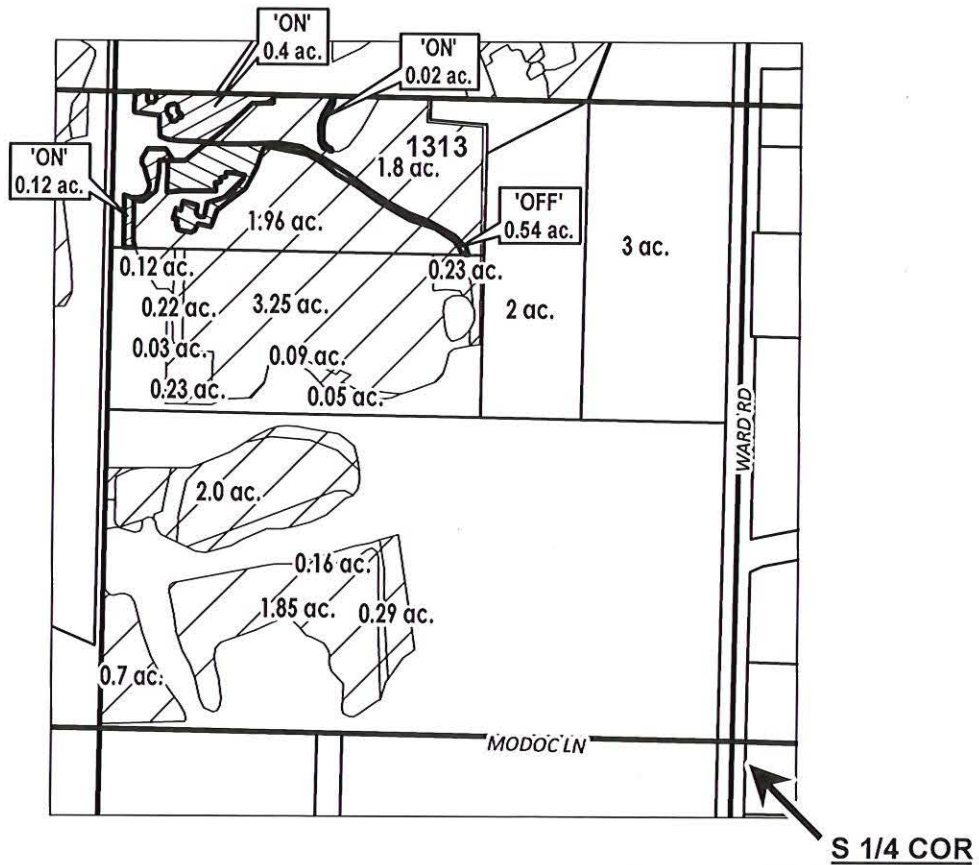
SE 1/4 OF THE NE 1/4

Received
JUN 21

OWRD

Received
JUN 26 2025
OWRD

DISTRICT INTERNAL
NOTICE #: T-2025-005



# ac.	PARCELS W/ WATER RIGHTS
	EXISTING WATER RIGHTS
	ON LANDS
	OFF LANDS

"OFF/ON" MAP

APPLICATION FOR WATER RIGHTS TRANSFER

NAME: Mather, Joshua/Camille

TAXLOT #: 1313

0.54 ACRES

14683 -



DATE: 2/21/2025

DESCHUTES COUNTY SEC.15 T14S R13E

SCALE - 1" = 400'

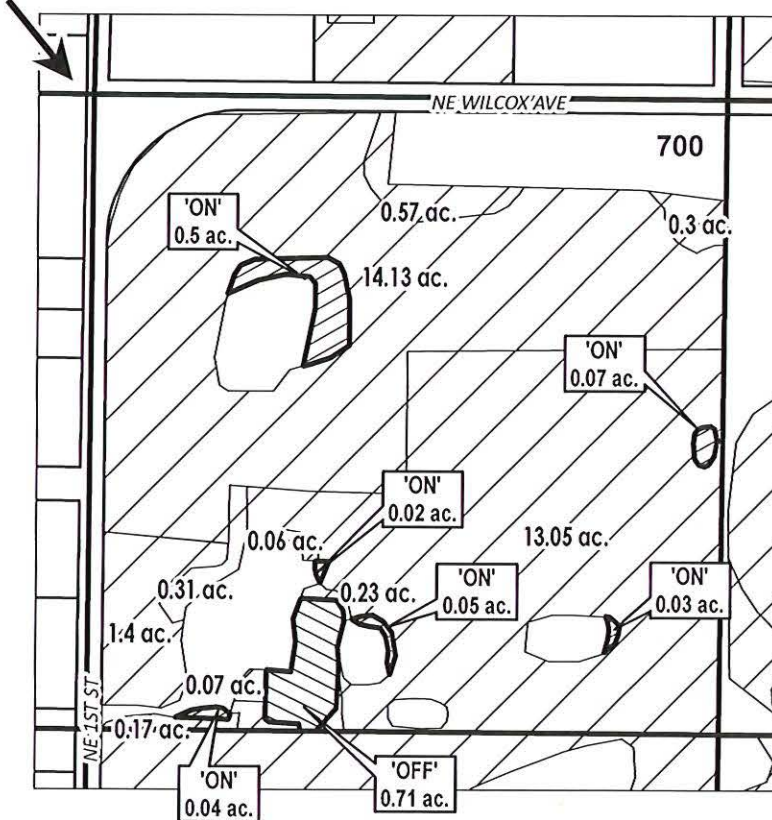
Received
JUN 26 2025
OWRD



NW 1/4 OF THE SW 1/4

DISTRICT INTERNAL
NOTICE #: T-2025-006

W 1/4 COR



	EXISTING WATER RIGHTS
	ON LANDS
	OFF LANDS

"OFF/ON" MAP



APPLICATION FOR WATER RIGHTS TRANSFER

NAME: Derek and Joanne Berry Trust

TAXLOT #: 700

0.71 ACRES 14683 -

DATE: 3/5/2025

DESCHUTES COUNTY SEC.12 T17S R12E

SCALE - 1" = 400'



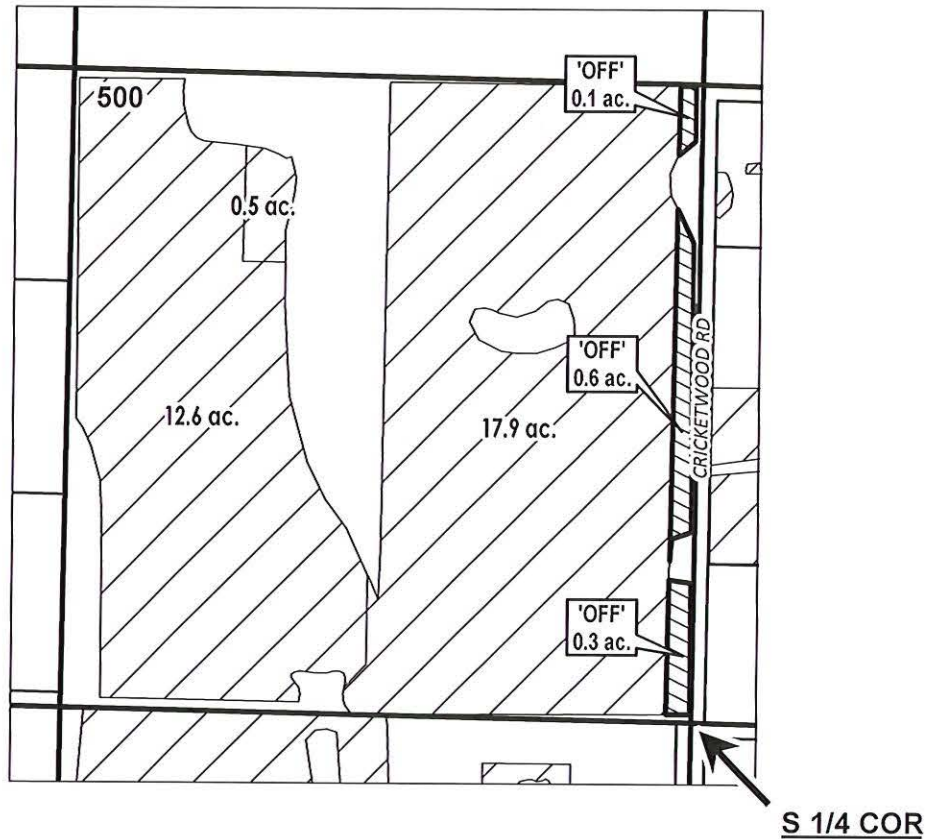
SE 1/4 OF THE SW 1/4

Received

JUN 26 2025

DISTRICT INTERNAL
NOTICE #: T-2025-007

OWRD



	EXISTING WATER RIGHTS
	OFF LANDS

"OFF" MAP

APPLICATION FOR WATER RIGHTS TRANSFER

NAME: Holliday, David/Russell

TAXLOT #: 500

1.0 ACRES

14683 -



DATE: 3/27/2025

DESCHUTES COUNTY SEC.04 T18S R13E

SCALE - 1" = 400'



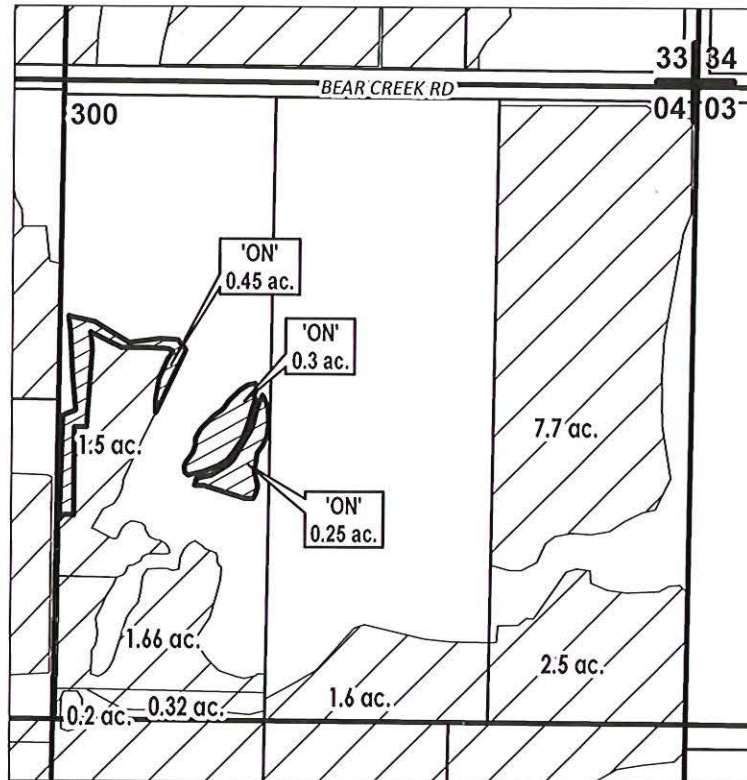
NE 1/4 OF THE NE 1/4

Received

JUN 26 2025

DISTRICT INTERNAL
NOTICE #: T-2025-007

OWRD



	EXISTING WATER RIGHTS
	ON LANDS

"ON" MAP



APPLICATION FOR WATER RIGHTS TRANSFER

NAME: Obradovich, Nicholas/Milgiorini, Robyn

TAXLOT #: 300

1.0 ACRES

14683 -

DATE: 3/27/2025

DESCHUTES COUNTY SEC.16 T14S R13E

SCALE - 1" = 400'



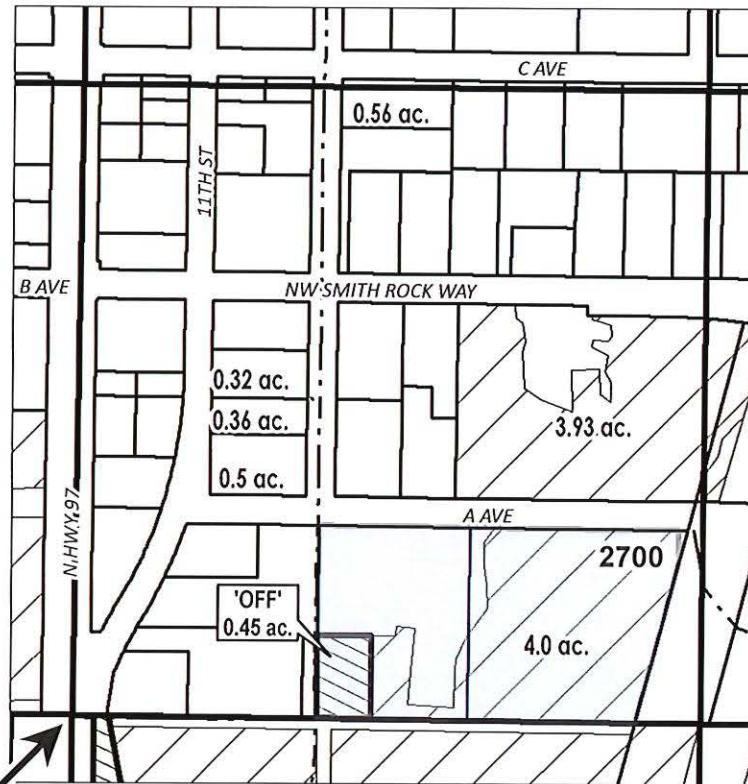
SW 1/4 OF THE SE 1/4

Received

JUN 26 2025

OWRD

DISTRICT INTERNAL
NOTICE #: T-2025-008



S 1/4 COR

# ac.	PARCELS W/ WATER RIGHTS
	EXISTING WATER RIGHTS
	OFF LANDS

"OFF" MAP



APPLICATION FOR WATER RIGHTS TRANSFER

NAME: COID/Quitclaim

TAXLOT #: 2700

0.45 ACRES

DATE: 6/17/2025

14683 -

DESCHUTES COUNTY SEC.03 T15S R13E

SCALE - 1" = 400'



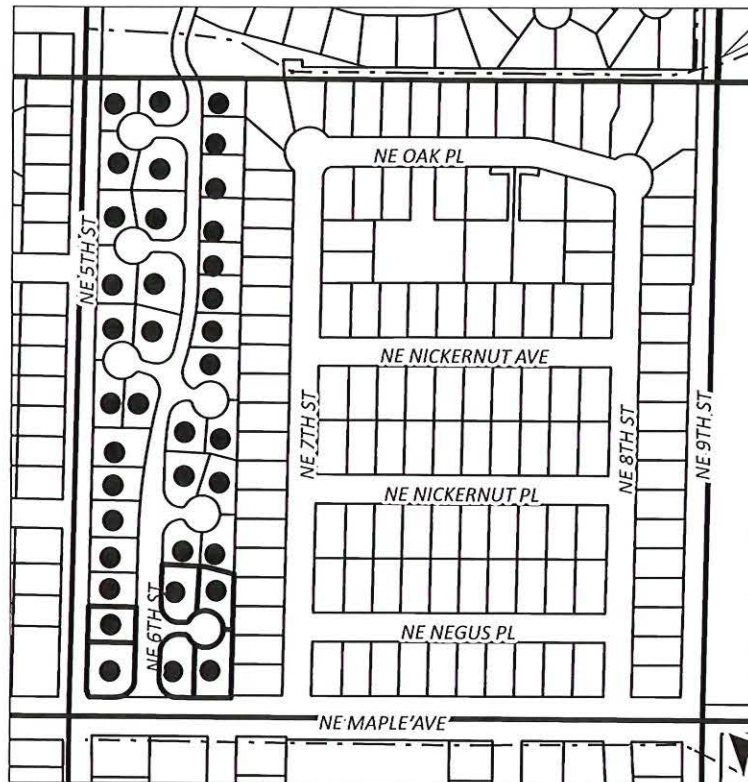
SE 1/4 OF THE SW 1/4

Received

JUN 26 2025

OWRD

DISTRICT INTERNAL
NOTICE #: T-2025-008



TOTAL WATER RIGHTS:	3.80 AC
OFF:	0.51AC
REMAINING WATER RIGHTS:	3.29 AC

S 1/4 COR

# ac.	OFF PARCELS
●	PARCELS W/ WATER RIGHTS

"OFF" MAP



APPLICATION FOR WATER RIGHTS TRANSFER

NAME: SEE EXHIBIT

TAXLOT #: SEE EXHIBIT

0.51 ACRES

14683 -

DATE: 6/17/2025

DESCHUTES COUNTY SEC.22 T14S R13E

SCALE - 1" = 400'



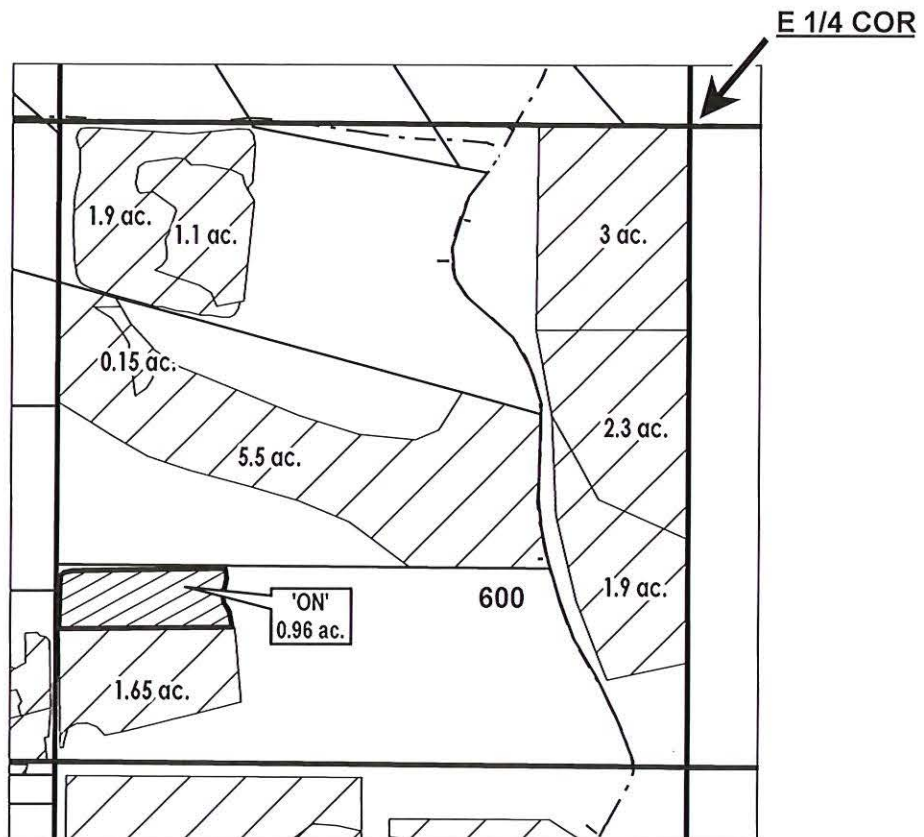
NE 1/4 OF THE SE 1/4



Received

JUN 26 2025

OWRD

DISTRICT INTERNAL
NOTICE #: T-2025-008



-  EXISTING WATER RIGHTS
-  ON LANDS

"ON" MAP



APPLICATION FOR WATER RIGHTS TRANSFER

NAME: Burdett, John/Theresa

TAXLOT #: 600

0.96 ACRES

14683 -

DATE: 4/22/2025

DESCHUTES COUNTY SEC.03 T15S R13E

SCALE - 1" = 400'



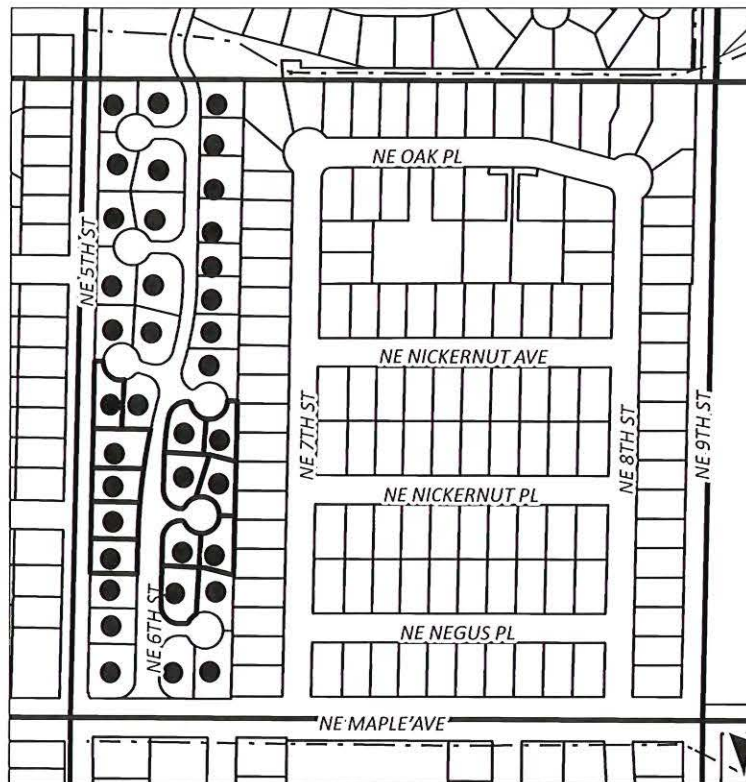
SE 1/4 OF THE SW 1/4

Received

JUN 26 2025

DISTRICT INTERNAL
NOTICE #: T-2025-009

OWRD



TOTAL WATER RIGHTS:	3.80 AC
OFF:	1.15 AC
REMAINING WATER RIGHTS:	2.65 AC

S 1/4 COR

# ac.	OFF PARCELS
●	PARCELS W/ WATER RIGHTS

"OFF" MAP



APPLICATION FOR WATER RIGHTS TRANSFER

NAME: SEE EXHIBIT

TAXLOT #: SEE EXHIBIT

1.15 ACRES

14683 -

DATE: 6/17/2025

DESCHUTES COUNTY SEC.13 T14S R13E

SCALE - 1" = 400'



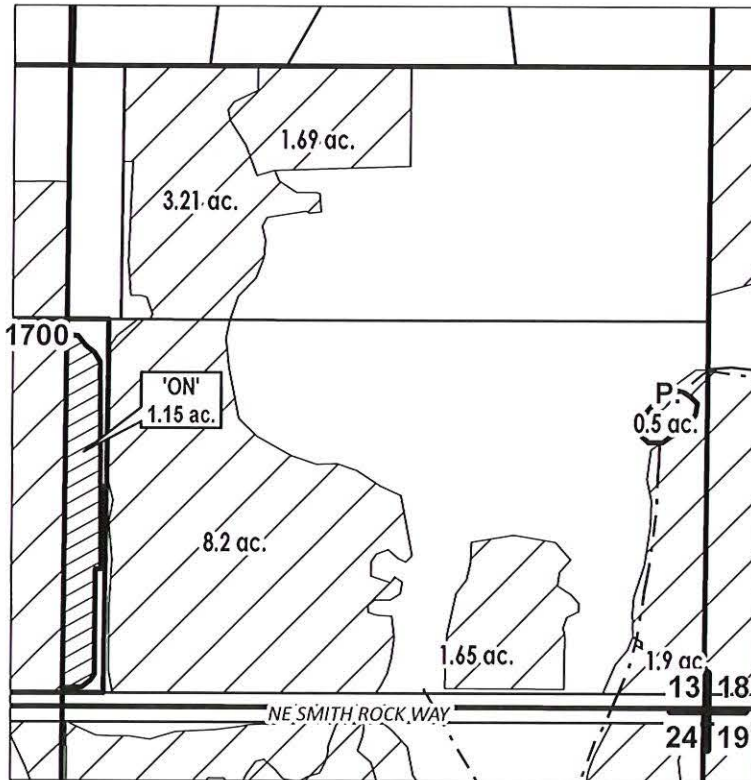
SE 1/4 OF THE SE 1/4

DISTRICT INTERNAL
NOTICE #: T-2025-009

Received

JUN 26 2025

OWRD



	POND
	EXISTING WATER RIGHTS
	ON LANDS

"ON" MAP



APPLICATION FOR WATER RIGHTS TRANSFER

NAME: Kline, Julie/Charles

TAXLOT #: 1700

1.15 ACRES

14683 -

DATE: 5/2/2025

DESCHUTES COUNTY SEC.03 T15S R13E

SCALE - 1" = 400'



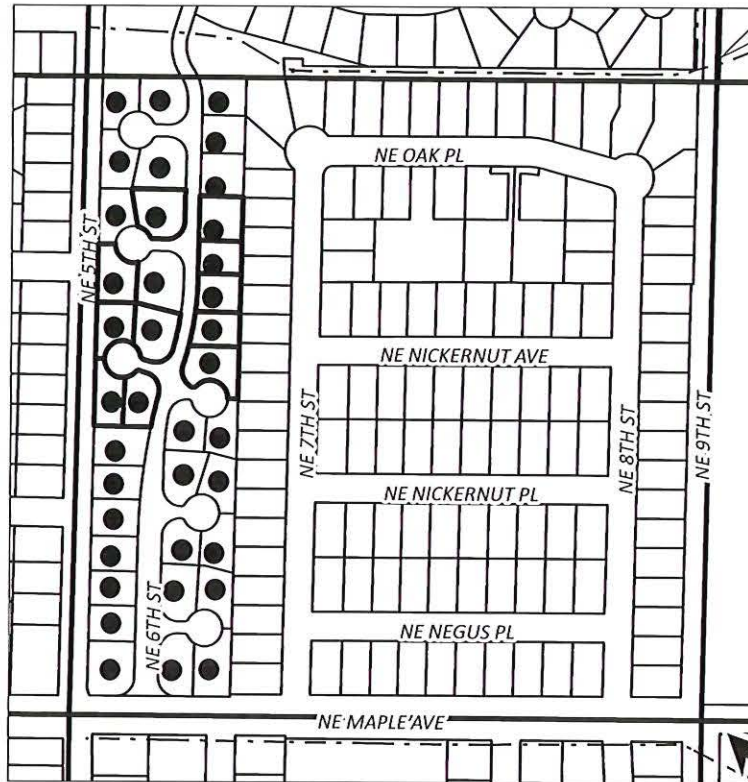
SE 1/4 OF THE SW 1/4

Received

JUN 26 2025

OWRD

DISTRICT INTERNAL
NOTICE #: T-2025-010



S 1/4 COR

TOTAL WATER RIGHTS:	3.80 AC
OFF:	1.07 AC
REMAINING WATER RIGHTS:	2.73 AC

# ac.	OFF PARCELS
●	PARCELS W/ WATER RIGHTS

"OFF" MAP



APPLICATION FOR WATER RIGHTS TRANSFER

NAME: SEE EXHIBIT

TAXLOT #: SEE EXHIBIT

1.07 ACRES

DATE: 6/17/2025

14683 -

DESCHUTES COUNTY SEC.02 T16S R12E

SCALE - 1" = 400'

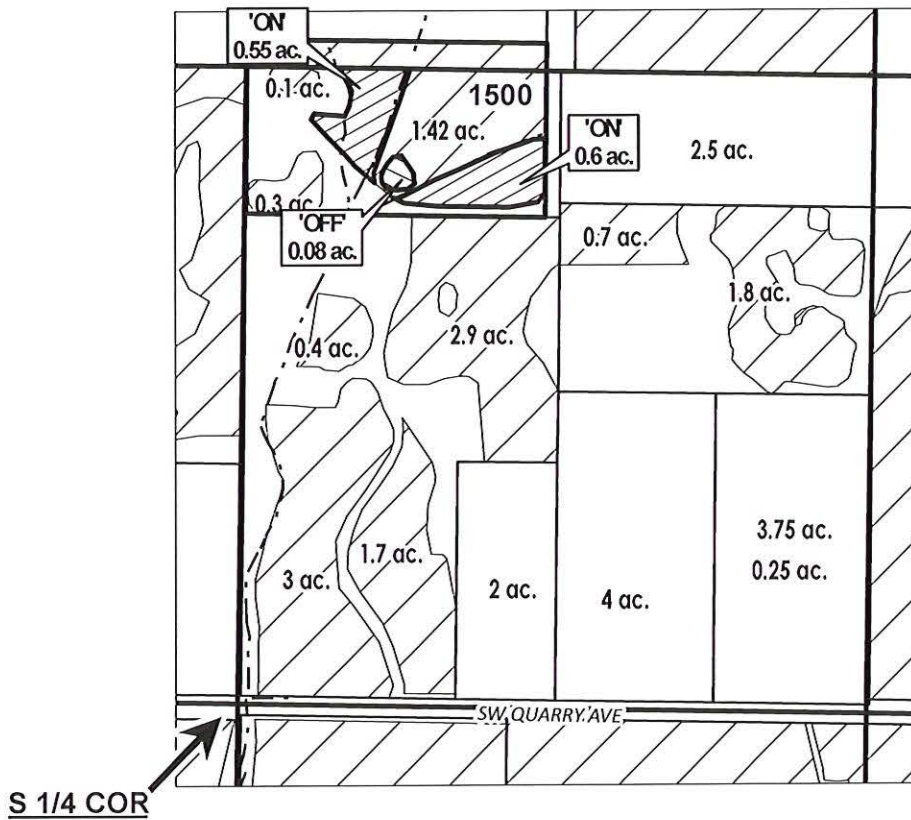


SW 1/4 OF THE SE 1/4

DISTRICT INTERNAL
NOTICE #: T-2025-010

Received
JUN 26 2025

OWRD



# ac.	PARCELS W/ WATER RIGHTS
	EXISTING WATER RIGHTS
	ON LANDS
	OFF LANDS

"OFF/ON" MAP

APPLICATION FOR WATER RIGHTS TRANSFER

NAME: Turk, Kelly

TAXLOT #: 1500

0.08 ACRES 'OFF'
1.15 ACRES 'ON'

14683 -



DATE: 4/22/2025

DESCHUTES COUNTY SEC.03 T15S R13E

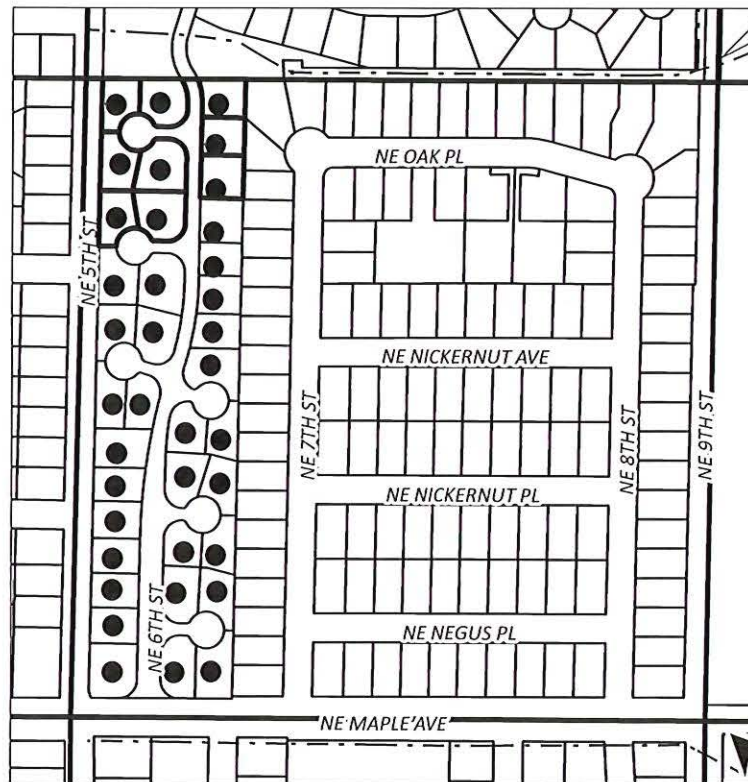
SCALE - 1" = 400'



SE 1/4 OF THE SW 1/4

DISTRICT INTERNAL
NOTICE #: T-2025-011

Received
JUN 26 2025
OWRD



TOTAL WATER RIGHTS:	3.80 AC
OFF:	0.87 AC
REMAINING WATER RIGHTS:	2.93 AC

S 1/4 COR

# ac.	OFF PARCELS
●	PARCELS W/ WATER RIGHTS

"OFF" MAP



APPLICATION FOR WATER RIGHTS TRANSFER

NAME: SEE EXHIBIT

TAXLOT #: SEE EXHIBIT

0.87 ACRES

14683 -

DATE: 6/17/2025

DESCHUTES COUNTY SEC.08 T14S R13E

SCALE - 1" = 400'



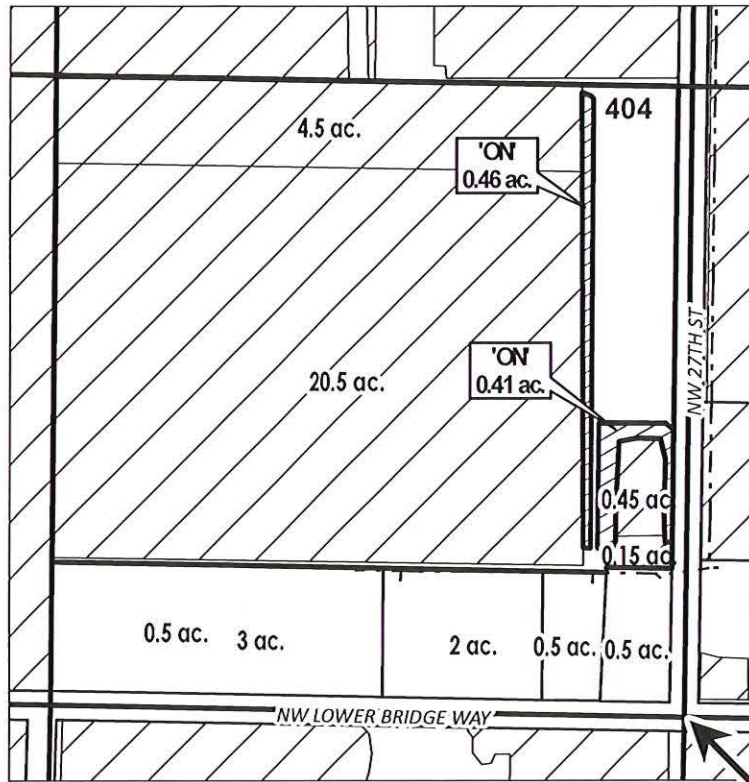
SE 1/4 OF THE SW 1/4

Received

JUN 26 2025

OWRD

DISTRICT INTERNAL
NOTICE #: T-2025-011



# ac.	PARCELS W/ WATER RIGHTS
	EXISTING WATER RIGHTS
	ON LANDS

"ON" MAP



APPLICATION FOR WATER RIGHTS TRANSFER

NAME: Little, Eric/Tara

TAXLOT #: 404

0.87 ACRES

14683 -

DATE: 5/12/2025

DESCHUTES COUNTY SEC.12 T15S R12E

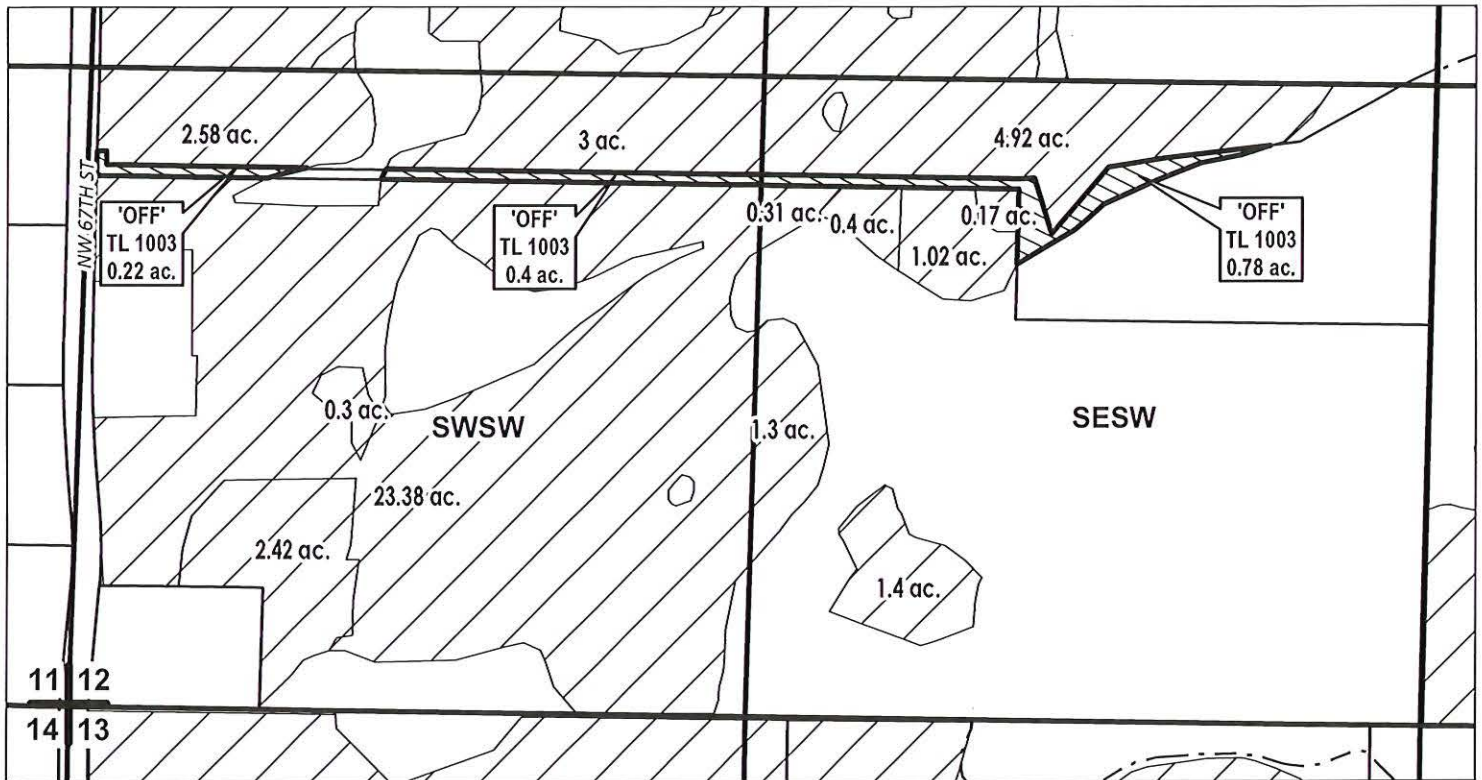
SCALE - 1" = 400'



SW 1/4 OF THE SW 1/4; SE 1/4 OF THE SW 1/4

DISTRICT INTERNAL
NOTICE #: T-2025-012

Received
JUN 26 2025
OWRD



11 12
14 13

	EXISTING WATER RIGHTS
	OFF LANDS

"OFF" MAP

APPLICATION FOR WATER RIGHTS TRANSFER

NAME: COID/Quitclaim

TAXLOT #: 1003

1.4 ACRES

14683 -



DATE: 4/28/2025

DESCHUTES COUNTY SEC.12 T15S R12E

"OFF/ON" MAP

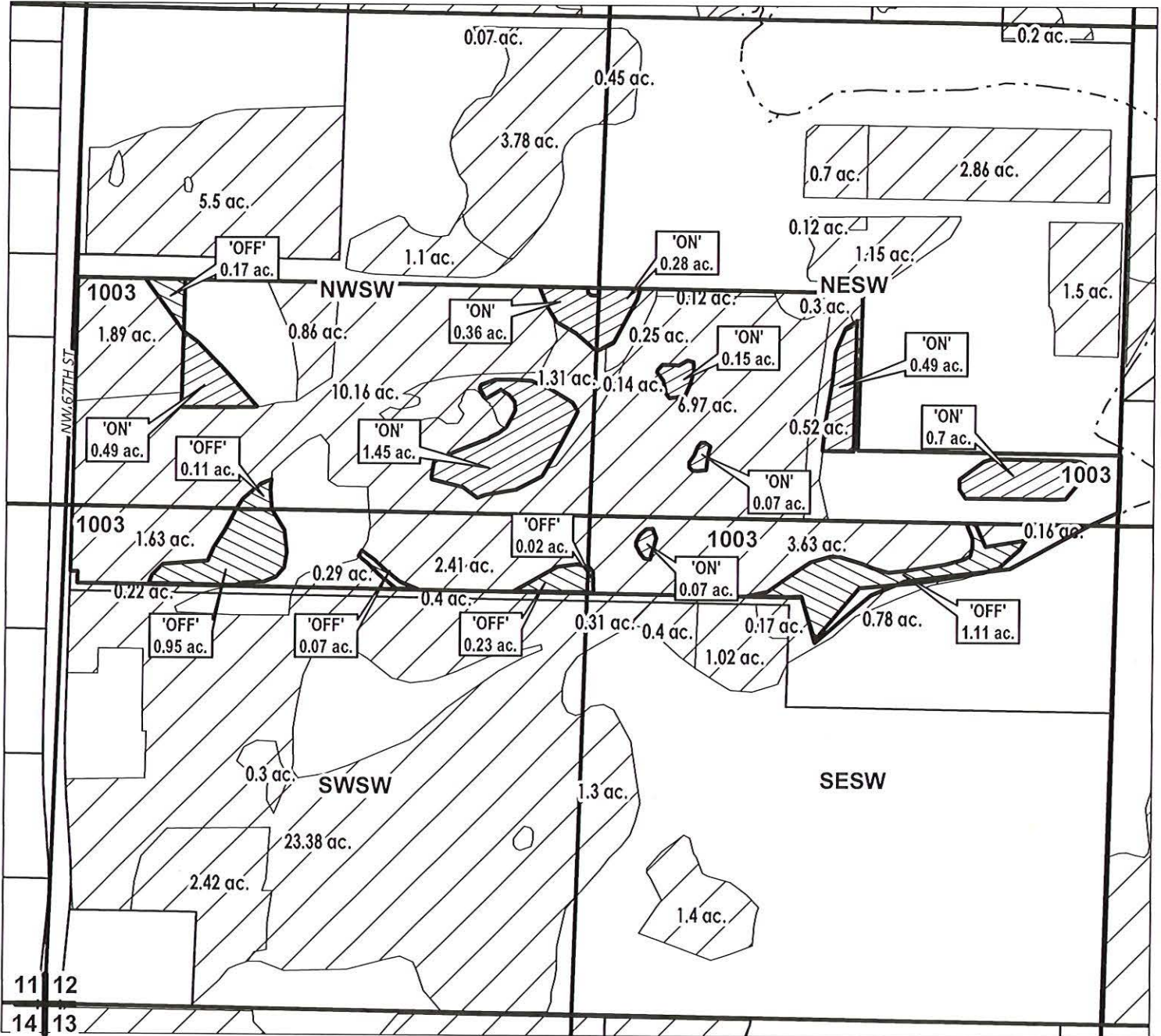
SCALE - 1" = 400'

Received

JUN 26 2025

OWRD DISTRICT INTERNAL
NOTICE #: T-2025-012

 EXISTING WATER RIGHTS
 ON LANDS
 OFF LANDS



APPLICATION FOR WATER RIGHTS TRANSFER

NAME: Richard and Sonia Doel Trust

TAXLOT #: 1003

2.66 ACRES 'OFF'
4.06 ACRES 'ON' 14683 -



DATE: 4/28/2025