

DISTRICT

Name Ridgeview Irrigation District

Address PO Box 67
Homedale, ID 83628
office@sbocidaho.com

Change in POU
Date Filed 6/27/2025
Initial notice date 7/8/2025
DPD issued date _____
PD issued date _____
PD notice date _____
Date of FO 10/8/2025 Vol 135 Page 711-714

C-Date _____
COBU due date _____
COBU Received date _____
Certificate issued _____

Assignments: _____

Irrigation District _____

Agent South Board of Control
office@sbocidaho.com

CWRE _____
CC's list _____

- Oversized map - Location _____

DESCRIPTION OF WATER RIGHT(S)

Name of Stream A Reservoir, Owyhee River

Trib. of Snake River

Use Irrigation County Malheur

Quantity of water (CFS) _____ No. of Acres _____

Name of ditch _____

App# S-11709 Per # S-8171 Cert # S1012 PR Date _____

App# _____ Per # _____ Cert # _____ PR Date _____

App# _____ Per # _____ Cert # _____ PR Date _____

App# _____ Per # _____ Cert # _____ PR Date _____

App# _____ Per # _____ Cert # _____ PR Date _____

FEES PAID		
Date	Amount	Receipt #
<u>6-27-2025</u>	<u>\$1,360.⁰⁰</u>	<u>145508</u>

FEES REFUNDED		
Date	Amount	Receipt #

**STATE OF OREGON
WATER RESOURCES DEPARTMENT**

725 Summer St. N.E. Ste. A

SALEM, OR 97301-4172

(503) 986-0900 / (503) 986-0904 (fax)

RECEIPT # **145508**

INVOICE # _____

RECEIVED FROM: Ridgelyard Irrigation
BY: District V

APPLICATION	
PERMIT	
TRANSFER	<u>T-14680</u>

CASH: CHECK:# 1257 OTHER: (IDENTIFY)

TOTAL REC'D \$ 1,362.00

1083 TREASURY 4170 WRD MISC CASH ACCT

0407	COPIES		\$
	OTHER: (IDENTIFY)		\$
0243	I/S Lease		
0244	Muni Water Mgmt. Plan		
0245	Cons. Water		

4270 WRD OPERATING ACCT

MISCELLANEOUS			
0407	COPY & TAPE FEES	<u>46110</u>	\$
0410	RESEARCH FEES		\$
0408	MISC REVENUE: (IDENTIFY)		\$
TC162	DEPOSIT LIAB. (IDENTIFY)		\$
0240	EXTENSION OF TIME		\$
WATER RIGHTS:			
0201	SURFACE WATER	EXAM FEE \$	0202 RECORD FEE \$
0203	GROUND WATER	\$	0204 \$
0205	TRANSFER	\$ <u>1,362.00</u>	
WELL CONSTRUCTION			
0218	WELL DRILL CONSTRUCTOR	EXAM FEE \$	0219 LICENSE FEE \$
	LANDOWNER'S PERMIT		0220 \$
	OTHER (IDENTIFY)		

0536 TREASURY 0437 WELL CONST. START FEE

0211	WELL CONST START FEE	\$	CARD#
0210	MONITORING WELLS	\$	CARD#
	OTHER (IDENTIFY)		

0607 TREASURY 0467 HYDRO ACTIVITY LIC NUMBER

0233	POWER LICENSE FEE (FW/WRD)		\$
0231	HYDRO LICENSE FEE (FW/WRD)		\$
	HYDRO APPLICATION		\$

TREASURY OTHER / RDX

FUND _____ TITLE _____
OBJ. CODE _____ VENDOR # _____
DESCRIPTION _____ \$ _____

RECEIPT: **145508**

DATED: 6-27-25 BY: Leslie D. Miller



Oregon

Tina Kotek, Governor

Water Resources Department

North Mall Office Building

725 Summer St NE, Suite A

Salem, OR 97301

Phone 503 986-0900

Fax 503 986-0904

www.oregon.gov/owrd

October 8, 2025

Ridgeview Irrigation District
PO BOX 67
Homedale, ID 83628

REFERENCE: District Transfer T-14685

Enclosed is a copy of the final order approving your District Transfer.

The time allowed to complete the transfer is specified in the final order. You are required to submit a claim of beneficial use to this Department within one year of the date you complete the change(s) or within one year of the completion date authorized final order whichever comes first. If necessary, you may request more time by filing for transfer extension. All extensions are subject to approval.

To file a claim please include:

1. **A CLAIM OF BENEFICIAL USE form**
2. **A CLAIM OF BENEFICIAL USE SITE REPORT**
3. **A Claim of Beneficial Use Map** (this map does not need to be prepared by a Certified Water Rights Examiner (CWRE))

All forms needed to file a claim for a district transfer are available at

<https://www.oregon.gov/OWRD/programs/WaterRights/Transfers/DistTransfer/Pages/Forms.aspx>

If you have any questions related to the approval of this transfer, you may contact your caseworker Adam Frederick by telephone at (971) 717-8400 or by e-mail at Adam.m.frederick@water.oregon.gov.

Sincerely,

David V. Jones Jr
Water Right Services Support
Transfers and Conservation Section

cc: Jered L. Hoshaw, Watermaster Dist. # 9 (via email)
South Board of Control, Agent

Enclosure

Limit/Duty: The amount of water from direct flow of the Owyhee River used for irrigation shall be limited to 1/60th of one cubic foot per second per acre, or its equivalent for each acre irrigated and shall be further limited to 3.0 acre-feet per acre for each acre irrigated during the irrigation season of each year. The amount of water from direct flow of the Owyhee River together with water stored in Owyhee Reservoir and with the amount secured under any other water right existing for the same lands, shall be limited to a diversion of not to exceed 6.7 acre-feet for each acre irrigated during the irrigation season of each year.

Source: OWYHEE RIVER and OWYHEE RESERVOIR (constructed under Permit R-599), tributaries of the SNAKE RIVER

Authorized Point of Diversion:

Twp	Rng	Mer	Sec	Q-Q	LOT	Measured Distances
22 S	45 E	WM	21	NW SW	1	TUNNEL #1: 264 FEET SOUTH AND 495 FEET EAST FROM THE W¼ CORNER OF SECTION 21

Authorized Place of Use:

IRRIGATION								
Twp	Rng	Mer	Sec	Q-Q	Acres	Taxlot	Water User	Notice
22 S	46 E	WM	14	NW NE	2.0	1800	JAMES HAYHURST TRUST	2025-2
22 S	46 E	WM	36	NE NE	7.4	100	PAUL SHENK	2025-1
22 S	46 E	WM	36	SW NE	2.7	600	PAUL SHENK	2025-1
22 S	46 E	WM	36	NE NW	4.0	300	PAUL SHENK	2025-1
22 S	46 E	WM	36	SW NW	7.7	500	PAUL SHENK	2025-1
22 S	46 E	WM	36	NE SW	3.7	500	PAUL SHENK	2025-1
22 S	46 E	WM	36	SW SW	2.8	1000	CARL SEIDERS	2025-1
22 S	46 E	WM	36	SE SW	3.4	1000	CARL SEIDERS	2025-1
22 S	47 E	WM	19	SE NW	2.3	200	NEDEREND FARMS LLLP	2025-1
22 S	47 E	WM	19	NE SW	3.9	200	NEDEREND FARMS LLLP	2025-1
22 S	47 E	WM	19	SW SW	4.3	400	NEDEREND FARMS LLLP	2025-1
22 S	47 E	WM	19	SE SW	1.5	200	NEDEREND FARMS LLLP	2025-1
Total					45.7			

5. Transfer Application T-14685 proposes to change the place of use to:

Proposed Place of Use:

IRRIGATION								
Twp	Rng	Mer	Sec	Q-Q	Acres	Taxlot	Water User	Notice
22 S	46 E	WM	14	SW NE	0.8	200	JAMES HAYHURST TRUST	2025-2
22 S	46 E	WM	14	SE NW	1.2	1800	JAMES HAYHURST TRUST	2025-2
22 S	46 E	WM	36	NE NE	9.7	100	NEDEREND FARMS LLLP	2025-1
22 S	46 E	WM	36	NE NE	2.6	100	PAUL SHENK	2025-1
22 S	46 E	WM	36	SE NE	0.1	100	NEDEREND FARMS LLLP	2025-1
22 S	46 E	WM	36	NE NW	0.2	300	PAUL SHENK	2025-1
22 S	46 E	WM	36	SW NW	3.0	500	PAUL SHENK	2025-1
22 S	46 E	WM	36	SE NW	3.1	300	PAUL SHENK	2025-1
22 S	46 E	WM	36	NE SW	2.3	500	PAUL SHENK	2025-1
22 S	46 E	WM	36	NW SW	20.5	500	PAUL SHENK	2025-1
22 S	47 E	WM	19	NE NW	2.0	100	NEDEREND FARMS LLLP	2025-1
22 S	47 E	WM	19	NW NW	0.2	100	NEDEREND FARMS LLLP	2025-1
Total					45.7			

6. The Department finds that the district permanent transfer application was submitted according to ORS 540.580 and OAR 690-385-4000, contains the information required under OARs 690-385-4200 and 690-385-2000, and includes maps meeting the requirements of OARs 690-385-4300 and 690-385-2200.
7. The Department finds that the proposed district permanent transfer meets all the criteria set forth in ORS 540.580 and OAR 690-385-4000.
8. The water right is subject to transfer as defined in OAR 690-385-0100(17).
9. The proposed change in place of use will not result in enlargement of the right as defined in OAR 690-385-0100(4).
10. The proposed change in place of use will not result in injury to other water rights as defined in OAR 690-385-0100(6).
11. Any other applicable requirements for district permanent water right transfers are met as required in OAR 690-385-4500.


Conclusions of Law

The proposed change in place of use as proposed in Transfer Application T-14685 comply with and satisfy the requirements of ORS 540.580 and OAR 690-385-4500.

Now, therefore, it is ORDERED:

1. The proposed change in place of use to the water right evidenced by Certificate 81012 is approved.
2. The place of use from which the water right is transferred off by Transfer T-14685 shall no longer be irrigated and is cancelled from Certificate 81012.
3. The right to the use of the water at the place of use NOT modified by this order is restricted to beneficial and is subject to all other conditions and limitations contained in Certificate 81012.
4. The water user shall maintain and operate the existing measurement device and shall make such improvements as may be required by the Department.
5. Full beneficial use of the water shall be made, consistent with the terms of this order, on or before **October 1, 2027**. A Claim of Beneficial Use shall be submitted by RID to the Department within one year after the deadline for completion of the changes and full beneficial use of the water.
6. Water right Certificate 81012 is modified. After satisfactory proof of completion has been determined by the Department, a superseding water right certificate will be issued when the Department determines it is necessary for record keeping.

Dated in Salem, Oregon on **OCTOBER 8, 2025**.



Lisa J. Jaramillo
Transfer and Conservation Section Manager, for
Ivan Gall, Director
Oregon Water Resources Department

Mailing Date: **OCTOBER 9, 2025**



Oregon

Tina Kotek, Governor

Water Resources Department

North Mall Office Building

725 Summer St NE, Suite A

Salem, OR 97301

Phone 503 986-0900

Fax 503 986-0904

www.oregon.gov/owrd

July 2, 2025

Ridgeview Irrigation District

PO BOX 67

Homedale, ID 83628

Reference: District Permanent Transfer T-14685

On June 27, 2025, we received your district transfer application requesting PLACE OF USE changes. The application was accompanied by \$1360.00. Your receipt number 145508 is enclosed.

By copy of this letter, we are asking the Watermaster for their report regarding the potential for injury to existing water rights which may be caused by the change.

This application will be published on the Department's weekly notice dated July 8, 2025, viewable at http://apps.wrd.state.or.us/apps/misc/wrd_notice_view/?notice_id=21. A copy of the application can be assessed through this public notice link. Pursuant to Oregon administrative rules, the Department is requesting public comments on the recently filed district transfer application listed above. Comments may be submitted by any interested persons within 30 days of the weekly notice publication date. Comments must be received by the Department on or before August 7, 2025. For details on how to file comments please refer to the Department's weekly notice. Details for filing protests, if applicable, are also noted on the weekly notice.

If you have any questions, please call the Transfer Section, (503) 986-0935.

cc: Watermaster # 9, Jered L. Hoshaw (*via email*)
File

Enclosure



South Board of Control,
Owyhee Project
P. O. Box 67,
Homedale, ID 83628

Ridgeview Irrigation District
Phone (208)337-3760

office@southboardofcontrol.com

Gem Irrigation District
Fax (208)337-5107

June 25, 2025

District Transfer Program Advisor
Oregon Water Resources Department
725 Summer Street NE, Suite A
Salem, Oregon 97301-1266

Attention: Water Right Transfer Department

Please find enclosed a payment calculation sheet, a check for \$1360, Application for District Permanent Water Right Transfer, District Permanent Water Right Transfer Application Supplemental Form A and transfer maps for the following water user:

- Nederend Farms LLLP, Paul Shenk & Carl Seiders (DINN #2025-01)
- James Hayhurst Trust (DINN #2025-02)

A copy has also been forwarded to Jered Hoshaw, OWRD Watermaster District 9 for review. Please contact our office at 208-337-3760 if you have any questions.

Thank You,


Anita Johnston, Office Clerk
South Board of Control

Received
JUN 27 2025
OWRD

14685 -



Oregon Water Resources Department
 725 Summer Street NE, Suite A
 Salem Oregon 97301-1266
 (503) 986-0900
 www.wrd.state.or.us

Application for District Permanent Water Right Transfer

Please type or print legibly in dark ink. If your application is incomplete or inaccurate, we will return it to you. If any requested information does not apply to your application, insert "N/A" to indicate "Not Applicable." As you complete this form, please refer to notes and guidance included on the application. A summary of review criteria and procedures that are generally applicable to the application is available at www.wrd.state.or.us/OWRD/PUBS/forms.shtml#app_criteria_review.

Change in Place of Use Only

1A. APPLICANT INFORMATION

IRRIGATION DISTRICT Ridgeview Irrigation District			PHONE NO. 208-337-3760	ADDITIONAL CONTACT NO.
ADDRESS P.O. Box 67			COUNTY Malheur	
CITY Homedale	STATE ID	ZIP 83628	E-MAIL office@sbocidaho.com	
BY PROVIDING AN E-MAIL ADDRESS, CONSENT IS GIVEN TO RECEIVE ALL CORRESPONDENCE FROM THE DEPARTMENT ELECTRONICALLY. COPIES OF THE FINAL ORDER DOCUMENTS WILL ALSO BE MAILED.				

1B. AGENT INFORMATION

AGENT/BUSINESS NAME South Board of Control			PHONE NO. 208-337-2760	ADDITIONAL CONTACT NO.
ADDRESS P.O. Box 67			FAX NO. 208-337-5107	
CITY Homedale	STATE ID	ZIP 83628	E-MAIL office@sbocidaho.com	
BY PROVIDING AN E-MAIL ADDRESS, CONSENT IS GIVEN TO RECEIVE ALL CORRESPONDENCE FROM THE DEPARTMENT ELECTRONICALLY. COPIES OF THE FINAL ORDER DOCUMENTS WILL ALSO BE MAILED.				

2. PROPOSED CHANGE(S) TO WATER RIGHT(S)

- List **all** water rights to be affected by this transfer. Indicate the certificate, permit, decree or other identifying number(s) in the table below: *(Attach additional pages as necessary.)*

	Certificate	Permit / Previous Transfer	Decree
1.	81012	-8171	
2.		-	
3.		-	Received
4.		-	JUN 27 2025
5.		-	
6.		-	OWRD

Received
JUN 27 2025
OWRD

3. ATTACHMENTS

Check each of the following attachments included with this application. The application will be returned if all required attachments are not included.

<p>Supplemental Form A – Description of Proposed Change(s) to a Water Right <input checked="" type="checkbox"/> A separate Supplemental Form A is enclosed for each water right to be affected by this transfer. Map <input checked="" type="checkbox"/> Permanent Transfer A map meeting the requirements of OAR 690-385-3300 must be included but need not be prepared by a Certified Water Right Examiner (CWRE).</p>	<p>Fees: <input checked="" type="checkbox"/> Amount enclosed: \$ <u>1360.00</u> See the Department's Fee Schedule at www.wrd.state.or.us or call (503) 986-0900. Land Use Compatibility Statement <input type="checkbox"/> The Land Use Information Form is <u>not</u> required if water is to be diverted, conveyed and/or used only on federal lands or if <u>ALL</u> of the following apply: a) a change in place of use only, b) a change that does not involve the placement or modification of structures, c) the use of water is for irrigation only and d) the use is located within an irrigation district or an exclusive farm use zone.</p>
--	--

4. SIGNATURES

The district certifies the following:

- (1) The water rights proposed for transfer are water rights subject to transfer and are not subject to forfeiture for nonuse under ORS 540.610;
- (2) Each user affected by the proposed transfer has provided written authorization for the transfer and such authorization is on file with the district;
- (3) For lands which are no longer irrigated or susceptible of irrigation that are included in this transfer under the authority of ORS 540.572 and OAR 690-385-5000, notices as required under ORS.572 and OAR 690-385-5100 have been given to the user and any security interest holder of record of intent to transfer the right and the user was provided an opportunity to resolve the matter in the manner described by ORS 540.572 and OAR 690-385-5400 and 690-385-5600.
- (4) On behalf of the district, I affirm to the best of my knowledge the information contained in this application is true and accurate.

Carl Seiders
District Manager signature

Carl Seiders
name (print)

5/25/25
date

OR

Authorized District Representative signature

name (print)

date

Before submitting your application to the Department, be sure you have:

- Answered each question completely.
- Included all the required attachments.
- Included a check payable to the Oregon Water Resources Department for the appropriate amount.

14685 -



District Permanent Water Right Transfer Application

Supplemental Form A

DESCRIPTION OF PROPOSED CHANGE(S) TO A WATER RIGHT

List only one water right per page. **A separate Supplemental Form A must be completed for each** certificate, permit, decree, or other right involved in the proposed transfer.

Attach additional copies of Supplemental Form A as needed to describe other certificates, permits, decrees or other rights involved in this transfer.

1. CURRENT WATER RIGHT INFORMATION

Water Right Subject to Transfer (check and complete one of the following):

<input checked="" type="checkbox"/> Certified Right	81012	
	Certificate Number	
<input type="checkbox"/> Adjudicated, Non-certificated Right	Name of Decree	Page Number
<input type="checkbox"/> Permit for which Proof has been Approved	-	Date Claim of Beneficial Use Submitted
	Permit Number	
<input type="checkbox"/> Transferred Right for which Proof has been Filed	-	Date Claim of Beneficial Use Submitted
	Previous Transfer Number	
<input type="checkbox"/> Permit for Supplemental Irrigation	-	Date Claim of Beneficial Use Submitted
	Permit Number	

- Name on Permit, Certificate, or Decree: USA, BOR
- Priority Date(s): 2/15/1916 & 8/20/1924

If there are **multiple Priority Dates** identified on the water right, any information provided in Supplemental Form A of this application must identify which priority date is associated with each of the authorized points of diversion or appropriation and places of use.

Source(s) of Water to be Affected by Transfer: Owyhee Reservoir

Tributary to: Snake River

Are there **other water rights**, Permits or Ground Water Registrations associated with this land?
 YES NO

If "Yes", what are the Permit, Registration or Certificate Numbers? _____

Any "layered" water use or a right that is supplemental to a primary right proposed for transfer must be included in the transfer or be cancelled.

Received
JUN 27 2025
OWRD

▪ Certificate Number or other identifying number: 81012_____

The following information must be provided only for those points of diversion or appropriation that are involved in the transfer.

If a point of diversion or appropriation is not numbered on the decree or water right certificate or permit, assign it a unique number in the following table (e.g. POD #1 or POA(well) #1). Use the number to refer to the point of diversion or appropriation serving the place of use described in Tables I and II. Note: Permanent district transfers do not allow for a change in point of diversion or appropriation to serve the proposed place of use.

Government lot and donation land claim numbers must be included in the table below **only** if the information is reflected on the existing water right.

Location of Existing Authorized Point(s) of Diversion (POD) or Appropriation (POA):
 (i.e., the allowed point(s) of diversion or appropriation listed on the water right for the "FROM" or "OFF" lands)

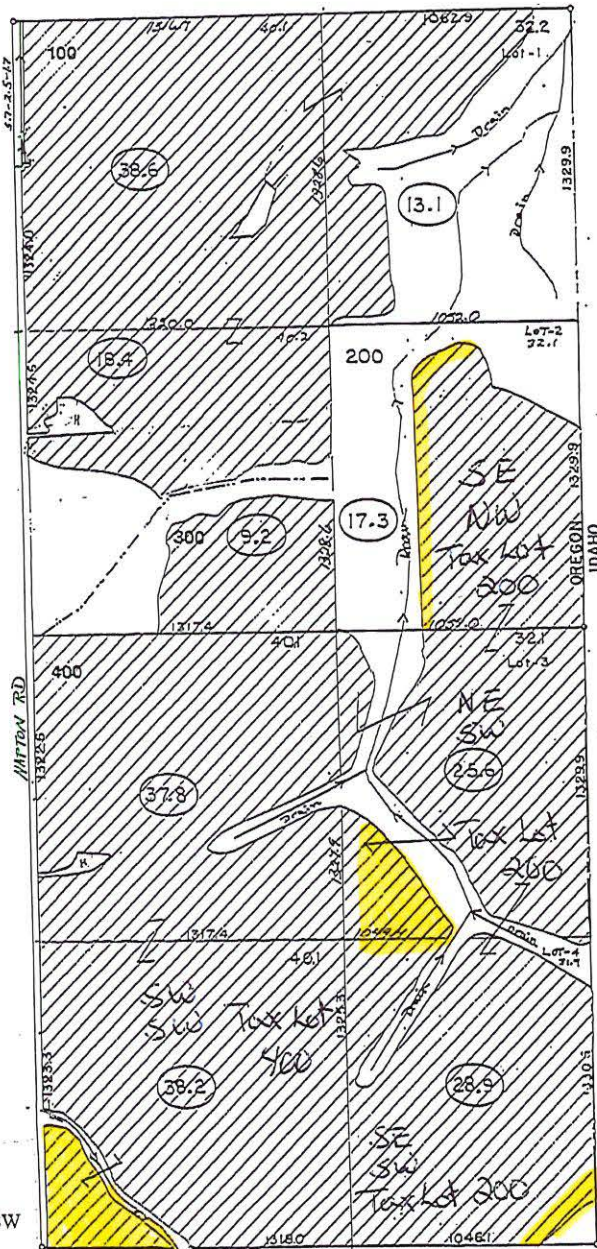
AUTHORIZED POINT(S) of DIVERSION (POD) or APPROPRIATION (POA)							
POD# or POA#	TWP (N or S)	RNG (E or W)	SEC	Q-Q	DLC	GOV'T LOT	MEASURED DISTANCES
1	22S	46E	10	NW SW			(Tunnel No. 1) Lot 1 NWSW, Sec. 21, T22S, R45E, WM; 495 ft. E and 264 ft. S from common corner corner to Sec. 20 and 21
1	22S	46E	10	NE SW			

Received
 JUN 27 2025
 OWRD

Permanent OFF Transfer Map For Nederland Farms LLLP

RIDGEVIEW IRRIGATION DISTRICT Certificate #81012

NORTHWEST CORNER
OF SECTION 19



DINN: 2025-01
OFF MAP
Tax Lot 400, 22S47E19 SWSW
ON 4.3 Acres Total

DINN: 2025-01
OFF MAP
Tax Lot 200, 22S47E19 SENW
ON 2.3 Acres Total

DINN: 2025-01
OFF MAP
Tax Lot 200, 22S47E19 NESW
ON 3.9 Acres Total

DINN: 2025-01
OFF MAP
Tax Lot 200, 22S47E19 SESW
ON 1.5 Acres Total

Received

JUN 27 2025

OWRID

XX.X
IRR. ACRES
IN 1/4 1/4

IRR. ACRES

Now Approved
PENDING Irrigated

PROPERTY LINE IF
OTHER THAN 1/4 1/4



SCALE: 1" = 400'

SEC. 19, T.22 S., R.47 E., W.M.

LS-102-1576

Traced: R.F. 6-7-55
Checked: H.G. 8-21-55

14685 -

Permanent OFF Transfer Map For Paul Shenk, Carl Seiders

Certificate # 81012 -

RIDGEVIEW IRRIGATION DISTRICT

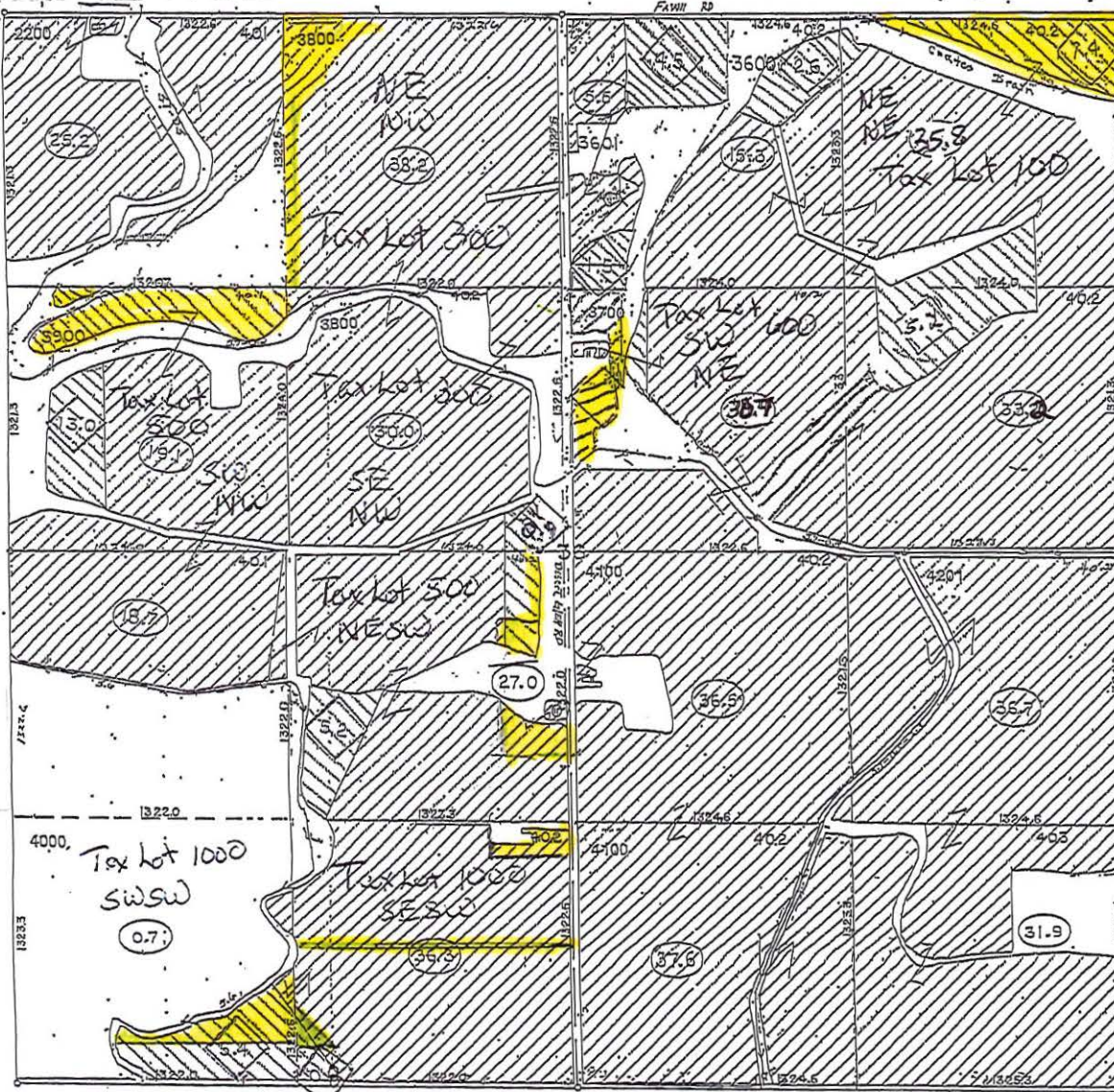
DINN: 2025-01
OFF MAP
 Tax Lot 300, 22S46E36 NENW
 OFF 4.0 Acre Total

DINN: 2025-01
OFF MAP
 Tax Lot 100, 22S46E36 NENE
 ON 7.4 Acres Total

DINN: 2025-01
OFF MAP
 Tax Lot 500, 22S46E36 SWNW
 OFF 7.7 Acre Total

DINN: 2025-01
OFF MAP
 Tax Lot 600, 22S46E36 SWNE
 ON 2.7 Acres Total

DINN: 2025-01
OFF MAP
 Tax Lot 500, 22S46E36 NESW
 OFF 3.7 Acre Total



DINN: 2025-01
OFF MAP
 Tax Lot 1000 22S46E36 SWSW
 OFF 2.8 Acre Total

DINN: 2025-01
OFF MAP
 Tax Lot 1000, 22S46E36 SESW
 OFF 3.4 Acre Total

SEC. 36, T.22 S., R.46 E., W.M. 18-102-1572

- 1/4 ACRE
- 1/2 ACRE
- Now Approved irrigated
- PENDING ACRE
- PRIVATE ACRE
- PROPERTY LINE BY OTHER THAN 1/4 1/4



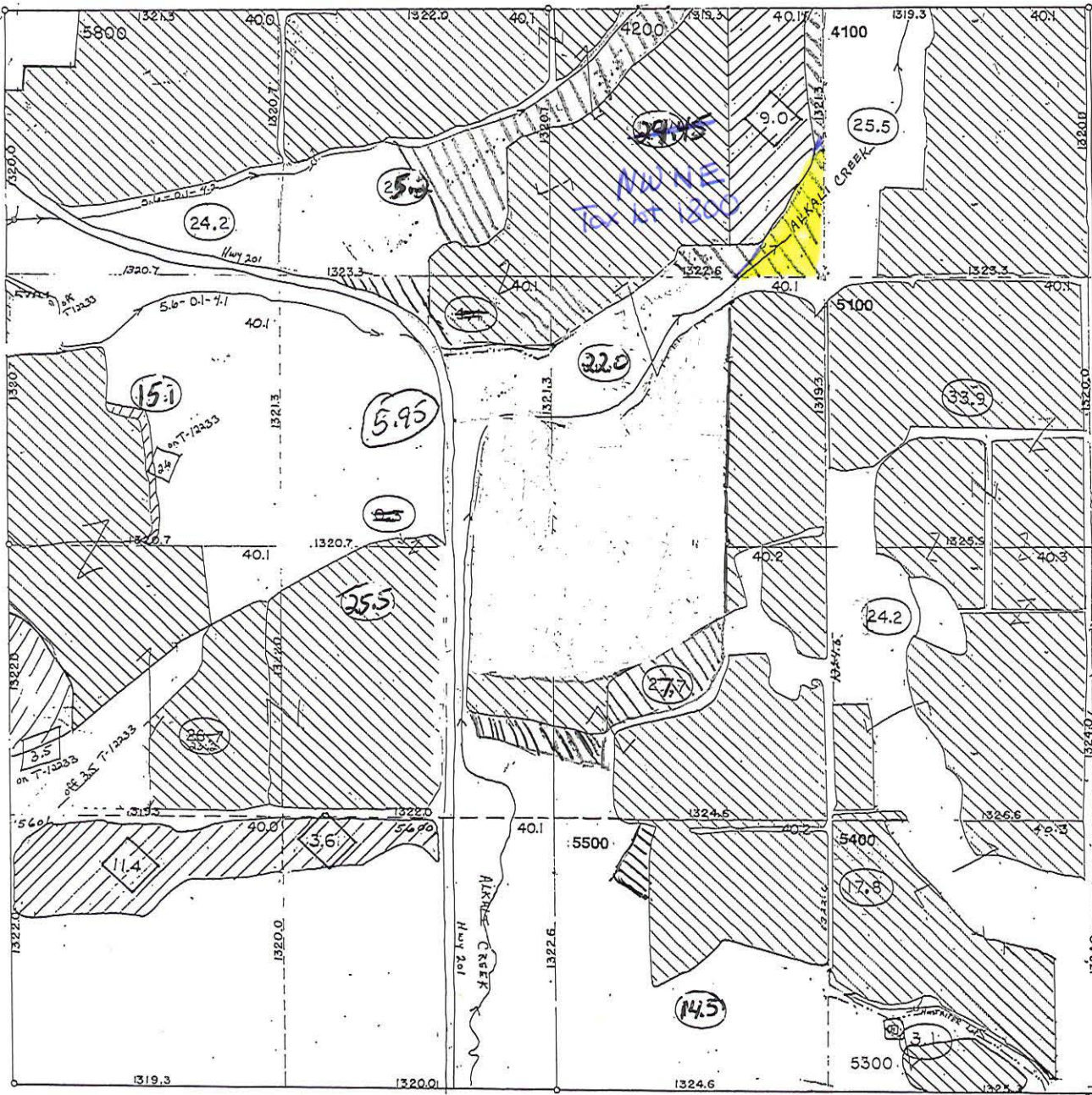
SCALE: 1" = 400'

Received
 JUN 27 2025
 OWRD

RIDGEVIEW IRRIGATION DISTRICT

Permanent OFF Transfer Map for James Hayhurst Trust Certificate # 81012

Received
JUN 27 2025
OWRD



DINN: 2025-02
OFF MAP
Tax Lot 1800, 22S46E14 NWNE
ON 2.0 Acres Total

OFF Acres

- XX-X
IRR. ACRES
IN 1/4 1/4
- IRR. ACRES
- X-X
PENDING
- Now Approved
PENDING ACRES Irrigated
- P-R
PRIVATE
- PRIVATE ACRES

PROPERTY LINE IF
OTHER THAN 1/4 1/4



SCALE: 1" = 400'

SEC. 14, T.22 S., R.46 E., W.M. 48-102-1562

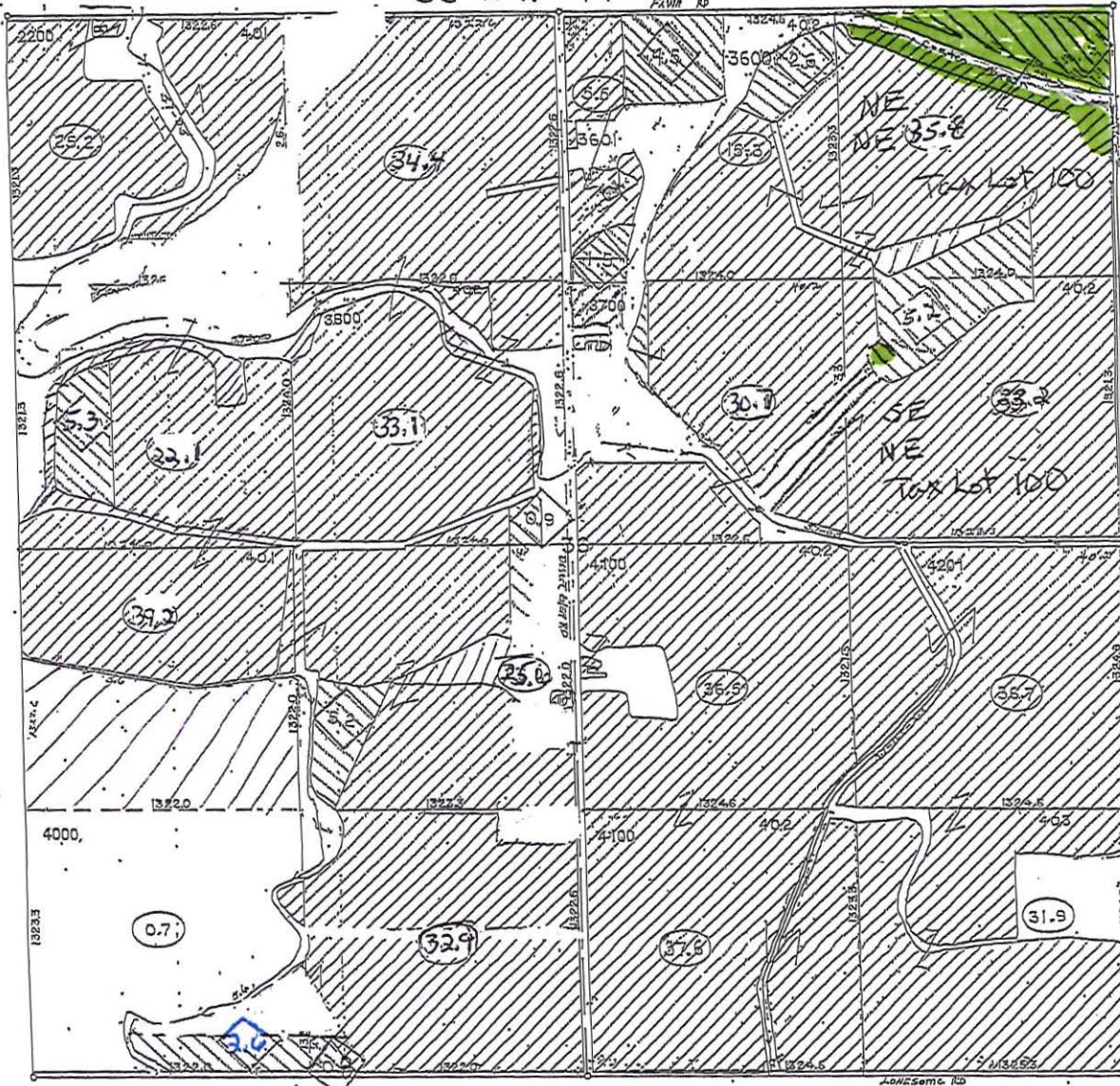
Traced: R.W.B. 4-20-53
Checked: R.E. 6-20-55

14685 =

Permanent ON Transfer Map For Nederend Farms LLLP

RIDGEVIEW IRRIGATION DISTRICT

Certificate # 81012



DINN: 2025-01
ON MAP
 Tax Lot 100, 22S46E36 NENE
 ON 9.7 Acres Total

DINN: 2025-01
ON MAP
 Tax Lot 100, 22S46E36 SENE
 ON 0.1 Acres Total

- 25.2 ACRES
- 34.4 ACRES
- 33.1 ACRES
- 30.0 ACRES
- 33.2 ACRES
- 39.2 ACRES
- 35.6 ACRES
- 36.9 ACRES
- 35.7 ACRES
- 0.7 ACRES
- 32.9 ACRES
- 37.6 ACRES
- 31.9 ACRES



SCALE: 1" = 400'

SEC. 36, T.22 S., R.46 E., W.M. 142-142-1572

Traced: B.E. 6-15-2025
 Checked: J.C. 6-15-2025

Received
 JUN 27 2025
 OWRD

14685 -

T9533

Permanent ON Transfer Map For Nelderend Farms LLLP

RIDGEVIEW IRRIGATION DISTRICT

Certificate # 21012

NORTHWEST CORNER
OF SECTION 19

DINN: 2025-01

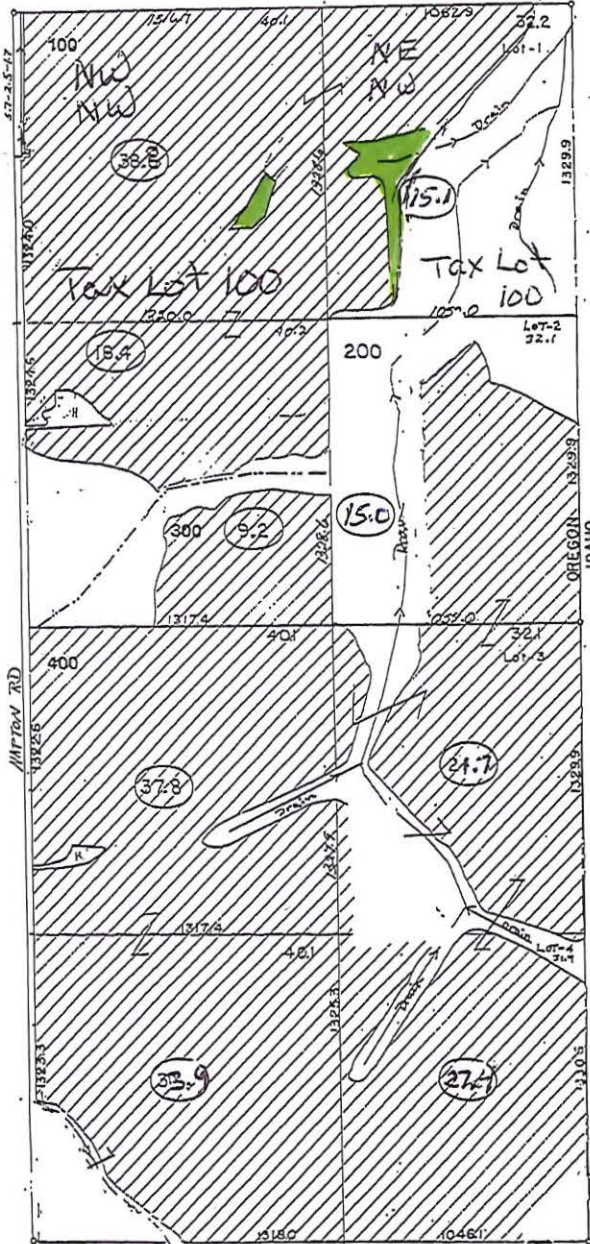
ON MAP

Tax Lot 100, 22S47E19 NWNW
ON 0.2 Acres Total

DINN: 2025-01

ON MAP

Tax Lot 100, 22S47E19 NENW
ON 2.0 Acres Total



- (XX-X) IRR. ACRES IN 1/4 1/4
- [Diagonal Lines] IRR. ACRES
- [X-X] PENDING
- PROPERTY LINE IF OTHER THAN 1/4 1/4



SCALE: 1" = 400'

SEC. 19, T.22 S., R.47 E.; W.M. 48-102-1576

Traced: R.F. 6-7-55
Checked: H.G. 6-21-55

Received

JUN 27 2025

OWRD

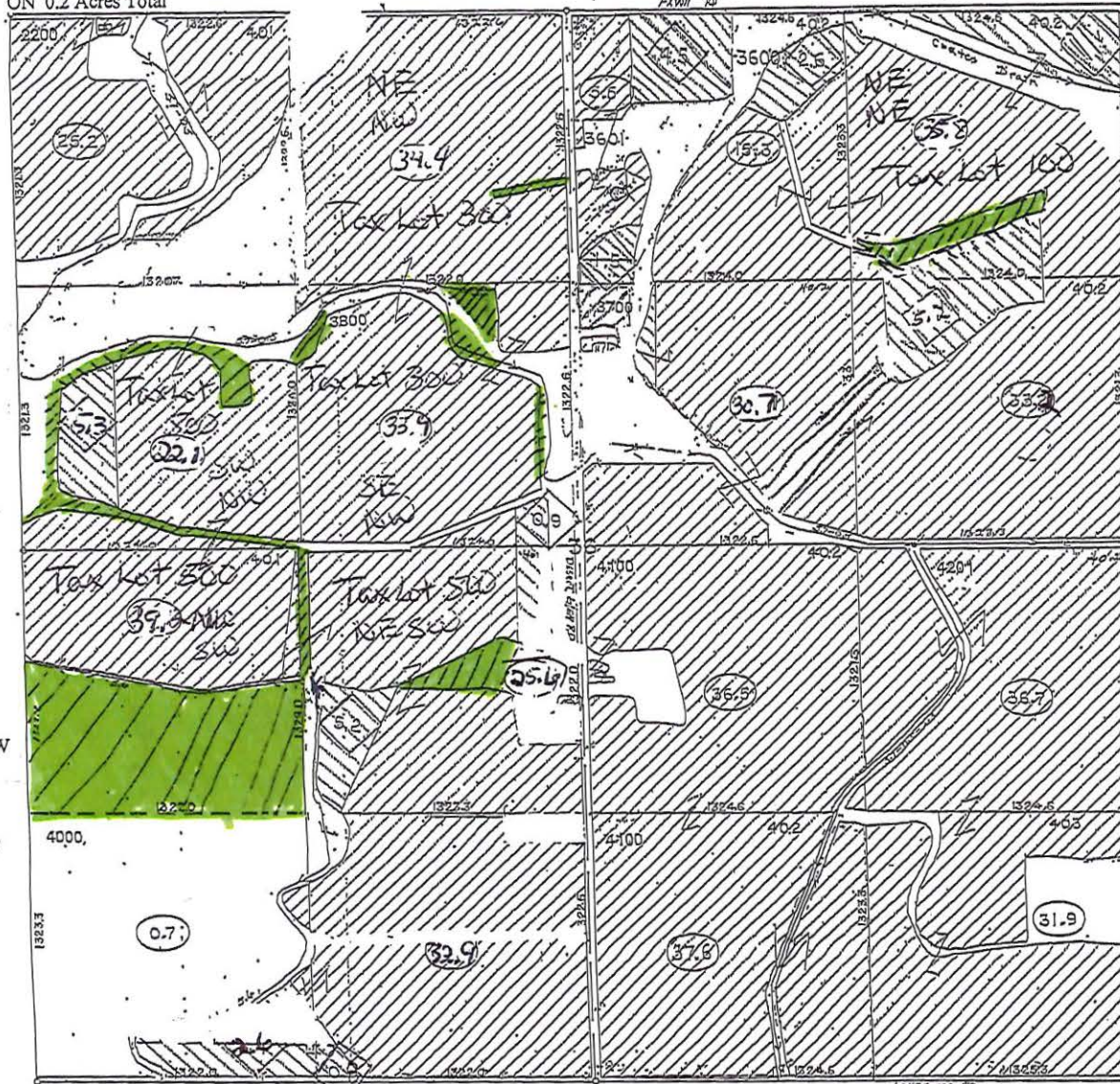
Permanent ON Transfer Map For Paul Shenk & Carl Seiders Certificate # 81012

RIDGEVIEW IRRIGATION DISTRICT

DINN: 2025-01

ON MAP

Tax Lot 300, 22S46E36 NENW
ON 0.2 Acres Total



DINN: 2025-01

ON MAP

Tax Lot 100, 22S46E36 NENE
ON 2.6 Acres Total

DINN: 2025-01

ON MAP

Tax Lot 500, 22S46E36 SWNW
ON 3.0 Acres Total

DINN: 2025-01

ON MAP

Tax Lot 300, 22S46E36 SENW
ON 3.1 Acres Total

DINN: 2025-01

ON MAP

Tax Lot 500, 22S46E36 NWSW
ON 20.5 Acres Total

DINN: 2025-01

ON MAP

Tax Lot 500, 22S46E36 NESW
ON 2.3 Acres Total

Received

JUN 27 2025

OWRD

SEC. 36, T.22 S., R.46 E., W.M.

18-102-1072

Traced: R.F. 6-13-85
Checked: H.G. 8-27-85

14685 -

T9533

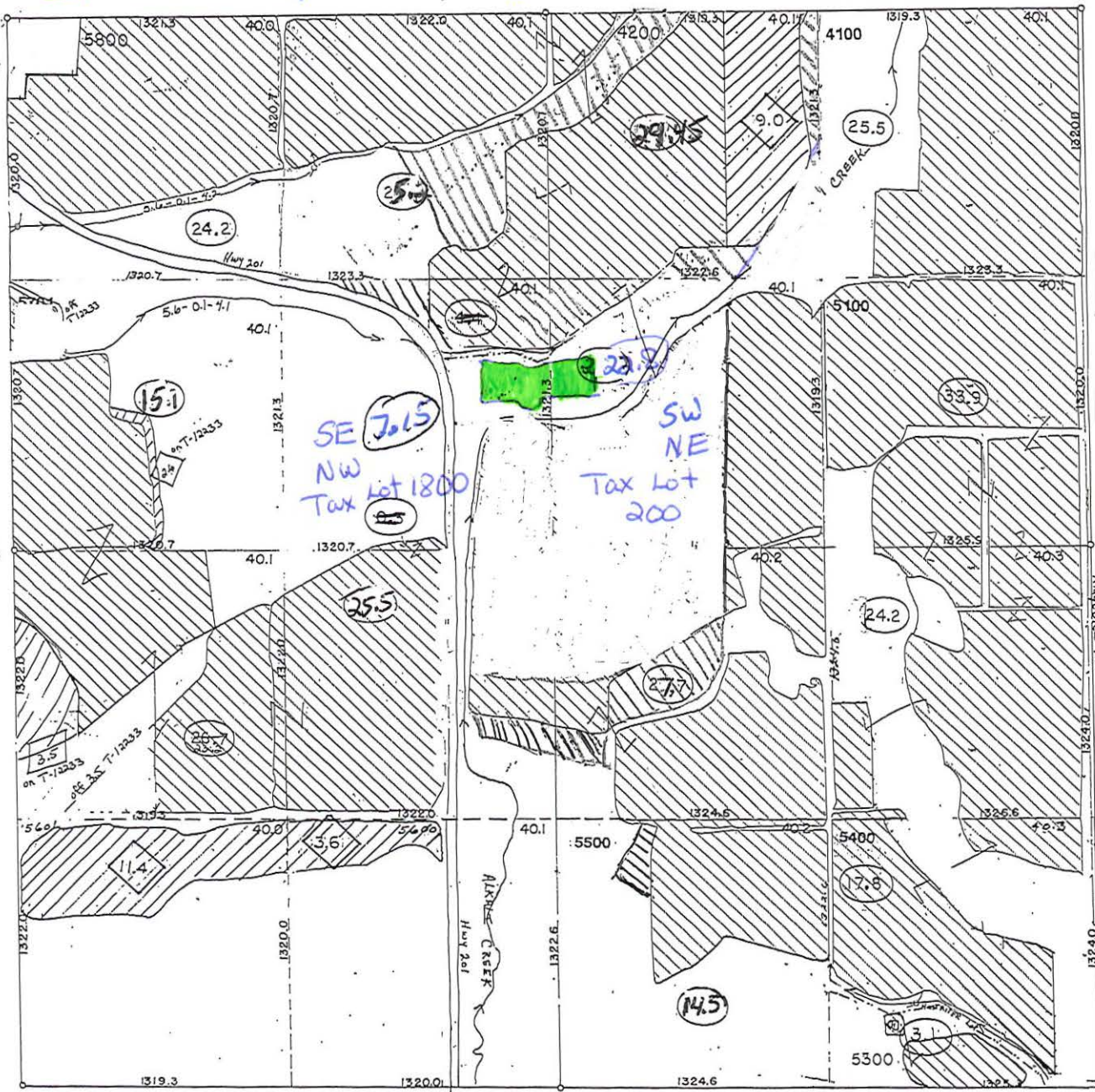
RIDGEVIEW IRRIGATION DISTRICT

Permanent **ON** Transfer Map James Hayhurst Trust Certificate # 81012

Received

JUN 27 2025

OWRD



DINN: 2025-02
ON MAP
 Tax Lot 1800, 22S46E14 SENW
 ON 1.2 Acres Total

DINN: 2025-02
ON MAP
 Tax Lot 200, 22S46E14 SWNE
 ON 0.8 Acres Total

ON ACRES

- (X-2) IRR. ACRES IN 1/4 1/4
- (X-2) IRR. ACRES
- (X-2) PENDING
- (X-2) PENDING ACRES *New Approach Irrigated*
- (X-2) PRIVATE
- (X-2) PRIVATE ACRES



SCALE: 1" = 400'

SEC. 14, T.22 S., R.46 E., W.M. 1/8-102-1562

Traced: R.W.B. 4-20-53
 Checked: R.E. 6-20-55

14685 -