

DISTRICT

Name Three Sisters Irrigation District

Address PO Box 2230
Sisters, OR 97759
office@tsidwb.org

Change in POU
Date Filed 6/30/2025
Initial notice date 7/8/2025
DPD issued date _____
PD issued date _____
PD notice date _____
Date of FO 11/26/2025 Vol 138 Page 1-5

C-Date _____
COBU due date _____
COBU Received date _____
Certificate issued _____

Assignments: _____

Irrigation District _____
Agent Dirk Duryee - Tye Engineering & Surveying, Inc
dirk@tyeengineering
CWRE _____
CC's list Tribe

- Oversized map - Location

DESCRIPTION OF WATER RIGHT(S)

Name of Stream Whychus Creek, A Well
Trib. of Deschutes River, Whychus Creek Basin
Use Irrigation, pond maintenance, industrial/manufacturing uses, County Deschutes, Jefferson
Quantity of water (CFS) _____ No. of Acres _____
Name of ditch _____
App# Decree Per # Squaw Creek Cert # 95971 PR Date 12/31/1904
App# G-10401 Per # G-11378 Cert # 97771 PR Date 10/8/1984
App# _____ Per # _____ Cert # _____ PR Date _____
App# _____ Per # _____ Cert # _____ PR Date _____
App# _____ Per # _____ Cert # _____ PR Date _____
Live stock, Supplemental Irrigation

FEES PAID		
Date	Amount	Receipt #
<u>6/30/25</u>	<u>340.00</u>	<u>145548</u>
<u>6/30/25</u>	<u>340.00</u>	<u>145547</u>
<u>6/30/25</u>	<u>340.00</u>	<u>145546</u>
<u>6/30/25</u>	<u>340.00</u>	<u>145545</u>

FEES REFUNDED		
Date	Amount	Receipt #

**STATE OF OREGON
WATER RESOURCES DEPARTMENT**

725 Summer St. N.E. Ste. A
SALEM, OR 97301-4172
(503) 986-0900 / (503) 986-0904 (fax)

RECEIPT # **145545**

INVOICE # _____

RECEIVED FROM: Jason P Elbers;
BY: Eryn M Elbers

APPLICATION	
PERMIT	
TRANSFER	

CASH: CHECK:# 2148 OTHER: (IDENTIFY)

TOTAL REC'D \$ 340.00

1083 TREASURY 4170 WRD MISC CASH ACCT

0407 COPIES	\$
OTHER: (IDENTIFY)	\$
0243 I/S Lease	
0244 Muni Water Mgmt. Plan	
0245 Cons. Water	

4270 WRD OPERATING ACCT

MISCELLANEOUS	
0407 COPY & TAPE FEES	\$
0410 RESEARCH FEES	\$
0408 MISC REVENUE: (IDENTIFY)	\$
TC162 DEPOSIT LIAB. (IDENTIFY)	\$
0240 EXTENSION OF TIME	\$
WATER RIGHTS:	
0201 SURFACE WATER	EXAM FEE \$
0203 GROUND WATER	\$
0205 TRANSFER	\$ <u>340.00</u>
WELL CONSTRUCTION	
0218 WELL DRILL CONSTRUCTOR	EXAM FEE \$
LANDOWNER'S PERMIT	\$
OTHER (IDENTIFY)	\$

0536 TREASURY 0437 WELL CONST. START FEE

0211 WELL CONST START FEE	\$	CARD#
0210 MONITORING WELLS	\$	CARD#
OTHER (IDENTIFY)	\$	

0607 TREASURY 0467 HYDRO ACTIVITY LIC NUMBER

0233 POWER LICENSE FEE (FW/WRD)	\$
0231 HYDRO LICENSE FEE (FW/WRD)	\$
HYDRO APPLICATION	\$

TREASURY OTHER / RDX

FUND _____	TITLE _____
OBJ. CODE _____	VENDOR # _____
DESCRIPTION _____	\$ _____

RECEIPT: **145545**

DATED: 10-30-25 BY: Cs-D

**STATE OF OREGON
WATER RESOURCES DEPARTMENT**

725 Summer St. N.E. Ste. A

SALEM, OR 97301-4172

(503) 986-0900 / (503) 986-0904 (fax)

RECEIPT # **145546**

INVOICE # _____

RECEIVED FROM: <u>Rhett S Harry</u>	APPLICATION	
BY: <u>Meghan E Harry</u>	PERMIT	
	TRANSFER	
CASH: <input type="checkbox"/>	CHECK:# <u>1095</u>	OTHER: (IDENTIFY) <input type="checkbox"/>
TOTAL REC'D		\$ <u>340.00</u>

1083 TREASURY 4170 WRD MISC CASH ACCT

0407 COPIES	\$
OTHER: (IDENTIFY)	\$
0243 I/S Lease	
0244 Muni Water Mgmt. Plan	
0245 Cons. Water	

4270 WRD OPERATING ACCT

MISCELLANEOUS 46110

0407 COPY & TAPE FEES	\$	
0410 RESEARCH FEES	\$	
0408 MISC REVENUE: (IDENTIFY)	\$	
TC162 DEPOSIT LIAB. (IDENTIFY)	\$	
0240 EXTENSION OF TIME	\$	
WATER RIGHTS:		
0201 SURFACE WATER	EXAM FEE \$	0202 RECORD FEE \$
0203 GROUND WATER	\$	0204 RECORD FEE \$
0205 TRANSFER	\$ <u>340.00</u>	
WELL CONSTRUCTION		
0218 WELL DRILL CONSTRUCTOR	EXAM FEE \$	0219 LICENSE FEE \$
LANDOWNER'S PERMIT		0220 LICENSE FEE \$
OTHER (IDENTIFY)		

0536 TREASURY 0437 WELL CONST. START FEE

0211 WELL CONST START FEE	\$	CARD#
0210 MONITORING WELLS	\$	CARD#
OTHER (IDENTIFY)		

0607 TREASURY 0467 HYDRO ACTIVITY LIC NUMBER

0233 POWER LICENSE FEE (FW/WRD)	\$
0231 HYDRO LICENSE FEE (FW/WRD)	\$
HYDRO APPLICATION	\$

TREASURY OTHER / RDX

FUND _____ TITLE _____

OBJ. CODE _____ VENDOR # _____

DESCRIPTION _____ \$ _____

RECEIPT: **145546** DATED: 6-30-25 BY: [Signature]

**STATE OF OREGON
WATER RESOURCES DEPARTMENT**

725 Summer St. N.E. Ste. A

SALEM, OR 97301-4172

(503) 986-0900 / (503) 986-0904 (fax)

RECEIPT # **145547**

INVOICE # _____

RECEIVED FROM: Renee Richardson
BY: With POD

APPLICATION	
PERMIT	
TRANSFER	

CASH: CHECK:# 644 OTHER: (IDENTIFY)

TOTAL REC'D \$ 340.00

1083 TREASURY 4170 WRD MISC CASH ACCT

0407 COPIES		\$
OTHER: (IDENTIFY)		\$
0243 I/S Lease	0244 Muni Water Mgmt. Plan	0245 Cons. Water

4270 WRD OPERATING ACCT

MISCELLANEOUS			
0407 COPY & TAPE FEES	<u>46110</u>	\$	
0410 RESEARCH FEES		\$	
0408 MISC REVENUE: (IDENTIFY)		\$	
TC162 DEPOSIT LIAB. (IDENTIFY)		\$	
0240 EXTENSION OF TIME		\$	
WATER RIGHTS:			RECORD FEE
0201 SURFACE WATER	EXAM FEE	\$	0202
0203 GROUND WATER		\$	0204
0205 TRANSFER		\$ <u>340.00</u>	
WELL CONSTRUCTION			LICENSE FEE
0218 WELL DRILL CONSTRUCTOR	EXAM FEE	\$	0219
LANDOWNER'S PERMIT			0220
OTHER (IDENTIFY)			

0536 TREASURY 0437 WELL CONST. START FEE

0211 WELL CONST START FEE	\$	CARD#	
0210 MONITORING WELLS	\$	CARD#	
OTHER (IDENTIFY)			

0607 TREASURY 0467 HYDRO ACTIVITY LIC NUMBER

0233 POWER LICENSE FEE (FW/WRD)		\$
0231 HYDRO LICENSE FEE (FW/WRD)		\$
HYDRO APPLICATION		\$

TREASURY OTHER / RDX

FUND _____ TITLE _____
OBJ. CODE _____ VENDOR # _____
DESCRIPTION _____ \$ _____

RECEIPT: **145547**

DATED: 6.30.25 BY: La. D. Myer

**STATE OF OREGON
WATER RESOURCES DEPARTMENT**

725 Summer St. N.E. Ste. A
SALEM, OR 97301-4172

(503) 986-0900 / (503) 986-0904 (fax)

RECEIPT # **145548**

INVOICE # _____

RECEIVED FROM: Jacob D Wushburn;
BY: Corinne B Wushburn

APPLICATION	
PERMIT	
TRANSFER	

CASH: CHECK:# 1084 OTHER: (IDENTIFY)

TOTAL REC'D \$ 340.00

1083 TREASURY 4170 WRD MISC CASH ACCT

0407	COPIES		\$
	OTHER: (IDENTIFY)		\$
0243	I/S Lease		
0244	Muni Water Mgmt. Plan		
0245	Cons. Water		

4270 WRD OPERATING ACCT

MISCELLANEOUS			
0407	COPY & TAPE FEES		\$
0410	RESEARCH FEES		\$
0408	MISC REVENUE: (IDENTIFY)		\$
TC162	DEPOSIT LIAB. (IDENTIFY)		\$
0240	EXTENSION OF TIME		\$
WATER RIGHTS:			
0201	SURFACE WATER	EXAM FEE	RECORD FEE
0203	GROUND WATER	\$	0202 \$
0205	TRANSFER	\$ <u>340.00</u>	0204 \$
WELL CONSTRUCTION			
0218	WELL DRILL CONSTRUCTOR	EXAM FEE	LICENSE FEE
	LANDOWNER'S PERMIT	\$	0219 \$
	OTHER (IDENTIFY)		0220 \$

0536 TREASURY 0437 WELL CONST. START FEE

0211	WELL CONST START FEE	\$	CARD#
0210	MONITORING WELLS	\$	CARD#
	OTHER (IDENTIFY)		

0607 TREASURY 0467 HYDRO ACTIVITY LIC NUMBER

0233	POWER LICENSE FEE (FW/WRD)		\$
0231	HYDRO LICENSE FEE (FW/WRD)		\$
	HYDRO APPLICATION		\$

TREASURY OTHER / RDX

FUND	TITLE	
OBJ. CODE	VENDOR #	
DESCRIPTION		\$

RECEIPT: **145548** DATED: 6.30.25 BY: Corinne B Wushburn

Distribution - White Copy - Customer, Yellow Copy - Fiscal, Blue Copy - File, Buff Copy - Fiscal



Oregon

Tina Kotek, Governor

Water Resources Department

North Mall Office Building

725 Summer St NE, Suite A

Salem, OR 97301

Phone 503 986-0900

Fax 503 986-0904

www.oregon.gov/owrd

November 26, 2025

Three Sisters Irrigation District
PO BOX 2230
Sisters, OR 97759

REFERENCE: District Transfer T-14694

Enclosed is a copy of the final order approving your District Transfer.

The time allowed to complete the transfer is specified in the final order. You are required to submit a claim of beneficial use to this Department within one year of the date you complete the change(s) or within one year of the completion date authorized final order whichever comes first. If necessary, you may request more time by filing for transfer extension. All extensions are subject to approval.

To file a claim please include:

1. **A CLAIM OF BENEFICIAL USE form**
2. **A CLAIM OF BENEFICIAL USE SITE REPORT**
3. **A Claim of Beneficial Use Map** (this map does not need to be prepared by a Certified Water Rights Examiner (CWRE))

All forms needed to file a claim for a district transfer are available at

<https://www.oregon.gov/OWRD/programs/WaterRights/Transfers/DistTransfer/Pages/Forms.aspx>

If you have any questions related to the approval of this transfer, you may contact your caseworker Adam Frederick by telephone at (971) 717-8400 or by e-mail at Adam.m.frederick@water.oregon.gov.

Sincerely,

David V. Jones Jr
Water Right Services Support
Transfers and Conservation Section

cc: Jeremy T. Giffin, Watermaster Dist. # 11 (via email)
Dirk Duryee, Agent

Enclosure

6. On October 15, 2025, the Department received correspondence from Alison K. Toivola that the amended application did not change the Tribe's position from August 7, 2025.
7. The portion of the first right to be transferred is as follows:

Certificate: 95971 in the name of THREE SISTERS IRRIGATION DISTRICT (confirmed by the Squaw Creek [Whychus Creek] Decree)

Use: IRRIGATION of 8.1 acres

Priority Date: 1895

Rate: 0.16 CUBIC FOOT PER SECOND

Rate / Duty: The amount of water used for irrigation, together with the amount secured under any other right existing for the same lands, is limited to ONE-FIFTIETH of one cubic foot per second per acre, or its equivalent for each acre irrigated during the irrigation season of each year.

Sources: WHYCHUS CREEK, a tributary of the DESCHUTES RIVER

Authorized Point of Diversion:

POD #	Twp	Rng	Mer	Sec	Q-Q	Measured Distances
1	15 S	10 E	WM	21	SW SW	998 FEET NORTH AND 1211 FEET EAST FROM THE SW CORNER OF SECTION 21

Authorized Place of Use:

IRRIGATION							
Twp	Rng	Mer	Sec	Q-Q	Acres	Taxlot	Water User
15 S	11 E	WM	8	NW NE	0.51	100	TUMALO FARMS I LLC
15 S	11 E	WM	8	NW NE	0.66	201	TUMALO FARMS I LLC
15 S	11 E	WM	8	NW NW	1.82	200	HERNANDEZ
15 S	11 E	WM	8	NW SE	0.23	201	TUMALO FARMS I LLC
15 S	11 E	WM	8	NW SE	0.21	100	TUMALO FARMS I LLC
15 S	11 E	WM	8	NW SE	0.17	300	TUMALO FARMS I LLC
15 S	11 E	WM	18	SW NE	4.5	800	WHYCHUS HAVEN LLC
Total					8.1		

8. Transfer Application T-14694 proposes to change the place of use to:

Proposed Place of Use:

IRRIGATION							
Twp	Rng	Mer	Sec	Q-Q	Acres	Taxlot	Water User
15 S	10 E	WM	14	SW SW	4.1	1000	ELBERS
15 S	10 E	WM	14	SW SW	1.0	1300	RHM LEGACY TRUST
15 S	10 E	WM	14	SW SW	1.0	1100	RICHARDSON LIVING TRUST
15 S	10 E	WM	14	SW SW	2.0	1400	WASHBURN
Total					8.1		

9. The portion of the second right to be transferred is as follows:

Certificate: 97771 in the name of THREE SISTERS IRRIGATION DISTRICT (Perfected under Permit G-11378).

Use: SUPPLEMENTAL IRRIGATION of 8.1 acres

Priority Date: OCTOBER 8, 1984

Rate: 0.02 CUBIC FOOT PER SECOND

Rate / Duty: The amount of water used for irrigation under this right, together with the amount secured under any other right existing for the same lands, is limited to a diversion of ONE-EIGHTIETH of one cubic foot per second (or its equivalent) and 3.0 acre-feet for each acre irrigated during the irrigation season of each year. This right is limited to any deficiency in the available supply of any prior right existing for the same land and shall not exceed the limitation allowed herein.

Source: TWO WELLS in the WHYCHUS CREEK BASIN

Authorized Points of Appropriation:

Twp	Rng	Mer	Sec	Q-Q	Measured Distances
15 S	10 E	WM	14	NE SE	WELL 1: 10 FEET SOUTH AND 620 FEET WEST FROM THE EAST ¼ CORNER OF SECTION 14
15 S	10 E	WM	14	NW SE	WELL 2: 40 FEET SOUTH AND 1400 FEET WEST FROM THE EAST ¼ CORNER OF SECTION 14

Authorized Place of Use:

SUPPLEMENTAL IRRIGATION							
Twp	Rng	Mer	Sec	Q-Q	Acres	Taxlot	Water User
15 S	11 E	WM	8	NW NE	0.51	100	TUMALO FARMS I LLC
15 S	11 E	WM	8	NW NE	0.66	201	TUMALO FARMS I LLC
15 S	11 E	WM	8	NW NW	1.82	200	HERNANDEZ
15 S	11 E	WM	8	NW SE	0.23	201	TUMALO FARMS I LLC
15 S	11 E	WM	8	NW SE	0.21	100	TUMALO FARMS I LLC
15 S	11 E	WM	8	NW SE	0.17	300	TUMALO FARMS I LLC
15 S	11 E	WM	18	SW NE	4.5	800	WHYCHUS HAVEN LLC
Total					8.1		

10. Transfer Application T-14694 proposes to change the place of use to:

Proposed Place of Use:

SUPPLEMENTAL IRRIGATION							
Twp	Rng	Mer	Sec	Q-Q	Acres	Taxlot	Water User
15 S	10 E	WM	14	SW SW	4.1	1000	ELBERS
15 S	10 E	WM	14	SW SW	1.0	1300	RHM LEGACY TRUST
15 S	10 E	WM	14	SW SW	1.0	1100	RICHARDSON LIVING TRUST
15 S	10 E	WM	14	SW SW	2.0	1400	WASHBURN
Total					8.1		

11. The Department finds that the district permanent transfer application was submitted according to ORS 540.580 and OAR 690-385-4000, contains the information required under OARs 690-385-4200 and 690-385-2000, and includes maps meeting the requirements of OARs 690-385-4300 and 690-385-2200.
12. The Department finds that the proposed district permanent transfer meets all the criteria set forth in ORS 540.580 and OAR 690-385-4000.
13. The water rights are subject to transfer as defined in OAR 690-385-0100(17).
14. The proposed changes in places of use will not result in enlargement of the rights as defined in OAR 690-385-0100(4).
15. The proposed changes in places of use will not result in injury to other water rights as defined in OAR 690-385-0100(6).
16. Any other applicable requirements for district permanent water right transfers are met as required in OAR 690-385-4500.

Conclusions of Law


The proposed changes in places of use as proposed in Transfer Application T-14694 comply with and satisfy the requirements of ORS 540.580 and OAR 690-385-4500.

Now, therefore, it is ORDERED:

1. The proposed changes in places of use to the water rights evidenced by Certificates 95971 and 97771 are approved.
2. The places of use from which the water rights are transferred off by Transfer T-14694 shall no longer be irrigated and are cancelled from Certificates 95971 and 97771.
3. The right to the use of the water at the places of use NOT modified by this order is restricted to beneficial and is subject to all other conditions and limitations contained in Certificates 95971, 97771, and any related decree.
4. The water user shall maintain and operate the existing measurement device and shall make such improvements as may be required by the Department.
5. Full beneficial use of the water shall be made, consistent with the terms of this order, on or before **October 1, 2027**. A Claim of Beneficial Use shall be submitted by TSID to the Department within one year after the deadline for completion of the changes and full beneficial use of the water.

6. Water right Certificates 95971 and 97771 are modified. After satisfactory proof of completion has been determined by the Department, new water right certificates will be issued when the Department determines it is necessary for record keeping.

Dated in Salem, Oregon on NOVEMBER 25, 2025.



Lisa J. Jaramillo
Transfer and Conservation Section Manager, for
Ivan Gall, Director
Oregon Water Resources Department

Mailing Date: NOVEMBER 26, 2025



Oregon

Tina Kotek, Governor

Water Resources Department

North Mall Office Building

725 Summer St NE, Suite A

Salem, OR 97301

Phone 503 986-0900

Fax 503 986-0904

www.oregon.gov/owrd

July 3, 2025

Three Sisters Irrigation District
PO BOX 2230
Sisters, OR 97759

Reference: District Permanent Transfer T-14694

On June 30, 2025, we received your district transfer application requesting PLACE OF USE changes. The application was accompanied by \$1360.00. Your receipts, number 145545, 145546, 145547, and 145548, are enclosed.

By copy of this letter, we are asking the Watermaster for their report regarding the potential for injury to existing water rights which may be caused by the change.

This application will be published on the Department's weekly notice dated July 8, 2025, viewable at http://apps.wrd.state.or.us/apps/misc/wrd_notice_view/?notice_id=21. A copy of the application can be assessed through this public notice link. Pursuant to Oregon administrative rules, the Department is requesting public comments on the recently filed district transfer application listed above. Comments may be submitted by any interested persons within 30 days of the weekly notice publication date. Comments must be received by the Department on or before August 7, 2025. For details on how to file comments please refer to the Department's weekly notice. Details for filing protests, if applicable, are also noted on the weekly notice.

If you have any questions, please call the Transfer Section, (503) 986-0935.

cc: Watermaster # 11, Jeremy T. Giffin (*via email*)
Tribe
File

Enclosure



Oregon Water Resources Department
 725 Summer Street NE, Suite A
 Salem Oregon 97301-1266
 (503) 986-0900
 www.wrd.state.or.us

Application for District Permanent Water Right Transfer

Please type or print legibly in dark ink. If your application is incomplete or inaccurate, we will return it to you. If any requested information does not apply to your application, insert "N/A" to indicate "Not Applicable." As you complete this form, please refer to notes and guidance included on the application. A summary of review criteria and procedures that are generally applicable to the application is available at www.wrd.state.or.us/OWRD/PUBS/forms.shtml#app_criteria_review.

Change in Place of Use Only

1A. APPLICANT INFORMATION

IRRIGATION DISTRICT THREE SISTERS IRRIGATION DISTRICT			PHONE NO. 541-903-4050	ADDITIONAL CONTACT NO.
ADDRESS P.O. BOX 2230				COUNTY DESCHUTES
CITY SISTERS	STATE OR	ZIP 97759	E-MAIL office@tsidweb.org	
BY PROVIDING AN E-MAIL ADDRESS, CONSENT IS GIVEN TO RECEIVE ALL CORRESPONDENCE FROM THE DEPARTMENT ELECTRONICALLY. COPIES OF THE FINAL ORDER DOCUMENTS WILL ALSO BE MAILED.				

1B. AGENT INFORMATION

AGENT/BUSINESS NAME Dirk Duryee - Tye Engineering & Surveying, Inc.			PHONE NO. 541-389-6959	ADDITIONAL CONTACT NO.
ADDRESS 725 NW Hill Street				FAX NO.
CITY Bend	STATE OR	ZIP 97703	E-MAIL dirk@tyeengineering.com	
BY PROVIDING AN E-MAIL ADDRESS, CONSENT IS GIVEN TO RECEIVE ALL CORRESPONDENCE FROM THE DEPARTMENT ELECTRONICALLY. COPIES OF THE FINAL ORDER DOCUMENTS WILL ALSO BE MAILED.				

2. PROPOSED CHANGE(S) TO WATER RIGHT(S)

- List **all** water rights to be affected by this transfer. Indicate the certificate, permit, decree or other identifying number(s) in the table below: *(Attach additional pages as necessary.)*

Received
 JUN 30 2025
 OWRD

	Certificate	Permit / Previous Transfer	Decree
1.	95971	-	volume 1-120
2.		-	
3.		-	
4.		-	
5.		-	
6.		-	

3. ATTACHMENTS

Check each of the following attachments included with this application. The application will be returned if all required attachments are not included.

<p>Supplemental Form A – Description of Proposed Change(s) to a Water Right</p> <p><input type="checkbox"/> A <u>separate</u> Supplemental Form A is enclosed for <u>each</u> water right to be affected by this transfer.</p> <p>Map</p> <p><input checked="" type="checkbox"/> Permanent Transfer A map meeting the requirements of OAR 690-385-3300 must be included but need not be prepared by a Certified Water Right Examiner (CWRE).</p>	<p>Fees:</p> <p><input type="checkbox"/> Amount enclosed: \$ <u>1360</u> See the Department's Fee Schedule at www.wrd.state.or.us or call (503) 986-0900.</p> <p>Land Use Compatibility Statement</p> <p><input type="checkbox"/> The Land Use Information Form is <u>not</u> required if water is to be diverted, conveyed and/or used only on federal lands or if <u>ALL</u> of the following apply: a) a change in place of use only, b) a change that does not involve the placement or modification of structures, c) the use of water is for irrigation <u>only</u> and d) the use is located within an irrigation district or an exclusive farm use zone.</p>
--	--

4. SIGNATURES

The district certifies the following:

- (1) The water rights proposed for transfer are water rights subject to transfer and are not subject to forfeiture for nonuse under ORS 540.610;
- (2) Each user affected by the proposed transfer has provided written authorization for the transfer and such authorization is on file with the district;
- (3) For lands which are no longer irrigated or susceptible of irrigation that are included in this transfer under the authority of ORS 540.572 and OAR 690-385-5000, notices as required under ORS.572 and OAR 690-385-5100 have been given to the user and any security interest holder of record of intent to transfer the right and the user was provided an opportunity to resolve the matter in the manner described by ORS 540.572 and OAR 690-385-5400 and 690-385-5600.
- (4) On behalf of the district, I affirm to the best of my knowledge the information contained in this application is true and accurate.

District Manager signature	name (print)	date
OR		
<i>Emilia Ellington</i>	Emilia Ellington	06/26/2025
Authorized District Representative Signature	name (print)	date

Before submitting your application to the Department, be sure you have:

- Answered each question completely.
- Included all the required attachments.
- Included a check payable to the Oregon Water Resources Department for the appropriate amount.



District Permanent Water Right Transfer Application

Supplemental Form A

Received JUN 30 2025

OWRD

DESCRIPTION OF PROPOSED CHANGE(S) TO A WATER RIGHT

List only one water right per page. A separate Supplemental Form A must be completed for each certificate, permit, decree, or other right involved in the proposed transfer.

Attach additional copies of Supplemental Form A as needed to describe other certificates, permits, decrees or other rights involved in this transfer.

1. CURRENT WATER RIGHT INFORMATION

Water Right Subject to Transfer (check and complete one of the following):

Table with 5 rows for water right types: Certificated Right, Adjudicated Non-certificated Right, Permit for which Proof has been Approved, Transferred Right for which Proof has been Filed, Permit for Supplemental Irrigation.

- Name on Permit, Certificate, or Decree: THREE SISTERS IRRIGATION DISTRICT
Priority Date(s): 1895

If there are multiple Priority Dates identified on the water right, any information provided in Supplemental Form A of this application must identify which priority date is associated with each of the authorized points of diversion or appropriation and places of use.

Source(s) of Water to be Affected by Transfer: WHYCHUS CREEK
Tributary to: THE DESCHUTES RIVER

- Are there other water rights, Permits or Ground Water Registrations associated with this land?
Yes No
If "Yes", what are the Permit, Registration or Certificate Numbers:
#s :

Any "layered" water use or a right that is supplemental to a primary right proposed for transfer must be included in the transfer or be cancelled.

▪ Certificate Number or other identifying number: 95971

The following information must be provided only for those points of diversion or appropriation that are involved in the transfer.

If a point of diversion or appropriation is not numbered on the decree or water right certificate or permit, assign it a unique number in the following table (e.g. POD #1 or POA(well) #1). Use the number to refer to the point of diversion or appropriation serving the place of use described in Tables I and II. Note: Permanent district transfers do not allow for a change in point of diversion or appropriation to serve the proposed place of use.

Government lot and donation land claim numbers must be included in the table below only if the information is reflected on the existing water right.

Location of Existing Authorized Point(s) of Diversion (POD) or Appropriation (POA):
 (i.e., the allowed point(s) of diversion or appropriation listed on the water right for the "FROM" or "OFF" lands)

AUTHORIZED POINT(S) of DIVERSION (POD) or APPROPRIATION (POA)							
POD# or POA#	TWP (N or S)	RNG (E or W)	SEC	Q-Q	DLC	GOV'T LOT	MEASURED DISTANCES
POD-1	15S	10E	21	SW SW			998 FT NORTH & 1211 FT EAST FROM SW CORNER SEC. 21

Received
 JUN 30 2025
 OWRD



**District Permanent Water Right Transfer Application
Supplemental Form A**

Received
JUN 30 2025
OWRD

DESCRIPTION OF PROPOSED CHANGE(S) TO A WATER RIGHT

List only one water right per page. **A separate Supplemental Form A must be completed for each certificate, permit, decree, or other right involved in the proposed transfer.**

Attach additional copies of Supplemental Form A as needed to describe other certificates, permits, decrees or other rights involved in this transfer.

1. CURRENT WATER RIGHT INFORMATION

Water Right Subject to Transfer (check and complete one of the following):

<input checked="" type="checkbox"/> Certificated Right	95971	
	Certificate Number	
<input type="checkbox"/> Adjudicated, Non-certificated Right	_____	_____
	Name of Decree	Page Number
<input type="checkbox"/> Permit for which Proof has been Approved	-	
	Permit Number	Date Claim of Beneficial Use Submitted
<input type="checkbox"/> Transferred Right for which Proof has been Filed	-	
	Previous Transfer Number	Date Claim of Beneficial Use Submitted
<input type="checkbox"/> Permit for Supplemental Irrigation	-	
	Permit Number	

- Name on Permit, Certificate, or Decree: THREE SISTERS IRRIGATION DISTRICT
- Priority Date(s): 1895

If there are **multiple Priority Dates** identified on the water right, any information provided in Supplemental Form A of this application must identify which priority date is associated with each of the authorized points of diversion or appropriation and places of use.

Source(s) of Water to be Affected by Transfer: WHYCHUS CREEK
Tributary to: THE DESCHUTES RIVER

- Are there **other water rights**, Permits or Ground Water Registrations associated with this land?
Yes No

 If "Yes", what are the Permit, Registration or Certificate Numbers:

#'s : _____

Any "layered" water use or a right that is supplemental to a primary right proposed for transfer **must be included in the transfer or be cancelled.**

▪ Certificate Number or other identifying number: 95971

The following information must be provided only for those points of diversion or appropriation that are involved in the transfer.

If a point of diversion or appropriation is not numbered on the decree or water right certificate or permit, assign it a unique number in the following table (e.g. POD #1 or POA(well) #1). Use the number to refer to the point of diversion or appropriation serving the place of use described in Tables I and II. Note: Permanent district transfers do not allow for a change in point of diversion or appropriation to serve the proposed place of use.

Government lot and donation land claim numbers must be included in the table below only if the information is reflected on the existing water right.

Location of Existing Authorized Point(s) of Diversion (POD) or Appropriation (POA):
 (i.e., the allowed point(s) of diversion or appropriation listed on the water right for the "FROM" or "OFF" lands)

AUTHORIZED POINT(S) of DIVERSION (POD) or APPROPRIATION (POA)							
POD# or POA#	TWP (N or S)	RNG (E or W)	SEC	Q-Q	DLC	GOV'T LOT	MEASURED DISTANCES
POD-1	15S	10E	21	SW SW			998 FT NORTH & 1211 FT EAST FROM SW CORNER SEC. 21



**District Permanent Water Right Transfer Application
Supplemental Form A**

Received
JUN 30 2025
OWRD

DESCRIPTION OF PROPOSED CHANGE(S) TO A WATER RIGHT

List only one water right per page. **A separate Supplemental Form A must be completed for each** certificate, permit, decree, or other right involved in the proposed transfer.

Attach additional copies of Supplemental Form A as needed to describe other certificates, permits, decrees or other rights involved in this transfer.

1. CURRENT WATER RIGHT INFORMATION

Water Right Subject to Transfer (check and complete one of the following):

<input checked="" type="checkbox"/> Certificated Right	95971	
	Certificate Number	
<input type="checkbox"/> Adjudicated, Non-certificated Right	_____	_____
	Name of Decree	Page Number
<input type="checkbox"/> Permit for which Proof has been Approved	-	_____
	Permit Number	Date Claim of Beneficial Use Submitted
<input type="checkbox"/> Transferred Right for which Proof has been Filed	-	_____
	Previous Transfer Number	Date Claim of Beneficial Use Submitted
<input type="checkbox"/> Permit for Supplemental Irrigation	-	_____
	Permit Number	

- Name on Permit, Certificate, or Decree: THREE SISTERS IRRIGATION DISTRICT
- Priority Date(s): 1895

If there are **multiple Priority Dates** identified on the water right, any information provided in Supplemental Form A of this application must identify which priority date is associated with each of the authorized points of diversion or appropriation and places of use.

Source(s) of Water to be Affected by Transfer: WHYCHUS CREEK

Tributary to: THE DESCHUTES RIVER

- Are there **other water rights**, Permits or Ground Water Registrations associated with this land?
Yes No

 If "Yes", what are the Permit, Registration or Certificate Numbers:

#'s : _____

Any "layered" water use or a right that is supplemental to a primary right proposed for transfer **must be included in the transfer or be cancelled.**

Received
 JUN 30 2025
 OWRD

▪ Certificate Number or other identifying number: 95971

The following information must be provided only for those points of diversion or appropriation that are involved in the transfer.

If a point of diversion or appropriation is not numbered on the decree or water right certificate or permit, assign it a unique number in the following table (e.g. POD #1 or POA(well) #1). Use the number to refer to the point of diversion or appropriation serving the place of use described in Tables I and II. Note: Permanent district transfers do not allow for a change in point of diversion or appropriation to serve the proposed place of use.

Government lot and donation land claim numbers must be included in the table below only if the information is reflected on the existing water right.

Location of Existing Authorized Point(s) of Diversion (POD) or Appropriation (POA):
 (i.e., the allowed point(s) of diversion or appropriation listed on the water right for the "FROM" or "OFF" lands)

AUTHORIZED POINT(S) of DIVERSION (POD) or APPROPRIATION (POA)							
POD# or POA#	TWP (N or S)	RNG (E or W)	SEC	Q-Q	DLC	GOVT LOT	MEASURED DISTANCES
POD-1	15S	10E	21	SW SW			998 FT NORTH & 1211 FT EAST FROM SW CORNER SEC. 21



**District Permanent Water Right Transfer Application
Supplemental Form A**

Received
JUN 30 2025
OWRD

DESCRIPTION OF PROPOSED CHANGE(S) TO A WATER RIGHT

List only one water right per page. **A separate Supplemental Form A must be completed for each** certificate, permit, decree, or other right involved in the proposed transfer.

Attach additional copies of Supplemental Form A as needed to describe other certificates, permits, decrees or other rights involved in this transfer.

1. CURRENT WATER RIGHT INFORMATION

Water Right Subject to Transfer (check and complete one of the following):

<input checked="" type="checkbox"/> Certificated Right	95971	
	Certificate Number	
<input type="checkbox"/> Adjudicated, Non-certificated Right	_____	_____
	Name of Decree	Page Number
<input type="checkbox"/> Permit for which Proof has been Approved	-	_____
	Permit Number	Date Claim of Beneficial Use Submitted
<input type="checkbox"/> Transferred Right for which Proof has been Filed	-	_____
	Previous Transfer Number	Date Claim of Beneficial Use Submitted
<input type="checkbox"/> Permit for Supplemental Irrigation	-	_____
	Permit Number	

- Name on Permit, Certificate, or Decree: THREE SISTERS IRRIGATION DISTRICT
- Priority Date(s): 1895

If there are **multiple Priority Dates** identified on the water right, any information provided in Supplemental Form A of this application must identify which priority date is associated with each of the authorized points of diversion or appropriation and places of use.

Source(s) of Water to be Affected by Transfer: WHYCHUS CREEK
Tributary to: THE DESCHUTES RIVER

- Are there **other water rights**, Permits or Ground Water Registrations associated with this land?
 Yes No
 If "Yes", what are the Permit, Registration or Certificate Numbers:
 #'s : _____

Any "layered" water use or a right that is supplemental to a primary right proposed for transfer **must be included in the transfer or be cancelled.**

▪ Certificate Number or other identifying number: 95971

The following information must be provided only for those points of diversion or appropriation that are involved in the transfer.

If a point of diversion or appropriation is not numbered on the decree or water right certificate or permit, assign it a unique number in the following table (e.g. POD #1 or POA(well) #1). Use the number to refer to the point of diversion or appropriation serving the place of use described in Tables I and II. Note: Permanent district transfers do not allow for a change in point of diversion or appropriation to serve the proposed place of use.

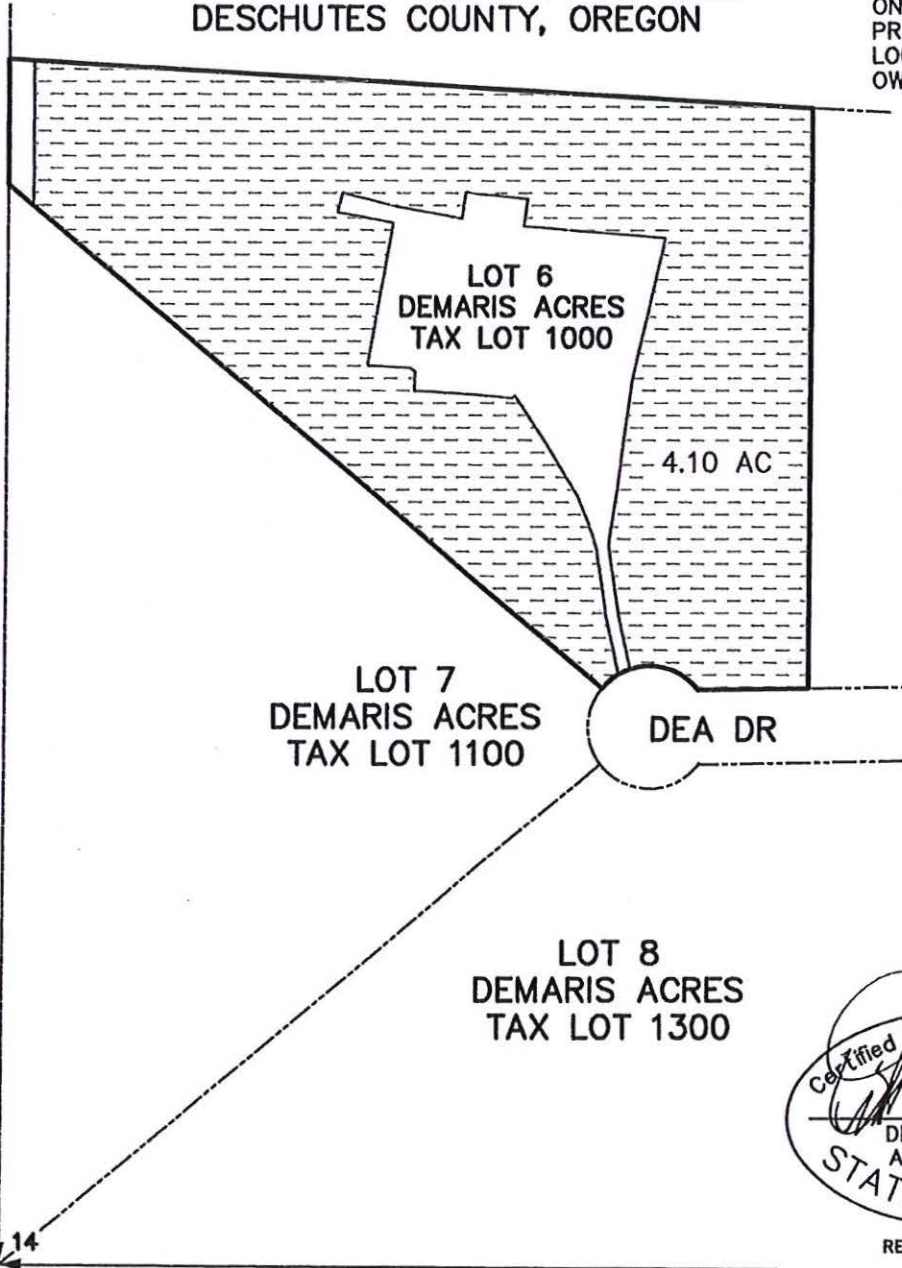
Government lot and donation land claim numbers must be included in the table below **only** if the information is reflected on the existing water right.

Location of Existing Authorized Point(s) of Diversion (POD) or Appropriation (POA):
(i.e., the allowed point(s) of diversion or appropriation listed on the water right for the "FROM" or "OFF" lands)

AUTHORIZED POINT(S) of DIVERSION (POD) or APPROPRIATION (POA)							
POD# or POA#	TWP (N or S)	RNG (E or W)	SEC	Q-Q	DLC	GOV'T LOT	MEASURED DISTANCES
POD-1	15S	10E	21	SW SW			998 FT NORTH & 1211 FT EAST FROM SW CORNER SEC. 21

WATER RIGHTS TRANSFER MAP
 JASEN & ERYN ELBERS
 PLAT OF DEMARIS ACRES
 LOT 6, TAX LOT 1000
 LOCATED IN THE SW 1/4 SW 1/4 OF
 SEC. 14, T. 15 S., R. 10 E., W.M.,
 DESCHUTES COUNTY, OREGON

I, DIRK P. DURYEE, CERTIFIED
 WATER RIGHT EXAMINER IN THE
 STATE OF OREGON, HEREBY
 CERTIFY THIS TRANSFER MAP WAS
 PREPARED UNDER MY DIRECT
 SUPERVISION. THE PREPARATION
 OF THIS MAP IS FOR THE
 PURPOSE OF IDENTIFYING THE
 LOCATION OF THE WATER RIGHT
 ONLY AND HAS NO INTENT TO
 PROVIDE DIMENSIONS OR
 LOCATIONS OF PROPERTY
 OWNERSHIP LINES.



Received
 JUN 30 2025
 OWRD

Certified Water Right Examiner
 65694
 DIRK P. DURYEE
 APRIL 23, 2015
 STATE OF OREGON
 RENEWS: 12-31-25

15 14
 22 23



TYE ENGINEERING, INC.

725 NW HILL, BEND, OREGON 97703 (541) 389-6959

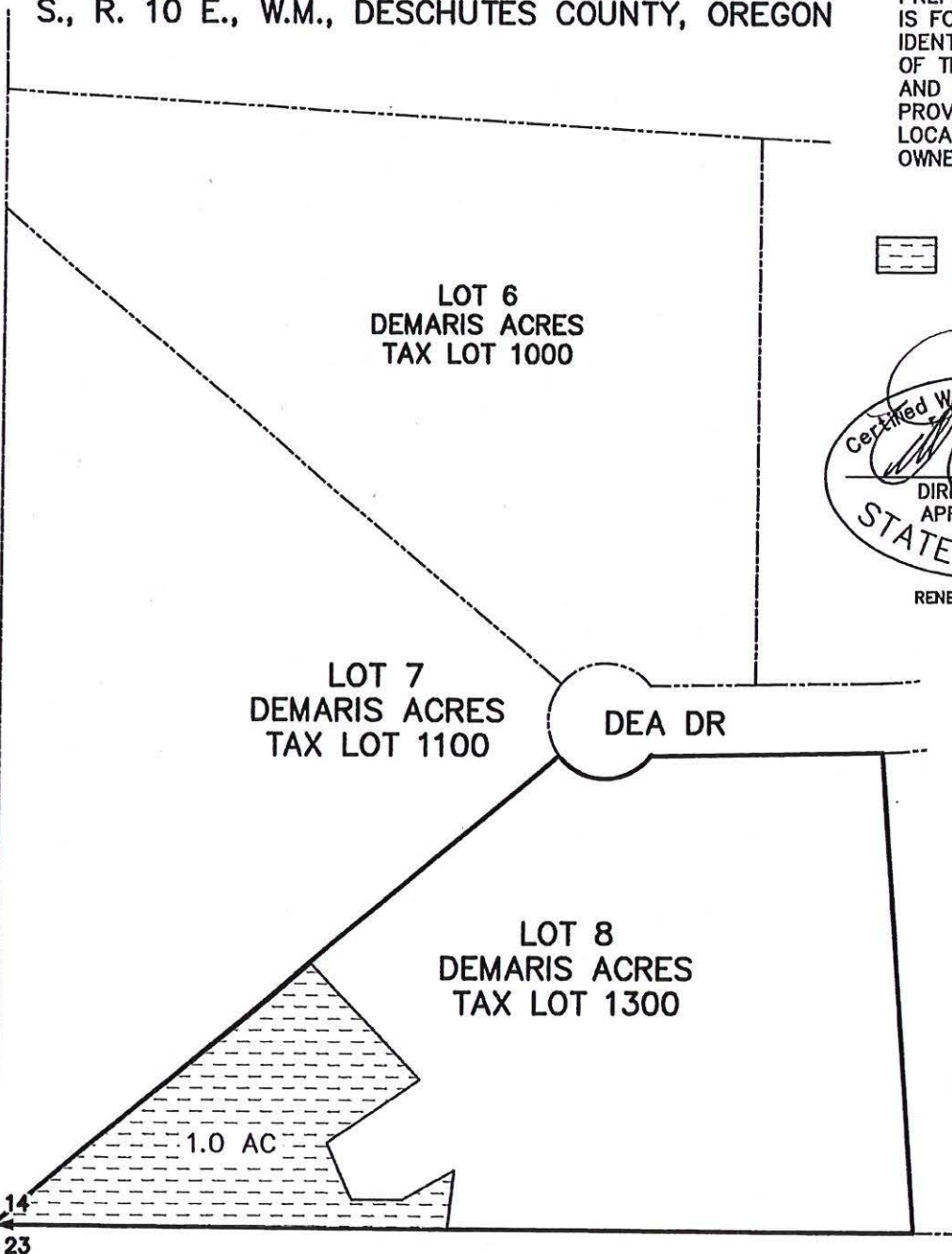
DATE: 06-25-2025

SCALE: 1"=150'

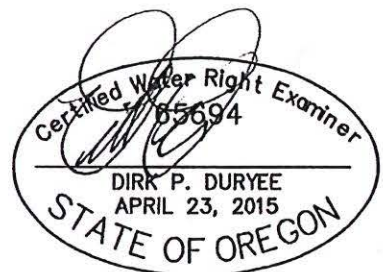
DRAWN BY: JRA/PAT

WATER RIGHTS TRANSFER MAP
 RHM LEGACY TRUST
 LOT 8, TAX LOT 1300
 PLAT OF DEMARIS ACRES
 LOCATED IN THE SW 1/4 SW 1/4 OF SEC. 14, T. 15
 S., R. 10 E., W.M., DESCHUTES COUNTY, OREGON

I, DIRK P. DURYEE,
 CERTIFIED WATER RIGHT
 EXAMINER IN THE STATE OF
 OREGON, HEREBY CERTIFY
 THIS TRANSFER MAP WAS
 PREPARED UNDER MY
 DIRECT SUPERVISION. THE
 PREPARATION OF THIS MAP
 IS FOR THE PURPOSE OF
 IDENTIFYING THE LOCATION
 OF THE WATER RIGHT ONLY
 AND HAS NO INTENT TO
 PROVIDE DIMENSIONS OR
 LOCATIONS OF PROPERTY
 OWNERSHIP LINES.



WATER RIGHTS - 1.0 AC. AREA



RENEWS: 12-31-25

Received
 JUN 30 2025

OWRD



SCALE: 1"=150'



TYE ENGINEERING, INC.

725 NW HILL, BEND, OREGON 97703 (541) 389-6959

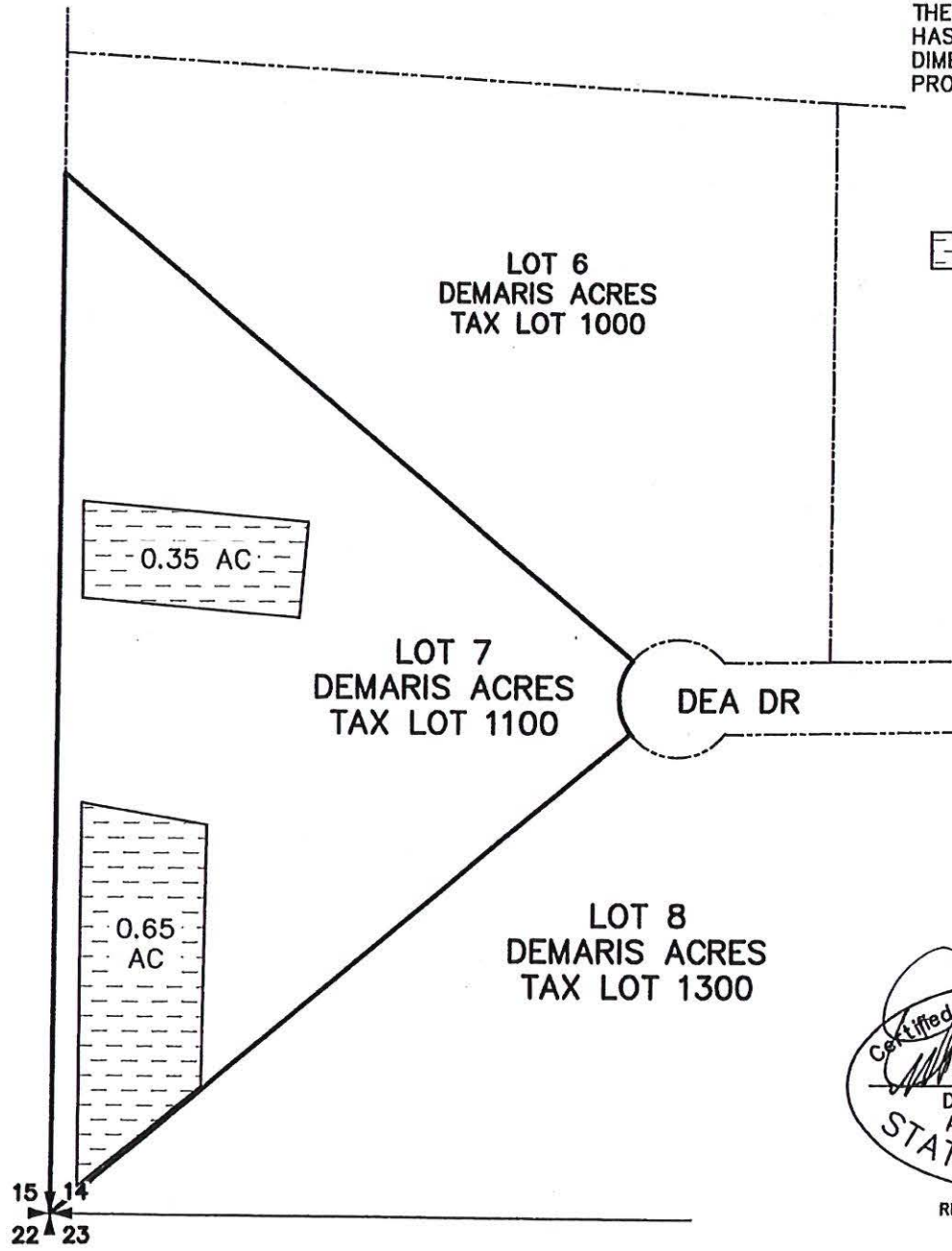
DATE: 06-25-2025

SCALE: 1"=150'

DRAWN BY: JRA/PAT

WATER RIGHTS TRANSFER MAP
 RICHARDSON LIVING TRUST
 LOT 7, TAX LOT 1100
 PLAT OF DEMARIS ACRES
 LOCATED IN THE SW 1/4 SW 1/4 OF SEC. 14, T. 15
 S., R. 10 E., W.M., DESCHUTES COUNTY, OREGON

I, DIRK P. DURYEE, CERTIFIED WATER RIGHT EXAMINER IN THE STATE OF OREGON, HEREBY CERTIFY THIS TRANSFER MAP WAS PREPARED UNDER MY DIRECT SUPERVISION. THE PREPARATION OF THIS MAP IS FOR THE PURPOSE OF IDENTIFYING THE LOCATION OF THE WATER RIGHT ONLY AND HAS NO INTENT TO PROVIDE DIMENSIONS OR LOCATIONS OF PROPERTY OWNERSHIP LINES.



WATER RIGHTS - 1.0 AC. AREA




SCALE: 1"=150'

Received
 JUN 30 2025

OWRD



RENEWS: 12-31-25



TYE ENGINEERING, INC.

725 NW HILL, BEND, OREGON 97703 (541) 389-6959

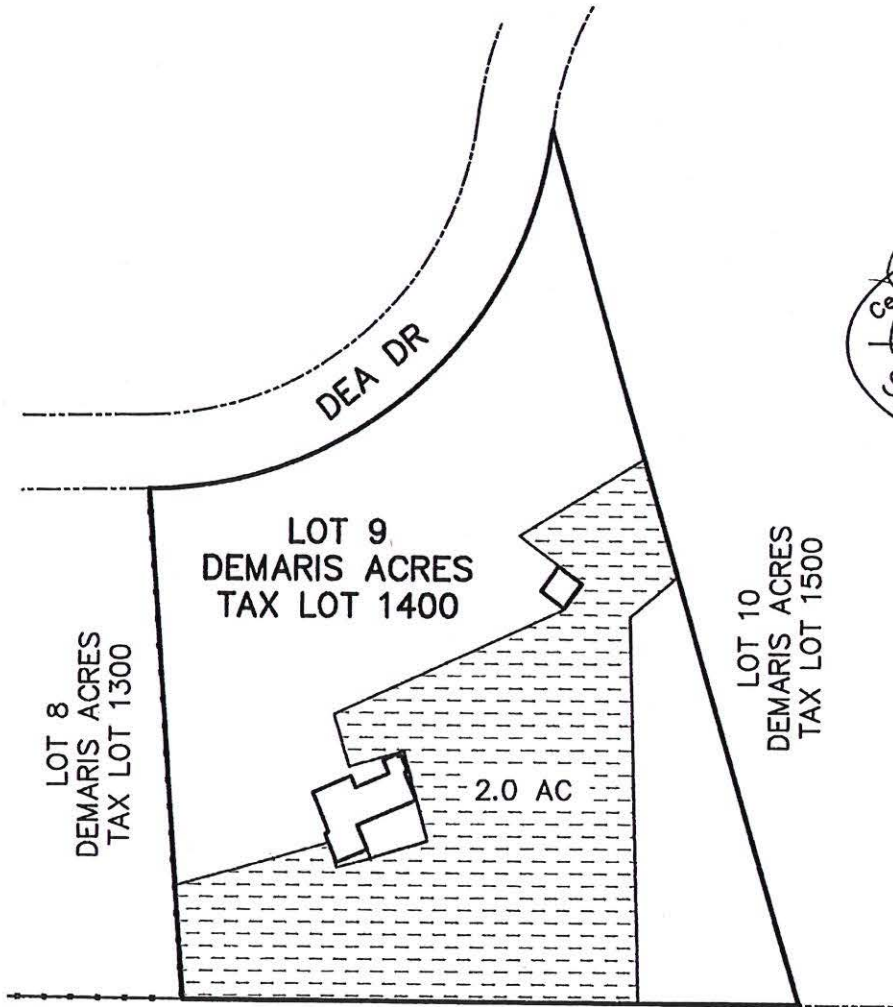
DATE: 06-25-2025


SCALE: 1"=150'

DRAWN BY: JRA/PAT

WATER RIGHTS TRANSFER MAP
 JACOB & CORINNE WASHBURN
 LOT 9, DEMARIS ACRES, TAX LOT 1400
 LOCATED IN THE SW 1/4 SW 1/4 OF SEC. 14, T. 15
 S., R. 10 E., W.M., DESCHUTES COUNTY, OREGON

I, DIRK P. DURYEE,
 CERTIFIED WATER RIGHT
 EXAMINER IN THE STATE OF
 OREGON, HEREBY CERTIFY
 THIS TRANSFER MAP WAS
 PREPARED UNDER MY
 DIRECT SUPERVISION. THE
 PREPARATION OF THIS MAP
 IS FOR THE PURPOSE OF
 IDENTIFYING THE LOCATION
 OF THE WATER RIGHT ONLY
 AND HAS NO INTENT TO
 PROVIDE DIMENSIONS OR
 LOCATIONS OF PROPERTY
 OWNERSHIP LINES.



 2.00 AC "ON"



RENEWS: 12-31-25

Received
 JUN 30 2025

OWRD



SCALE: 1"=150'



TYE ENGINEERING, INC.

725 NW HILL, BEND, OREGON 97703 (541) 389-6959

DATE: 06-25-2025

SCALE: 1"=150'

DRAWN BY: JRA/PAT

JOB: 3071-WASHBURN



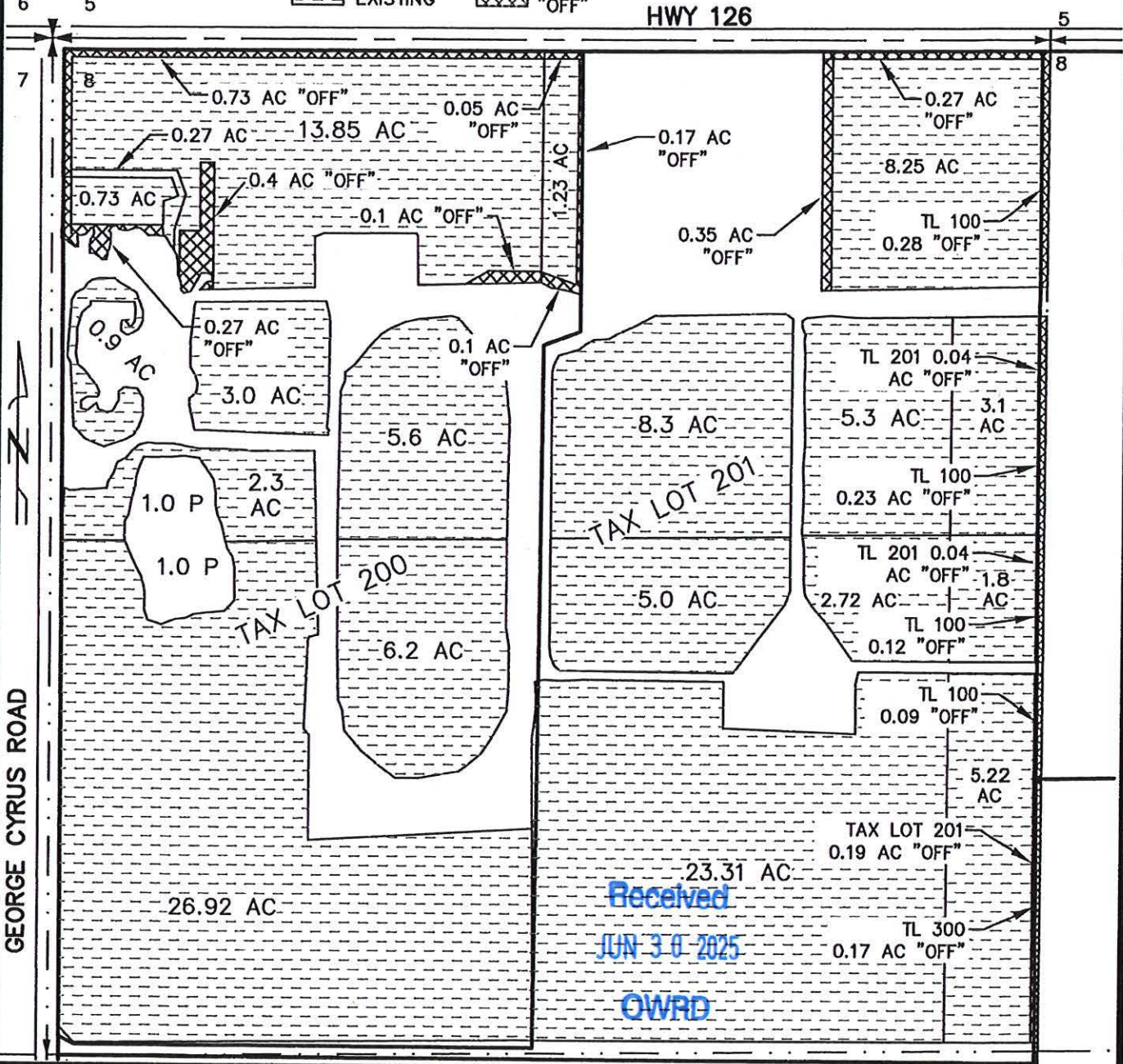
WATER RIGHTS TRANSFER MAP
 NW 1/4 OF SEC. 8, T. 15 S., R. 11 E.,
 W.M., DESCHUTES COUNTY, OREGON

I, DIRK P. DURJEE, CERTIFIED WATER RIGHT EXAMINER IN THE STATE OF OREGON, HEREBY CERTIFY THIS TRANSFER MAP WAS PREPARED UNDER MY DIRECT SUPERVISION. THE PREPARATION OF THIS MAP IS FOR THE PURPOSE OF IDENTIFYING THE LOCATION OF THE WATER RIGHT ONLY AND HAS NO INTENT TO PROVIDE DIMENSIONS OR LOCATIONS OF PROPERTY OWNERSHIP LINES.

TAX LOT	100	200	201	300
REMAINING	0.00	63.00	63.00	0.00
OFF	0.72	1.82	0.89	0.17

RENEWS: 12-31-25
 5

126.00 AC EXISTING 3.60 AC "OFF"



TYE ENGINEERING, INC.

725 NW HILL, BEND, OREGON 97701 (541) 389-6959

DATE: 06-25-2025


SCALE: 1"=400'

DRAWN BY: P.A.T.

WATER RIGHTS TRANSFER MAP
 WHYCHUS HAVEN LLC
 PARCEL 1, PP 2009-25

Received
 JUN 30 2025

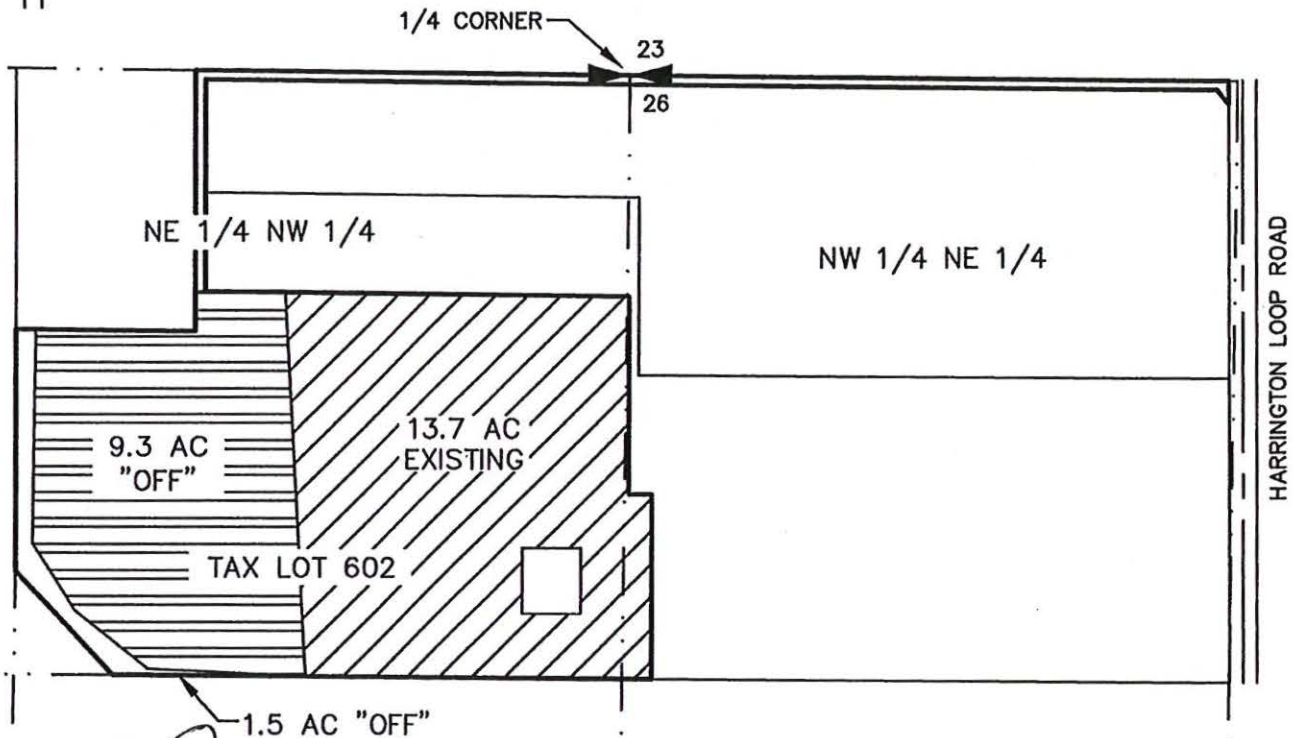
LOCATED IN THE N 1/2 SECTION 26, T. 15 S. **QWRD**
 R. 10 E., W.M., DESCHUTES COUNTY, OREGON



WATER RIGHTS "OFF" (1895) - 9.3 AC



WATER RIGHTS EXISTING - 13.7 AC



RENEWS: 12-31-25

I, DIRK P. DURYEE, CERTIFIED WATER RIGHT EXAMINER IN THE STATE OF OREGON, HEREBY CERTIFY THAT THIS TRANSFER MAP WAS PREPARED UNDER MY DIRECT SUPERVISION.

THE PREPARATION OF THIS MAP IS FOR THE PURPOSE OF IDENTIFYING THE LOCATION OF THE WATER RIGHT ONLY AND HAS NO INTENT TO PROVIDE DIMENSIONS OR LOCATIONS OF PROPERTY OWNERSHIP LINES.



TYE ENGINEERING, INC.

725 NW HILL, BEND, OREGON 97703 (541) 389-6959

DATE: 06-25-2025

SCALE: 1"=400'

DRAWN BY: P.A.T.

JOB: MANSKER OFF

Mansker_OFF_map.dwg
 saved under job no. 2941

14694 -