

DISTRICT

SCANNED

APR 23 2026

Name Westland Irrigation District

Address PO Box 944  
Hermiston, OR 97338  
curtis@westlandirrigation.com

Change in POV  
Date Filed 7/21/2025  
Initial notice date 8/5/2025  
DPD issued date \_\_\_\_\_  
PD issued date \_\_\_\_\_  
PD notice date \_\_\_\_\_  
Date of FO 12/11/2025 Vol 138 Page 175-178

C-Date \_\_\_\_\_  
COBU due date \_\_\_\_\_  
COBU Received date \_\_\_\_\_  
Certificate issued \_\_\_\_\_

Assignments: \_\_\_\_\_  
\_\_\_\_\_  
\_\_\_\_\_

Irrigation District \_\_\_\_\_  
Agent William Porfily  
wporfily@gmail.com  
CWRE \_\_\_\_\_  
CC's list US BOR

DESCRIPTION OF WATER RIGHT(S)

Name of Stream Umatilla River, McKay Reservoir  
Trib. of Columbia River, McKay Creek  
Use Irrigation County Umatilla, Morrow  
Quantity of water (CFS) \_\_\_\_\_ No. of Acres \_\_\_\_\_  
Name of ditch \_\_\_\_\_  
App# Decree Per # Umatilla River Cert # 98115 PR Date 7/31/1907  
App# S-9668 Per # S-7400 Cert # 98121 PR Date 7/1/1924  
App# \_\_\_\_\_ Per # \_\_\_\_\_ Cert # \_\_\_\_\_ PR Date \_\_\_\_\_  
App# \_\_\_\_\_ Per # \_\_\_\_\_ Cert # \_\_\_\_\_ PR Date \_\_\_\_\_  
App# \_\_\_\_\_ Per # \_\_\_\_\_ Cert # \_\_\_\_\_ PR Date \_\_\_\_\_

FEES PAID  
Date 7-21-25 Amount \$1,970.00 Receipt # 145691

FEES REFUNDED  
Date \_\_\_\_\_ Amount \_\_\_\_\_ Receipt # \_\_\_\_\_



# Oregon

Tina Kotek, Governor

Water Resources Department

North Mall Office Building

725 Summer St NE, Suite A

Salem, OR 97301

Phone 503 986-0900

Fax 503 986-0904

[www.oregon.gov/owrd](http://www.oregon.gov/owrd)

December 11, 2025

Westland Irrigation District

PO BOX 944

Hermiston, OR 97838

REFERENCE: District Transfer T-14706

Enclosed is a copy of the final order approving your District Transfer.

The time allowed to complete the transfer is specified in the final order. You are required to submit a claim of beneficial use to this Department within one year of the date you complete the change(s) or within one year of the completion date authorized final order whichever comes first. If necessary, you may request more time by filing for transfer extension. All extensions are subject to approval.

To file a claim please include:

1. **A CLAIM OF BENEFICIAL USE form**
2. **A CLAIM OF BENEFICIAL USE SITE REPORT**
3. **A Claim of Beneficial Use Map** (this map does not need to be prepared by a Certified Water Rights Examiner (CWRE))

All forms needed to file a claim for a district transfer are available at

<https://www.oregon.gov/OWRD/programs/WaterRights/Transfers/DistTransfer/Pages/Forms.aspx>

If you have any questions related to the approval of this transfer, you may contact your caseworker Adam Frederick by telephone at (971) 717-8400 or by e-mail at [Adam.m.frederick@water.oregon.gov](mailto:Adam.m.frederick@water.oregon.gov).

Sincerely,

David V. Jones Jr

Water Right Services Support

Transfers and Conservation Section

cc: Gregory M. Silbernagel, Watermaster Dist. # 5 (via email)  
William Porfily, Agent  
U.S. Bureau of Reclamation

Enclosure



diversion of ONE-EIGHTIETH of one cubic foot per second (or its equivalent) from MARCH 1 to NOVEMBER 1 and subject to the limitations of paragraph 32 of the Umatilla River Decree for each acre irrigated during the irrigation season of each year.

**Source:** UMATILLA RIVER, a tributary of the COLUMBIA RIVER

**Authorized Point of Diversion:**

Twp	Rng	Mer	Sec	Q-Q	Measured Distances
3 N	29 E	WM	21	SW NE	POD #1: NORTH 76 DEGREES 45 MINUTES 56 SECONDS EAST, 2913.19 FEET FROM THE W ¼ CORNER OF SECTION 21

**Authorized Place of Use:**

PRIMARY IRRIGATION							
Twp	Rng	Mer	Sec	Q-Q	Acres	Taxlot	Water User
3 N	27 E	WM	1	NW NE	5.6	301	PRIOR
3 N	27 E	WM	1	NE NW	5.7	301	PRIOR
4 N	27 E	WM	36	SE SW	3.6	1800	PRIOR
4 N	27 E	WM	36	SE SE	1.5	1700	PRIOR
<b>Total</b>					<b>16.4</b>		

5. Transfer Application T-14706 proposes to change the place of use to:

**Proposed Place of Use:**

PRIMARY IRRIGATION							
Twp	Rng	Mer	Sec	Q-Q	Acres	Taxlot	Water User
3 N	27 E	WM	1	NE NW	1.5	301	PRIOR
3 N	27 E	WM	1	SE NW	14.9	301	PRIOR
<b>Total</b>					<b>16.4</b>		

6. The portion of the second right to be transferred is as follows:

**Certificate:** 98121 in the name of U.S. BUREAU OF RECLAMATION (perfected under Permit S-7400)

**Use:** SUPPLEMENTAL IRRIGATION of 16.4 ACRES of land within the Westland Irrigation District

**Priority Date:** JULY 1, 1924

**Limit/Duty:** The amount of water used for irrigation together with the amount secured under any other right existing for the same lands, is limited to a diversion of ONE-EIGHTIETH of one cubic foot per second (or its equivalent), provided further that the right allowed herein for supplemental irrigation shall be limited to any deficiency in the available supply of any prior right existing for the same land and shall not exceed the limitation allowed therein.

**Source:** MCKAY RESERVOIR (constructed under Permit R-584), a tributary of MCKAY CREEK

**Authorized Points of Diversion:**

Twp	Rng	Mer	Sec	Q-Q	Measured Distances
2 N	32 E	WM	34	NW SE	MCKAY DAM
3 N	29 E	WM	21	SW NE	WESTLAND CANAL RE-DIVERSION: NORTH 76 DEGREES 45 MINUTES 56 SECONDS EAST, 2913.19 FEET FROM THE W ¼ CORNER OF SECTION 21

**Authorized Place of Use:**

SUPPLEMENTAL IRRIGATION							
Twp	Rng	Mer	Sec	Q-Q	Acres	Taxlot	Water User
3 N	27 E	WM	1	NW NE	5.6	301	PRIOR
3 N	27 E	WM	1	NE NW	5.7	301	PRIOR
4 N	27 E	WM	36	SE SW	3.6	1800	PRIOR
4 N	27 E	WM	36	SE SE	1.5	1700	PRIOR
<b>Total</b>					<b>16.4</b>		

7. Transfer Application T-14706 proposes to change the place of use to:

**Proposed Place of Use:**

SUPPLEMENTAL IRRIGATION							
Twp	Rng	Mer	Sec	Q-Q	Acres	Taxlot	Water User
3 N	27 E	WM	1	NE NW	1.5	301	PRIOR
3 N	27 E	WM	1	SE NW	14.9	301	PRIOR
<b>Total</b>					<b>16.4</b>		

8. The Department finds that the district permanent transfer application was submitted according to ORS 540.580 and OAR 690-385-4000, contains the information required under OARs 690-385-4200 and 690-385-2000, and includes maps meeting the requirements of OARs 690-385-4300 and 690-385-2200.
9. The Department finds that the proposed district permanent transfer meets all the criteria set forth in ORS 540.580 and OAR 690-385-4000.
10. The water rights are subject to transfer as defined in OAR 690-385-0100(17).
11. The proposed changes in places of use will not result in enlargement of the rights as defined in OAR 690-385-0100(4).
12. The proposed changes in places of use will not result in injury to other water rights as defined in OAR 690-385-0100(6).
13. Any other applicable requirements for district permanent water right transfers are met as required in OAR 690-385-4500.

**Conclusions of Law**

The proposed changes in places of use as proposed in Transfer Application T-14706 comply with and satisfy the requirements of ORS 540.580 and OAR 690-385-4500.

**Now, therefore, it is ORDERED:**

1. The proposed changes in places of use to the water rights evidenced by Certificates 98115 and 98121 are approved.
2. The places of use from which the water rights are transferred off by Transfer T-14706 shall no longer be irrigated and are cancelled from Certificates 98115 and 98121.
3. The right to the use of the water at the places of use NOT modified by this order is restricted to beneficial use and is subject to all other conditions and limitations contained in Certificates 98115 and 98121, and any related decree.
4. Water use measurement conditions:
  - a. Before water use may begin under this order, the water user shall install a totalizing flow meter, or, with prior approval of the Director, another suitable measuring device, at each point of diversion (new and existing) or at each new point of diversion with the exception that water rights issued to the Bureau of Reclamation or an irrigation district (or similar entity) are not subject to this condition.
  - b. The water user shall maintain the meters or measuring devices in good working order.
  - c. The water user shall allow the Watermaster access to the meters or measuring devices; provided however, where the meters or measuring devices are located within a private structure, the Watermaster shall request access upon reasonable notice.
5. Full beneficial use of the water shall be made, consistent with the terms of this order, on or before **October 1, 2027**. A Claim of Beneficial Use shall be submitted by WID to the Department within one year after the deadline for completion of the changes and full beneficial use of the water.
6. Water right Certificates 98115 and 98121 are modified. After satisfactory proof of completion has been determined by the Department, superseding water right certificates will be issued when the Department determines it is necessary for record keeping.

Dated in Salem, Oregon on DECEMBER 11, 2025 .



Lisa J. Jaramillo  
Transfer and Conservation Section Manager, for  
Ivan Gall, Director  
Oregon Water Resources Department

*Mailing Date:* DECEMBER 12, 2025

- 
- If you have any questions about statements contained in this document, please contact Adam Frederick at Adam.M.Frederick@water.oregon.gov or 971-707-8400.
  - If you have other questions about the Department or any of its programs, please contact our Water Resources Customer Service Group at 503-986-0900.
-



# Oregon

Tina Kotek, Governor

## Water Resources Department

North Mall Office Building

725 Summer St NE, Suite A

Salem, OR 97301

Phone 503 986-0900

Fax 503 986-0904

[www.oregon.gov/owrd](http://www.oregon.gov/owrd)

July 29, 2025

Westland Irrigation District  
PO BOX 944  
Hermiston, OR 97838

Reference: District Permanent Transfer T-14706

On July 21, 2025, we received your district transfer application requesting PLACE OF USE changes. The application was accompanied by \$1970.00. Your receipt number 145691 is enclosed.

By copy of this letter, we are asking the Watermaster for their report regarding the potential for injury to existing water rights which may be caused by the change.

This application will be published on the Department's weekly notice dated August 5, 2025, viewable at [http://apps.wrd.state.or.us/apps/misc/wrd\\_notice\\_view/?notice\\_id=21](http://apps.wrd.state.or.us/apps/misc/wrd_notice_view/?notice_id=21). A copy of the application can be assessed through this public notice link. Pursuant to Oregon administrative rules, the Department is requesting public comments on the recently filed district transfer application listed above. Comments may be submitted by any interested persons within 30 days of the weekly notice publication date. Comments must be received by the Department on or before September 4, 2025. For details on how to file comments please refer to the Department's weekly notice. Details for filing protests, if applicable, are also noted on the weekly notice.

If you have any questions, please call the Transfer Section, (503) 986-0935.

cc: Watermaster # 5, Gregory M. Silbernagel (*via email*)  
William Porfily, Agent  
Bureau of Reclamation  
File

Enclosure

**STATE OF OREGON  
WATER RESOURCES DEPARTMENT**

725 Summer St. N.E. Ste. A  
SALEM, OR 97301-4172  
(503) 986-0900 / (503) 986-0904 (fax)

RECEIPT # **145691**

INVOICE # \_\_\_\_\_

RECEIVED FROM: Eagle River Ranch, LLC  
BY: \_\_\_\_\_

APPLICATION	
PERMIT	
TRANSFER	<u>T-H 706</u>

CASH:  CHECK:#  681 OTHER: (IDENTIFY)  \_\_\_\_\_

TOTAL REC'D \$ 1,970.<sup>00</sup>

**1083 TREASURY 4170 WRD MISC CASH ACCT**

0407 COPIES	\$
OTHER: (IDENTIFY)	\$
0243 I/S Lease	_____
0244 Muni Water Mgmt. Plan	_____
0245 Cons. Water	_____

**4270 WRD OPERATING ACCT**

<b>MISCELLANEOUS</b>	
0407 COPY & TAPE FEES	\$
0410 RESEARCH FEES	\$
0408 MISC REVENUE: (IDENTIFY)	\$
TC162 DEPOSIT LIAB. (IDENTIFY)	\$
0240 EXTENSION OF TIME	\$
<b>WATER RIGHTS:</b>	
0201 SURFACE WATER	EXAM FEE \$
0203 GROUND WATER	\$
0205 TRANSFER	\$ <u>1,970.00</u>
<b>WELL CONSTRUCTION</b>	
0218 WELL DRILL CONSTRUCTOR	EXAM FEE \$
LANDOWNER'S PERMIT	\$
OTHER (IDENTIFY)	\$

*46110*

**0536 TREASURY 0437 WELL CONST. START FEE**

0211 WELL CONST START FEE	\$	CARD#	
0210 MONITORING WELLS	\$	CARD#	
OTHER (IDENTIFY)			

**0607 TREASURY 0467 HYDRO ACTIVITY LIC NUMBER**

0233 POWER LICENSE FEE (FWWRD)	\$
0231 HYDRO LICENSE FEE (FWWRD)	\$
HYDRO APPLICATION	\$

**TREASURY OTHER / RDX**

FUND \_\_\_\_\_ TITLE \_\_\_\_\_  
OBJ. CODE \_\_\_\_\_ VENDOR # \_\_\_\_\_  
DESCRIPTION \_\_\_\_\_ \$ \_\_\_\_\_

RECEIPT: **145691**

DATED: 7-21-25 BY: [Signature]

Distribution - White Copy - Customer, Yellow Copy - Fiscal, Blue Copy - File, Buff Copy - Fiscal



Oregon Water Resources Department  
 725 Summer Street NE, Suite A  
 Salem Oregon 97301-1266  
 (503) 986-0900  
 www.wrd.state.or.us

# Application for District Permanent Water Right Transfer

Please type or print legibly in dark ink. If your application is incomplete or inaccurate, we will return it to you. If any requested information does not apply to your application, insert "N/A" to indicate "Not Applicable." As you complete this form, please refer to notes and guidance included on the application. A summary of review criteria and procedures that are generally applicable to the application is available at [www.wrd.state.or.us/OWRD/PUBS/forms.shtml#app\\_criteria\\_review](http://www.wrd.state.or.us/OWRD/PUBS/forms.shtml#app_criteria_review).

Change in Place of Use Only

## 1A. APPLICANT INFORMATION

IRRIGATION DISTRICT <b>Westland Irrigation District</b>			PHONE NO. <b>541-667-2030</b>	ADDITIONAL CONTACT NO.
ADDRESS <b>PO Box 944</b>				COUNTY
CITY <b>Hermiston</b>	STATE <b>OR</b>	ZIP <b>97838</b>	E-MAIL <b>curtis@westlandirrigation.com</b>	
<b>BY PROVIDING AN E-MAIL ADDRESS, CONSENT IS GIVEN TO RECEIVE ALL CORRESPONDENCE FROM THE DEPARTMENT ELECTRONICALLY. COPIES OF THE FINAL ORDER DOCUMENTS WILL ALSO BE MAILED.</b>				

## 1B. AGENT INFORMATION

AGENT/BUSINESS NAME <b>William Porfily</b>			PHONE NO. <b>541-561-7259</b>	ADDITIONAL CONTACT NO.
ADDRESS <b>PO Box 643</b>				FAX NO.
CITY <b>STANFIELD</b>	STATE <b>OR</b>	ZIP <b>97875</b>	E-MAIL <b>wporfily@gmail.com</b>	
<b>BY PROVIDING AN E-MAIL ADDRESS, CONSENT IS GIVEN TO RECEIVE ALL CORRESPONDENCE FROM THE DEPARTMENT ELECTRONICALLY. COPIES OF THE FINAL ORDER DOCUMENTS WILL ALSO BE MAILED.</b>				

## 2. PROPOSED CHANGE(S) TO WATER RIGHT(S)

- List **all** water rights to be affected by this transfer. Indicate the certificate, permit, decree or other identifying number(s) in the table below: *(Attach additional pages as necessary.)*

	Certificate	Permit / Previous Transfer	Decree
1.	<b>98115</b>	-	
2.	<b>98121</b>	-	
3.		-	<b>Received</b>
4.		-	<b>JUL 21 2025</b>
5.		-	
6.		-	<b>OWRD</b>

**3. ATTACHMENTS**

Check each of the following *attachments* included with this application. The application will be returned if all required attachments are not included.

<p><b>Supplemental Form A –</b>  <b>Description of Proposed Change(s) to a Water Right</b></p> <p><input checked="" type="checkbox"/> A <u>separate</u> Supplemental Form A is enclosed for <u>each</u> water right to be affected by this transfer.</p> <p><b>Map</b></p> <p><input checked="" type="checkbox"/> Permanent Transfer        A map meeting the requirements of OAR 690-385-3300 must be included but need not be prepared by a Certified Water Right Examiner (CWRE).</p>	<p><b>Fees:</b></p> <p><input checked="" type="checkbox"/> Amount enclosed: \$ <u>1970.00</u>        See the Department's Fee Schedule at <a href="http://www.wrd.state.or.us">www.wrd.state.or.us</a> or call (503) 986-0900.</p> <p><b>Land Use Compatibility Statement</b></p> <p><input type="checkbox"/> The Land Use Information Form is <u>not</u> required if water is to be diverted, conveyed and/or used only on federal lands or if <u>ALL</u> of the following apply: a) a change in place of use only, b) a change that does not involve the placement or modification of structures, c) the use of water is for irrigation <u>only</u> and d) the use is located within an irrigation district or an exclusive farm use zone.</p>
--	--

**4. SIGNATURES**

The district certifies the following:

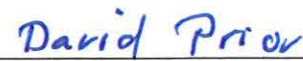
- (1) The water rights proposed for transfer are water rights subject to transfer and are not subject to forfeiture for nonuse under ORS 540.610;
- (2) Each user affected by the proposed transfer has provided written authorization for the transfer and such authorization is on file with the district;
- (3) For lands which are no longer irrigated or susceptible of irrigation that are included in this transfer under the authority of ORS 540.572 and OAR 690-385-5000, notices as required under ORS.572 and OAR 690-385-5100 have been given to the user and any security interest holder of record of intent to transfer the right and the user was provided an opportunity to resolve the matter in the manner described by ORS 540.572 and OAR 690-385-5400 and 690-385-5600.
- (4) On behalf of the district, I affirm to the best of my knowledge the information contained in this application is true and accurate.

  
 District Manager signature

 7/2/2025  
 name (print) date

OR

  
 Authorized District Representative signature

 7-9-25  
 name (print) date

**Before submitting your application to the Department, be sure you have:**

- Answered each question completely.
- Included all the required attachments.
- Included a check payable to the Oregon Water Resources Department for the appropriate amount.



**District Permanent Water Right Transfer Application  
Supplemental Form A**

Received  
JUL 21 2025  
OWRD

**DESCRIPTION OF PROPOSED CHANGE(S) TO A WATER RIGHT**

List only one water right per page. **A separate Supplemental Form A must be completed for each certificate, permit, decree, or other right involved in the proposed transfer.**

Attach additional copies of Supplemental Form A as needed to describe other certificates, permits, decrees or other rights involved in this transfer.

**1. CURRENT WATER RIGHT INFORMATION**

Water Right Subject to Transfer (check and complete one of the following):

<input checked="" type="checkbox"/> Certificated Right	<u>98115</u>	
	Certificate Number	
<input type="checkbox"/> Adjudicated, Non-certificated Right	_____	_____
	Name of Decree	Page Number
<input type="checkbox"/> Permit for which Proof has been Approved	-	_____
	Permit Number	Date Claim of Beneficial Use Submitted
<input type="checkbox"/> Transferred Right for which Proof has been Filed	-	_____
	Previous Transfer Number	Date Claim of Beneficial Use Submitted
<input type="checkbox"/> Permit for Supplemental Irrigation	-	_____
	Permit Number	

- Name on Permit, Certificate, or Decree: Westland Irrigation District
- Priority Date(s): \_\_\_\_\_

If there are **multiple Priority Dates** identified on the water right, any information provided in Supplemental Form A of this application must identify which priority date is associated with each of the authorized points of diversion or appropriation and places of use.

Source(s) of Water to be Affected by Transfer: Umatilla River

Tributary to: Columbia River

- Are there **other water rights**, Permits or Ground Water Registrations associated with this land?  
 YES    NO

If "Yes", what are the Permit, Registration or Certificate Numbers? 98121

Any "layered" water use or a right that is supplemental to a primary right proposed for transfer must be included in the transfer or be cancelled.

▪ Certificate Number or other identifying number: **98115** \_\_\_\_\_

The following information must be provided only for those points of diversion or appropriation that are involved in the transfer.

If a point of diversion or appropriation is not numbered on the decree or water right certificate or permit, assign it a unique number in the following table (e.g. POD #1 or POA(well) #1). Use the number to refer to the point of diversion or appropriation serving the place of use described in Tables I and II. Note: Permanent district transfers do not allow for a change in point of diversion or appropriation to serve the proposed place of use.

Government lot and donation land claim numbers must be included in the table below **only** if the information is reflected on the existing water right.

Received  
 JUL 21 2025  
 OWRD

**Location of Existing Authorized Point(s) of Diversion (POD) or Appropriation (POA):**  
 (i.e., the allowed point(s) of diversion or appropriation listed on the water right for the "FROM" or "OFF" lands)

AUTHORIZED POINT(S) of DIVERSION (POD) or APPROPRIATION (POA)							
POD# or POA#	TWP (N or S)	RNG (E or W)	SEC	Q-Q	DLC	GOV'T LOT	MEASURED DISTANCES
WID Canal	3N	29E	21	SW NE			North 76° 45' 56" East, 2913.19 ft from the west ¼ corner of section 21







# District Permanent Water Right Transfer Application

## Supplemental Form A

### DESCRIPTION OF PROPOSED CHANGE(S) TO A WATER RIGHT

List only one water right per page. **A separate Supplemental Form A must be completed for each certificate, permit, decree, or other right involved in the proposed transfer.**

Attach additional copies of Supplemental Form A as needed to describe other certificates, permits, decrees or other rights involved in this transfer.

#### 1. CURRENT WATER RIGHT INFORMATION

Water Right Subject to Transfer (check and complete one of the following):

<input checked="" type="checkbox"/> Certified Right	<u>98121</u>	
	Certificate Number	
<input type="checkbox"/> Adjudicated, Non-certificated Right	Name of Decree	Page Number
<input type="checkbox"/> Permit for which Proof has been Approved	-	Date Claim of Beneficial Use Submitted
	Permit Number	
<input type="checkbox"/> Transferred Right for which Proof has been Filed	-	Date Claim of Beneficial Use Submitted
	Previous Transfer Number	
<input type="checkbox"/> Permit for Supplemental Irrigation	-	Date Claim of Beneficial Use Submitted
	Permit Number	

- Name on Permit, Certificate, or Decree: **US Bureau of Reclamation** \_\_\_\_\_
- Priority Date(s): \_\_\_\_\_

If there are **multiple Priority Dates** identified on the water right, any information provided in Supplemental Form A of this application must identify which priority date is associated with each of the authorized points of diversion or appropriation and places of use.

Source(s) of Water to be Affected by Transfer: **McKay Reservoir** \_\_\_\_\_

Tributary to: **McKay Creek** \_\_\_\_\_

- Are there **other water rights**, Permits or Ground Water Registrations associated with this land?  
 YES     NO

If "Yes", what are the Permit, Registration or Certificate Numbers? **98115** \_\_\_\_\_

Any "layered" water use or a right that is supplemental to a primary right proposed for transfer must be included in the transfer or be cancelled.

Received  
JUL 21 2025  
OWRD

▪ Certificate Number or other identifying number: **98121**\_\_\_\_\_

The following information must be provided only for those points of diversion or appropriation that are involved in the transfer.

If a point of diversion or appropriation is not numbered on the decree or water right certificate or permit, assign it a unique number in the following table (e.g. POD #1 or POA(well) #1). Use the number to refer to the point of diversion or appropriation serving the place of use described in Tables I and II. Note: Permanent district transfers do not allow for a change in point of diversion or appropriation to serve the proposed place of use.

Government lot and donation land claim numbers must be included in the table below **only** if the information is reflected on the existing water right.

**Location of Existing Authorized Point(s) of Diversion (POD) or Appropriation (POA):**  
 (i.e., the allowed point(s) of diversion or appropriation listed on the water right for the "FROM" or "OFF" lands)

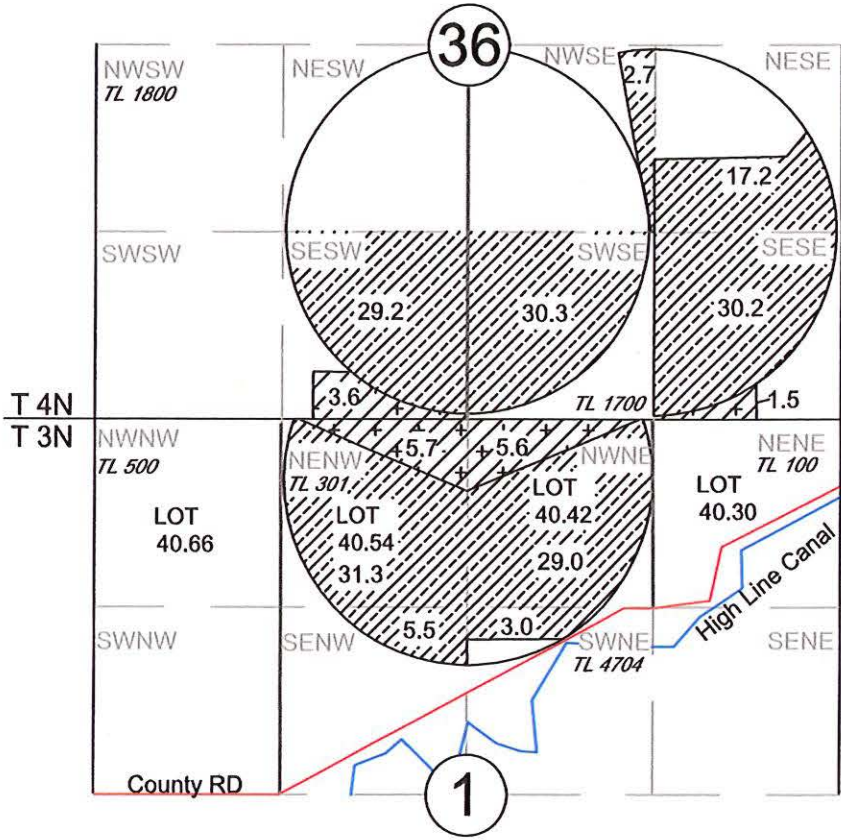
Received  
 JUL 21 2025  
 OWRD

AUTHORIZED POINT(S) of DIVERSION (POD) or APPROPRIATION (POA)							
POD# or POA#	TWP (N or S)	RNG (E or W)	SEC	Q-Q	DLC	GOV'T LOT	MEASURED DISTANCES
McKay Dam	2N	32E	34	NW SE			Water is run down the natural channels of McKay Creek and the Umatilla River and is Re-diverted at the Westland Irrigation District Canal located TwN 3N, Rng 29E, SW NE, North 76° 45' 56" East 2913.19 ft from the west ¼ corner of section 21









# Westland Irrigation District 2025 Permanent District Transfer C/O David Prior Township 3N & 4N, Range 27E, W.M. Umatilla County "From" Map



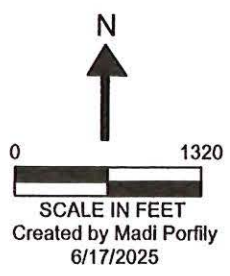
**Index**

-  16.4 AC  
Certificate 98115 - Primary
-  16.4 AC  
Certificate 98121 - Supplemental
-  Certificate 98115 & 98121  
Not Involved
-  Tax Lot Line

**Points of Diversion**

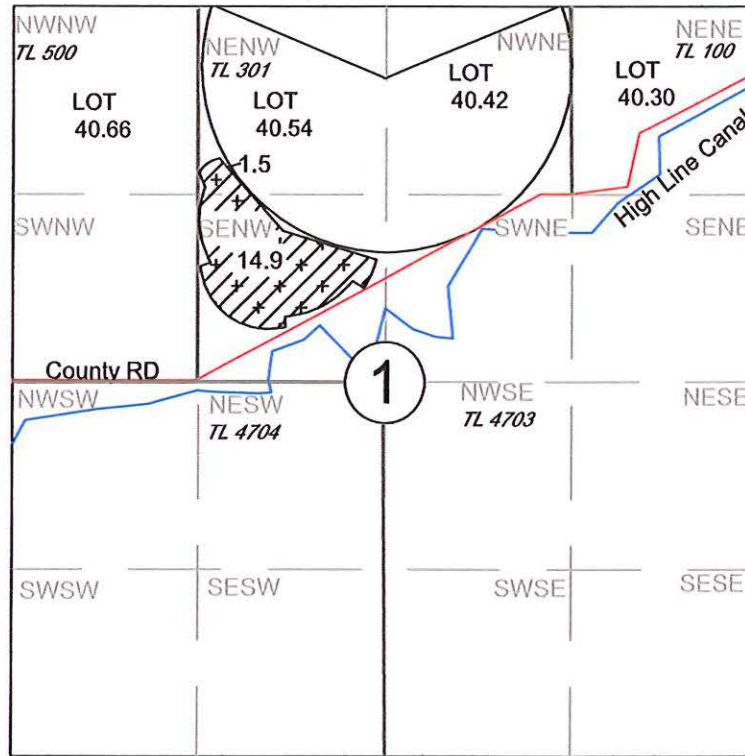
WID Canal - North 76° 45' 56" East 2913.19 ft from the west 1/4 corner of section 21, being within SW 1/4 NE 1/4 of Section 21, Township 3N, Range 29E, W.M.

McKay Dam - NW 1/4 SE 1/4, Section 34, Township 2N, Range 32 E, W.M. Water is run down the natural channels of McKay Creek and the Umatilla River and is re-diverted at Westland Irrigation District Canal: SW 1/4 NE 1/4 of Section 21, Township 3N, Range 29E, W.M. North 73° 45' 56" East 2913.19 ft from the West 1/4 corner of Section 21.



Received  
JUL 21 2025  
OWRD

# Westland Irrigation District 2025 Permanent District Transfer C/O David Prior Township 3N, Range 27E, W.M. Umatilla County "To" Map



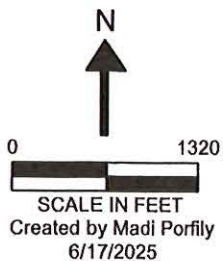
**Index**

- 16.4 AC  
Certificate 98115 - Primary
- 16.4 AC  
Certificate 98121 - Supplemental
- Tax Lot Line

**Points of Diversion**

WID Canal - North 76° 45' 56" East 2913.19 ft from the west ¼ corner of section 21, being within SW ¼ NE ¼ of Section 21, Township 3N, Range 29E, W.M.

McKay Dam - NW ¼ SE ¼, Section 34, Township 2N, Range 32 E, W.M. Water is run down the natural channels of McKay Creek and the Umatilla River and is re-diverted at Westland Irrigation District Canal: SW ¼ NE ¼ of Section 21, Township 3N, Range 29E, W.M. North 73° 45' 56" East 2913.19 ft from the West ¼ corner of Section 21.



Received

JUL 21 2025

OWRD

14706 -